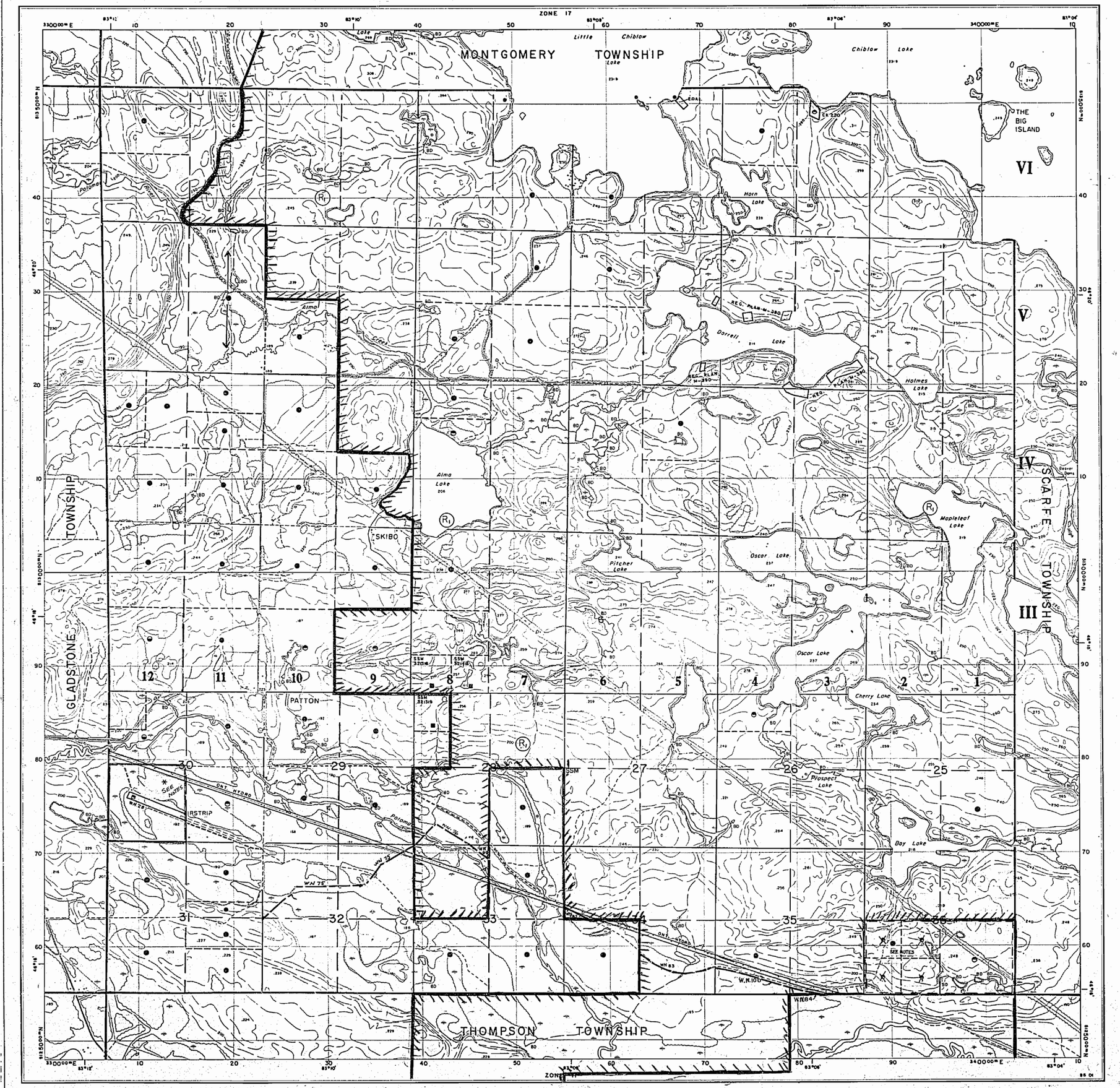

Ministry of Natural Resources
Ontario
Ministry of Northern Development and Mines

INDEX TO LAND DISPOSITION

PLAN
G-3312

TOWNSHIP
PATTON

M.N.R. ADMINISTRATIVE DISTRICT
BLIND RIVER
MINING DIVISION
SAULT ST. MARIE
LAND TITLES/REGISTRY DIVISION
ALGOMA

Scale 1:20 000

Contour Interval 10 Metres

SYMBOLS

Boundary
- Township, Meridian, Baseline
- Road allowance; surveyed
  - shoreline
- Lot/Concession; surveyed
  - unsurveyed
- Parcel; surveyed
  - unsurveyed
- Right-of-way; road
  - railway
  - utility
- Reservation
- Cliff, Pit, Pile
- Contour
  - Interpolated
  - Approximate
  - Depression
- Control point (horizontal)
- Flooded land
- Mine head frame
- Pipeline (above ground)
- Railway; single track
  - double track
  - abandoned
- Road; highway, county, township
  - access
  - trail, bush
- Shoreline (original)
- Transmission line
- Wooded area

AREAS WITHDRAWN FROM DISPOSITION

MRO - Mining Rights Only
SRO - Surface Rights Only
M+S - Mining and Surface Rights

Description	Order No.	Date	Disposition	File
(R1)	W-55M-03 / 92 NER		M+SR	195154

DISPOSITION OF CROWN LANDS

Patent
- Surface & Mining Rights
- Surface Rights Only
- Mining Rights Only

Lease
- Surface & Mining Rights
- Surface Rights Only
- Mining Rights Only

Licence of Occupation
Order-in-Council
Cancelled
Reservation
Sand & Gravel

NOTES

(M) MINING RIGHTS ONLY PART OF SEC-30 (SEE ONTARIO GAZETTE-MAY 9/92)OPEN FOR PROSPECTING, STAKING OUT SALE — AT 7-00 AM STANDARD TIME-JUNE 1/92.

(S) CERTIFICATE OF FORFEITURE FOR SURFACE RIGHTS ONLY OCTOBER 21, 1994 SW 1/4 OF SECTION 36

The 1980 Magnetic Bearing
Approx. 6°30'W Annual Change
Decreasing 7

THE INFORMATION THAT APPEARS ON THIS MAP HAS BEEN COMPILED FROM VARIOUS SOURCES, AND ACCURACY IS NOT GUARANTEED. THOSE WISHING TO STAKE MINING CLAIMS SHOULD CONSULT WITH THE MINING RECORDER, MINISTRY OF NORTHERN DEVELOPMENT AND MINES, FOR ADDITIONAL INFORMATION ON THE STATUS OF THE LANDS SHOWN HEREON.

RECEIVED
MAR 17 1995

Map base and land disposition drafting by Surveys and Mapping Branch, Ministry of Natural Resources.

The disposition of land, location of lot fabric and parcel boundaries on this index was compiled for administrative purposes only.



THE TOWNSHIP
OF

PATTON

DISTRICT OF
ALGOMA

SAULT STE. MARIE
MINING DIVISION

SCALE: 1 INCH 40 CHAINS

LEGEND

PATENTED LAND	Ⓟ
CROWN LAND SALE	C.S.
LEASES	Ⓛ
LOCATED LAND	Loc.
LICENSE OF OCCUPATION	L.O.
MINING RIGHTS ONLY	M.R.O.
SURFACE RIGHTS ONLY	S.R.O.
ROADS	
IMPROVED ROADS	
KING'S HIGHWAYS	
RAILWAYS	
POWER LINES	
MARSH OR MUSKEG	
MINES	
CANCELLED	C

NOTES

400' surface rights reservation around all lakes and rivers.

Summer resort locations patented for surface rights only shown thus Ⓟ

Lots 1 to 6 inclusive in concessions 3 to 6 inclusive shown thus subject to Sec. 53 of The Mining Act.

Note: Mining Rights Only covering the South Half of Sec 30 are reserved for prospecting & staking by Sealed lease at 7:00 a.m. June 1st 1979 - Ont. Gazette (excluding Hwy portion & lots see Gazette

DATE OF ISSUE
MAY 26 1976

Surface Rights Only of Hwy. allowance in rear of lots reserved for prospecting - See ORDER 6-05/80 Mining Act Prod. R.

6·3312

PLAN NO. ~~M.1329~~

ONTARIO
MINISTRY OF NATURAL RESOURCES
SURVEYS AND MAPPING BRANCH

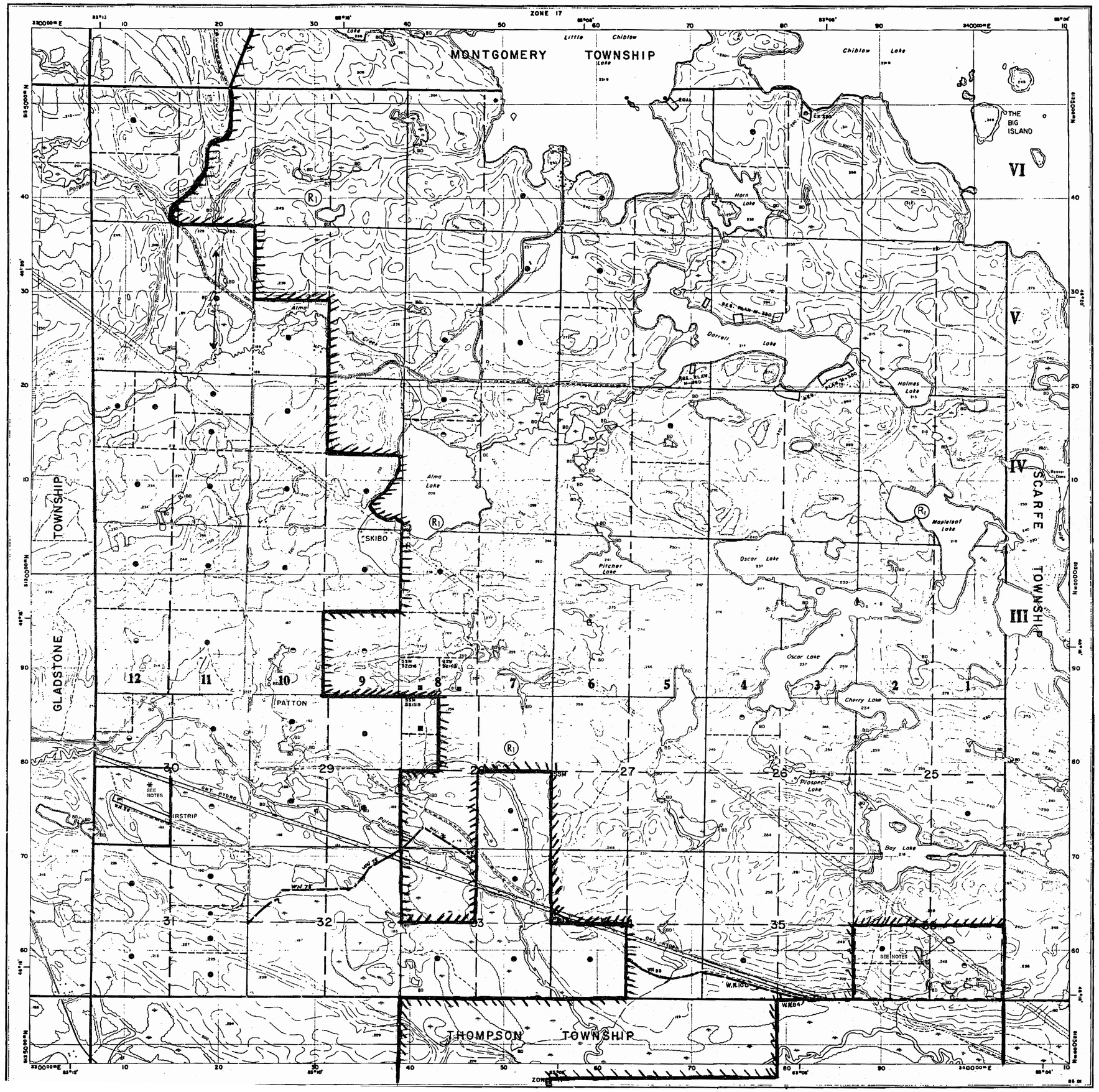

Ministry of Natural Resources
Ministry of Northern Development and Mines
Ontario

INDEX TO LAND DISPOSITION

PLAN
G-3312

TOWNSHIP
PATTON

M.N.R. ADMINISTRATIVE DISTRICT
BLIND RIVER
MINING DIVISION
SAULT ST. MARIE
LAND TITLES/REGISTRY DIVISION
ALGOMA

Scale 1:20 000

Metres 1000 0 1000 2000 Metres
Feet 1000 0 1000 2000 3000 4000 5000 6000 7000 8000 9000 10000 Feet

Contour Interval 10 Metres

SYMBOLS

Boundary
- Township, Meridian, Baseline
- Road allowance; surveyed
- shoreline
- Lot/Concession; surveyed
- unsurveyed
- Parcel; surveyed
- unsurveyed
- Right-of-way; road
- railway
- utility
- Reservation
- Cliff, Pit, Pile
- Contour — 90
- Interpolated
- Approximate
- Depression
- Control point (horizontal)
- Flooded land
- Mine head frame
- Pipeline (above ground)
- Railway; single track
- double track
- abandoned
- Road; highway, county, township
- access
- trail, bush
- Shoreline (original)
- Transmission line
- Wooded area

AREAS WITHDRAWN FROM DISPOSITION

MRO - Mining Rights Only
SRO - Surface Rights Only
M + S - Mining and Surface Rights

Description	Order No.	Date	Disposition	File
(R1)	W-5294-03 / BE NER		Act 5A	195/15.6 W8650.00006

NOTES

(S) MINING RIGHTS ONLY PART OF SEC-30 (SEE ONTARIO GAZETTE-MAY 9/96)OPEN FOR PROSPECTING, STAKING OUT SALE - - AT 7-00 AM STANDARD TIME-JUNE 1ST.

(S) CERTIFICATE OF FORFEITURE FOR SURFACE RIGHTS ONLY OCTOBER 21, 1994 SW 1/4 OF SECTION 36

DISPOSITION OF CROWN LANDS

Patent
- Surface & Mining Rights
- Surface Rights Only
- Mining Rights Only

Lease
- Surface & Mining Rights
- Surface Rights Only
- Mining Rights Only

Licence of Occupation
Order-in-Council — OC
Cancelled
Reservation
Sand & Gravel

The 1980 Magnetic Bearing
Approx. 6°30'W Annual Change
Increasing 7'.

THE INFORMATION THAT APPEARS ON THIS MAP HAS BEEN COMPILED FROM VARIOUS SOURCES, AND ACCURACY IS NOT GUARANTEED. THOSE WISHING TO STAKE MINING CLAIMS SHOULD CONSULT WITH THE MINING RECORDER, MINISTRY OF NORTHERN DEVELOPMENT AND MINES, FOR ADDITIONAL INFORMATION ON THE STATUS OF THE LANDS SHOWN HEREON.

RECEIVED

Map base and land disposition drafting by Surveys and Mapping Branch, Ministry of Natural Resources.

The disposition of land, location of lot fabric and parcel boundaries on this index was compiled for administrative purposes only.

Montgomery Twp.- M.1317

Gladstone Twp.- M.1264

Scarfe Twp.- M.1341

Thompson Twp.- M.1356

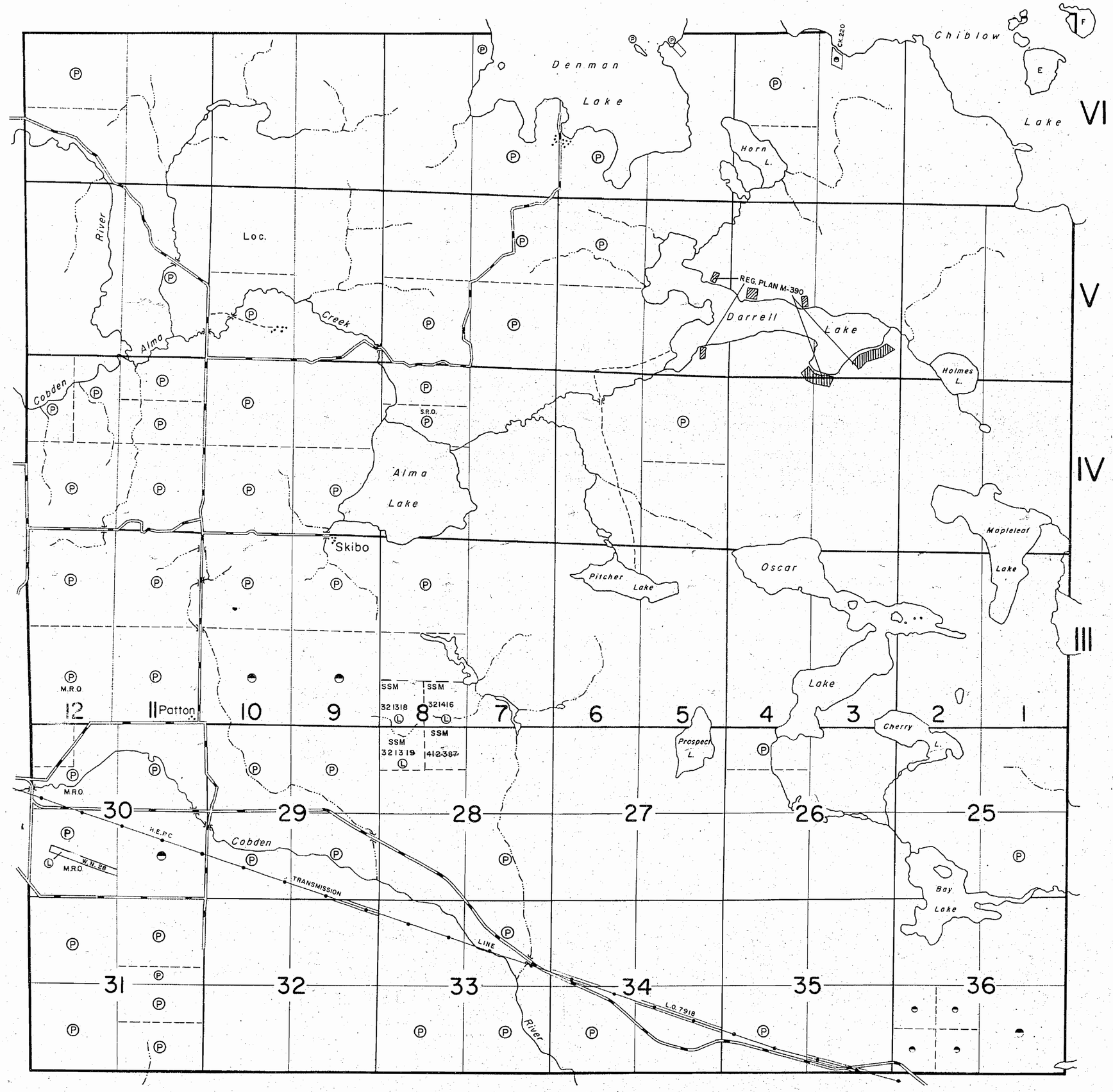

THE TOWNSHIP
OF

PATTON

DISTRICT OF
ALGOMA

SAULT STE. MARIE
MINING DIVISION

SCALE: 1-INCH — 40 CHAINS

LEGEND

PATENTED LAND	Ⓟ
CROWN LAND SALE	C.S.
LEASES	Ⓛ
LOCATED LAND	Loc.
LICENSE OF OCCUPATION	L.O.
MINING RIGHTS ONLY	M.R.O.
SURFACE RIGHTS ONLY	S.R.O.
ROADS	
IMPROVED ROADS	
KING'S HIGHWAYS	
RAILWAYS	
POWER LINES	
MARSH OR MUSKEG	
MINES	⚒
CANCELLED	C.
PATENTED for S.R.O.	◓

NOTES

400' surface rights reservation around all lakes and rivers.

Summer resort locations patented for surface rights only shown thus ◓

AREAS WITHDRAWN FROM DISPOSITION

S.R. – SURFACE RIGHTS M.R. – MINING RIGHTS

Description	Order No.	Date	Disposition	File

G-3312

DATE OF ISSUE
MAY 12 1982
Ministry of Natural Resources
TORONTO

PLAN NO. ~~M.1329~~

ONTARIO
MINISTRY OF NATURAL RESOURCES
SURVEYS AND MAPPING BRANCH

b.k.

Replaced by mylar Nov. 25/83.

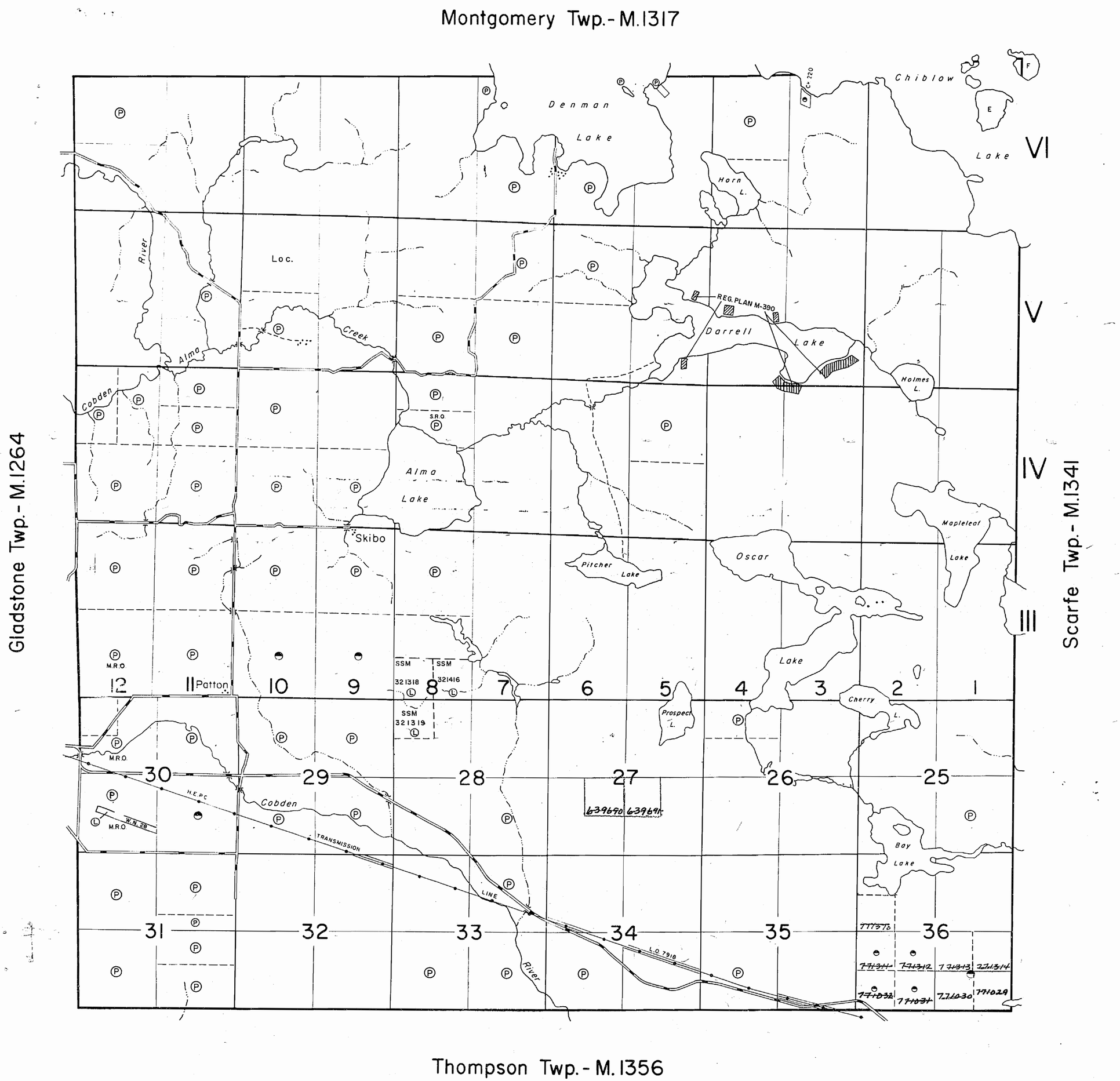

THE TOWNSHIP
OF

PATTON

DISTRICT OF
ALGOMA

SAULT STE. MARIE
MINING DIVISION

SCALE: 1-INCH 40 CHAINS

LEGEND

PATENTED LAND	Ⓟ
CROWN LAND SALE	C.S.
LEASES	Ⓛ
LOCATED LAND	Loc.
LICENSE OF OCCUPATION	L.O.
MINING RIGHTS ONLY	M.R.O.
SURFACE RIGHTS ONLY	S.R.O.
ROADS	
IMPROVED ROADS	
KING'S HIGHWAYS	
RAILWAYS	
POWER LINES	
MARSH OR MUSKEG	
MINES	
CANCELLED	C.
PATENTED for S.R.O.	

NOTES

400' surface rights reservation around all lakes and rivers.

Summer resort locations patented for surface rights only shown thus

AREAS WITHDRAWN FROM DISPOSITION

S.R. — SURFACE RIGHTS M.R. — MINING RIGHTS

Description	Order No.	Date	Disposition	File

G-3312

PLAN NO. ~~M.1329~~

ONTARIO
MINISTRY OF NATURAL RESOURCES
SURVEYS AND MAPPING BRANCH

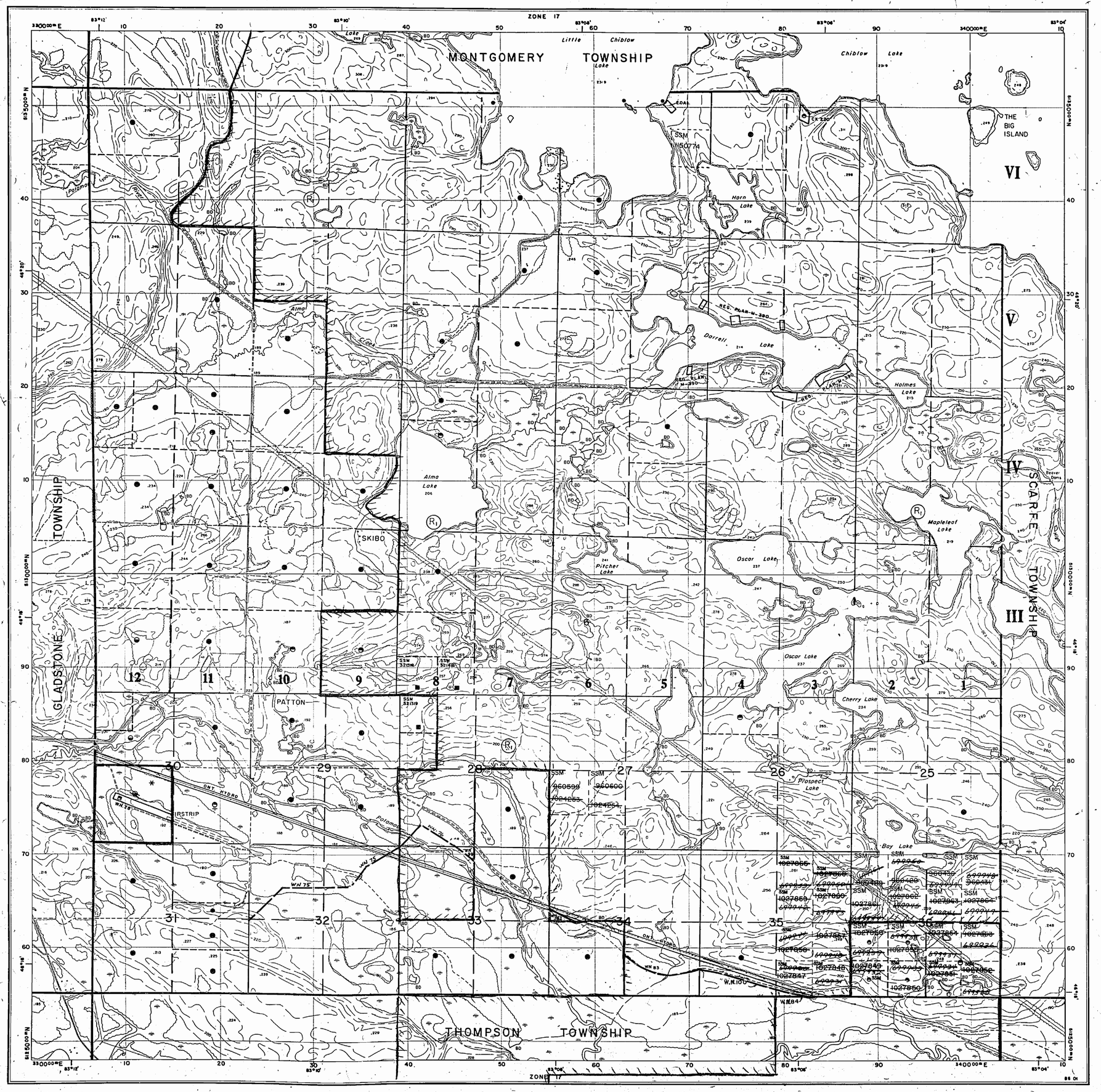

Ministry of Natural Resources
Ontario

Ministry of Northern Development and Mines

INDEX TO LAND DISPOSITION

PLAN

G-3312

TOWNSHIP

PATTON

M.N.R. ADMINISTRATIVE DISTRICT

BLIND RIVER

MINING DIVISION

SAULT ST. MARIE

LAND TITLES/REGISTRY DIVISION

ALGOMA

Scale 1:20 000

Metres: 1000 0 1000 2000 Metres

Feet: 1000 0 1000 2000 3000 4000 5000 6000 7000 8000 9000 10 000 Feet

Contour Interval 10 Metres

AREAS WITHDRAWN FROM DISPOSITION

MRO - Mining Rights Only
SRO - Surface Rights Only
M+S - Mining and Surface Rights

Description	Order No.	Date	Disposition	File
R_1 *	W-SSM-03 / 92 NER	14+SR	195/56	19250.00001

MINING RIGHTS ONLY PART OF SEC.30(SEE ONTARIO GAZETTE-MAY 9/92) OPEN FOR PROSPECTING, STAKING OUT, SALE AT 7:00 AM STANDARD TIME-JUNE 1/92.

SYMBOLS

Boundary
- Township, Meridian, Baseline
- Road allowance; surveyed
  - shoreline
- Lot/Concession; surveyed
  - unsurveyed
- Parcel; surveyed
  - unsurveyed
- Right-of-way; road
  - railway
  - utility
- Reservation
- Cliff, Pit, Pile
- Contour (20)
  - Interpolated
  - Approximate
  - Depression
- Control point (horizontal)
- Flooded land
- Mine head frame
- Pipeline (above ground)
- Railway; single track
  - double track
  - abandoned
- Road; highway, county, township
  - access
  - trail, bush
- Shoreline (original)
- Transmission line
- Wooded area

DISPOSITION OF CROWN LANDS

Patent
- Surface & Mining Rights
- Surface Rights Only
- Mining Rights Only

Lease
- Surface & Mining Rights
- Surface Rights Only
- Mining Rights Only

Licence of Occupation

Order-in-Council ..... OC

Cancelled

Reservation

Sand & Gravel

DATE OF ISSUE
JUN 1 1992
SAULT STE. MARIE
MINING RECORDER'S OFFICE

THE INFORMATION THAT APPEARS ON THIS MAP HAS BEEN COMPILED FROM VARIOUS SOURCES, AND ACCURACY IS NOT GUARANTEED. THOSE WISHING TO STAKE MINING CLAIMS SHOULD CONSULT WITH THE MINING RECORDER, MINISTRY OF NORTHERN DEVELOPMENT AND MINES, FOR ADDITIONAL INFORMATION ON THE STATUS OF THE LANDS SHOWN HEREON.

SAULT STE. MARIE
RECEIVED
MAR 17 1996
MINING RECORDER'S OFFICE

Map base and land disposition drafting by Surveys and Mapping Branch, Ministry of Natural Resources.

The disposition of land, location of lot fabric and parcel boundaries on this index was compiled for administrative purposes only.

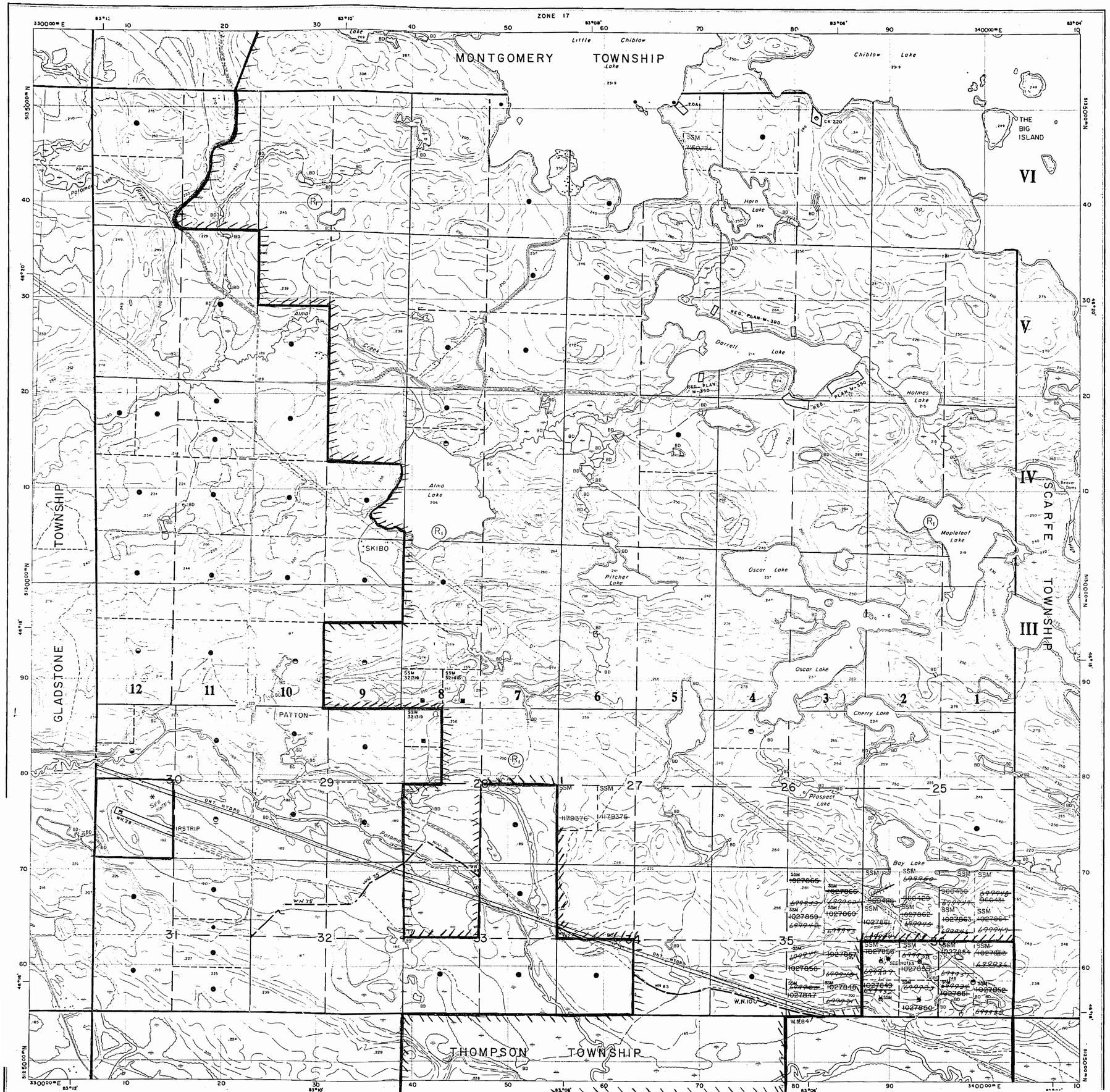

Ontario

Ministry of Natural Resources

Ministry of Northern Development and Mines

INDEX TO LAND DISPOSITION

PLAN

G-3312

TOWNSHIP

PATTON

M.N.R. ADMINISTRATIVE DISTRICT

BLIND RIVER

MINING DIVISION

SAULT ST. MARIE

LAND TITLES/REGISTRY DIVISION

ALGOMA

Scale 1:20 000

Metres 1000 0 1000 2000 Metres

Feet 1000 0 1000 2000 3000 4000 5000 6000 7000 8000 9000 10000 Feet

Contour Interval 10 Metres

AREAS WITHDRAWN FROM DISPOSITION

MRO - Mining Rights Only

SRO - Surface Rights Only

M+S - Mining and Surface Rights

Description	Order No.	Date	Disposition	File
(P_1)	W.SSM-03 / 92 NER		M+SR	195156 ... 19250.00001

DATE OF ISSUE

SYMBOLS

Boundary
- Township, Meridian, Baseline
- Road allowance; surveyed
  - shoreline
- Lot/Concession; surveyed
  - unsurveyed
- Parcel; surveyed
  - unsurveyed
- Right-of-way; road
  - railway
  - utility
- Reservation
- Cliff, Pit, Pile
- Contour — 20
  - Interpolated
  - Approximate
  - Depression
- Control point (horizontal)
- Flooded land
- Mine head frame
- Pipeline (above ground)
- Railway; single track
  - double track
  - abandoned
- Road; highway, county, township
  - access
  - trail, bush
- Shoreline (original)
- Transmission line
- Wooded area

NOTES

MINING RIGHTS ONLY PART OF SEC-30 (SEE ONTARIO GAZETTE-MAY 9/92)OPEN FOR PROSPECTING, STAKING OUT SALE - - AT 7-00 AM STANDARD TIME-JUNE 1/92.

CERTIFICATE OF FORFEITURE RECEIVED OCT.21/94 S.R.O. SW 1/4 OF SECTION 36

DISPOSITION OF CROWN LANDS

Patent
- Surface & Mining Rights
- Surface Rights Only
- Mining Rights Only

Lease
- Surface & Mining Rights
- Surface Rights Only
- Mining Rights Only

Licence of Occupation

Order-in-Council — OC

Cancelled

Reservation

Sand & Gravel

The 19[illegible] Magnetic Bearing Approx. [illegible] Annual Change [illegible]creasing [illegible].

THE INFORMATION THAT APPEARS ON THIS MAP HAS BEEN COMPILED FROM VARIOUS SOURCES, AND ACCURACY IS NOT GUARANTEED. THOSE WISHING TO STAKE MINING CLAIMS SHOULD CONSULT WITH THE MINING RECORDER, MINISTRY OF NORTHERN DEVELOPMENT AND MINES, FOR ADDITIONAL INFORMATION ON THE STATUS OF THE LANDS SHOWN HEREON.

RECEIVED

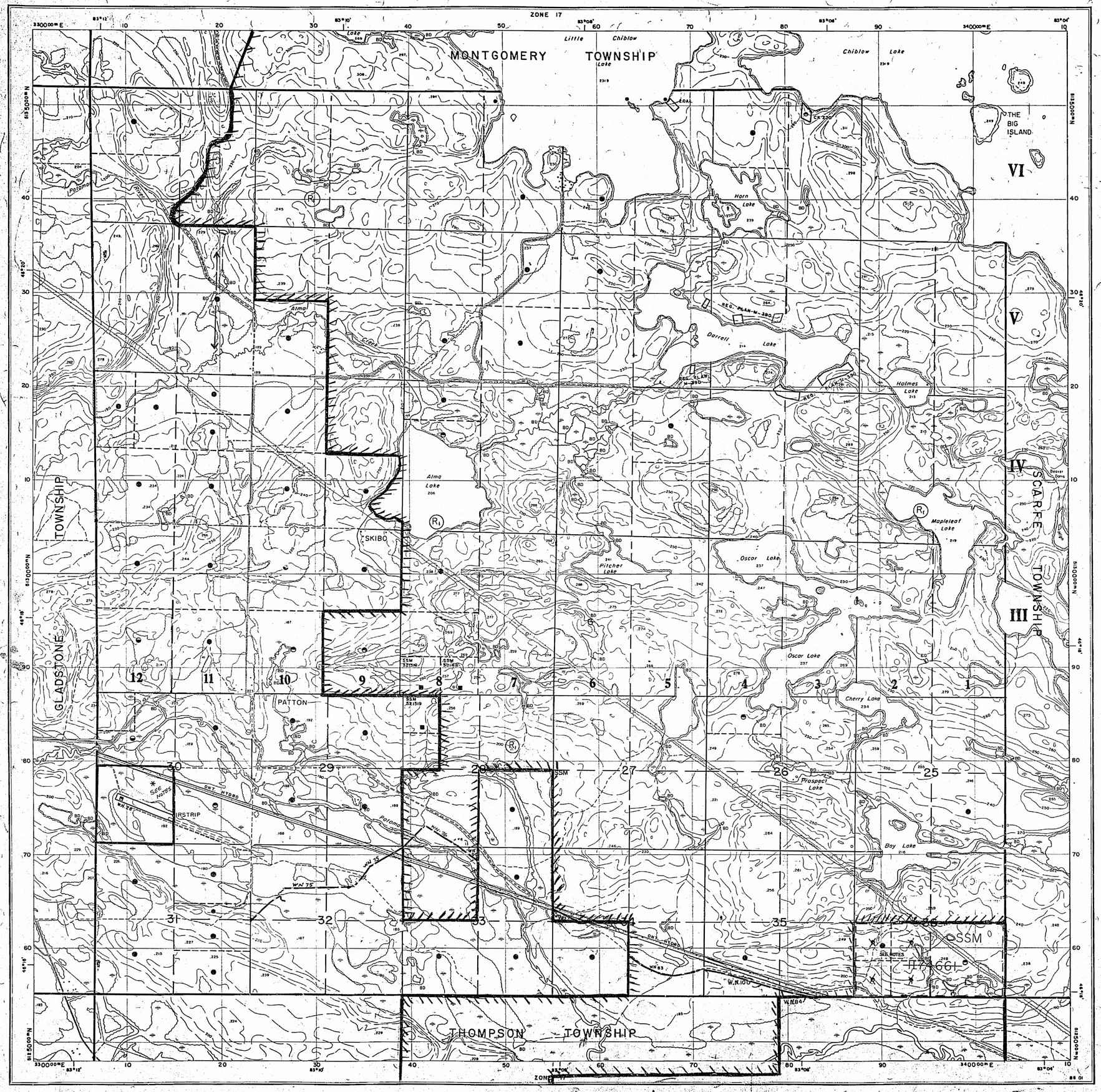

Ministry of Natural Resources
Ontario
Ministry of Northern Development and Mines

INDEX TO LAND DISPOSITION

PLAN
G-3312
TOWNSHIP
PATTON

M.N.R. ADMINISTRATIVE DISTRICT
BLIND RIVER
MINING DIVISION
SAULT ST. MARIE
LAND TITLES/REGISTRY DIVISION
ALGOMA

Scale 1:20 000
Metres 1000 0 1000 2000 Metres
Feet 1000 0 1000 2000 3000 4000 5000 6000 7000 8000 9000 10 000 Feet
Contour Interval 10 Metres

SYMBOLS

Boundary
- Township, Meridian, Baseline
- Road allowance; surveyed
  - shoreline
- Lot/Concession; surveyed
  - unsurveyed
- Parcel; surveyed
  - unsurveyed
- Right-of-way; road
  - railway
  - utility
- Reservation
- Cliff, Pit, Pile
- Contour — 20
  - Interpolated
  - Approximate
  - Depression
- Control point (horizontal)
- Flooded land
- Mine head frame
- Pipeline (above ground)
- Railway; single track
  - double track
  - abandoned
- Road; highway, county, township
  - access
  - trail, bush
- Shoreline (original)
- Transmission line
- Wooded area

DISPOSITION OF CROWN LANDS

Patent
- Surface & Mining Rights
- Surface Rights Only
- Mining Rights Only

Lease
- Surface & Mining Rights
- Surface Rights Only
- Mining Rights Only
- Licence of Occupation
- Order-in-Council — OC
- Cancelled
- Reservation
- Sand & Gravel

AREAS WITHDRAWN FROM DISPOSITION
MRO - Mining Rights Only
SRO - Surface Rights Only
M + S - Mining and Surface Rights

Description	Order No.	Date	Disposition	File
R_1	W-SSM-03 / 92 NER		M+SR	195156 N9250.00001

NOTES

MINING RIGHTS ONLY PART OF SEC-30 (SEE ONTARIO GAZETTE-MAY 9/92)OPEN FOR PROSPECTING, STAKING OUT SALE - AT 7-00 AM STANDARD TIME-JUNE 1/92.

CERTIFICATE OF FORFEITURE FOR SURFACE RIGHTS ONLY OCTOBER 21/1994 SW 1/4 OF SECTION 36

The 1980 Magnetic Bearing Approx. 6°32'W Annual Change Increasing 7'

DATE OF ISSUE
JUN 08 1998
PROVINCIAL RECORDING OFFICE - SUDBURY

THE INFORMATION THAT APPEARS ON THIS MAP HAS BEEN COMPILED FROM VARIOUS SOURCES, AND ACCURACY IS NOT GUARANTEED. THOSE WISHING TO STAKE MINING CLAIMS SHOULD CONSULT WITH THE MINING RECORDER, MINISTRY OF NORTHERN DEVELOPMENT AND MINES, FOR ADDITIONAL INFORMATION ON THE STATUS OF THE LANDS SHOWN HEREON.

RECEIVED
MAR 17 1998

Map base and land disposition drafting by Surveys and Mapping Branch, Ministry of Natural Resources.

The disposition of land, location of lot fabric and parcel boundaries on this index was compiled for administrative purposes only.

PATTON
G-3312

1329



THE TOWNSHIP
OF

PATTON

DISTRICT OF
ALGOMA

SAULT STE. MARIE
MINING DIVISION

SCALE: 1-INCH 40 CHAINS

LEGEND

PATENTED LAND	Ⓟ
CROWN LAND SALE	C.S.
LEASES	Ⓛ
LOCATED LAND	Loc.
LICENSE OF OCCUPATION	L.O.
MINING RIGHTS ONLY	M.R.O.
SURFACE RIGHTS ONLY	S.R.O.
ROADS	
IMPROVED ROADS	
KING'S HIGHWAYS	
RAILWAYS	
POWER LINES	
MARSH OR MUSKEG	
MINES	
CANCELLED	C.

NOTES

400' surface rights reservation around all lakes and rivers.

Summer resort locations patented for surface rights only shown thus

Lots 1 to 6 inclusive in concessions 3 to 6 inclusive shown thus subject to Sec. 53 of The Mining Act.

M.R.O. in S½ Lot 9 Con. 3 & Lot 10, Con. 3 & SE¼ Sec. 30 open O.G. 3/72 Ont. Gazette Aug. 9/72.

Mining Rights only in S½ Lot 12 Con 3 open June 1/74 - 7.00 A.M. E.S.T. - Ont. Gazette May 25/74.

Mining Rights - PART OF N.W. subdivision in Section 30, being the whole of the said N.W. Subdivision except the N.W. ¼ thereof. Also excepting the easement transferred to the Hydro Electric Power Com. No. 28546 dated Aug. 21/49; open June 1/74 - 7.00 A.M. EST Ont. Gazette - May 25/74.

PLAN NO. M.1329

ONTARIO
DEPARTMENT OF MINES
AND NORTHERN AFFAIRS

1329

Montgomery Twp.- M.1317

Gladstone Twp.- M.1264

Scarfe Twp.- M.1341

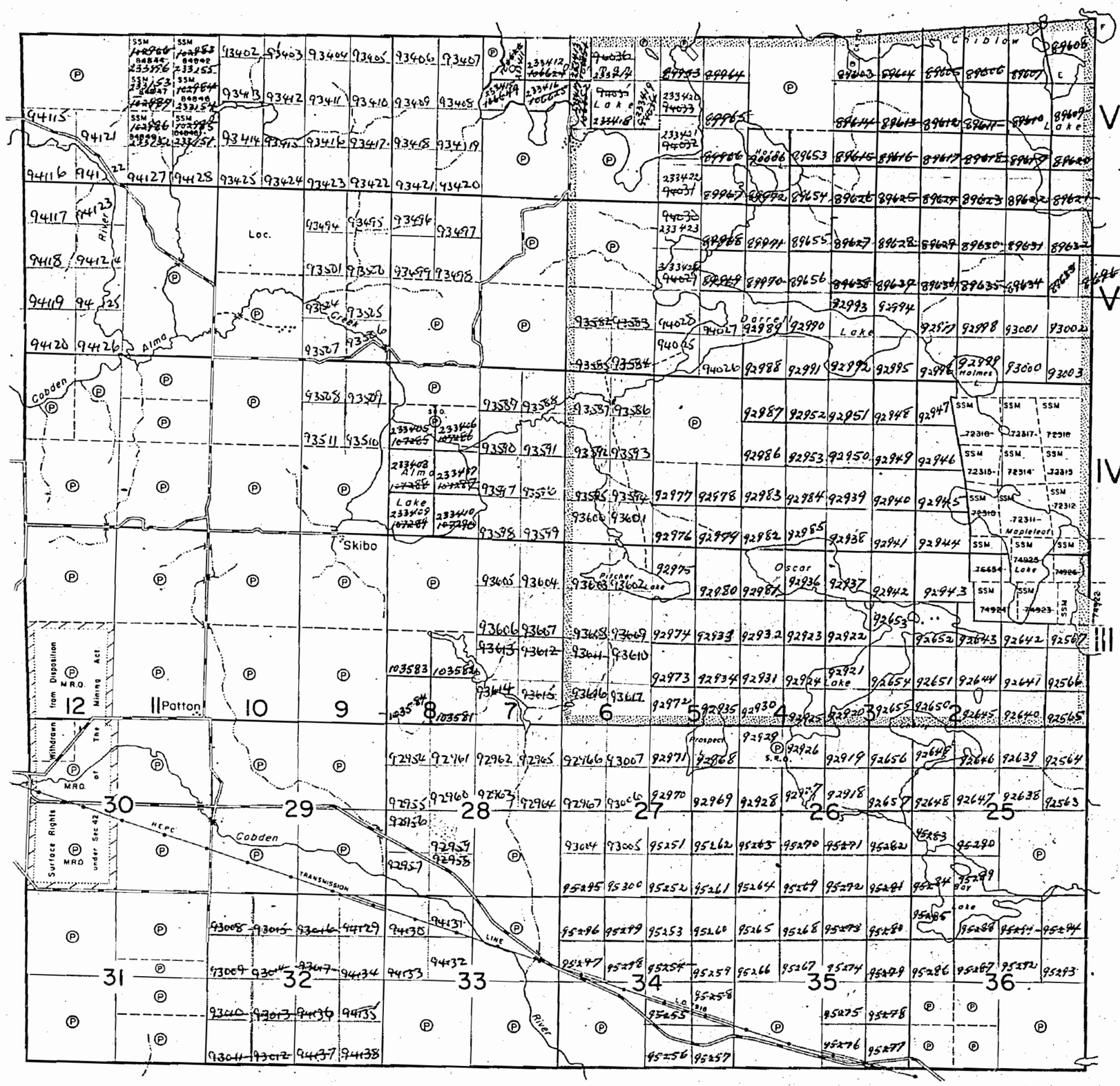

Thompson Twp.- M.1356

THE TOWNSHIP OF

PATTON

DISTRICT OF ALGOMA

SAULT STE. MARIE MINING DIVISION

SCALE: 1-INCH 40 CHAINS

LEGEND

PATENTED LAND	Ⓟ
CROWN LAND SALE	C.S.
LEASES	Ⓛ
LOCATED LAND	Loc.
LICENSE OF OCCUPATION	L.O.
MINING RIGHTS ONLY	M.R.O.
SURFACE RIGHTS ONLY	S.R.O.
ROADS	
IMPROVED ROADS	
KING'S HIGHWAYS	
RAILWAYS	
POWER LINES	
MARSH OR MUSKEG	
MINES	
CANCELLED	C.

NOTES

400' surface rights reservation around all lakes and rivers.

Summer resort locations patented for surface rights only shown thus ◓

Lots 1 to 6 inclusive in concessions 3 to 6 inclusive shown thus: subject to Sec. 53 of The Mining Act.

PLAN NO. M.1329

DEPARTMENT OF MINES

ONTARIO

1329

OFFICE MAP

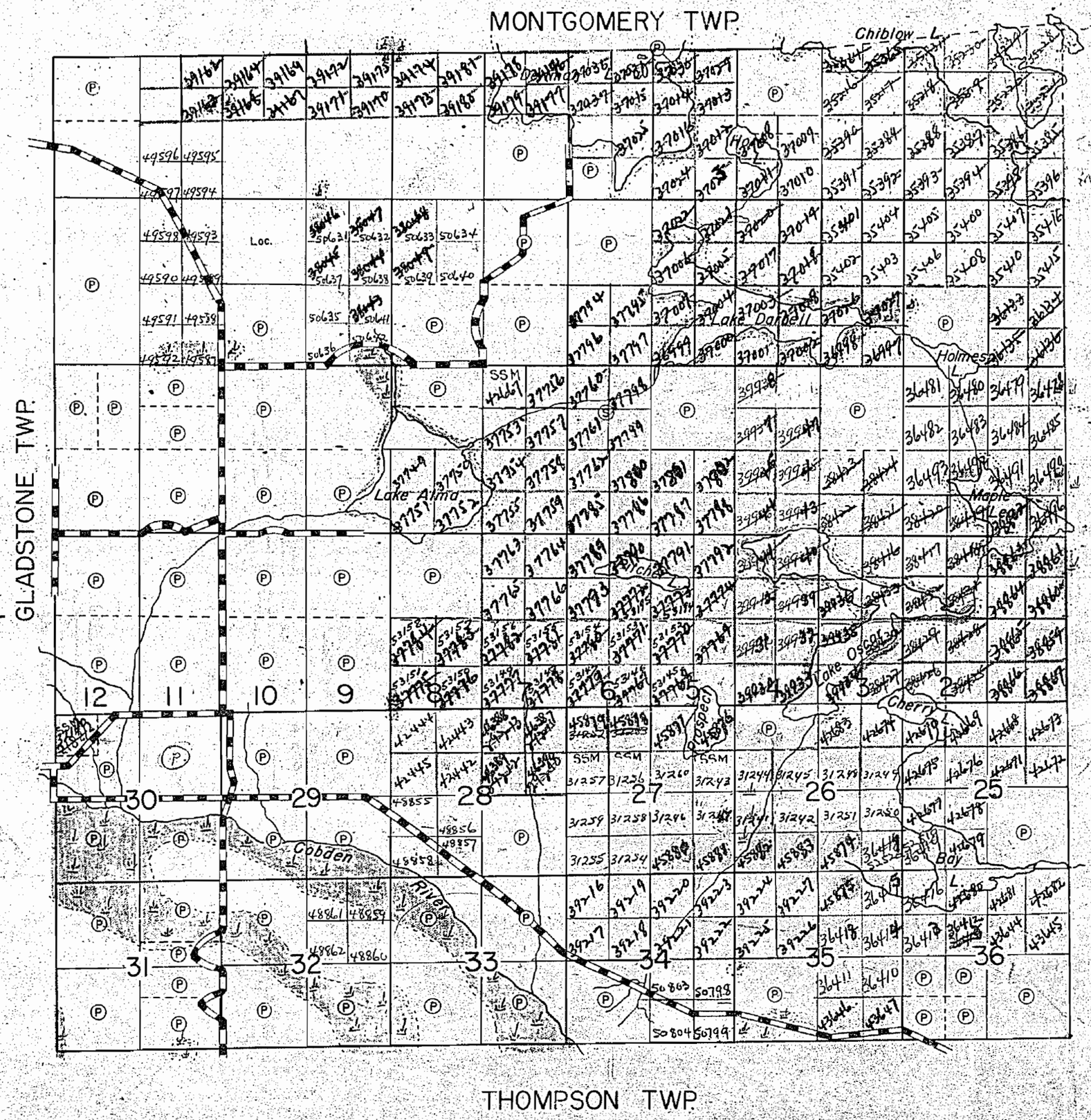

THE TOWNSHIP OF

PATTON

DISTRICT OF ALGOMA

SAULT STE. MARIE MINING DIVISION

SCALE: 1-INCH = 40 CHAINS

LEGEND

PATENTED LAND	Ⓟ
CROWN LAND SALE	Ⓢ
LOCATED LAND	Loc.
LICENSE OF OCCUPATION	L.O.
LEASES	Ⓛ
ROADS	
IMPROVED ROADS	
RAILWAYS	
POWER LINES	
MARSH OR MUSKEG	

3

NOTES

SURFACE RESERVATIONS 600 FEET WIDE BY DEPT. OF L.&F.

see notes

all claims accepted exclusive of Sand & Gravel. L.R.M. Aug. 9

M.1329

PLAN NO.- S.S.M.-107

DEPARTMENT OF MINES
-ONTARIO-

G.M.

1329

OFFICE MAP

OFFICE MAP

Excl Sand & Gravel
J.R.M. Letts
Aug 9/67

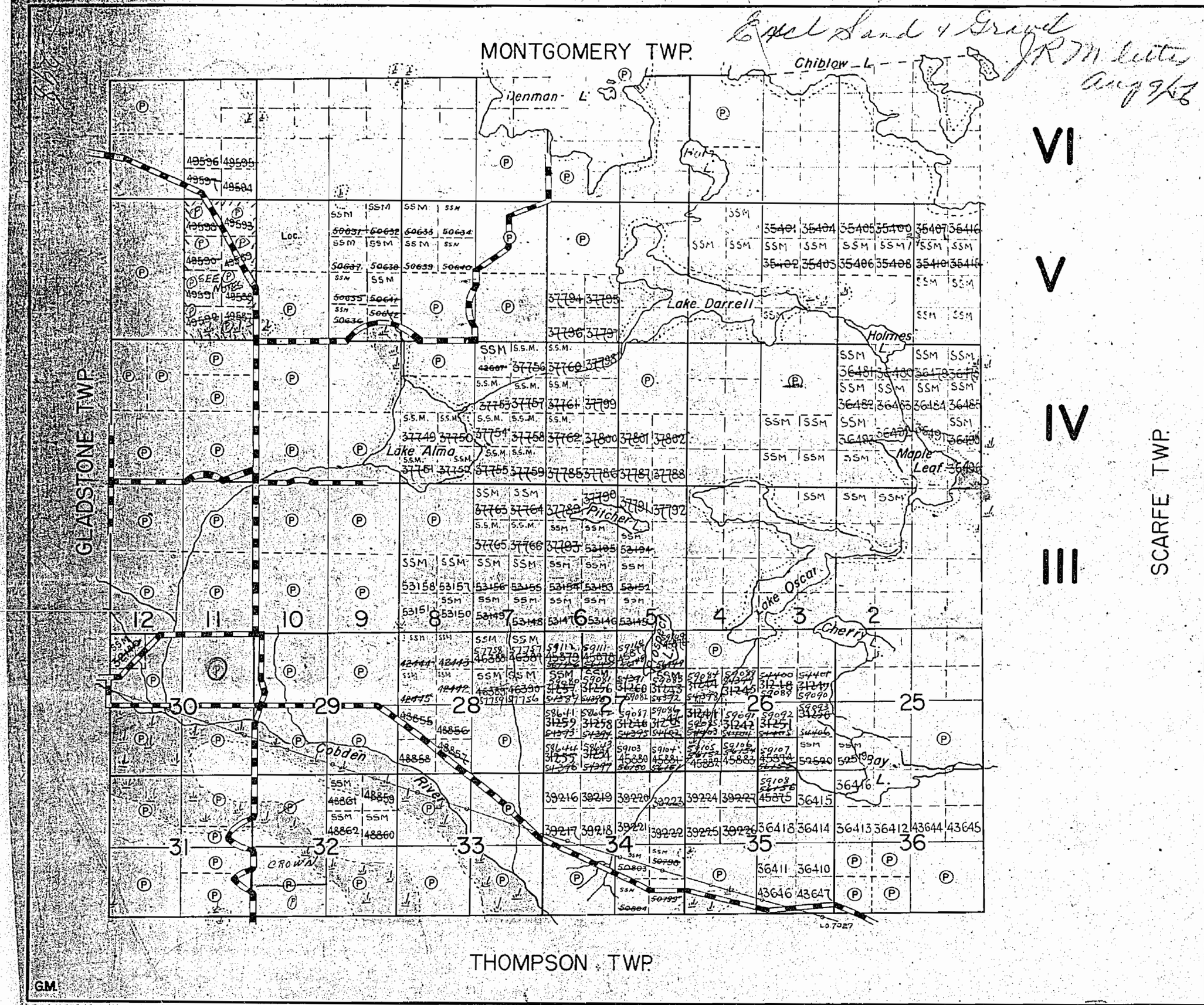

THE TOWNSHIP OF

PATTON

DISTRICT OF ALGOMA

SAULT STE. MARIE MINING DIVISION

SCALE: 1-INCH = 40 CHAINS

LEGEND

PATENTED LAND	Ⓟ
CROWN LAND SALE	Ⓢ
LOCATED LAND	Loc.
LICENSE OF OCCUPATION	L.O.
LEASES	Ⓛ
ROADS	
IMPROVED ROADS	
RAILWAYS	
POWER LINES	
MARSH OR MUSKEG	

NOTES

SURFACE RESERVATIONS 400 FEET WIDE BY DEP'T. OF L.&F.

Sand and Gravel on all unpatented mining claims in this Township, reserved to the Crown.

Sand and gravel
lot 11 Con. 5 withdrawn
from staking; see D.F.O.
letter MAY 16/56 in
file 475 87 in mod book
SEE LAND ROLL ALSO

PLAN NO.- M-1329

DEPARTMENT OF MINES
-ONTARIO-

OFFICE MAP

OFFICE MAP

1329

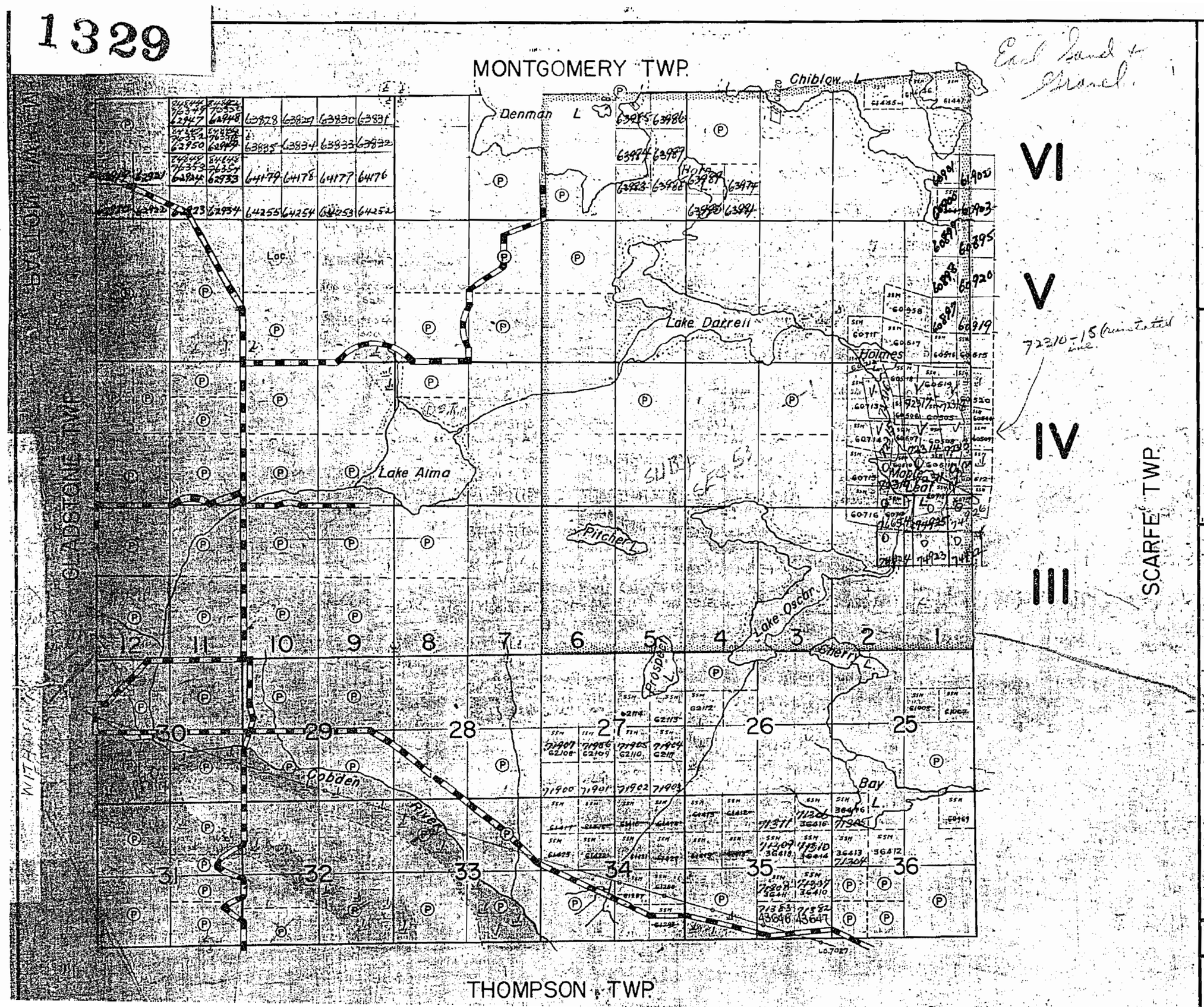

THE TOWNSHIP OF

PATTON

DISTRICT OF ALGOMA

SAULT STE. MARIE MINING DIVISION

SCALE: 1-INCH = 40 CHAINS

LEGEND

PATENTED LAND	Ⓟ
CROWN LAND SALE	Ⓢ
LOCATED LAND	Loc.
LICENSE OF OCCUPATION	L.O.
LEASES	Ⓛ
ROADS	
IMPROVED ROADS	
RAILWAYS	
POWER LINES	
MARSH OR MUSKEG	

NOTES

400' surface rights reservation around all lakes & rivers.

Sand and Gravel on all unpatented mining claims in this Township reserved to the Crown.

Lots 1 to 6 inclusive in concessions 3 to 6 inclusive shown thus: subject to Section 53 of the Mining Act.

PLAN NO.- M-1329

DEPARTMENT OF MINES
ONTARIO

1329

OFFICE MAP

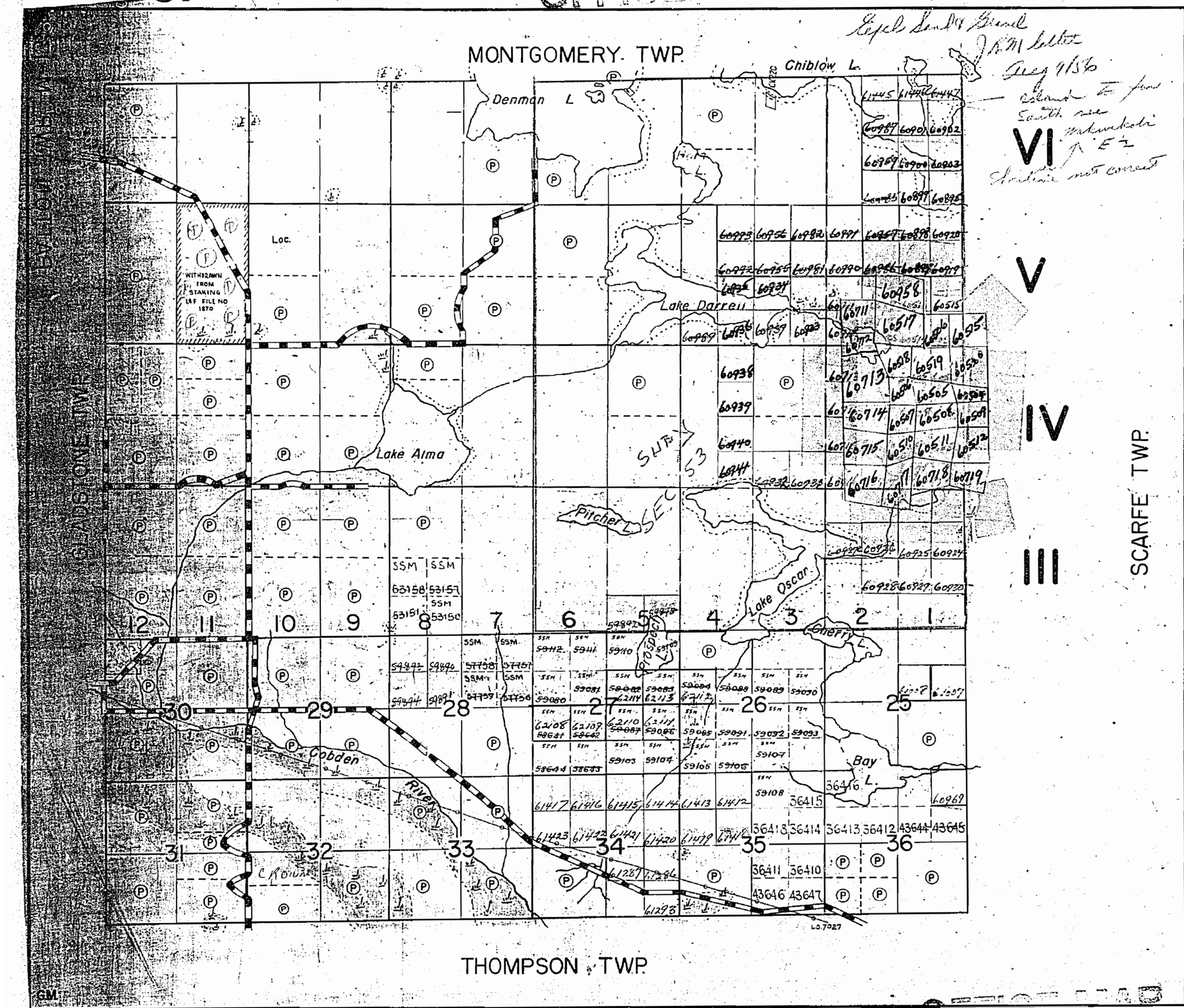

THE TOWNSHIP OF PATTON

DISTRICT OF ALGOMA

SAULT STE. MARIE MINING DIVISION

SCALE: 1-INCH = 40 CHAINS

LEGEND

PATENTED LAND	Ⓟ
CROWN LAND SALE	Ⓢ
LOCATED LAND	Loc.
LICENSE OF OCCUPATION	L.O.
LEASES	Ⓛ
ROADS	
IMPROVED ROADS	
RAILWAYS	
POWER LINES	
MARSH OR MUSKEG	

NOTES

SURFACE RESERVATIONS 600 FEET WIDE BY DEP'T. OF L.&F.

Sand and Gravel on all unpatented mining claims in this Township, reserved to the Crown.

Legal sandy gravel
Lots 11 Cons. withdrawn from staking (see J.R.M. letter May 16/56 with Lots 14 & 15 in Cons. 1 for
SEE LANDROLL ALSO.
Lots 1 & 6 Con. 3 & 6
Surv. Sec. 53 J.R.M. let. Aug 9/56

PLAN NO.- M-1329

DEPARTMENT OF MINES
-ONTARIO-

1329

PATTON TWP-SSM

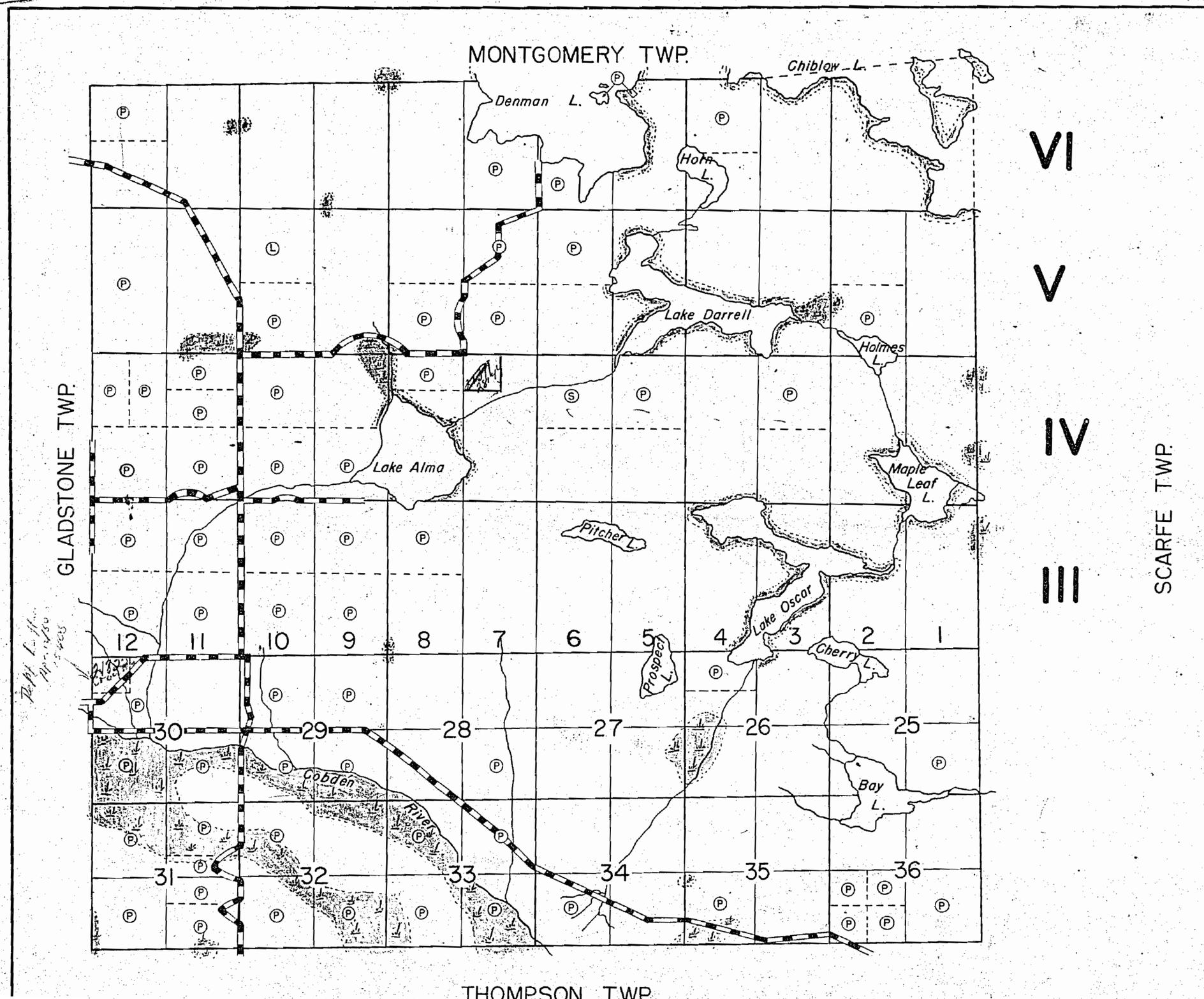

THE TOWNSHIP OF

PATTON

DISTRICT OF ALGOMA

SAULT STE. MARIE MINING DIVISION

SCALE: 1-INCH = 40 CHAINS

LEGEND

PATENTED LAND	Ⓟ
CROWN LAND SALE	Ⓢ
LOCATED LAND	Loc.
LICENSE OF OCCUPATION	L.O.
LEASES	Ⓛ
ROADS	
IMPROVED ROADS	
RAILWAYS	
POWER LINES	
MARSH OR MUSKEG	

NOTES

SURFACE RESERVATIONS 200 FEET WIDE BY DEP'T. OF L.&F.

OFFICE MAP

M. 1329

PLAN NO.- S.S.M.-81

DEPARTMENT OF MINES
-ONTARIO-

1329

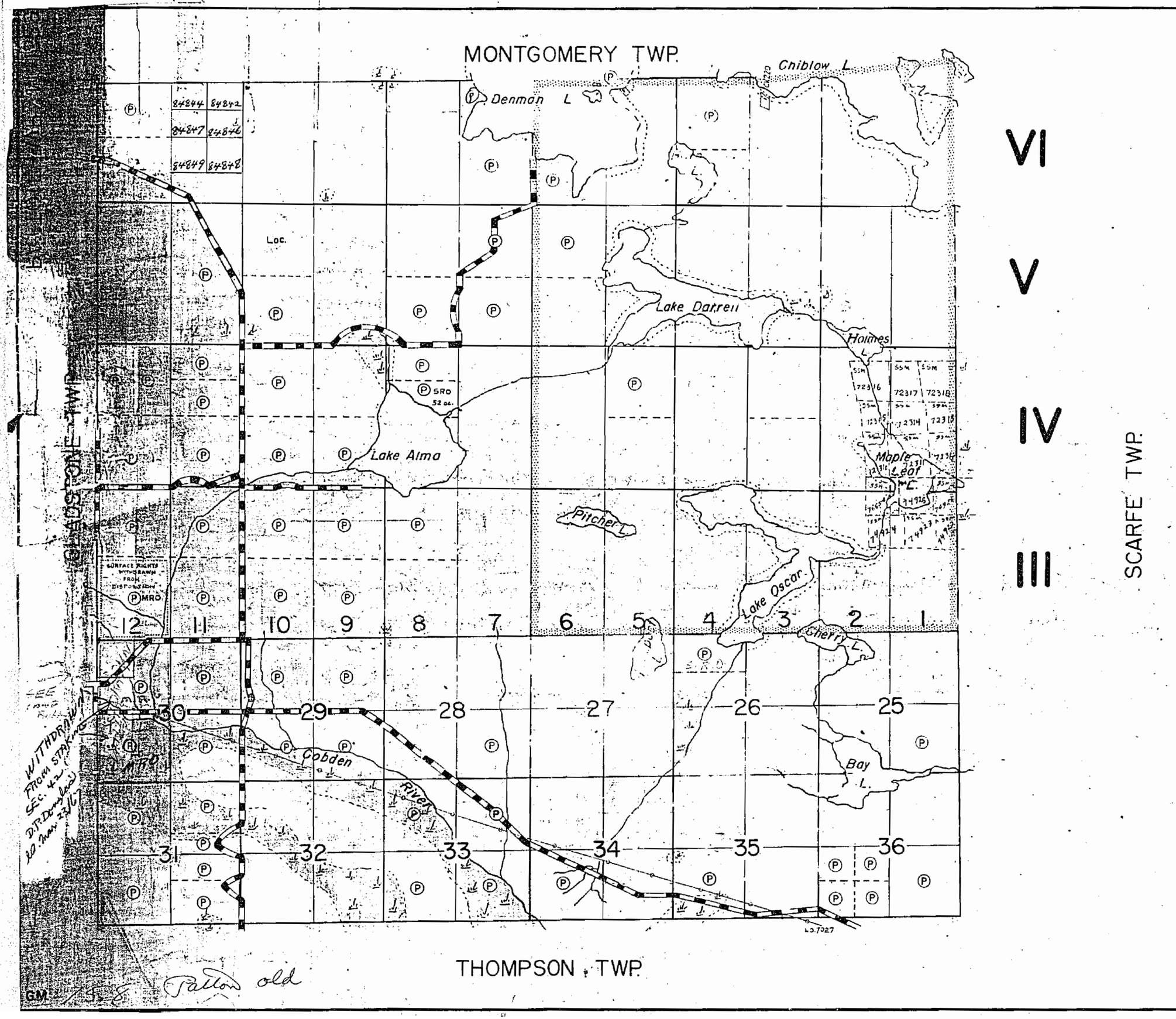

THE TOWNSHIP OF

PATTON

DISTRICT OF ALGOMA

SAULT STE. MARIE MINING DIVISION

SCALE: 1-INCH = 40 CHAINS

LEGEND

PATENTED LAND	Ⓟ
CROWN LAND SALE	Ⓢ
LOCATED LAND	Loc.
LICENSE OF OCCUPATION	L.O.
LEASES	Ⓛ
ROADS	
IMPROVED ROADS	
RAILWAYS	
POWER LINES	
MARSH OR MUSKEG	

NOTES

400' surface rights reservation around all lakes & rivers.

Sand and Gravel on all unpatented mining claims in this Township reserved to the Crown.

Lots 1 to 6 inclusive in concessions 3 to 6 inclusive shown thus: [illegible], subject to Section 53 of the Mining Act.

M.R.D. on N½ of NW¼ Sec. 26 open June 1/67 7AM, 5PE C.S. Mazzetto Aug 6/67

PLAN NO. - M-1329

DEPARTMENT OF MINES
-ONTARIO-

1329

M22-SWT NOTTAP

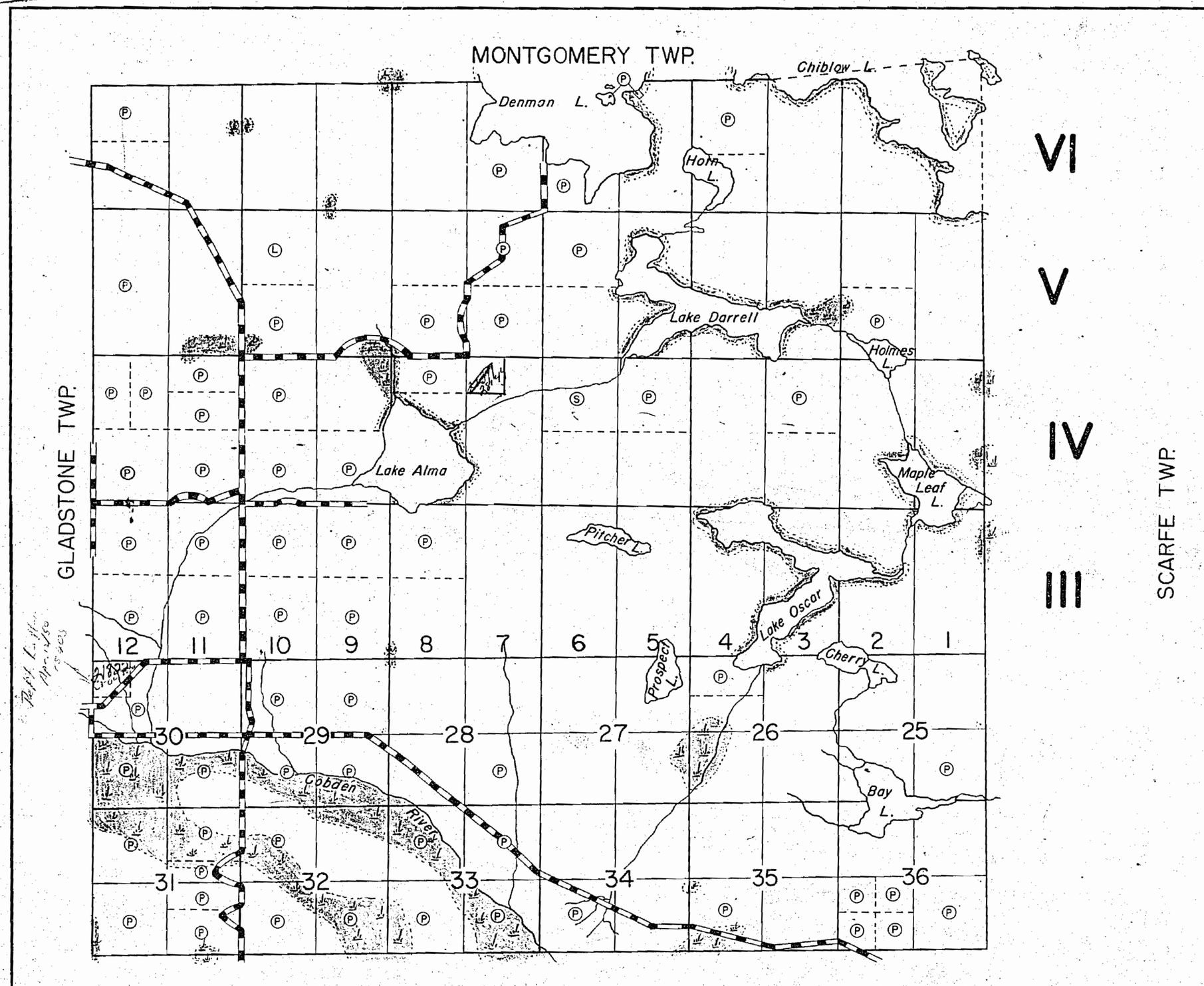

THE TOWNSHIP OF

PATTON

DISTRICT OF ALGOMA

SAULT STE. MARIE MINING DIVISION

SCALE: 1-INCH = 40 CHAINS

LEGEND

PATENTED LAND	Ⓟ
CROWN LAND SALE	Ⓢ
LOCATED LAND	Loc.
LICENSE OF OCCUPATION	L.O.
LEASES	Ⓛ
ROADS	
IMPROVED ROADS	
RAILWAYS	
POWER LINES	
MARSH OR MUSKEG	

NOTES

SURFACE RESERVATIONS 200 FEET WIDE BY DEP'T. OF L.&F.

OFFICE MAP

M. 1329

PLAN NO.- S.S.M.-81

DEPARTMENT OF MINES

1329

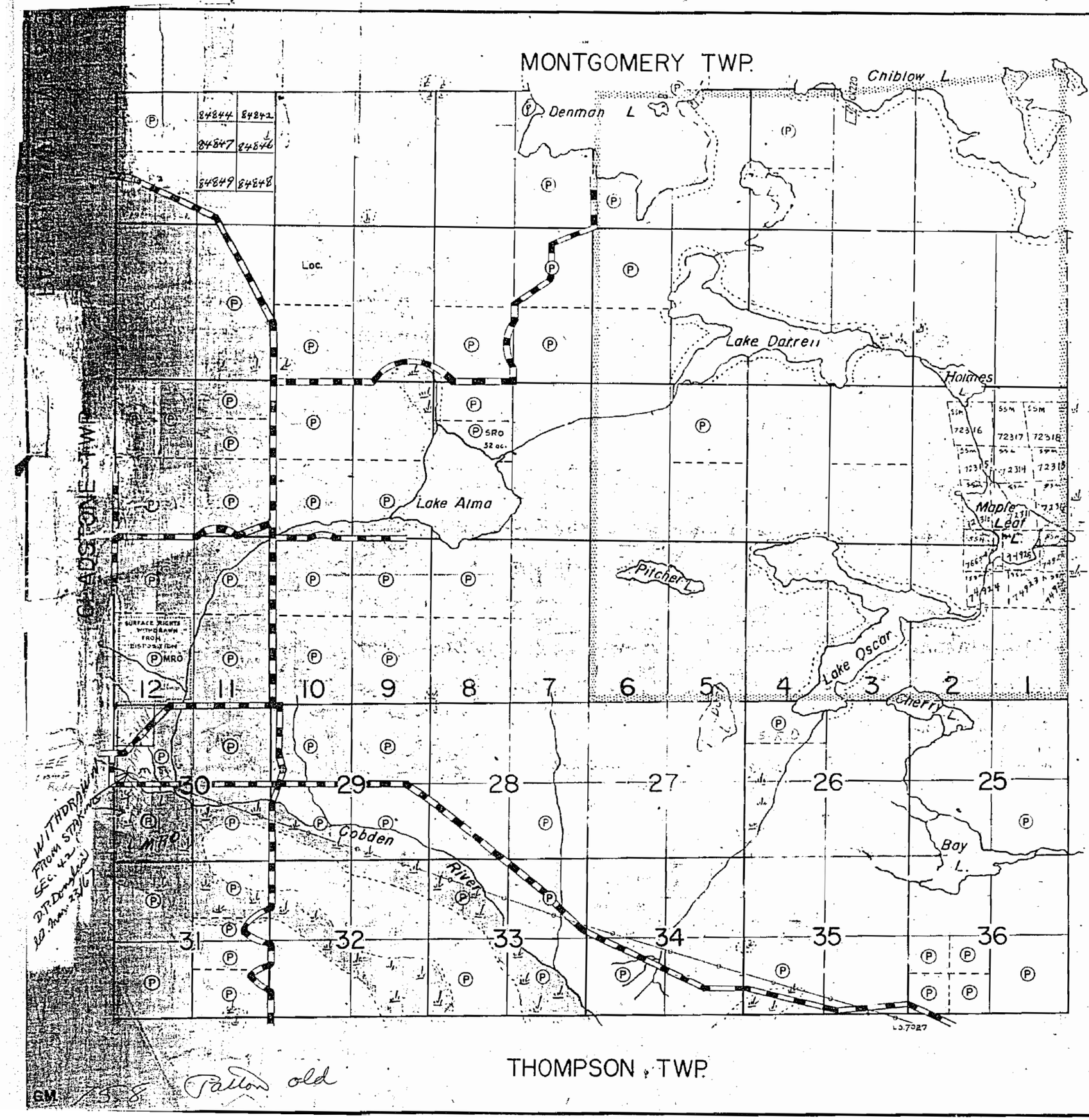

THE TOWNSHIP OF

PATTON

DISTRICT OF ALGOMA

SAULT STE. MARIE MINING DIVISION

SCALE: 1-INCH = 40 CHAINS

LEGEND

PATENTED LAND	Ⓟ
CROWN LAND SALE	Ⓢ
LOCATED LAND	Loc.
LICENSE OF OCCUPATION	L.O.
LEASES	Ⓛ
ROADS	
IMPROVED ROADS	
RAILWAYS	
POWER LINES	
MARSH OR MUSKEG	

NOTES

400' surface rights reservation around all lakes & rivers.

Sand and Gravel on all unpatented mining claims in this Township reserved to the Crown.

Lots 1 to 6 inclusive in concessions 3 to 6 inclusive shown thus: [illegible], subject to Section 53 of the Mining Act.

M.R.D. in N½ of NW¼ Sec. 26 open June 1/67 9 A.M. EST
Cancelled Aug 6/69

PLAN NO.- M-1329

DEPARTMENT OF MINES
-ONTARIO-

1329

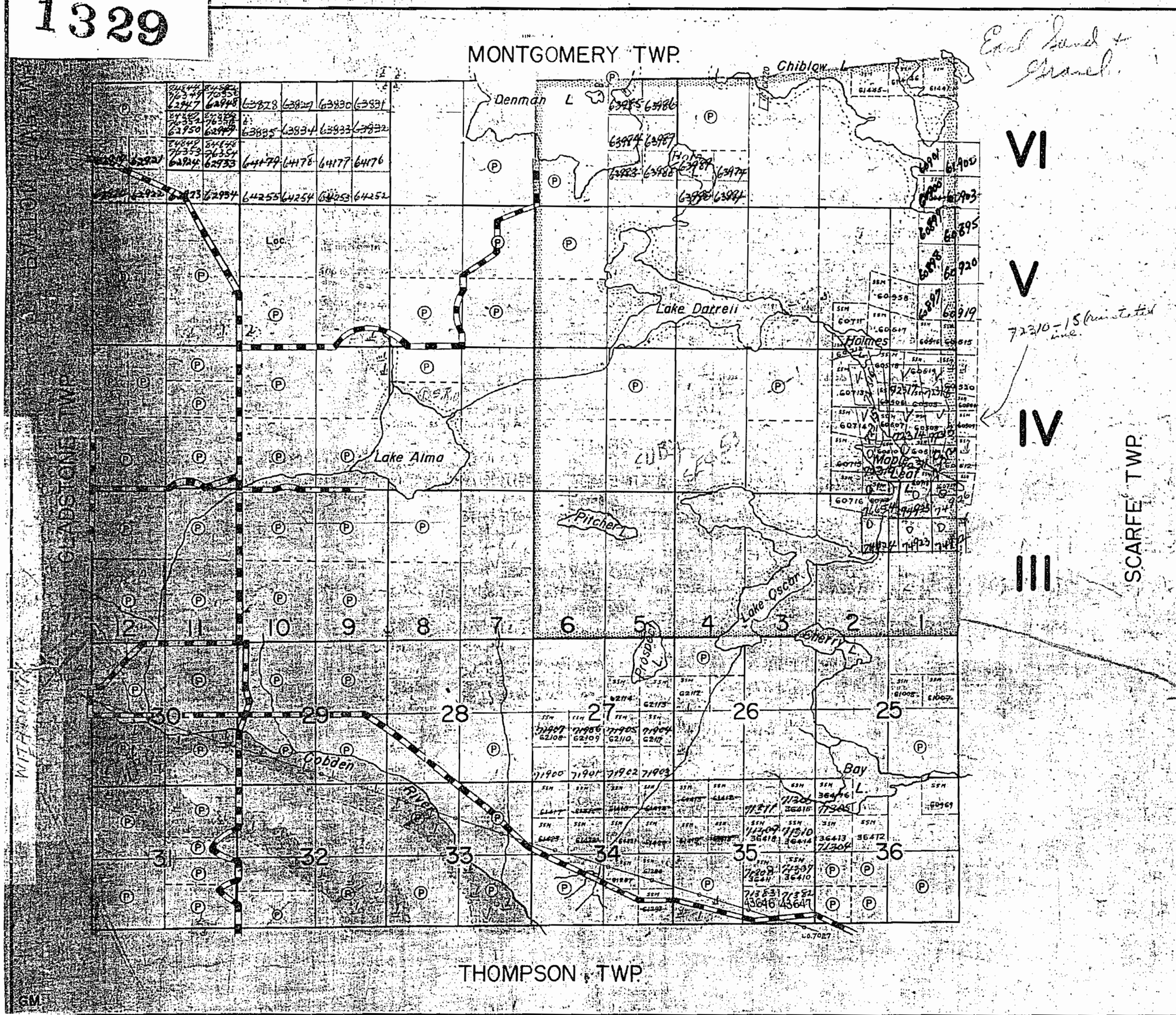

THE TOWNSHIP
OF
PATTON
DISTRICT OF
ALGOMA

SAULT STE. MARIE
MINING DIVISION

SCALE: 1-INCH=40 CHAINS

LEGEND

PATENTED LAND	Ⓟ
CROWN LAND SALE	Ⓢ
LOCATED LAND	Loc.
LICENSE OF OCCUPATION	L.O.
LEASES	Ⓛ
ROADS	
IMPROVED ROADS	
RAILWAYS	
POWER LINES	
MARSH OR MUSKEG	

NOTES

400' surface rights reservation around all lakes & rivers.

Sand and Gravel on all unpatented mining claims in this Township reserved to the Crown.

Lots 1 to 6 inclusive in concessions 3 to 6 inclusive shown thus: subject to Section 53 of the Mining Act.

S.E. ¼ Sec. 32 [illegible]

PLAN NO.- MS-1329

DEPARTMENT OF MINES
-ONTARIO-

1329

OFFICE MAP

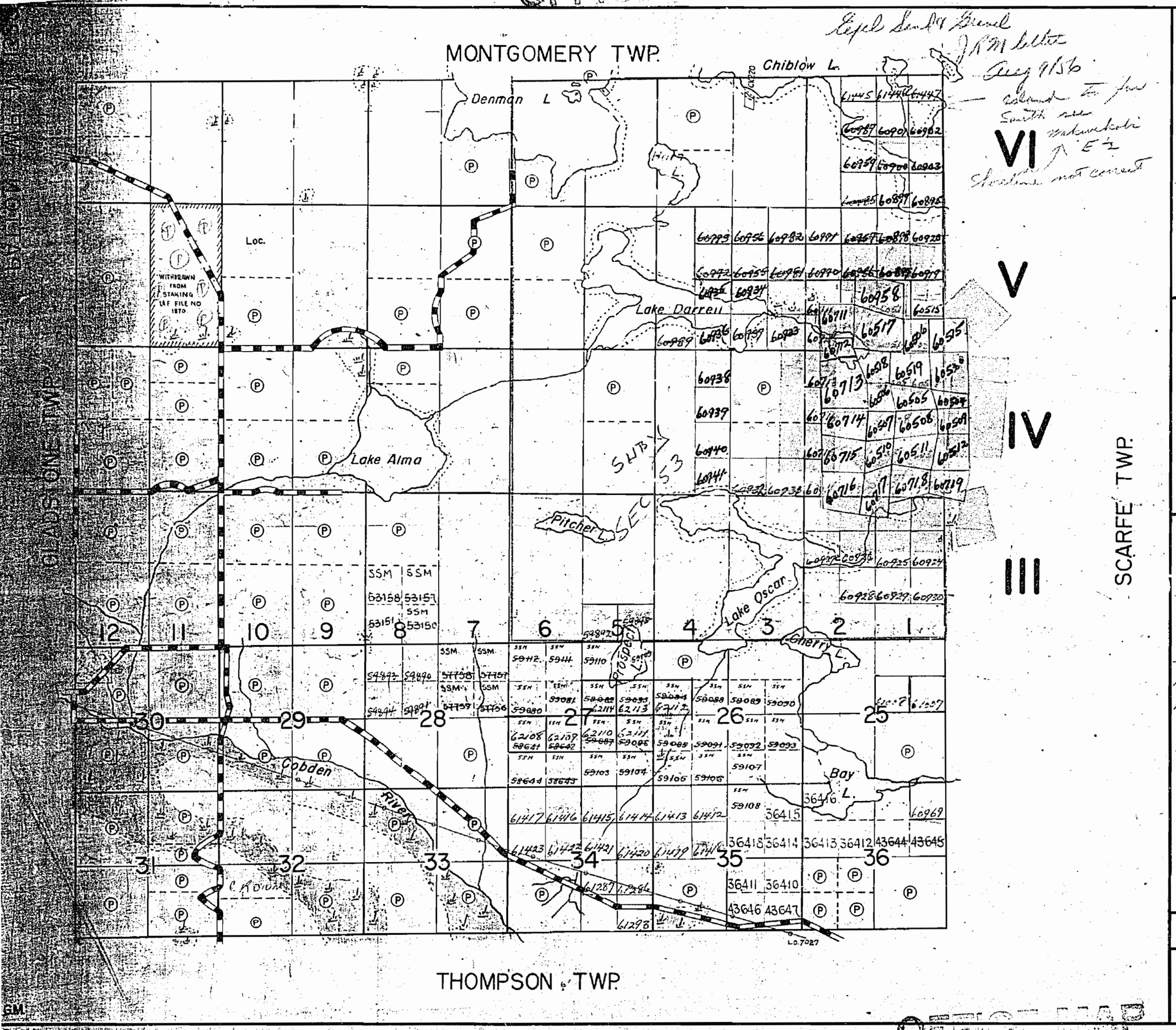

THE TOWNSHIP OF PATTON

DISTRICT OF ALGOMA

SAULT STE. MARIE MINING DIVISION

SCALE: 1-INCH = 40 CHAINS

LEGEND

PATENTED LAND	Ⓟ
CROWN LAND SALE	Ⓢ
LOCATED LAND	Loc.
LICENSE OF OCCUPATION	L.O.
LEASES	Ⓛ
ROADS	
IMPROVED ROADS	
RAILWAYS	
POWER LINES	
MARSH OR MUSKEG	

NOTES

SURFACE RESERVATIONS 100 FEET WIDE BY DEP'T. OF L.&F.

Sand and Gravel on all unpatented mining claims in this Township, reserved to the Crown.

Excl sand & gravel
Lots 11 Cons withdrawn from staking. See J.R.M. letter May 16/56 with L&F 67287 in Cardwell file

SEE LANDROLL ALSO

Lot 1 & 6 Con. 3 & 6 Surv. Sec. 53 J.R.M. let. Aug

PLAN NO.- M-13297

DEPARTMENT OF MINES
-ONTARIO-

OFFICE MAP

1329

OFFICE MAP

OFFICE MAP

Excl Sand & Gravel
J.R.M. Letter
Aug 9/56

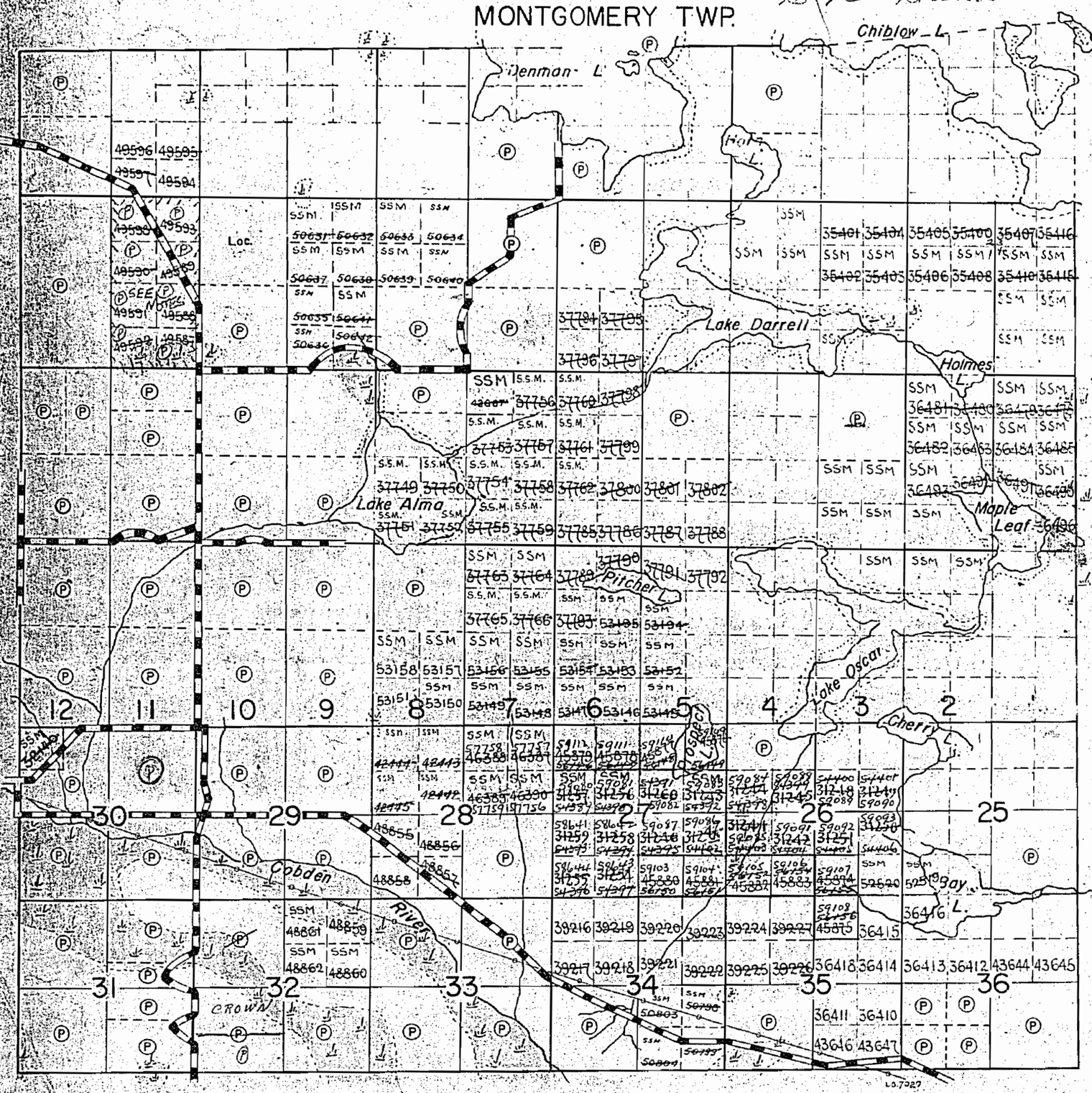

THE TOWNSHIP
OF
PATTON
DISTRICT OF
ALGOMA

SAULT STE. MARIE
MINING DIVISION

SCALE: 1-INCH = 40 CHAINS

LEGEND

PATENTED LAND	Ⓟ
CROWN LAND SALE	Ⓢ
LOCATED LAND	Loc.
LICENSE OF OCCUPATION	L.O.
LEASES	Ⓛ
ROADS	
IMPROVED ROADS	
RAILWAYS	
POWER LINES	
MARSH OR MUSKEG	

NOTES

SURFACE RESERVATIONS 400 FEET WIDE BY DEP'T. OF L.&F.

Sand and Gravel on all unpatented mining claims in this Township, reserved to the Crown.

Excl sand & gravel
Lot 11 Con. 5 withdrawn from staking; See J.F.M. letter MAY 16/56 in ED
Ins. 49587 in mod book.
SEE LAND ROLL ALSO.

PLAN NO.- M-1329

DEPARTMENT OF MINES
-ONTARIO-

G.M.

OFFICE MAP

OFFICE MAP

1329

OFFICE MAI

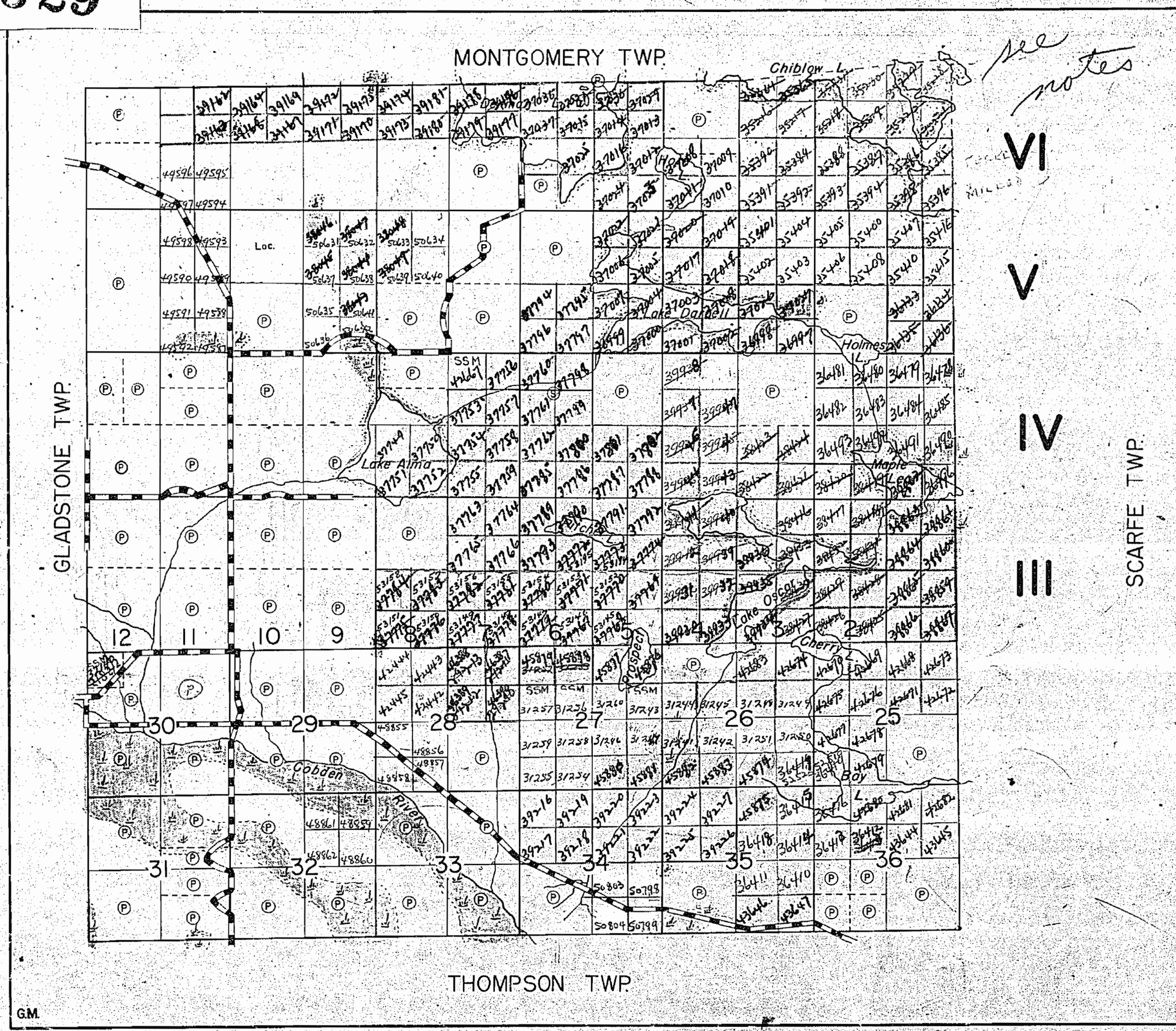

THE TOWNSHIP OF

PATTON

DISTRICT OF ALGOMA

SAULT STE. MARIE MINING DIVISION

SCALE: 1-INCH = 40 CHAINS

LEGEND

PATENTED LAND	Ⓟ
CROWN LAND SALE	Ⓢ
LOCATED LAND	Loc.
LICENSE OF OCCUPATION	L.O.
LEASES	Ⓛ
ROADS	
IMPROVED ROADS	
RAILWAYS	
POWER LINES	
MARSH OR MUSKEG	

NOTES

SURFACE RESERVATIONS 200 FEET WIDE BY DEPT. OF L.&F.

all claims excepted exclusive of Sand & Gravel. L.R.M. Aug. 7,

M.1329

PLAN NO.- S.S.M.-107

DEPARTMENT OF MINES
-ONTARIO-

G.M.

1329

Montgomery Twp.- M.1317

Gladstone Twp.- M.1264

Scarfe Twp.- M.1341

Thompson Twp.- M.1356

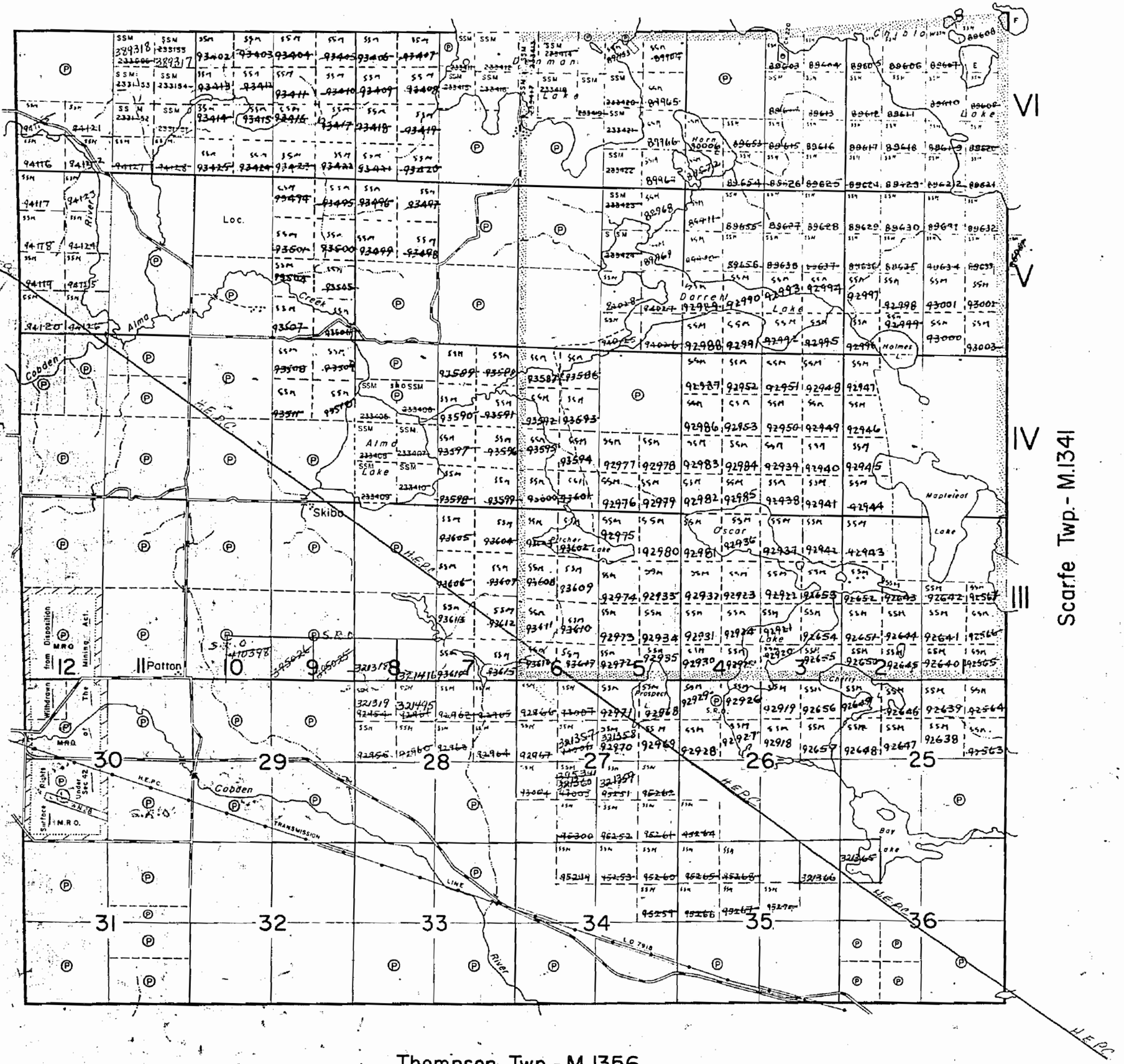

THE TOWNSHIP
OF

PATTON

DISTRICT OF
ALGOMA

SAULT STE. MARIE
MINING DIVISION

SCALE: 1-INCH 40 CHAINS

LEGEND

PATENTED LAND	Ⓟ
CROWN LAND SALE	C.S.
LEASES	Ⓛ
LOCATED LAND	Loc.
LICENSE OF OCCUPATION	L.O.
MINING RIGHTS ONLY	M.R.O.
SURFACE RIGHTS ONLY	S.R.O.
ROADS	
IMPROVED ROADS	
KING'S HIGHWAYS	
RAILWAYS	
POWER LINES	
MARSH OR MUSKEG	
MINES	
CANCELLED	C.

NOTES

400' surface rights reservation around all lakes and rivers.

Summer resort locations patented for surface rights only shown thus ◓

Lots 1 to 6 inclusive in concessions 3 to 6 inclusive shown thus. subject to Sec. 53 of The Mining Act.

M.R.O. in S½ Lot 9 Con. 3 & Lot 10, Con. 3 & SE¼ Sec. 30 open Oct. 2/72 Can. Gaz. August 9/72.

Mining Rights only in S½ Lot 12 Con. 3 open June 1/74 - 7.00 A.M. E.S.T. - Ont. Gazette May 25/74.

Mining Rights - Part of N.W. subdivision in Section 30, being the whole of the said N.W. Subdivision except the N.W. ¼ thereof. Also excepting the easement transferred to the Hydro Electric Power Com. No. 22542 dated Aug. 24/49; open June 1/74 - 7.00 p.m. EST Ont. Gazette - May 25/74.

PLAN NO. M.1329

ONTARIO
DEPARTMENT OF MINES

1329

Montgomery Twp.- M.1317

Gladstone Twp.- M.1264

Scarfe Twp.- M.1341

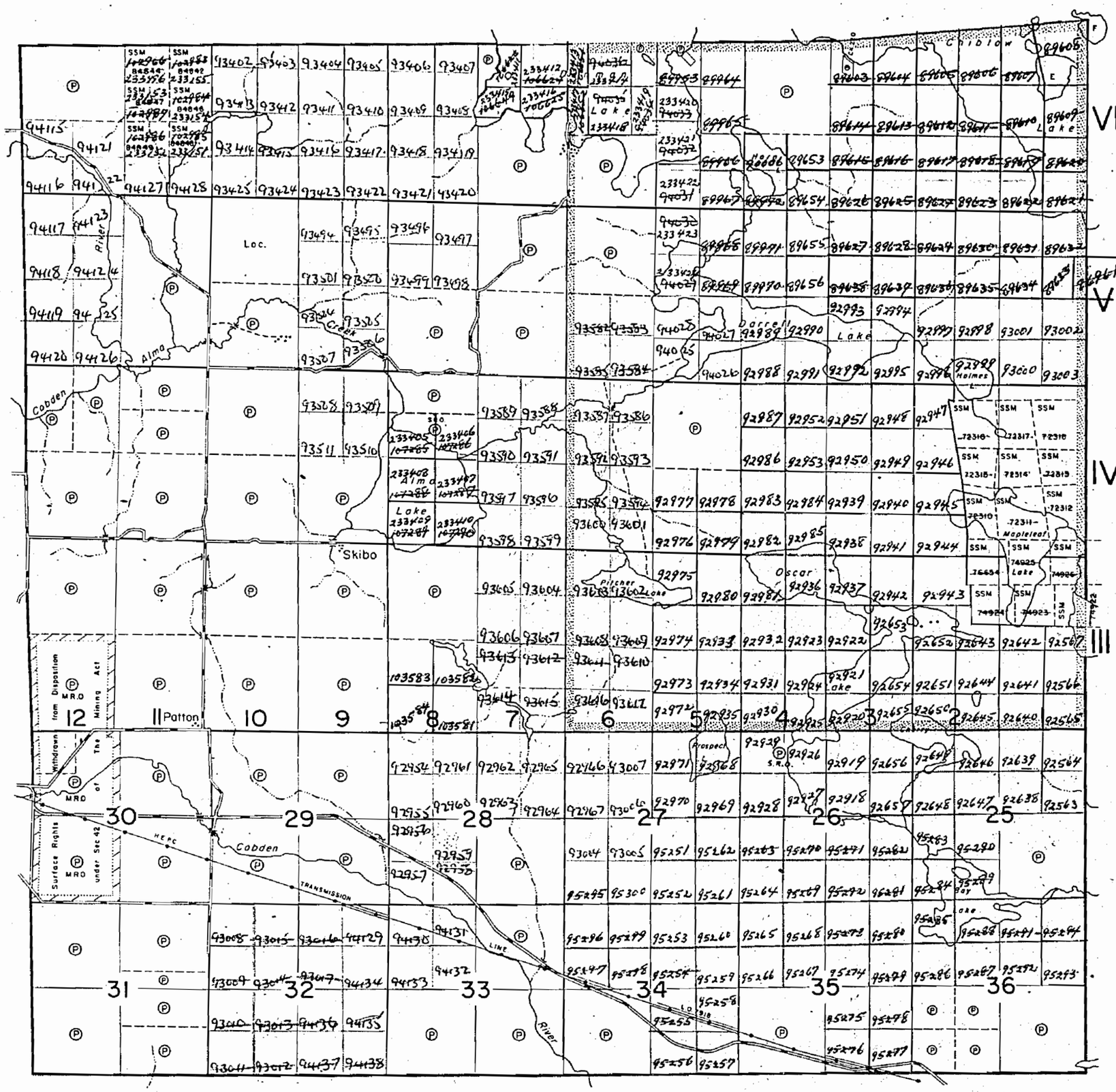

Thompson Twp.- M.1356

THE TOWNSHIP OF

PATTON

DISTRICT OF ALGOMA

SAULT STE. MARIE MINING DIVISION

SCALE: 1-INCH 40 CHAINS

LEGEND

PATENTED LAND	Ⓟ
CROWN LAND SALE	C.S.
LEASES	Ⓛ
LOCATED LAND	Loc.
LICENSE OF OCCUPATION	L.O.
MINING RIGHTS ONLY	M.R.O.
SURFACE RIGHTS ONLY	S.R.O.
ROADS	
IMPROVED ROADS	
KING'S HIGHWAYS	
RAILWAYS	
POWER LINES	
MARSH OR MUSKEG	
MINES	
CANCELLED	C.

NOTES

400' surface rights reservation around all lakes and rivers.

Summer resort locations patented for surface rights only shown thus

Lots 1 to 6 inclusive in concessions 3 to 6 inclusive shown thus: subject to Sec. 53 of The Mining Act.

PLAN NO. M.1329

DEPARTMENT OF MINES

— ONTARIO —

MISSISSAGI PROVINCIAL FOREST RESERVE.

S. STE MARIE MINING DIVISION.

DISTRICT OF ALGOMA.

Scale: 40 chains to an inch.

ROOT Tp. M. 1397

NOTE:

Areas withdrawn from staking under Section 36 of the Mining Act (R.S.O. 1980)

Order No.	File	Date	Disposition
43/62	188505	13/1/62	S.R.O.
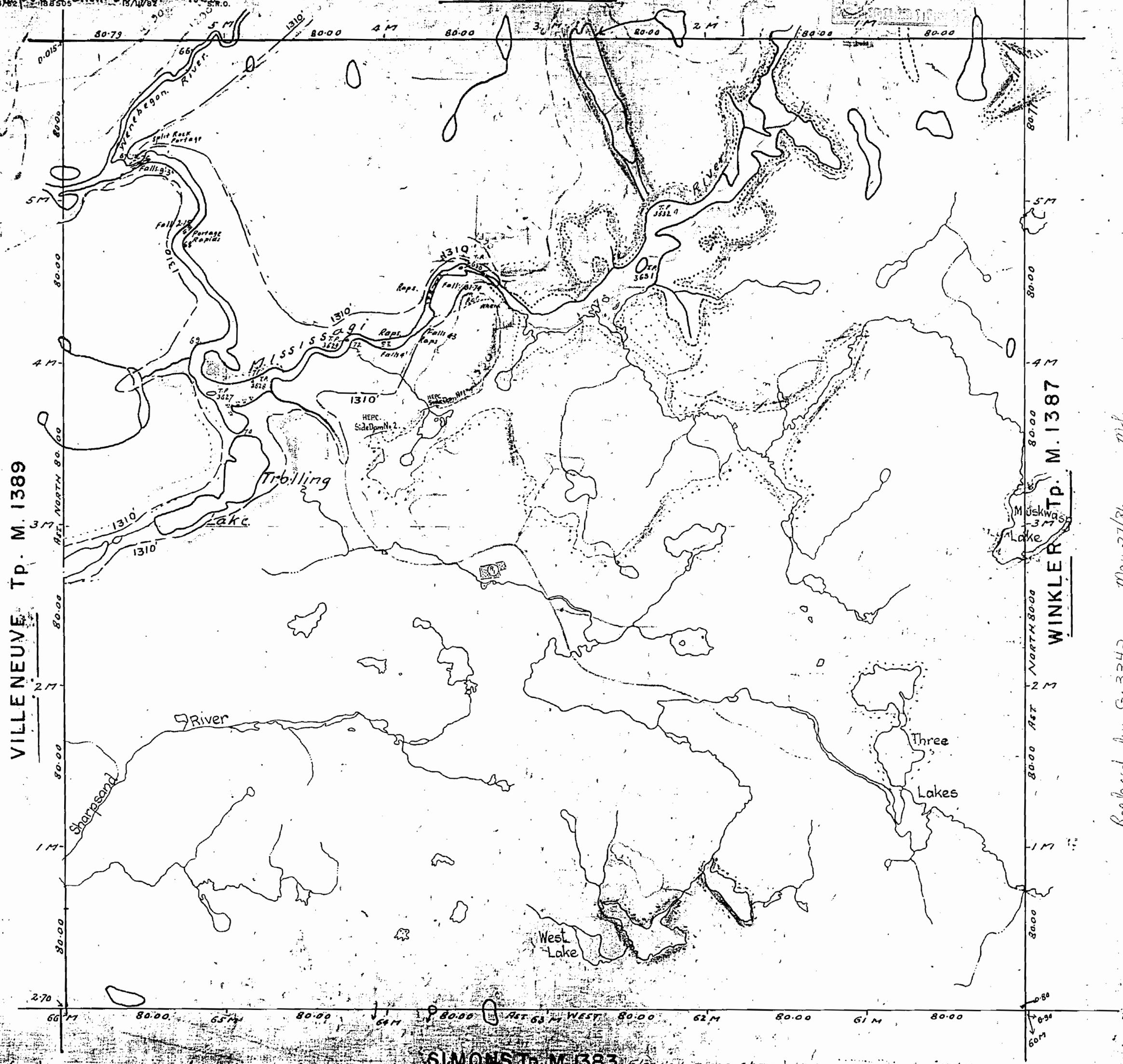
Staking for water power development purposes until July 31st 1950