1530

OFFICE MAP

TOWNSHIPS 28 AND 29-RANGE 15.

LAKE SUPERIOR PROVINCIAL PARK
SAULT STE MARIE MINING DIVISION
DISTRICT OF ALGOMA

Scale :- 20 Chains - 1 Inch.

OFFICE MAP (PEEVER & RIX)

M. 1538

Lake Superior Provincial Park shown thus: :::::

TWP 28-R.16.

North Ast

17M. 16M. 15M. 14M. 13M. 12M.

Vrooman Island

MacGregor Cove

Devlin Lake

MacGregor Lake

Herring Lake

LAKE SUPERIOR PARK WITHDRAWN FROM STAKING

SUPERIOR

LAKE

Note:
Land under Lake Superior withdrawn from staking by Order in Council dated April 30, 1912.

Lands shown as E.Q. 96 & 97 (Water Power Reserves), withdrawn from staking.

J.L. 266

Highway Location File 30178

E.Q. 96 WATER POWER RESERVE File 12516

E.Q. 97 Water Power Reserve 15 File 12516

Dam

Rop

Rapids

Montreal River

HOME TWP

TOWNSHIP 29-RANGE 15.
ALGOMA CENTRAL RAILWAY LANDS
Not open for staking under Mining Act
Enquire at A.C.R. office.

S.S.M. 19677

S.S.M. 18950 L.O.
S.S.M. 18953 L.O.
S.S.M. 18961 L.O.
S.S.M. 18951 L.O.
S.S.M. 18952 L.O.
S.S.M. 18960 L.O.
S.S.M. 18963 L.O.
S.S.M. 18999 L.O.
S.S.M. 15937 L.O.
S.S.M. 18998 L.O.
S.S.M. 15938 L.O.
S.S.M. 19279 C.
S.S.M. 19280 C.
S.S.M. 20451 P.
S.S.M. 20586 P.
S.S.M. 19319 C.
S.S.M. 19284 C.
S.S.M. 19283 C.
S.S.M. 19410 P.
S.S.M. 19409 P.
S.S.M. 19292 P.
S.S.M. 19291 P.
S.S.M. 19290 P.
S.S.M. 19289 P.
S.S.M. 19288 P.
S.S.M. 21735 C.
S.S.M. 21734 C.
S.S.M. 20499 P.
S.S.M. 21736 C.
S.S.M. 19286 C.
S.S.M. 19285 C.
S.S.M. 17224 C.
S.S.M. 17221 C.
S.S.M. 17220 C.

A.C. 4728
A.C. 4729
A.C. 4730

Flooded Area

TWP 29-R.14.

OFFICE MAP

TWP 28-R.14.

Hoo' Road. b. Dept of Lt. & Forests

DISPOSITION OF CROWN LANDS

PATENTED	P.
LEASED	L.
LICENSE OF OCCUPATION	L.O.
ORDER-IN-COUNCIL	O.C.

LEGEND

PAVED ROAD	RAPIDS, PORTAGE
GRAVEL ROAD	NON-PERENNIAL STREAM
OTHER ROADS	EDGE OF CLEARING
TRAIL OR PATH	TREELESS MUSKEG OR MARSH
HIGHWAY ROUTE No. 17	BRIDGE, BUILDINGS
ELECTRIC POWER LINE	LAKE SUPERIOR PROVINCIAL PARK BOUNDARY
TELEPHONE LINE	GREAT LAKES POWER CO. WATER RESERVE
RAILROAD & RIGHT OF WAY	FLOODED AREA

All Mg. Claims subject to flooding rights to an elev. of 164'

OFFICE MAP

1530

NOTES

400' Surface Rights Reservation along the shores of all Lakes and Rivers

Land under Lake Superior withdrawn from staking by Order in Council, dated April 30, 1912.

Tp. 29 R 15 is not open for staking being Algoma Central Railway Land.

(1) MTC GRAVEL PIT 1456
(2) MTC GRAVEL PIT 194
(3) GRAVEL PIT 191
(4) BORROW PIT FILE 142691
(5) GRAVEL PIT FILE 142436
(6) SAND & GRAVEL LICENCE FILE 539-11
(7) CNR MICROWAVE SITE FILE 169957

Note - Peever Twp. is covered by "Unspecified Pit Permit" No. 7332 - Weldwood of Canada Ltd. - (see File for details)

Note: Licence of Occupation covering land under water of mining claim SSM 19409 will be open for prospecting, staking out, sale or lease at 7:00 a.m. EST on October 17, 1977 - Ont. Gazette dated Oct. 1, 1977

DATE OF ISSUE
MAR 18 1975

LABONTE TP. M. 1531

Lake Superior

LAKE SUPERIOR PROVINCIAL PARK

Vroaman Id.

MacGregor

Dottle L.

Devlin L.

MacGregor L.

Kenny L. GL 101

Crescent L.

5 M. Withdrawn under Sec. 43 of M. A. Deputy Min., 57th Lo Hed - Sept. 28/77

EXPLORATORY Licence of Occupation #14871 (see G.R. McGraw letter March 1/76)

CROWN RESERVE WITHDRAWN FROM STAKING

FILE 125964

RIX TP.

A.C.R. Land

(Tp. 29 R.15)

Montreal River Harbour

K.G.7 WPLA 49

E.Q.96 WPLA 49

J.C. 388 WPLA 49

J.C. 839

Montreal River

AB 282

SLATER TP. M. 1539

SMILSKY TP. M. 1529

HOME Tp.

LEGEND

- HIGHWAY AND ROUTE No.
- OTHER ROADS
- TRAILS
- SURVEYED LINES: TOWNSHIPS, BASE LINES, ETC. / LOTS, MINING CLAIMS, PARCELS, ETC.
- UNSURVEYED LINES: LOT LINES / PARCEL BOUNDARY / MINING CLAIMS ETC.
- RAILWAY AND RIGHT OF WAY
- UTILITY LINES
- NON-PERENNIAL STREAM
- FLOODING OR FLOODING RIGHTS
- SUBDIVISION
- ORIGINAL SHORELINE
- MARSH OR MUSKEG
- MINES

DISPOSITION OF CROWN LANDS

TYPE OF DOCUMENT	SYMBOL
PATENT, SURFACE & MINING RIGHTS	
" SURFACE RIGHTS ONLY	
" MINING RIGHTS ONLY	
LEASE, SURFACE & MINING RIGHTS	
" SURFACE RIGHTS ONLY	
" MINING RIGHTS ONLY	
LICENCE OF OCCUPATION	
CROWN LAND SALE	CS
ORDER-IN-COUNCIL	OC
RESERVATION	
CANCELLED	
SAND & GRAVEL	

SCALE: 1 INCH = 40 CHAINS

FEET 0 500 1000 2000 4000 6000 8000
METRES 0 200 400 600 800 1 KM 2 KM

ACRES	HECTARES
40	16

TOWNSHIPS OF:

RIX & PEEVER

(Twp 29 R 15) (Twp 28 R. 15)

DISTRICT
ALGOMA
MINING DIVISION
SAULT STE. MARIE

ONTARIO
MINISTRY OF NATURAL RESOURCES
SURVEYS AND MAPPING BRANCH

DATE Jan 73
WHITNEY BLOCK, QUEEN'S PARK, TORONTO

PLAN No. M. 1530

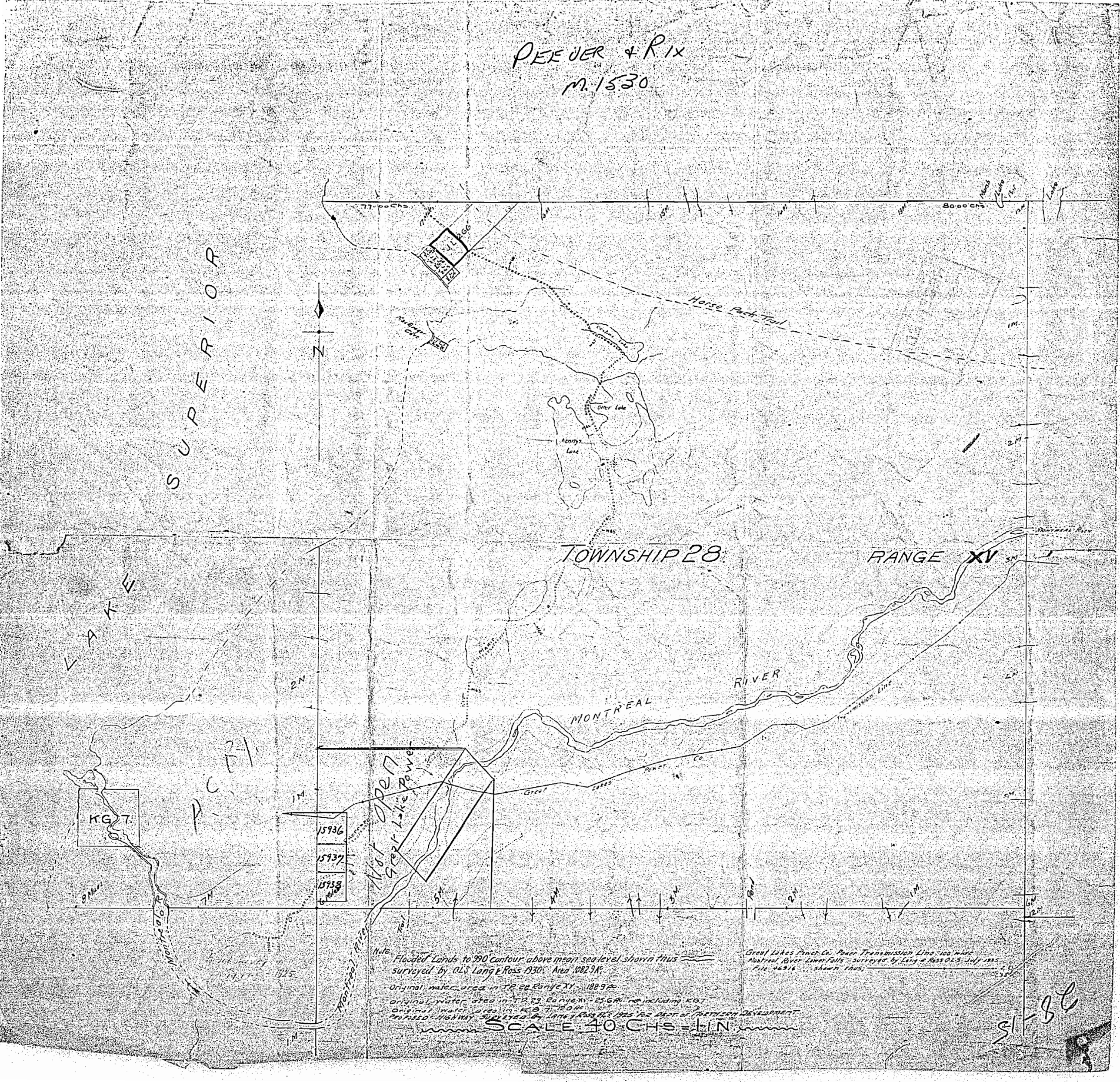
PEEVER & RIX
M.1530
SUPERIOR
LAKE
TOWNSHIP 28
RANGE XV
MONTREAL RIVER
Horse Pack Trail
Great Lakes Power Co.
Transmission Line
Montreal River
Not Open
Great Lake Power
K.G. 7.
15936
15937
15938
Note
Flooded Lands to 990' contour above mean sea level shown thus
surveyed by O.L.S. Lang & Ross 1930. Area 1082.9 Ac.
Original water area in T.P. 28 Range XV - 188.9 Ac.
Original water area in T.P. 29 Range XV - 25.6 Ac. not including K.G.7
Original water area in K.G.7 - 12.0 Ac.
PROPOSED HIGHWAY SURVEYED BY LANG & ROSS O.L.S. 1925 FOR DEPT. OF NORTHERN DEVELOPMENT
Great Lakes Power Co. Power Transmission Line 100' wide
Montreal River Lower Falls surveyed by Lang & Ross O.L.S. July 1935
File 46916 shown thus;
SCALE 40 CHS = 1 IN.
51-86

1530

TOWNSHIPS 28 AND 29 - RANGE 15.

LAKE SUPERIOR PROVINCIAL PARK

SAULT STE. MARIE MINING DIVISION

DISTRICT OF ALGOMA

Scale - 20 Chains - 1 Inch.

(PEEVER & RIX)

M.1530

OFFICE MAP

OFFICE MAP

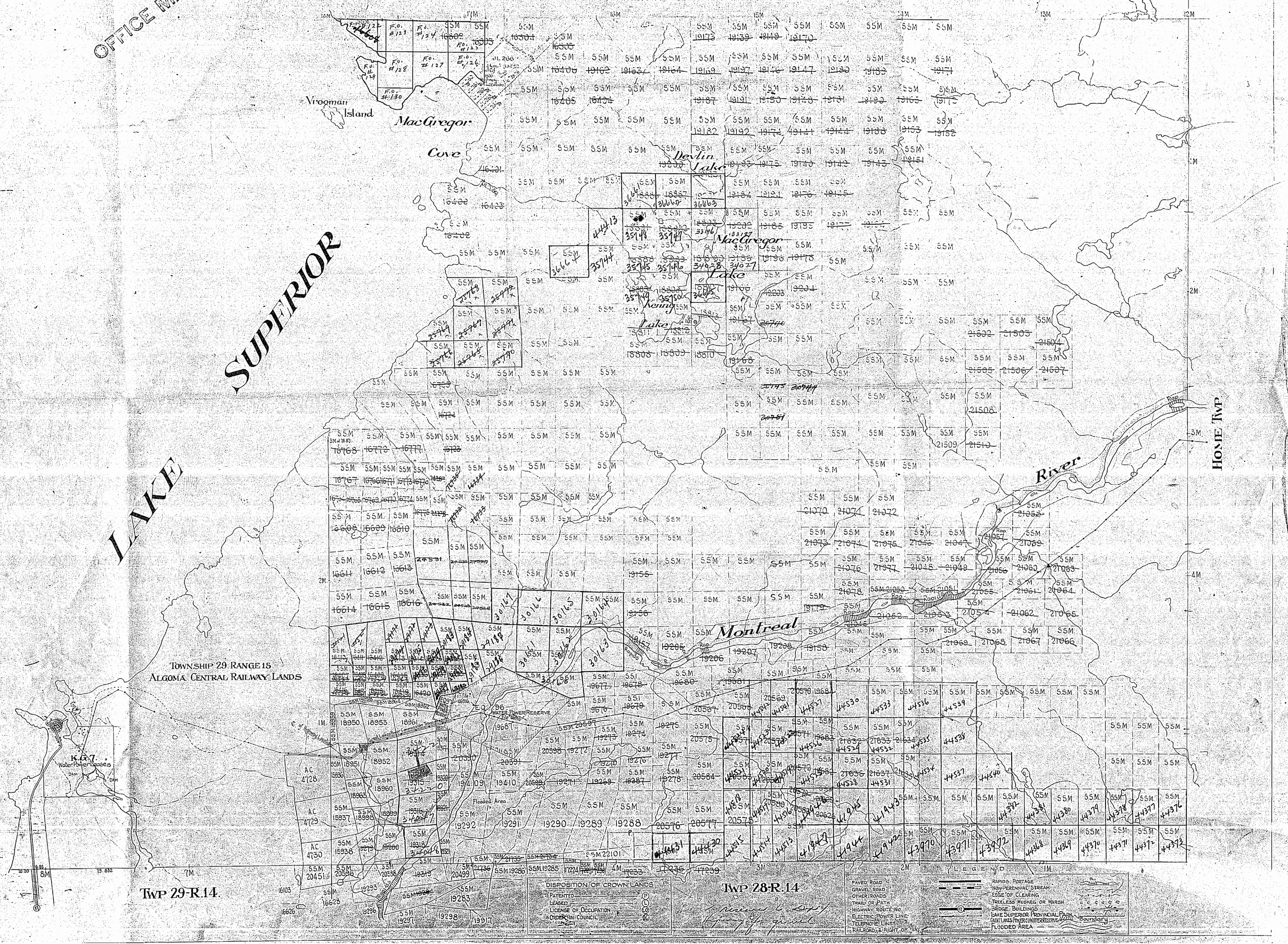

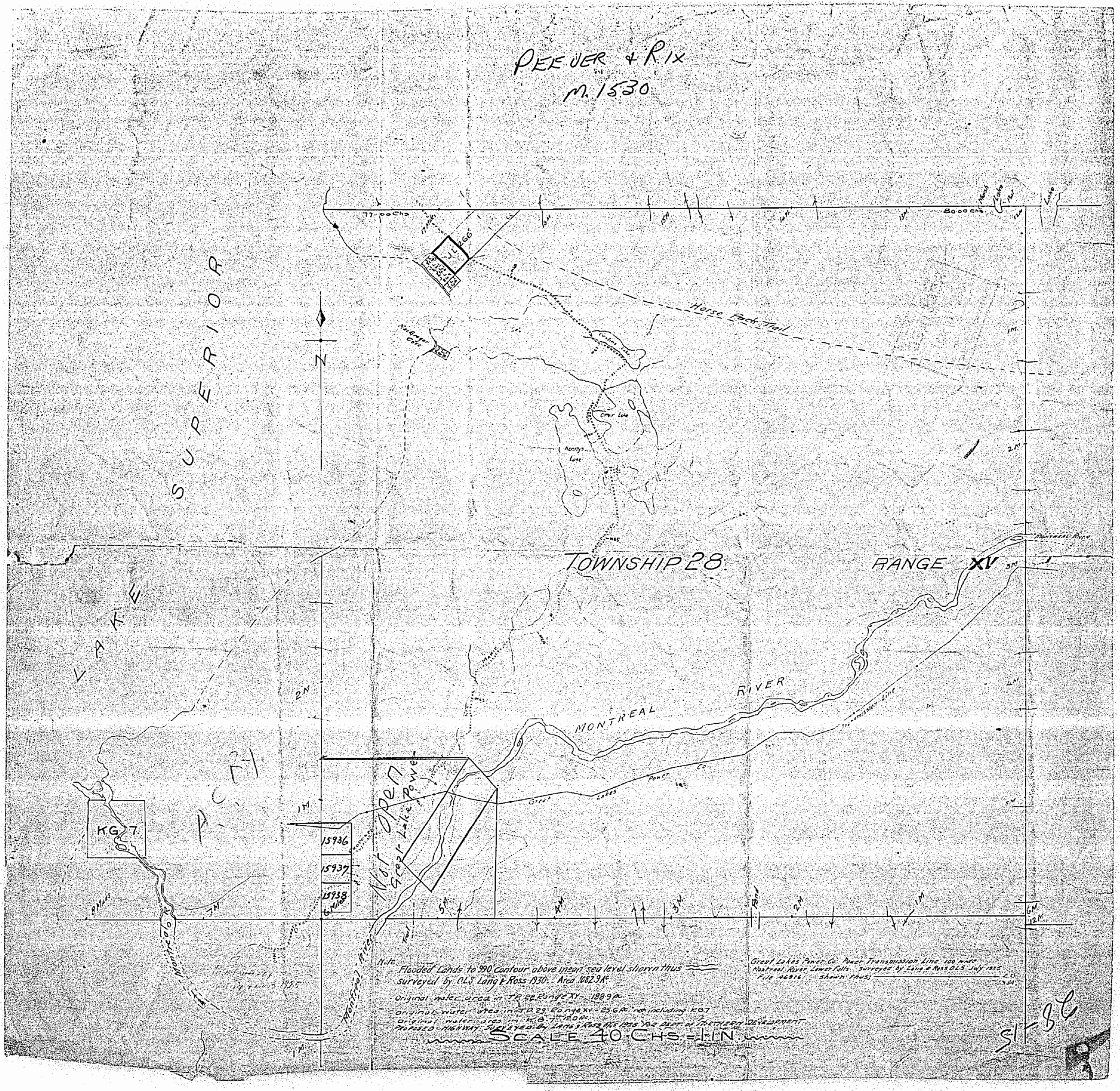
PEEVER & RIX
M.1530
SUPERIOR
LAKE
TOWNSHIP 28
RANGE XV
MONTREAL RIVER
Horse Pack Trail
Great Lakes Power Co
Transmission Line
Not Open
Great Lake Power
K.G. 7
15936
15937
15938
Montreal River
Note
Flooded Lands to 990' Contour above mean sea level shown thus
surveyed by O.L.S. Lang & Ross 1930. Area 1082.9 Ac.
Original water area in T.P. 28 Range XV - 188.9 Ac.
Original water area in T.P. 29 Range XV - 25.6 Ac. not including K.G. 7
Original water area in K.G. 7 - 12.0 Ac.
PROPOSED HIGHWAY SURVEYED BY LANG & ROSS OLS 1926 FOR DEPT. OF NORTHERN DEVELOPMENT
SCALE 40 CHS = 1 IN.
Great Lakes Power Co. Power Transmission Line 100' wide
Montreal River Lower Falls surveyed by Lang & Ross O.L.S. July 1935
File 46916 shown thus;
51-8C

1530

PLAN OF TWP. 28. R.15.

SAULT STE. MARIE MINING DIVISION.

Twp. 28. R. 15. DISTRICT OF ALGOMA.

Scale 40 chains to an inch.

(PEEJER. & RIX)
M. 1530.

TWP. 28. - R. 16.

TWP. 29. - R. 15.

A. C. R.

Mining Claims shown within this area are subject to survey of township boundary Files 71427 and 8315 D. of M. (Algoma Central)

Montreal River

Power Line

SUPERIOR

LAKE

TWP. 29. - R. 14.

TWP. 28. - R. 14.

Great Lakes Power Co. Proposed Power Site

Notes.

Railways shewn thus

Paved Highways

Gravel

Highway Route No.

Other Roads

Trails & Paths

Telephone & Telegraph Lines

Electric Power Lines

Boundaries of Lake Superior Provincial Park shewn thus

Great Lakes Power Co. Transmission Line (double twin) shewn thus: G L P C

600 ft each side of R. Highway is reserved for Highways Dept.

Non-perennial streams

Bridges

Buildings

Swamps

Areas marked (M) are Patented

" " (L) " Leased

" " L.O. " Held under License of Occupation

TOWNSHIPS 28 and 29 RANGE 15 SSM 195

1530

PLAN OF
TWP. 28. R. 15.
SAULT STE. MARIE MINING DIVISION.
DISTRICT OF ALGOMA.

Scale 40 chains to an inch.

(PEEVER & RIX)
M. 1530.

TWP. 28 - R. 16.

TWP. 29 - R. 15
A. C. R.

Mining Claims shown within this area are subject to survey of township boundary
Files: 71427 and 83-5 D. of M.
(Algoma Central)

Great Lakes Power Co. Proposed Power Site

TWP. 29 - R. 14.

TWP. 28 - R. 14.

SUPERIOR

LAKE

Notes.
Railways shewn thus
Paved Highways
Gravel
Highway Route Nos.
Other Roads
Trails & Paths
Telephone & Telegraph Lines
Electric Power Lines
Boundaries of Lake Superior Provincial Park shewn thus
Great Lakes Power Co. Transmission Line (Lookout Lodge) Shewn thus
600 ft each side of ℄ Highway is reserved for Highways Dept.

Non-perennial Streams
Bridges
Buildings
Swamps
Posts marked ⓟ or Patented
Ⓛ or Leased
L.O. " Held under
Licence of Occupation

TOWNSHIPS 28 and 29 RANGE 15 SSM 1951

1530

28-15

18949

PLAN OF
TWP. 28. R. 15.
SAULT STE. MARIE MINING DIVISION.
DISTRICT OF ALGOMA.

Scale 40 chains to an inch.

(PEEUER & RIX)
M. 1530

TWP. 28 - R. 16.

TWP 29 - R. 15

A. C. R

Mining Claims shown within this area are subject to survey of township boundary Files 71427 and 8335 D. of M. (Algoma Central)

LAKE SUPERIOR

Lease No. KG 46

TWP 29 - R. 14.

TWP 28 - R. 14.

TWP 27 - R. 15

Great Lakes Power Co. Proposed Power Site

Notes.

Railways shewn thus
Paved Highways
Gravel
Highway Route No. 2
Other Roads
Trails + Paths
Telephone + Telegraph Lines
Electric Power Liner
Boundaries of Lake Superior Provincial Park shewn thus
Great Lakes Power Co. Transmission Line (100 ft wide) shewn thus G. L. P. C.
600 ft each side of C. Highway is reserved for Highways Dept.

Non-perennial streams
Bridges
Buildings
Swamps
Areas marked (P) are Patented
(L) " Leased
L.O. " held under License of Occupation

TOWNSHIPS 28 and 29 RANGE 15 W.S.M.

1530

PLAN OF TWPS. 28 & 29. R. 15

LAKE SUPERIOR PROVINCIAL PARK.

SAULT STE. MARIE MINING DIVISION.

DISTRICT OF ALGOMA.

(PEEJER & RIX)

M. 1530

Scale, 40 chains to an inch.

Twp 28 R XV Crown

LAKE SUPERIOR

SAULT STE. MARIE

NORTH

LAKE SUPERIOR

A.C.R. TWP 29 R.15

8200'

5400'

3600'

3500'

7200'

N 55 W

34

RIVER

TWP. 28. R. 16.

TWP 28

T.M.

R.M.

T.M.

2 M.

3 M.

4 M.

5 M.

6 M.

T.M.

R.M.

T.M.

T.M.

T

1530

PLAN OF

TWPS. 28 & 29. R. 15

LAKE SUPERIOR PROVINCIAL PARK.

SAULT STE MARIE MINING DIVISION.

DISTRICT OF ALGOMA.

(PEEVER + RIX)

M. 1530

Scale, 40 chains to an inch.

TWP. 28. R. 16.

TWP. 28

TWP. 27. R. 15.

LAKE SUPERIOR

TWP. 29.

A. C. R.

Minerals Not Reserved

Mining Lease No. 46 K.G.7

TWP. 29. R. 14.

TWP. 28. R. 14.

See Ref. 63056.
Bed of river 66' reserve along shore included from Patent. Also K.G.7.

Flooded lands to Contour 990' above Sea level shewn thus 990'
Area 1082.3 Ac.

Boundary of Lake Superior Provincial Park shewn thus

Sault Ste Marie – Michipicoten Highway shewn thus

TOWNSHIPS 28 & 29 RANGE 15 SSM 195

1530

PLAN OF
TWP. 28. R. 15.
SAULT STE. MARIE MINING DIVISION.
DISTRICT OF ALGOMA.

Scale 40 chains to an inch.

(PEEVER & RIX)
M. 1530

TWP. 28 - R. 16.

TWP 29 - R. 15
A. C. R

Mining Claims shown within this area are subject to survey of township boundary Files. 71427 and 835 D. of M. (Algoma Central)

LAKE SUPERIOR

Great Lakes Power Co. Proposed Power Site

TWP. 29. - R. 14.

TWP. 28. - R. 14.

Notes.

Railways shewn thus
Paved Highways
Gravel
Highway Route Nos.
Other Roads
Trails & Paths
Telephone & Telegraph Lines
Electric Power Lines
Boundaries of Lake Superior Provincial Parks shewn thus
Great Lakes Power Co. Transmission Line (100ft wide) shewn thus
200ft each side of R. Highway is reserved for Highways Dept.

Non-perennial streams
Bridges
Buildings
Swamps
Areas marked (P) are patented
(L) " Leased
L.O. " held under License of Occupation

TOWNSHIPS 28 and 29 RANGE 15 S.S.M. 195

1530

28-15

PLAN OF
TWP. 28. R. 15.
SAULT STE. MARIE MINING DIVISION.
DISTRICT OF ALGOMA.

Scale 40 chains to an inch.

(PEEUER & RIX)
M. 1530

TWP. 28. - R. 16.

TWP 29. - R. 15.

A. C. R.

Mining Claims shown within this area are subject to survey of township boundary Files 71427 and 83-5 D.of M. (Algoma Central)

WP. Lease No. KG. 146 7.

Great Lakes Power Co. Proposed Power Site

TWP. 29. - R. 14.

TWP. 28. - R. 14.

TWP. 27. - R. 15.

LAKE SUPERIOR

Art. North.

Notes.

Railways shewn thus
Paved Highways
Gravel
Highway Route Nos.
Other Roads
Trails & Paths
Telephone & Telegraph Lines
Electric Power Lines
Boundaries of Lake Superior Provincial Park shewn thus
Great Lakes Power Co. Transmission Line (100 ft wide) shewn thus
600 ft each side of R. Highway reserved for Highway Dist.

Non-perennial streams
Bridges
Buildings
Swamps
Rocky marsh
Lic. No. Date
Name of Occupation

1530

28 + 29-15

TOWNSHIPS 28 AND 29-RANGE 15.

LAKE SUPERIOR PROVINCIAL PARK
SAULT STE MARIE MINING DIVISION
DISTRICT OF ALGOMA

Scale :- 20 Chains - 1 Inch.

(PEEVER + RIX)
M. 1530

OFFICE MAP

OFFICE MAP



1530

TOWNSHIPS 28 AND 29-RANGE 15.

LAKE SUPERIOR PROVINCIAL PARK
SAULT STE MARIE MINING DIVISION
DISTRICT OF ALGOMA

Scale :- 20 Chains - 1 Inch.

Lake Superior Prov. Park Boundary revised Dec. 1959 per G. Clemens letter Dec. 21/59

(PEEDER & RIX)

M. 1530

TWP 28-R.16.

TOWNSHIPS 28 & 29 RANGE 15

SUPERIOR LAKE

Note
Land under Lake Superior withdrawn from staking by Order in Council dated April 30, 1912.

Areas shown as E.Q. 96 & 97 (Water Power Reserves), withdrawn from staking.

Vroman Island

MacGregor Cove

Devlin Lake

MacGregor Lake

Lake Superior Park

Kenny Lake

Montreal River

Rapids

Rep.

Rapids

Rapids

Rep.

Rapids

Rapids

Rapids

1530

TOWNSHIPS 28 AND 29-RANGE 15. (PEEVER & RIX)

LAKE SUPERIOR PROVINCIAL PARK
SAULT STE MARIE MINING DIVISION
DISTRICT OF ALGOMA

Scale :- 20 Chains - 1 Inch.

M. 1530

OFFICE MAP

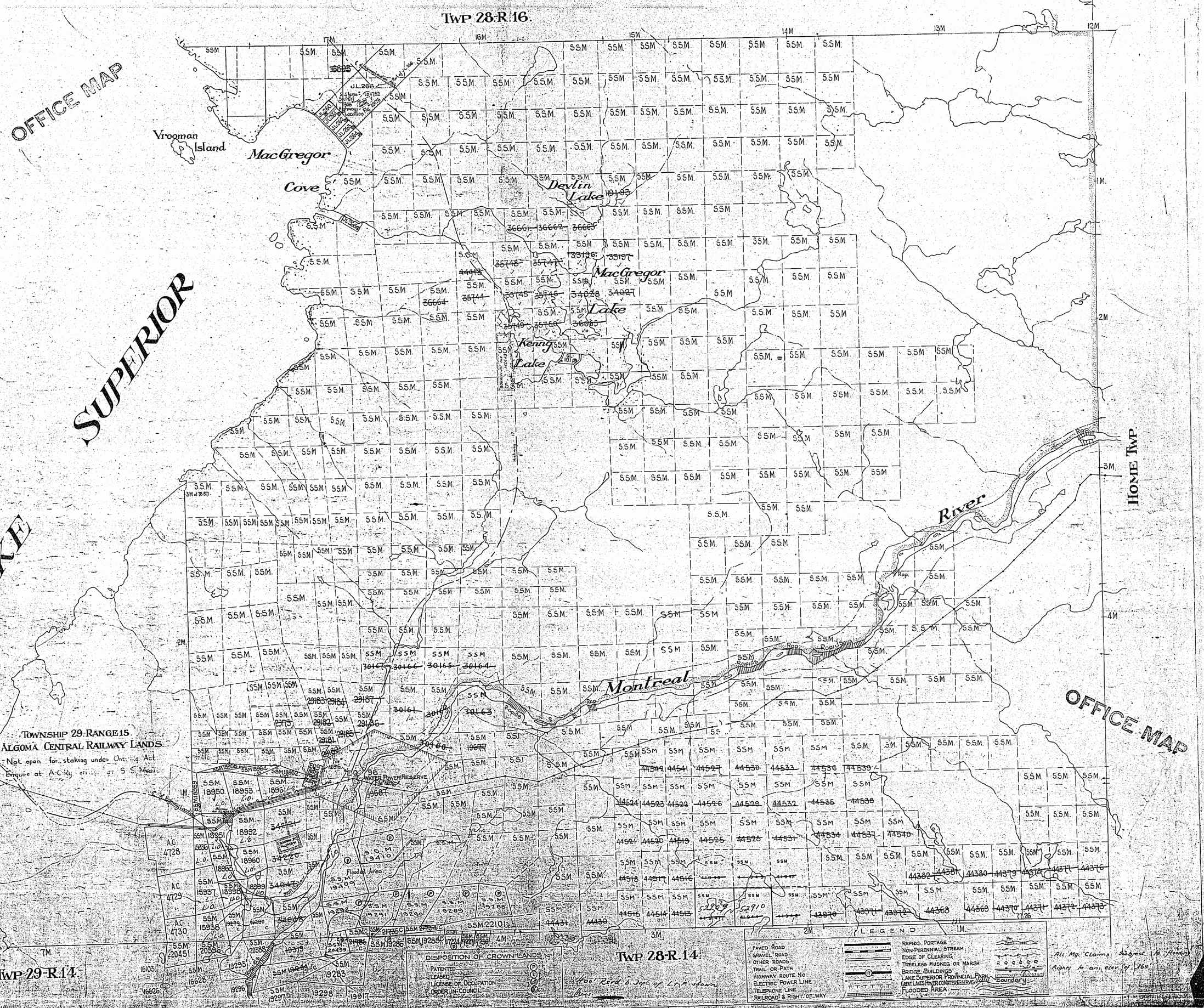

1530

NOTES

400' Surface Rights Reservation along the shores of all Lakes and Rivers

Land under Lake Superior withdrawn from staking by Order in Council, dated April 30, 1912.

Tp. 29 R 15 is not open for staking being Algoma Central Railway Land.

- MTC GRAVEL PIT 1456
- MTC GRAVEL PIT 194
- GRAVEL PIT 191
- BORROW PIT FILE 142691
- GRAVEL PIT FILE 142436
- SAND & GRAVEL LICENCE FILE 539-11

- CNR MICROWAVE SITE FILE 169957

Note – Peever Twp. is covered by "Unspecified Pit Permit" No. 7322 - Weldwood of Canada Ltd. - (see File for details)

Note: Licence of Occupation covering land under water of mining claim SSM 19409 will be open for prospecting, staking out, sale or lease at 7:00 a.m. E.S.T. on October 17, 1977 - Ont. Gazette dated Oct. 1, 1977

DATE OF ISSUE
MAR 18 1975

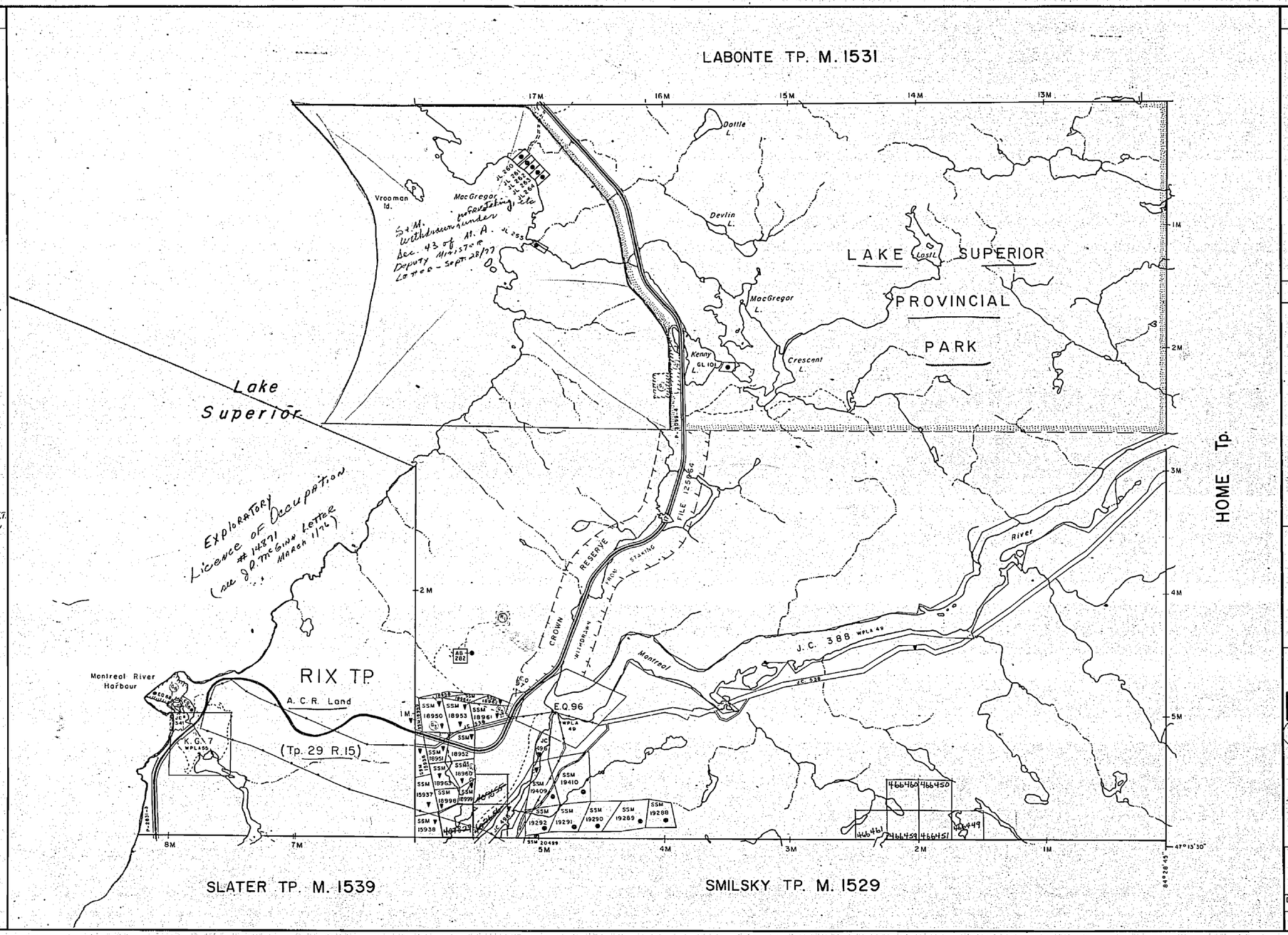

LEGEND

- HIGHWAY AND ROUTE No.
- OTHER ROADS
- TRAILS
- SURVEYED LINES:
  - TOWNSHIPS, BASE LINES, ETC.
  - LOTS, MINING CLAIMS, PARCELS, ETC.
- UNSURVEYED LINES:
  - LOT LINES
  - PARCEL BOUNDARY
  - MINING CLAIMS ETC
- RAILWAY AND RIGHT OF WAY
- UTILITY LINES
- NON-PERENNIAL STREAM
- FLOODING OR FLOODING RIGHTS
- SUBDIVISION
- ORIGINAL SHORELINE
- MARSH OR MUSKEG
- MINES

DISPOSITION OF CROWN LANDS

TYPE OF DOCUMENT	SYMBOL
PATENT, SURFACE & MINING RIGHTS	●
" SURFACE RIGHTS ONLY	◓
" MINING RIGHTS ONLY	◒
LEASE, SURFACE & MINING RIGHTS	■
" SURFACE RIGHTS ONLY	◨
" MINING RIGHTS ONLY	◩
LICENCE OF OCCUPATION	▼
CROWN LAND SALE	CS
ORDER-IN-COUNCIL	OC
RESERVATION	⊙
CANCELLED	⊗
SAND & GRAVEL	Ⓢ

SCALE: 1 INCH = 40 CHAINS

FEET 0 500 1000 2000 4000 6000 8000
METRES 0 200 400 600 800 1 KM 2 KM

ACRES	HECTARES
40	16

TOWNSHIPS OF:

RIX & PEEVER

(Twp 29 R 15) (Twp 28 R. 15)

DISTRICT
ALGOMA

MINING DIVISION
SAULT STE. MARIE

ONTARIO
MINISTRY OF NATURAL RESOURCES
SURVEYS AND MAPPING BRANCH

DATE Jan '73
WHITNEY BLOCK
QUEEN'S PARK, TORONTO

PLAN No. M. 1530

1530

NOTES

400' Surface Rights Reservation along the shores of all Lakes and Rivers

Land under Lake Superior withdrawn from staking by Order in Council, dated April 30. 1912.

Tp. 29 R 15 is not open for staking being Algoma Central Railway Land.

① MTC GRAVEL PIT 1456
② MTC GRAVEL PIT 194
③ GRAVEL PIT 191
④ BORROW PIT FILE 142691
⑤ GRAVEL PIT FILE 142436
⑥ SAND & GRAVEL LICENCE FILE 539-11
⑦ C.N.R. MICROWAVE SITE FILE 169957

Tp. 28, R. 16 M. 1531

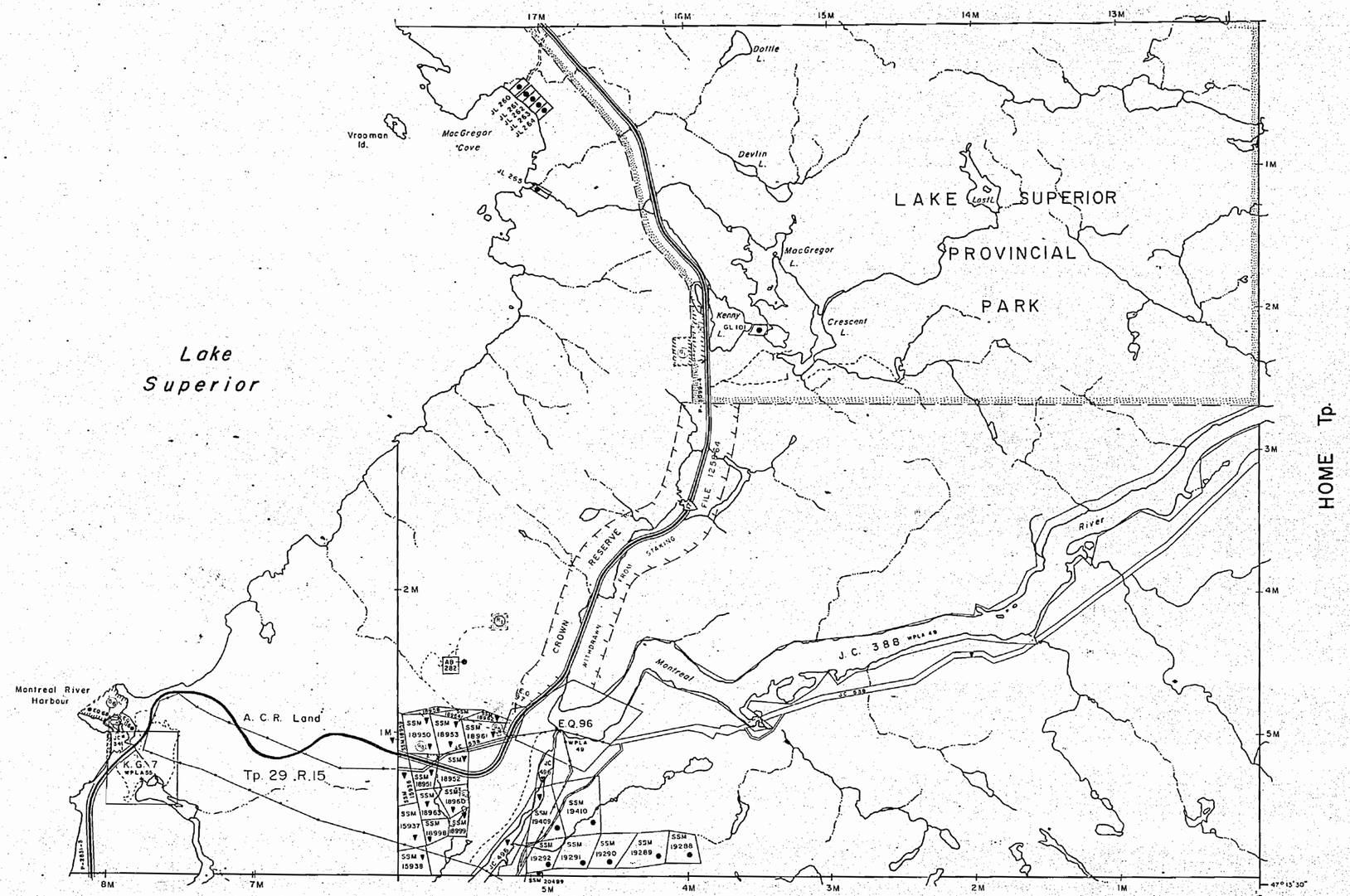

Tp. 29 R. 14 M. 1539

Tp. 28 R. 14 M. 1529

LEGEND

- HIGHWAY AND ROUTE No.
- OTHER ROADS
- TRAILS
- SURVEYED LINES: TOWNSHIPS, BASE LINES, ETC / LOTS, MINING CLAIMS, PARCELS, ETC.
- UNSURVEYED LINES: LOT LINES / PARCEL BOUNDARY / MINING CLAIMS ETC.
- RAILWAY AND RIGHT OF WAY
- UTILITY LINES
- NON-PERENNIAL STREAM
- FLOODING OR FLOODING RIGHTS
- SUBDIVISION
- ORIGINAL SHORELINE
- MARSH OR MUSKEG
- MINES

DISPOSITION OF CROWN LANDS

TYPE OF DOCUMENT	SYMBOL
PATENT, SURFACE & MINING RIGHTS	●
" SURFACE RIGHTS ONLY	◒
" MINING RIGHTS ONLY	◓
LEASE, SURFACE & MINING RIGHTS	■
" SURFACE RIGHTS ONLY	◪
" MINING RIGHTS ONLY	◧
LICENCE OF OCCUPATION	▼
CROWN LAND SALE	CS
ORDER-IN-COUNCIL	OC
RESERVATION	ⓡ
CANCELLED	ⓒ
SAND & GRAVEL	ⓢ

SCALE: 1 INCH = 40 CHAINS

FEET 0 500 1000 2000 4000 6000 8000
METRES 0 200 400 600 800 1 KM 2 KM

ACRES	HECTARES
40	16

TOWNSHIP (RIX & PEEVER)

Tp. 28 R. 15 & Tp. 29 R. 15

DISTRICT ALGOMA

S.S. MARIE MINING DIV.

MINING DIVISION SAULT STE. MARIE

RECEIVED MAR 13 1973

ONTARIO
MINISTRY OF NATURAL RESOURCES
SURVEYS AND MAPPING BRANCH

DATE Jan 73-
WHITNEY BLOCK QUEENS PARK, TORONTO

PLAN No. M. 1530

1530

OFFICE MAP

TOWNSHIPS 28 AND 29-RANGE 15.

LAKE SUPERIOR PROVINCIAL PARK
SAULT STE MARIE MINING DIVISION
DISTRICT OF ALGOMA

OFFICE MAP (PEEVER & RIX)

M: 1530

Scale :- 20 Chains - 1 Inch.

Lake Superior Provincial Park shown thus: :::::

TWP 28-R.16.

17M. 16M. 15M. 14M. 13M. 12M. North Ast

1M. 2M. 3M. 4M.

Vrooman Island

MacGregor Cove

Devlin Lake

MacGregor Lake

Kenny Lake

UL 266

UL 260 UL 261 UL 262 UL 263 UL 264

UL 265

LAKE SUPERIOR PARK WITH DRAWN FROM STAKING

SUPERIOR

LAKE

Note:
Land under Lake Superior withdrawn from staking by Order in Council dated April 30, 1912.

Areas shown as E.G. 96 & 97 (Water Power Reserves), withdrawn from staking.

TOWNSHIP 29-RANGE 15
ALGOMA CENTRAL RAILWAY LANDS
Not open for staking under Mining Act
Enquire at A.C.R. offices, Sault Ste Marie

E.G. 96 WATER POWER RESERVE File 46916

S.S.M. 19677

E.G. 97 Water Power Reserve

Flooded Area

Montreal River

Rap.45 Rap. Rap.46 Rap. Rap.47

Hwy. 17

Hoyle Twp

3M. 4M.

OFFICE MAP

TWP 29-R.14.

TWP 28-R.14.

7M. 3M.

1M. 2M.

17.26

All Mg. Claims Subject to flooding Rising to an elev. of 464'

400' Rsrd. b. Dept. of Lt. & Power

DISPOSITION OF CROWN LANDS

PATENTED	P
LEASED	L
LICENSE OF OCCUPATION	L.O.
ORDER-IN-COUNCIL	O.C.

LEGEND

PAVED ROAD	RAPIDS, PORTAGE
GRAVEL ROAD	NON-PERENNIAL STREAM
OTHER ROADS	EDGE OF CLEARING
TRAIL OR PATH	TREELESS MUSKEG OR MARSH
HIGHWAY ROUTE No	BRIDGE, BUILDINGS
ELECTRIC POWER LINE	LAKE SUPERIOR PROVINCIAL PARK BOUNDARY
TELEPHONE LINE	GREAT LAKES POWER COMPANY RESERVE
RAILROAD & RIGHT OF WAY	FLOODED AREA

1530

28 & 29-15

PLAN OF
TWPS. 28 & 29. R. 15
LAKE SUPERIOR PROVINCIAL PARK.
SAULT STE MARIE MINING DIVISION.
DISTRICT OF ALGOMA. (PEEVER & RIX)

—Scale, 40 chains to an inch.—

M. 1530

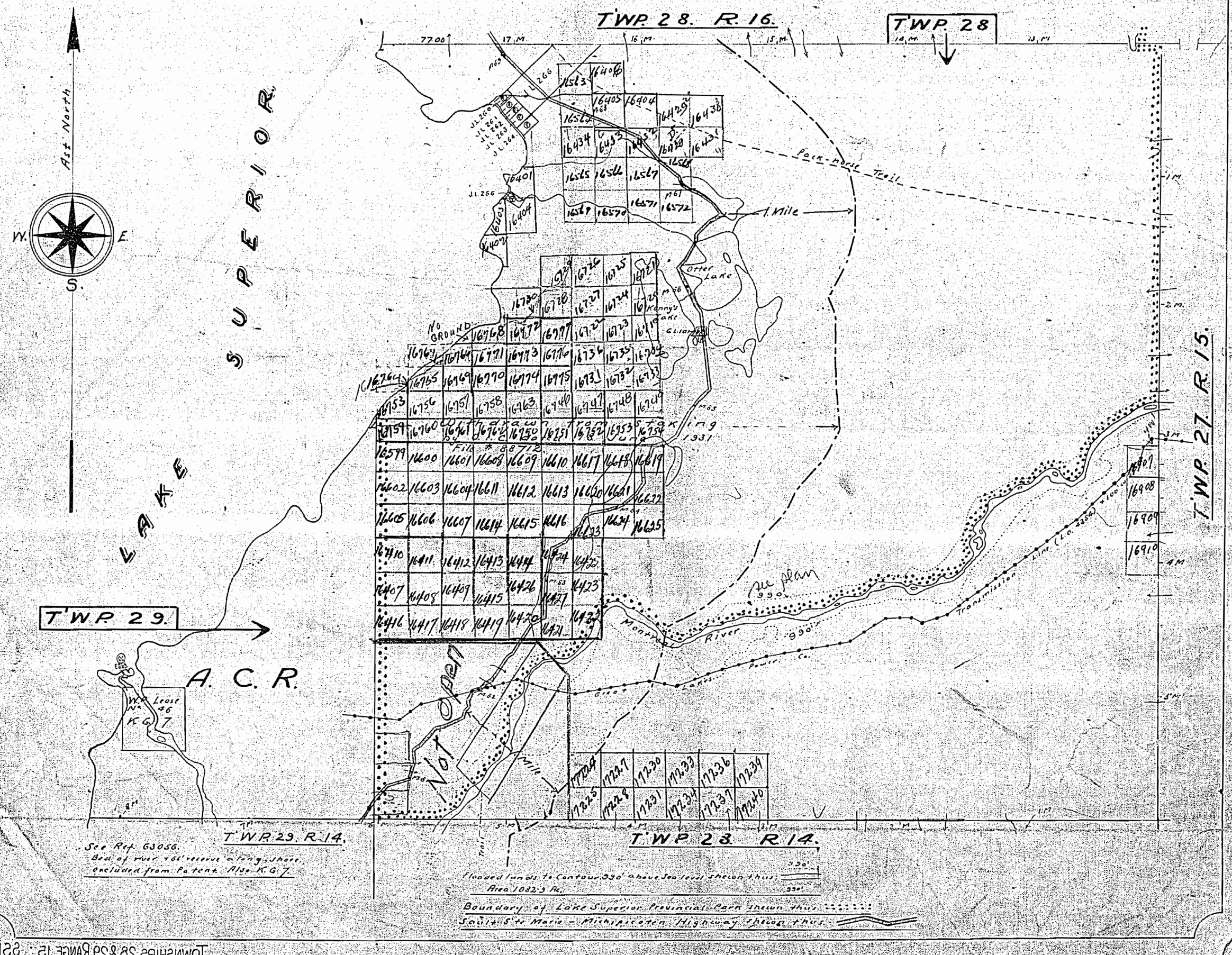

TOWNSHIPS 28 & 29 RANGE 15 SSM 195

1530

PEEVER & RIX
M. 1530

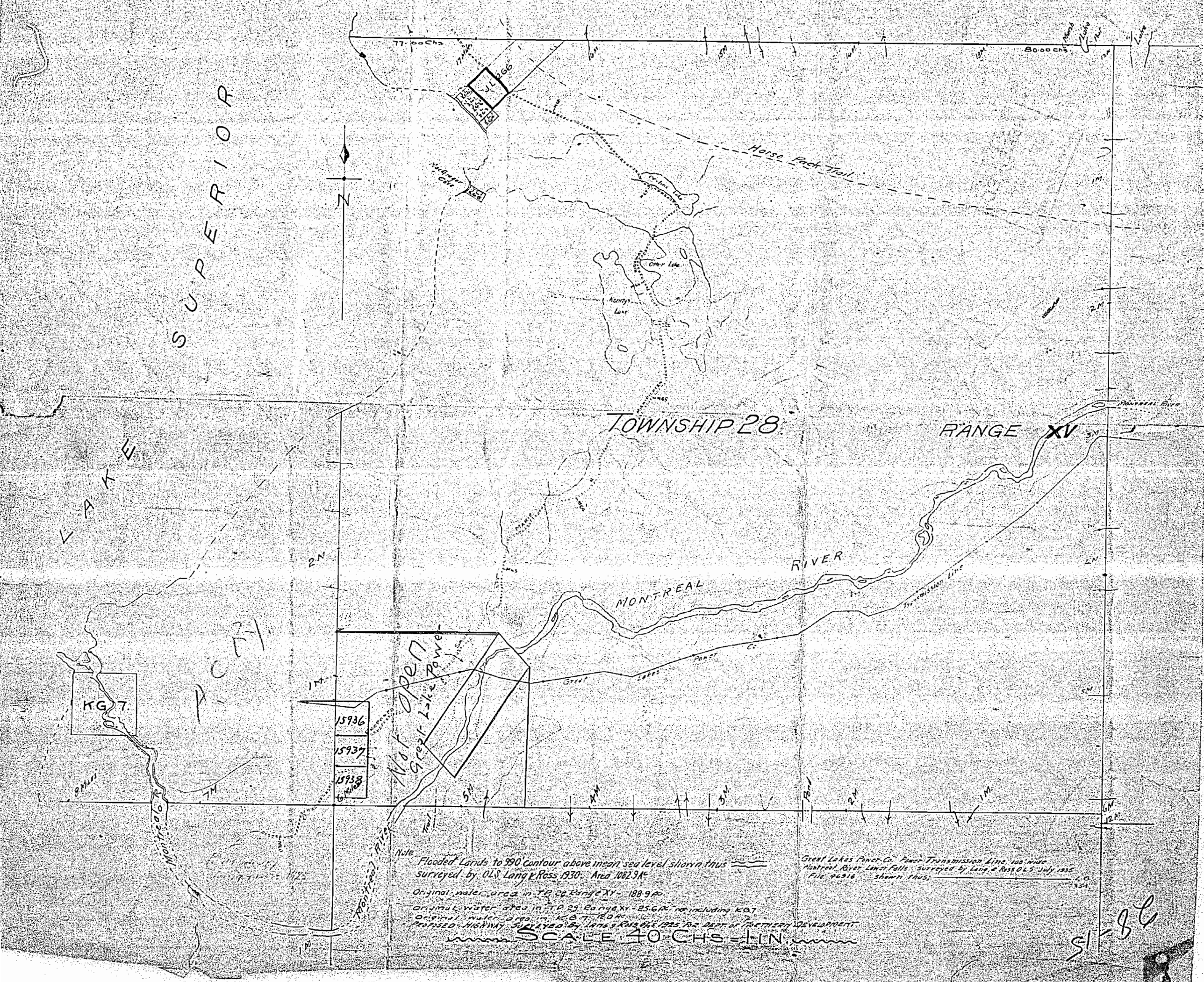

Note
Flooded Lands to 990' contour above mean sea level shown thus
surveyed by OLS Lang & Ross 1930. Area 1082.9 Ac
Original water area in T.P. 28 Range XV - 188.9 Ac.
Original water area in T.P. 29 Range XV - 25.6 Ac. not including KG7
Original water area in KG7 12.0 Ac.
Proposed Highway Surveyed by Lang & Ross OLS 1925 for Dept. of Northern Development

Great Lakes Power Co. Power Transmission Line 100' wide
Montreal River Lower Falls surveyed by Lang & Ross OLS July 1935
File 46916 shown thus;

SCALE 40 CHS = 1 IN.

51-86

1530

TOWNSHIPS 28 AND 29-RANGE 15.

LAKE SUPERIOR PROVINCIAL PARK

(PEEVER & RIX)

SAULT STE MARIE MINING DIVISION

DISTRICT OF ALGOMA

M. 1530

Scale :- 20 Chains - 1 Inch.

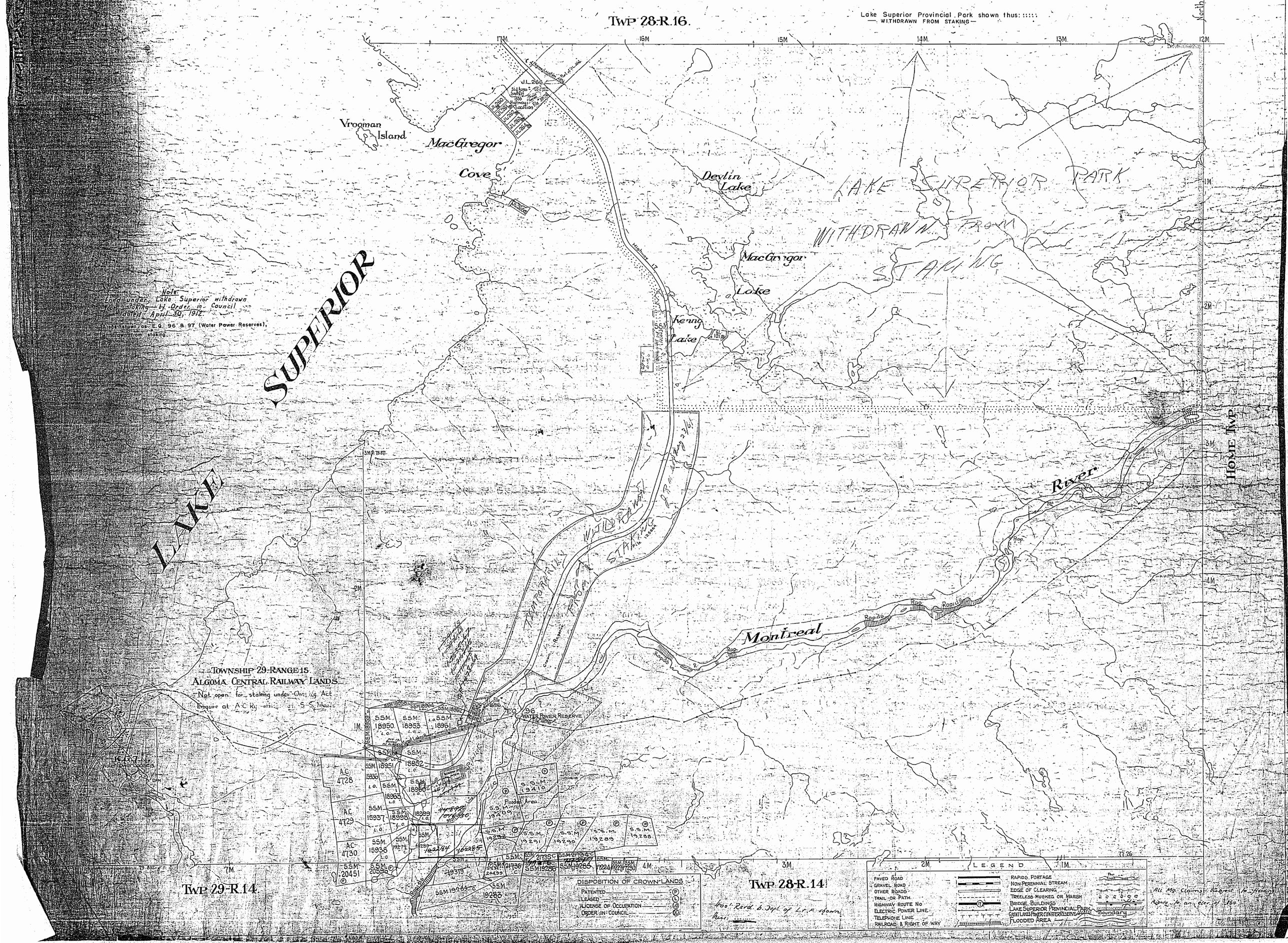

1530

PLAN OF
TWP. 28. R. 15.
SAULT STE. MARIE MINING DIVISION.
DISTRICT OF ALGOMA.

Scale 40 chains to an inch.

(PEEUER & RIX)
M. 1530

TWP. 28 - R. 16.

TWP 29 - R. 15
A. C. R.

Mining Claims shown within this area are subject to survey of township boundary
Files 71427 and 8305 D. of M.
(Algoma Central)

SUPERIOR

LAKE

Great Lakes Power Co. Proposed Power Site

TWP. 29 - R. 14.

TWP. 28 - R. 14.

TWP. 27 - R. 15.

Notes.

Railways shewn thus
Paved Highways
Gravel
Highway Route Nos.
Other Roads
Trails & Paths
Telephone & Telegraph Lines
Electric Power Lines
Boundaries of Lake Superior Provincial Park shewn thus
Great Lakes Power Co. Transmission Line (100 ft. wide) shewn thus: C. L.
600 ft. each side of C. Highway is reserved for Highways Dept.

Non-perennial streams
Bridges
Buildings
Swamps
Areas marked (M) are Patented
(L) Leased
L.O. Held under Licence of Occupation

1530

PLAN OF
T'WPS. 28 & 29. R. 15

LAKE SUPERIOR PROVINCIAL PARK.
SAULT S'TE MARIE MINING DIVISION.
DISTRICT OF ALGOMA.

(PEEVER + RIX)
M. 1530

Scale, 40 chains to an inch.

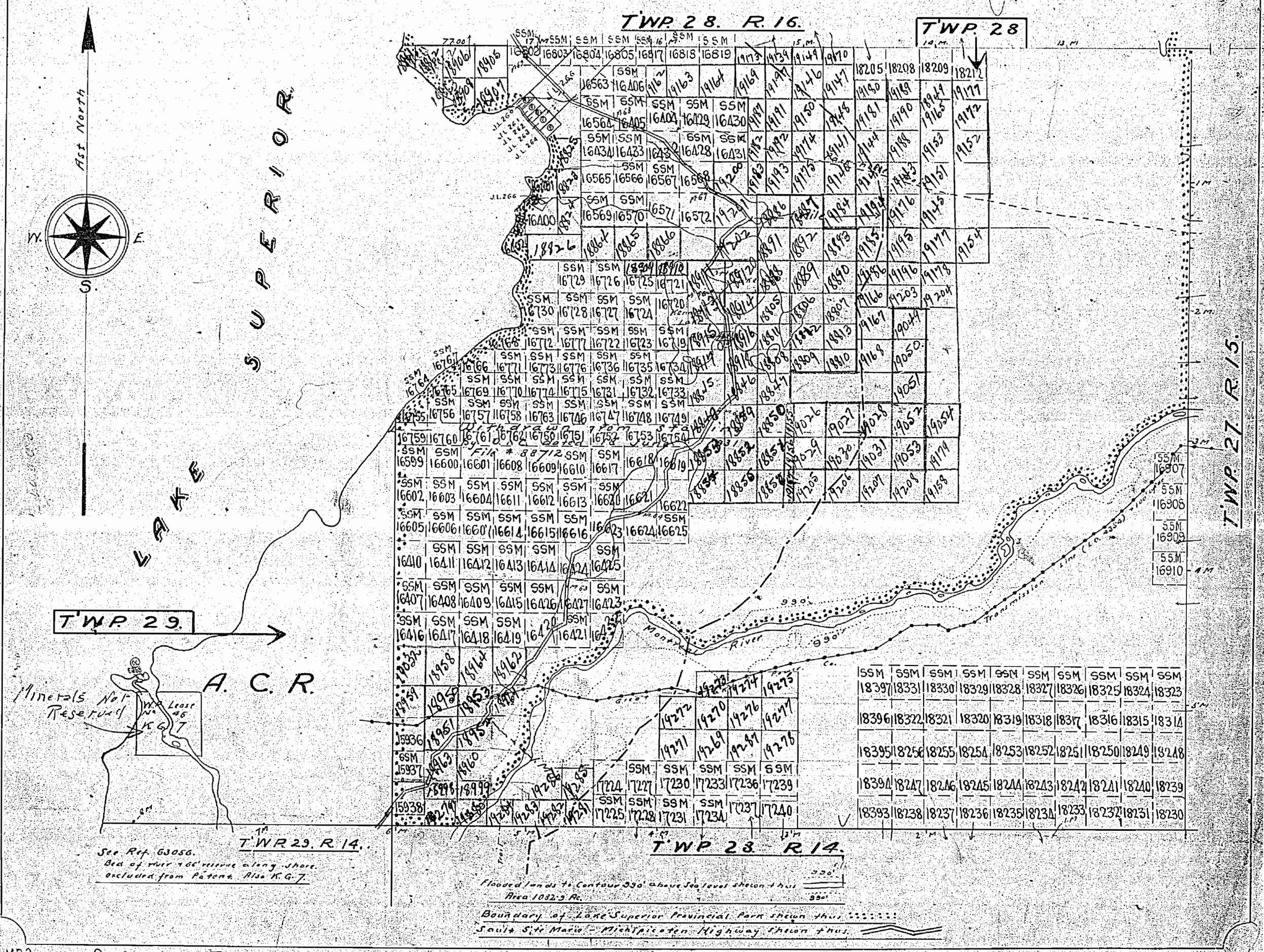

See Ref. 63056.
Bed of river + 66' reserve along shore excluded from Patent. Also K.G. 7.

Flooded lands to Contour 990' above Sea level shewn thus
Area 1082.9 Ac.

Boundary of Lake Superior Provincial Park shewn thus

Sault Ste Marie - Michipicoten Highway shewn thus.

TOWNSHIPS 28 & 29 RANGE 15 SSM 195

1530

TOWNSHIPS 28 AND 29-RANGE 15.

LAKE SUPERIOR PROVINCIAL PARK
SAULT STE MARIE MINING DIVISION
DISTRICT OF ALGOMA

Scale :- 20 Chains - 1 Inch.

(PEEVER + RIX)

M. 1530

Lake Superior Prov. Park
Boundary revised
Dec. 1959
see G. Stevens
letter Dec. 21/59

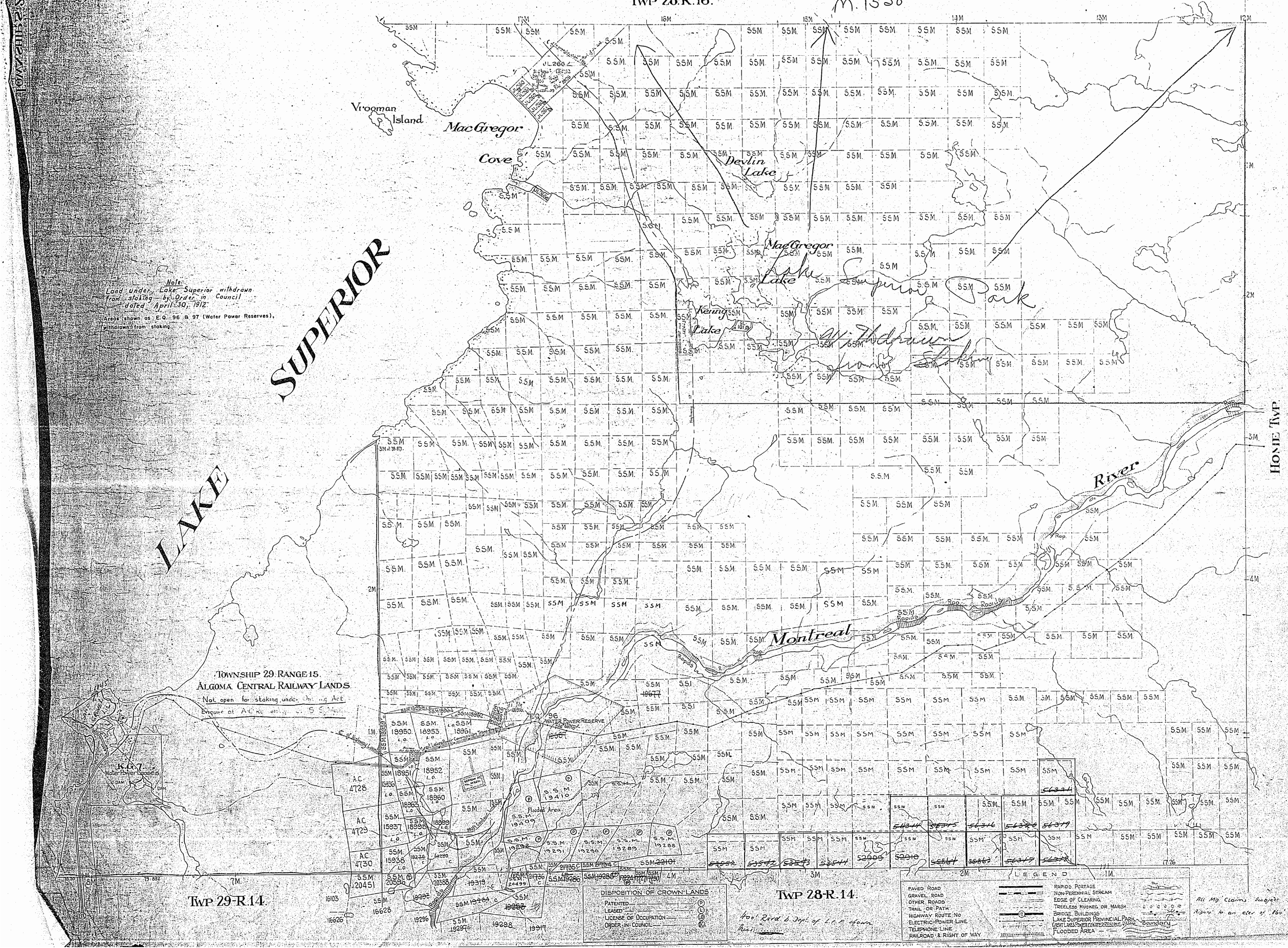

1530

TOWNSHIPS 28 AND 29-RANGE 15. (PEEVER + RIX)

LAKE SUPERIOR PROVINCIAL PARK
SAULT STE MARIE MINING DIVISION
DISTRICT OF ALGOMA

Scale :- 20 Chains - 1 Inch.

M. 1530 OFFICE MAP

TWP 28-R 16.

OFFICE MAP

SUPERIOR LAKE

OFFICE MAP

OFFICE MAP

OFFICE MAP

Vrooman Island

MacGregor Cove

Devlin Lake

MacGregor Lake

Kenny Lake

Montreal River

Rapids

Rep.

Rapids Rep.

Rapids Rep.

Rapids

Rapids

Rapids

1530

PLAN OF
TWP. 28. R. 15.
SAULT STE. MARIE MINING DIVISION.
DISTRICT OF ALGOMA.

Scale 40 chains to an inch.

(Peeler & Rix)
M. 1530.

TWP. 28 - R. 16.

SUPERIOR

TWP 29 - R. 15

A. C. R

Mining Claims shown within this area are subject to survey of township boundary Files 71427 and 83.5 D. of M. (Algoma Central)

LAKE

TWP. 29 - R. 14.

Great Lakes Power Co: Proposed Power Site

TWP. 28 - R. 14.

Notes:

Railways shewn thus
Paved Highways
Gravel
Highway Route Nos.
Other Roads
Trails & Paths
Telephone & Telegraph Lines
Electric Power Lines
Boundaries of Lake Superior Provincial Park shewn thus
Great Lakes Power Co. Transmission Line (100ft wide) shewn thus
600ft each side of C. Highway is reserved for Highways Dept.

Non-perennial streams
Bridges
Buildings
Swamps
Areas marked (P) are Patented
(L) " Leased
L.O. " held under License of Occupation

TOWNSHIPS 28 and 29 RANGE 15 S.S.M. 1951

1530

PLAN OF TWP. 28. R.15.

SAULT STE. MARIE MINING DIVISION.

DISTRICT OF ALGOMA.

Twp. 28. R. 15.

Scale 40 chains to an inch.

(SEEJER & RIX) M. 1530.

TWP. 28. - R. 16.

Montreal River

Power Line

SUPERIOR

LAKE

TWP. 29. - R. 15.

A. C. R.

Mining Claims shown within this area are subject to survey of township boundary Files 71427 and 83-5 D. of M. (Algoma Central)

Great Lakes Power Co. Proposed Power Site

TWP. 29. - R. 14.

TWP. 28. - R. 14.

T'WP 27. - R. 15.

Notes.

Railways shewn thus

Paved Highways

Gravel

Highway Route No.

Other Roads

Trails & Paths

Telephone & Telegraph Lines

Electric Power Lines

Boundaries of Lake Superior Provincial Park shewn thus

Great Lakes Power Co's Transmission Line (100 ft wide) shewn thus

100 ft each side of C. Highway is reserved for Highways Dept.

Non-perennial streams

Bridges

Buildings

Swamps

Areas marked (P) are Patented

(L) " Leases

" L.O. " held under License of Occupation

TOWNSHIPS 28 and 29 RANGE 15. SSM 195

1530

PELEUER & RIX
M. 1530

TOWNSHIP 28

RANGE XV

SUPERIOR

LAKE

MONTREAL RIVER

MONTREAL RIVER

Horse Back Trail

Otter Lake

Henrys Lake

Great Lakes Power Co

Transmission Line

North Shore C.P.R.

K.G.T.

15936

15937

15938

Not Open Great Lake Power

Flooded Lands to 990' contour above mean sea level shown thus ~~~~
surveyed by O.L.S. Lang & Ross 1930. Area 1082.9 Ac

Original water area in T.P. 28 Range XV - 188.9 Ac.
Original water area in T.P. 29 Range XV 125.6 Ac. not including K.G.T.
Original water area in K.G.T. 120 Ac.
PROPOSED HIGHWAY SURVEYED BY LANG & ROSS O.L.S. 1928 FOR DEPT. OF NORTHERN DEVELOPMENT

Great Lakes Power Co. Power Transmission Line 100' wide
Nightcap River Lower Falls surveyed by Lang & Ross O.L.S. July 1935
File #6316 shown thus: ~~~~

SCALE 40 CHS = 1 IN.

S1 96

1530

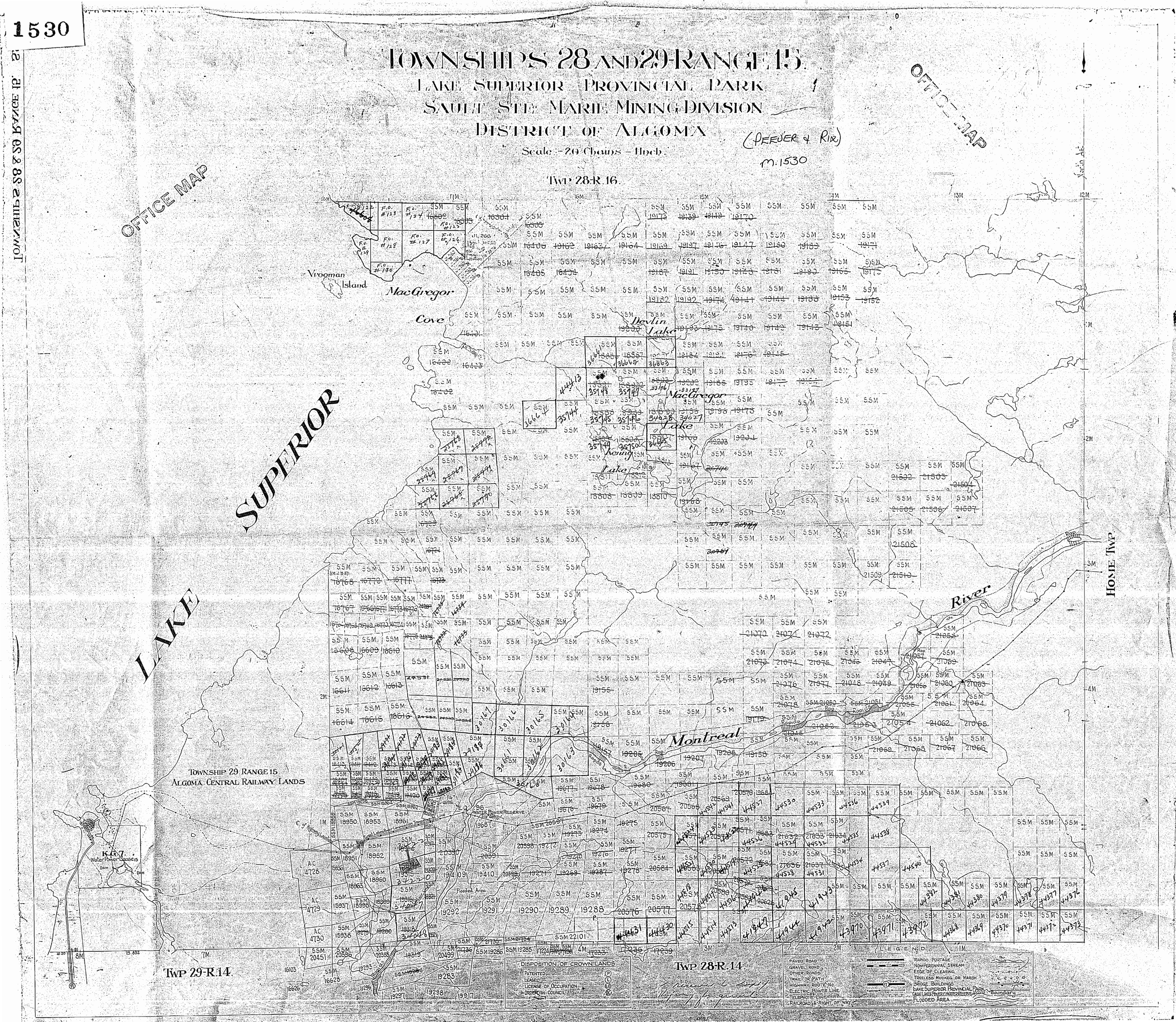
TOWNSHIPS 28 AND 29 RANGE 15.
LAKE SUPERIOR PROVINCIAL PARK
SAULT STE. MARIE MINING DIVISION
DISTRICT OF ALGOMA
Scale:- 20 Chains - 1 Inch.
(PEEVER & RIX)
M.1530
OFFICE MAP
OFFICE MAP
TWP 28-R.16.
TWP 29-R.14.
TWP 28-R.14.
TOWNSHIP 29 RANGE 15
ALGOMA CENTRAL RAILWAY LANDS
LAKE SUPERIOR
Vrooman Island
MacGregor Cove
Devlin Lake
MacGregor Lake
Kenny Lake
Montreal River
HOME TWP.
K.G.7. Water Power Lease 15
WATER POWER RESERVE
Flooded Area
DISPOSITION OF CROWN LANDS
PATENTED
LEASED
LICENSE OF OCCUPATION
ORDER-IN-COUNCIL
LEGEND
PAVED ROAD
GRAVEL ROAD
OTHER ROADS
TRAIL OR PATH
HIGHWAY ROUTE No.
ELECTRIC POWER LINE
TELEPHONE LINE
RAILROAD & RIGHT OF WAY
RAPIDS PORTAGE
NON-PERENNIAL STREAM
EDGE OF CLEARING
TREELESS MUSKEG OR MARSH
BRIDGE BUILDINGS
LAKE SUPERIOR PROVINCIAL PARK
GREAT LAKES POWER CO. WATER RESERVE
FLOODED AREA
Boundary

1530

28+29-15

PLAN OF
TWPS. 28 & 29. R. 15

LAKE SUPERIOR PROVINCIAL PARK.
SAULT S'TE MARIE MINING DIVISION.
DISTRICT OF ALGOMA. (PEEVER & RIX)

Scale, 40 chains to an inch.

M. 1530

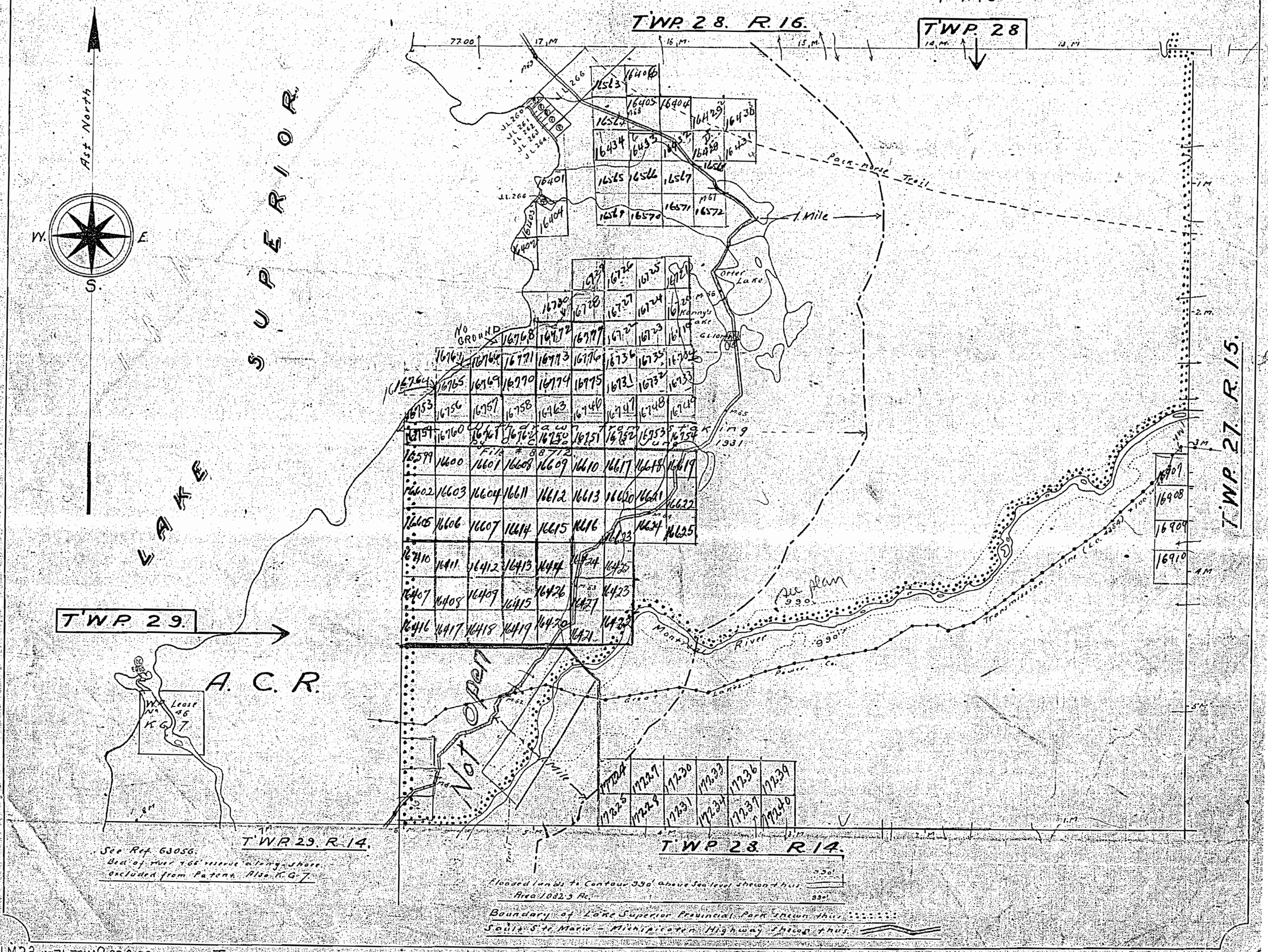

TOWNSHIPS 28 & 29 RANGE 15 SSM 195

1530

28-15

PLAN OF
TWP. 28. R. 15.
SAULT STE. MARIE MINING DIVISION.
DISTRICT OF ALGOMA.

—Scale 40 chains to an inch.— (PEEUER & RIX)

M. 1530

TWP. 28 - R. 16.

North

SUPERIOR

LAKE

TWP 29 - R. 15

A. C. R.

Mining Claims shown within this area are subject to survey of township boundary Files 71427 and 835 D. of M. (Algoma Central)

W.P. Lease No. 46 K.G. 7.

Great Lakes Power Co. Proposed Power Site

TWP. 29 - R. 14.

TWP. 28 - R. 14.

TWP. 27 - R. 15.

Notes.

Railways shewn thus

Paved Highways

Gravel

Highway Route Nos.

Other Roads

Trails & Paths

Telephone & Telegraph Lines

Electric Power Lines

Boundaries of Lake Superior Provincial Park shewn thus

Great Lakes Power Co. Transmission Line (100ft wide) shewn thus

600 ft each side of C. Highway reserved for Highways Dept.

Non-perennial streams

Bridges

Buildings

Swamps

Rocks

TOWNSHIPS 28 and 29 RANGE 15 SSM

1530

28 + 29-15

TOWNSHIPS 28 AND 29-RANGE 15.

LAKE SUPERIOR PROVINCIAL PARK
SAULT STE MARIE MINING DIVISION
DISTRICT OF ALGOMA

(PEEVER + RIX)
M. 1530

OFFICE MAP

OFFICE MAP

Scale :- 20 Chains - 1 Inch.

TWP 28-R.16.

SUPERIOR LAKE

Vroqman Island

MacGregor Cove

Devlin Lake

MacGregor Lake

Kenny Lake

Montreal River

Rapids

Rapids

Rapids

1530

PLAN OF TWPS. 28 & 29. R. 15

LAKE SUPERIOR PROVINCIAL PARK.

ALGOMA MINING DIVISION.

DISTRICT OF ALGOMA.

(PEEVER & RIX)

M. 1530

Scale, 40 chains to an inch.

Twp 28 R XV Crown

LAKE SUPERIOR

SAULT STE MARIE

RIVER

8200'±

5400'±

3600'±

3500'±

7200'±

N 5

31

M

O

A.C.R. Twp 29 R 15

LAKE SUPERIOR

TWP. 28. R. 16.

TWP. 28

TWP. 27. R. 15.

TWP 29.

A. C. R.

Minerals Not Reserved

Lease No. 46 K.G.7

See Ref. 63056.
Bed of river + 66' reserve along shore excluded from Patent. Also K.G.7

T'WP 29. R 14.

T'WP 28 R 14.

Flooded lands to Contour 990' above Sea level shewn thus 990'
Area 1082·3 Ac.

Boundary of Lake Superior Provincial Park shewn thus

Sault Ste Marie – Michipicoten Highway shewn thus

Montreal River

990'

Transmission Line (L.O. 454)

TOWNSHIPS 28 & 29 RANGE 15 SSM 195

1530

28-15

18949

PLAN OF
TWP. 28. R. 15.
SAULT STE. MARIE MINING DIVISION.
DISTRICT OF ALGOMA.

Scale 40 chains to an inch.

(PEEUER & RIX)
M. 1530

TWP. 28 - R. 16.

LAKE SUPERIOR

TWP 29 - R. 15
A. C. R

Mining Claims shown within this area are subject to survey of township boundary Files 71427 and 1835 D.& M. (Algoma Central)

WP Lease No 46 KG

TWP. 29. - R. 14.

TWP. 28. - R. 14.

TWP. 27. - R. 15.

Great Lakes Power Co. Proposed Power Site

Notes.

Railways shown thus
Paved Highways
Gravel
Highway Route Nos.
Other Roads
Trails & Paths
Telephone & Telegraph Lines
Electric Power Lines
Boundaries of Lake Superior Provincial Park shown thus
Great Lakes Power Co's Transmission Line (100 ft wide) shown thus. G. L. P. C.
100 ft each side of ℄ Highway is reserved for Highways Dept.

Non-perennial streams
Bridges
Buildings
Swamps
Areas marked (P) are Patented
(L) " Leased
L.O. " Held under License of Occupation

TOWNSHIPS 28 and 29 RANGE 15 W.M.

1530

NOTES

400' Surface Rights Reservation along the shores of all Lakes and Rivers

Land under Lake Superior withdrawn from staking by Order in Council, dated April 30. 1912.

Tp.29 R 15 is not open for staking being Algoma Central Railway Land.

(2) MTC GRAVEL PIT 1456
(3) MTC GRAVEL PIT 194
(4) GRAVEL PIT 191
(6) BORROW PIT FILE 142691
(5) GRAVEL PIT FILE 142436
(6) SAND & GRAVEL LICENCE FILE 539-11
(1) C.N.R. MICRO WAVE SITE FILE 169957

Tp.28 R.16 M. 1531

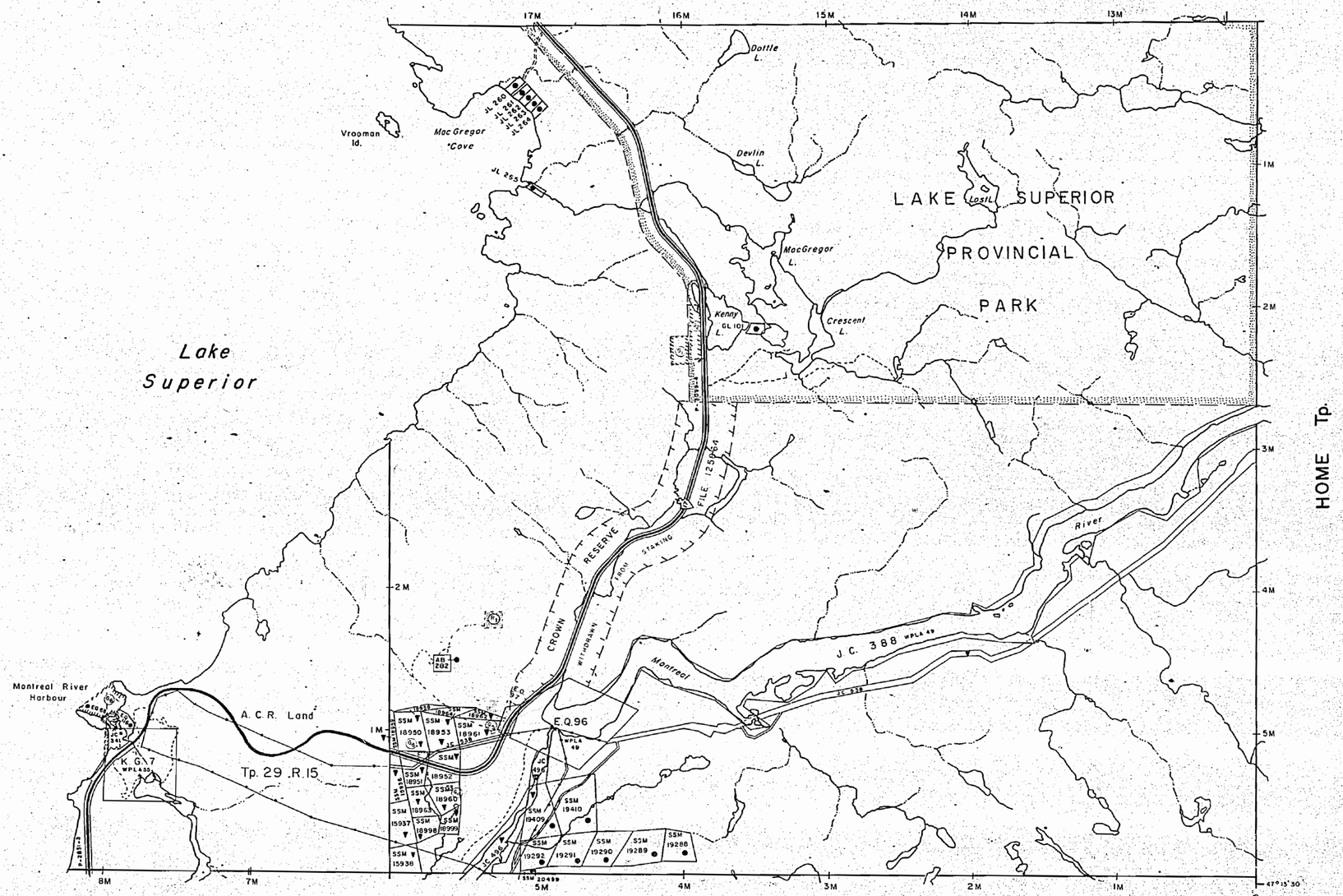

Tp.29 R.14 M. 1539

Tp.28 R.14 M. 1529

HOME Tp.

LEGEND

- HIGHWAY AND ROUTE No.
- OTHER ROADS
- TRAILS
- SURVEYED LINES:
  - TOWNSHIPS, BASE LINES, ETC
  - LOTS, MINING CLAIMS, PARCELS, ETC.
- UNSURVEYED LINES:
  - LOT LINES
  - PARCEL BOUNDARY
  - MINING CLAIMS ETC.
- RAILWAY AND RIGHT OF WAY
- UTILITY LINES
- NON-PERENNIAL STREAM
- FLOODING OR FLOODING RIGHTS
- SUBDIVISION
- ORIGINAL SHORELINE
- MARSH OR MUSKEG
- MINES

DISPOSITION OF CROWN LANDS

TYPE OF DOCUMENT	SYMBOL
PATENT, SURFACE & MINING RIGHTS	●
" SURFACE RIGHTS ONLY	◒
" MINING RIGHTS ONLY	◒
LEASE, SURFACE & MINING RIGHTS	■
" SURFACE RIGHTS ONLY	■
" MINING RIGHTS ONLY	■
LICENCE OF OCCUPATION	▼
CROWN LAND SALE	CS
ORDER-IN-COUNCIL	OC
RESERVATION	⊙
CANCELLED	⊙
SAND & GRAVEL	S

SCALE: 1 INCH = 40 CHAINS

FEET 0 500 1000 2000 4000 6000 8000
METRES 0 200 400 600 1KM 2KM

ACRES	HECTARES
40	16

TOWNSHIP (RIX & PEEVER)

Tp. 28 R. 15 & Tp. 29 R. 15

DISTRICT ALGOMA

S.S. MARIE MINING DIV.

RECEIVED MAR 13 1973

MINING DIVISION SAULT STE. MARIE

ONTARIO
MINISTRY OF NATURAL RESOURCES
SURVEYS AND MAPPING BRANCH

DATE Jan '73- | PLAN No. M. 1530

WHITNEY BLOCK QUEEN'S PARK, TORONTO

1530

TOWNSHIPS 28 AND 29-RANGE 15.

LAKE SUPERIOR PROVINCIAL PARK (PEEVER & RIX)

SAULT STE MARIE MINING DIVISION

DISTRICT OF ALGOMA

M. 1530

Scale :- 20 Chains - 1 Inch.

