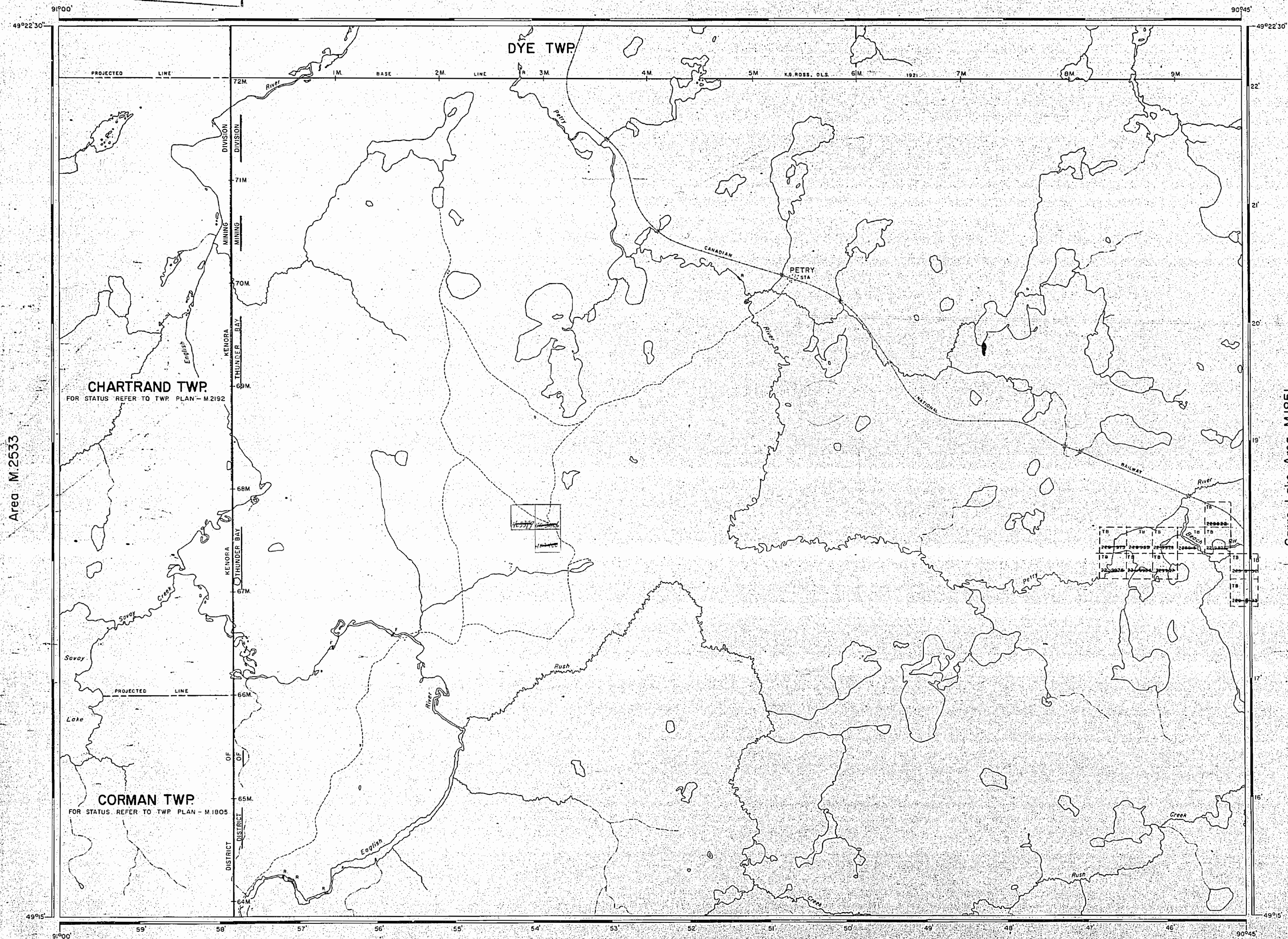


2896

Selwyn Lake Area - M.1976



AREA OF

PETRY  
STATIONDISTRICT OF  
KENORA · THUNDER BAYKENORA · THUNDER BAY  
MINING DIVISION

SCALE: 1-INCH = 40 CHAINS

## LEGEND

PATENTED LAND	Ⓢ
CROWN LAND SALE	C.S.
LEASES	Ⓛ
LOCATED LAND	Loc.
LICENSE OF OCCUPATION	L.O.
MINING RIGHTS ONLY	M.R.O.
SURFACE RIGHTS ONLY	S.R.O.
ROADS	—
IMPROVED ROADS	—
KING'S HIGHWAYS	—
RAILWAYS	—
POWER LINES	—
MARSH OR MUSKEG	—
MINES	Ⓜ
CANCELLED	C.

## NOTES

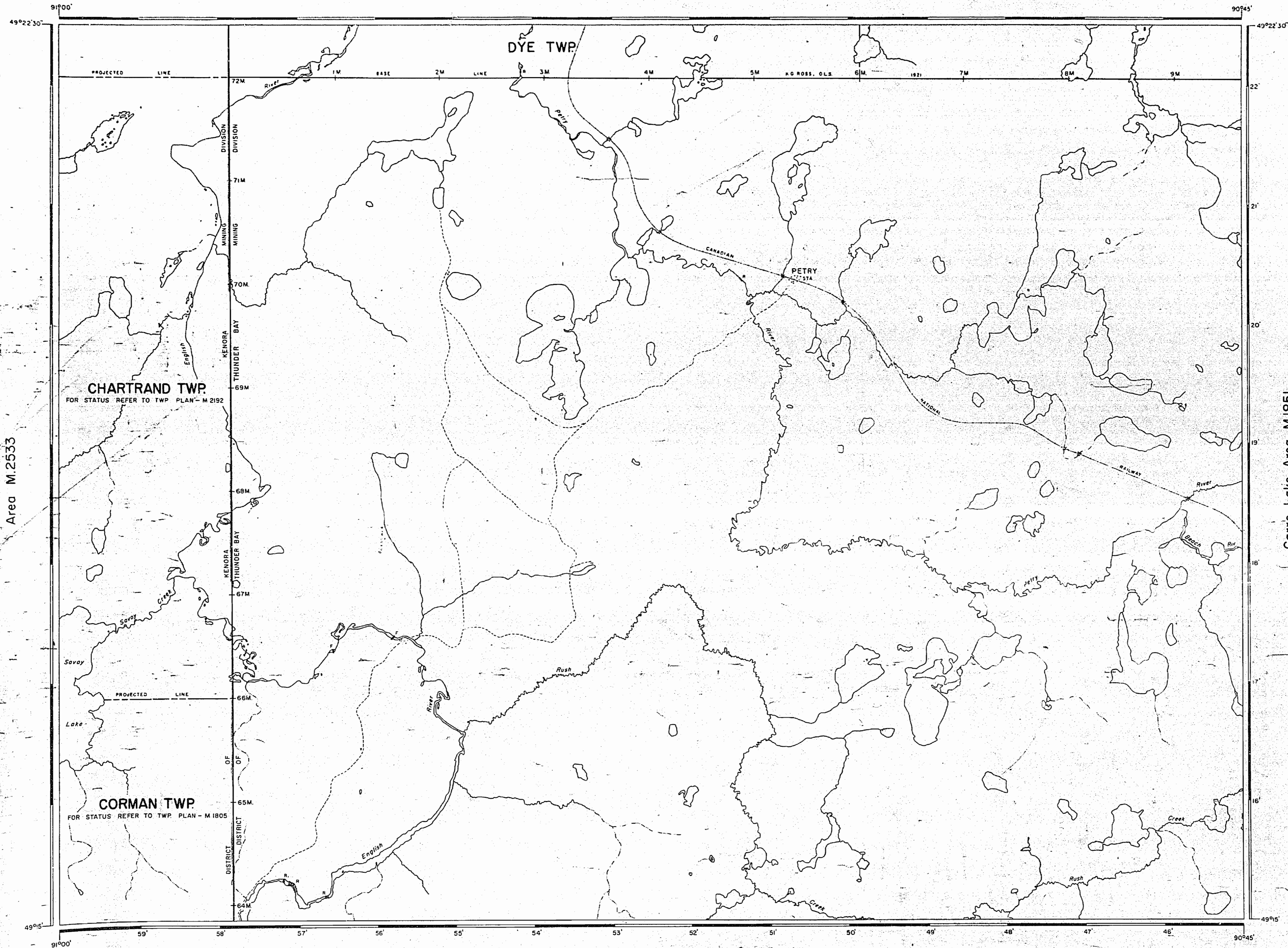
400' Surface Rights Reservation around all  
lakes and rivers.

1974

T.B.  
NATIONAL TOPOGRAPHIC SERIES 52 67

PLAN NO. M.2896

ONTARIO  
MINISTRY OF NATURAL RESOURCES  
SURVEYS AND MAPPING BRANCH



AREA OF

**PETRY  
STATION**  
DISTRICT OF  
KENORA · THUNDER BAY

KENORA · THUNDER BAY  
MINING DIVISION

SCALE: 1-INCH = 40 CHAINS

**LEGEND**

PATENTED LAND	Ⓟ
CROWN LAND SALE	C.S.
LEASES	Ⓢ
LOCATED LAND	Loc.
LICENSE OF OCCUPATION	L.O.
MINING RIGHTS ONLY	M.R.O.
SURFACE RIGHTS ONLY	S.R.O.
ROADS	—
IMPROVED ROADS	—
KING'S HIGHWAYS	—
RAILWAYS	—
POWER LINES	—
MARSH OR MUSKEG	—
MINES	—
CANCELLED	—

**NOTES**

400' Surface Rights Reservation around all  
lakes and rivers.

MAR. 23/77

THUNDER BAY DIST.  
NATIONAL TOPOGRAPHIC SERIES 52 G 7

PLAN NO. **M.2896**

ONTARIO  
MINISTRY OF NATURAL RESOURCES  
SURVEYS AND MAPPING BRANCH



**DISTRICT OF  
KENORA - THUNDER BAY**

**KENORA - PORT ARTHUR  
MINING DIVISION**

SCALE: 1-INCH = 40 CHAINS

## LEGEND

PATENTED LAND  
CROWN LAND SALE  
LEASES  
LOCATED LAND  
LICENSE OF OCCUPATION  
MINING RIGHTS ONLY  
SURFACE RIGHTS ONLY  
ROADS  
IMPROVED ROADS  
KING'S HIGHWAYS  
RAILWAYS  
POWER LINES  
MARSH OR MUSKEG  
MINES  
CANCELLED

## NOTES

400' Surface Rights Reservation around all lakes and rivers.

RECEIVED

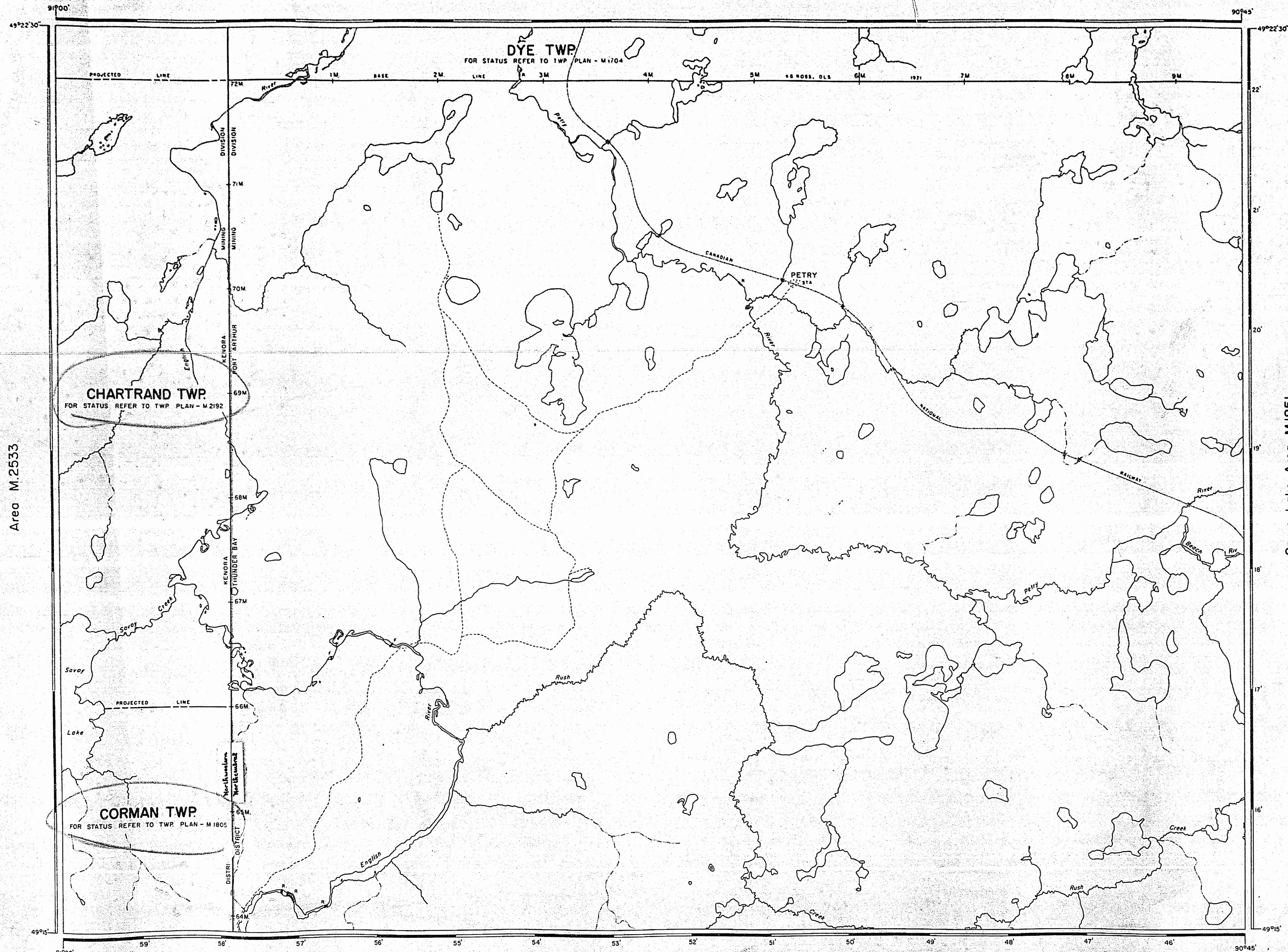
JAN 29 1964

MEMORANDUM FOR THE DIRECTOR

PLAN NO. M.2896

DEPARTMENT OF MINES

— ONTARIO —



Area M.2533

Carre Lake Area - M.1851

Hawk Lake Area-M.2895

2896

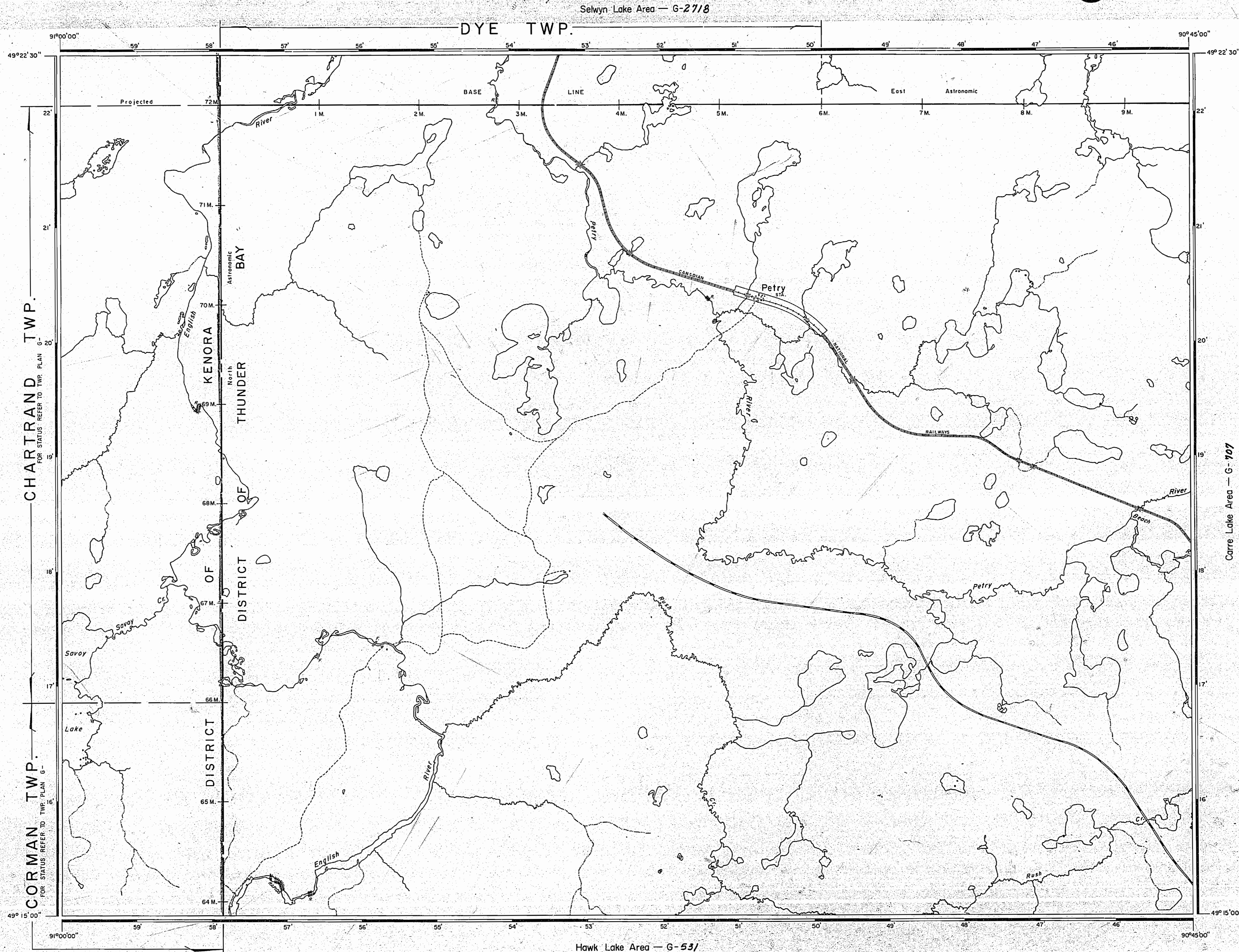
49390

REFERENCES

SURVEYS

CANADIAN NATIONAL RAILWAYS (GRAND TRUNK PACIFIC) MAIN LINE SURVEYED BY E. R. BINGHAM O.L.S. 1913. REF. 556 F.G. 1913 dated 27th. JULY 1914.

THE INFORMATION THAT APPEARS ON THIS MAP HAS BEEN COMPILED FROM VARIOUS SOURCES, AND ACCURACY IS NOT GUARANTEED. THOSE WISHING TO STAKE MINING CLAIMS SHOULD CONSULT WITH THE MINING RECORDER, MINISTRY OF NORTHERN DEVELOPMENT AND MINES, FOR ADDITIONAL INFORMATION ON THE STATUS OF THE LANDS SHOWN HEREON.



REFERENCES

TOPOGRAPHY

LAKES, RIVERS, ETC., FROM FOREST RESOURCES INVENTORY SHEET NO. 493 904.

SURVEYS

BOUNDARY BETWEEN THE DISTRICT OF KENORA AND THE DISTRICT OF THUNDER BAY SURVEYED BY A. NIVEN O.L.S. 1890. FIELD NOTE BOOK NO. 2433.

BASE LINE SURVEYED BY K. G. ROSS O.L.S. 1921. FIELD NOTE BOOK NO. 2516.

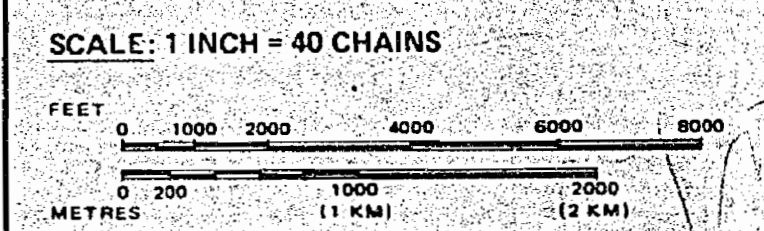
LEGEND

HIGHWAY AND ROUTE No.	
OTHER ROADS	
TRAILS	
SURVEYED LINES:	
TOWNSHIPS, BASE LINES, ETC.	
LOTS, MINING CLAIMS, PARCELS, ETC.	
UNSURVEYED LINES:	
LOT LINES	
PARCEL BOUNDARY	
MINING CLAIMS ETC.	
RAILWAY AND RIGHT OF WAY	
UTILITY LINES	
NON-PERENNIAL STREAM	
FLOODING OR FLOODING RIGHTS	
SUBDIVISION OR COMPOSITE PLAN	
RESERVATIONS	
ORIGINAL SHORELINE	
MARSH OR MUSKEG	
MINES	
TRAVERSE MONUMENT	

DISPOSITION OF CROWN LANDS

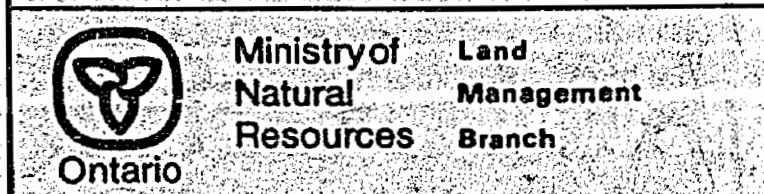
TYPE OF DOCUMENT	SYMBOL
PATENT, SURFACE & MINING RIGHTS	
" SURFACE RIGHTS ONLY	
" MINING RIGHTS ONLY	
LEASE, SURFACE & MINING RIGHTS	
" SURFACE RIGHTS ONLY	
" MINING RIGHTS ONLY	
LICENCE OF OCCUPATION	
ORDER-IN-COUNCIL	
RESERVATION	
CANCELLED	
SAND & GRAVEL	
LAND USE PERMITS FOR COMMERCIAL TOURISM/OUTPOST CAMPS	

NOTE: MINING RIGHTS IN PARCELS PATENTED PRIOR TO MAY 6, 1912, VESTED IN ORIGINAL PATENTEE BY THE PUBLIC LANDS ACT, R.S.O. 1970, CHAP. 380, SEC. 63, SUBSEC. 1.



AREA  
**PETRY STATION**

M.N.R. ADMINISTRATIVE DISTRICT  
**IGNACE/THUNDER BAY**  
MINING DIVISION  
**KENORA/THUNDER BAY**  
LAND TITLES / REGISTRY DIVISION  
**THUNDER BAY**



Date NOVEMBER 1982  
March 21<sup>st</sup> / 83  
Number  
**G-751**

PETRY  
STATION

DISTRICT OF  
KENORA - THUNDER BAY

KENORA - PORT ARTHUR  
MINING DIVISION

SCALE: 1-INCH = 40 CHAINS

LEGEND

- |                       |        |
|-----------------------|--------|
| PATENTED LAND         | ⊙      |
| CROWN LAND SALE       | C.S.   |
| LEASES                | Ⓢ      |
| LOCATED LAND          | Loc.   |
| LICENSE OF OCCUPATION | L.O.   |
| MINING RIGHTS ONLY    | M.R.O. |
| SURFACE RIGHTS ONLY   | S.R.O. |
| ROADS                 | —      |
| IMPROVED ROADS        | —      |
| KING'S HIGHWAYS       | —      |
| RAILWAYS              | —      |
| POWER LINES           | —      |
| MARSH OR MUSKEG       | —      |
| MINES                 | —      |
| CANCELLED             | C.     |

NOTES

400' Surface Rights Reservation around all  
lakes and rivers.

1964

PLAN NO. M.2896

DEPARTMENT OF MINES  
— ONTARIO —

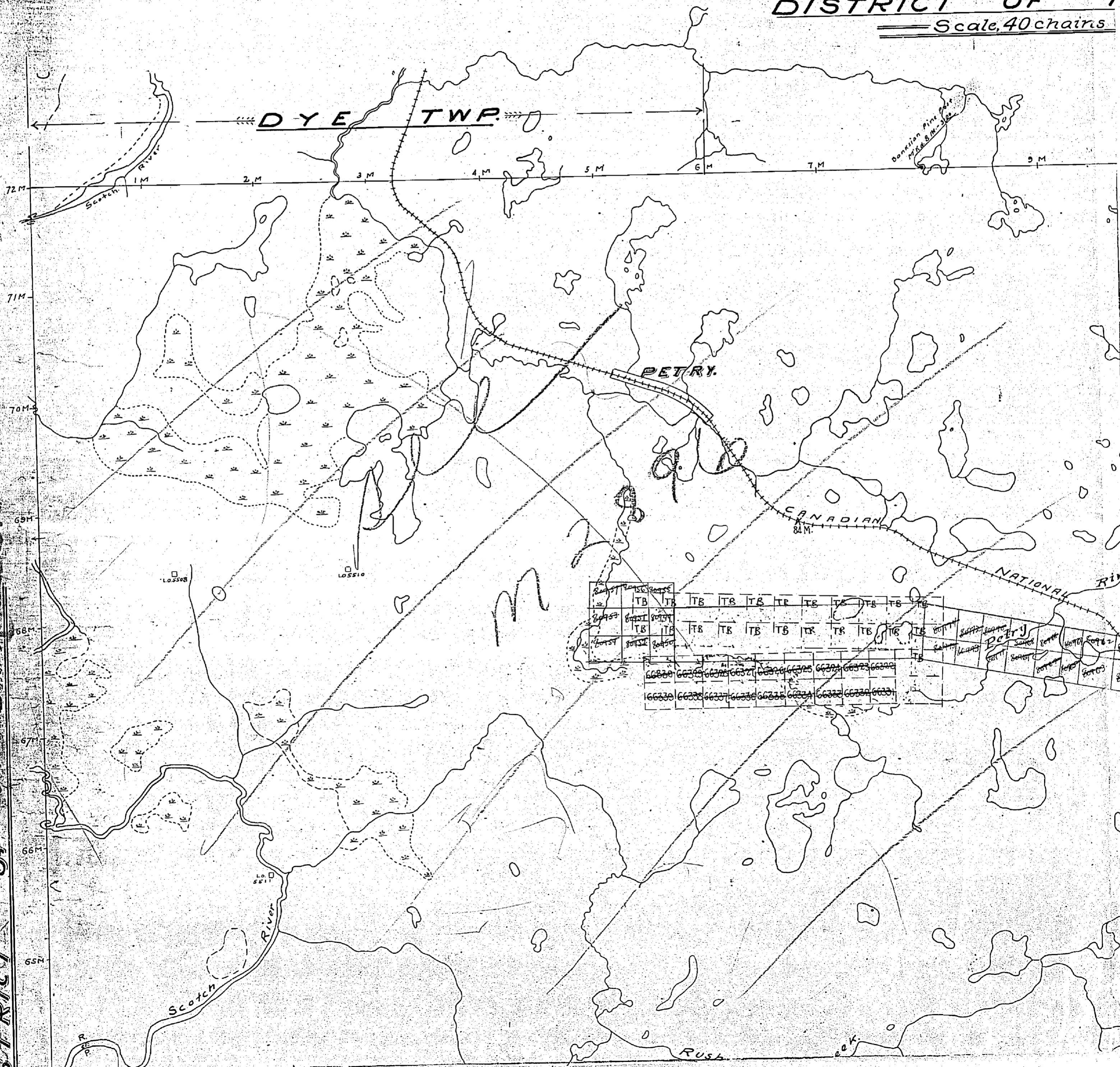
Area M.2533

Carre Lake Area - M.1851

2896

PLAN  
**OSCAR-PET**  
 PORT ARTHUR M  
 DISTRICT OF 7

Scale, 40 chains



2896

Selwyn Lake Area-M.1976

AREA OF

**PETRY  
STATION**  
DISTRICT OF  
KENORA · THUNDER BAY

**KENORA · PORT ARTHUR  
MINING DIVISION**

SCALE: 1-INCH = 40 CHAINS

**LEGEND**

- |                       |        |
|-----------------------|--------|
| PATENTED LAND         | ⊙      |
| CROWN LAND SALE       | ⊙      |
| LEASES                | ⊙      |
| LOCATED LAND          | ⊙      |
| LICENSE OF OCCUPATION | ⊙      |
| MINING RIGHTS ONLY    | M.R.O. |
| SURFACE RIGHTS ONLY   | S.R.O. |
| ROADS                 | —      |
| IMPROVED ROADS        | —      |
| KING'S HIGHWAYS       | —      |
| RAILWAYS              | —      |
| POWER LINES           | —      |
| MARSH OR MUSKEG       | —      |
| MINES                 | —      |
| CANCELLED             | —      |

**NOTES**

400' Surface Rights Reservation around all lakes and rivers.

1964

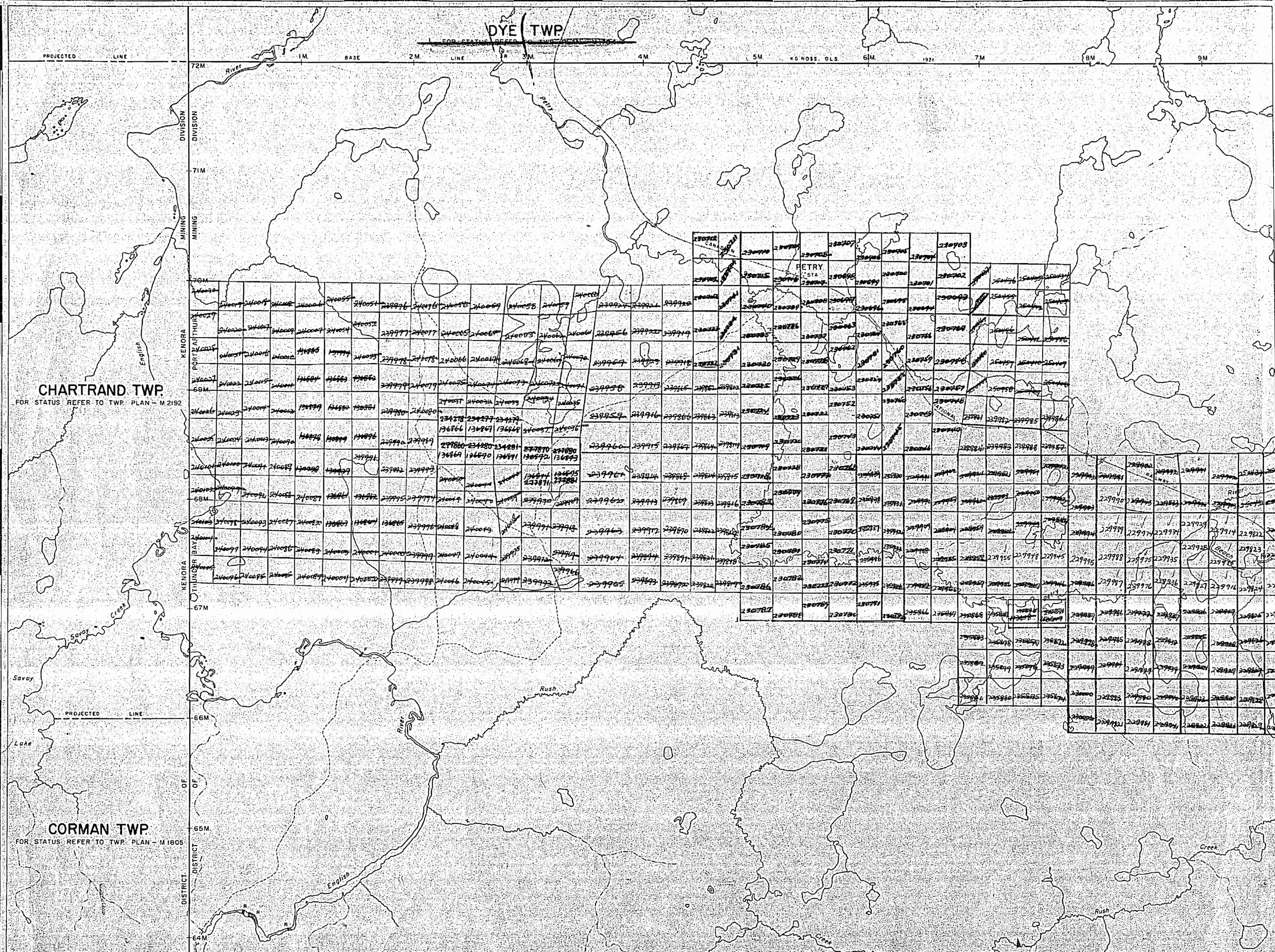
PLAN NO. **M.2896**

DEPARTMENT OF MINES  
— ONTARIO —

Hawk Lake Area-M.2895

Area M.2533

Carre Lake Area-M.1851



2896

Selwyn Lake Area-M.1976

AREA OF

PETRY  
STATION

DISTRICT OF  
KENORA THUNDER BAY

KENORA THUNDER BAY  
MINING DIVISION


SCALE: 1-INCH = 40 CHAINS

LEGEND

PATENTED LAND	⊙
CROWN LAND SALE	C.S.
LEASES	⊙
LOCATED LAND	Loc.
LICENSE OF OCCUPATION	L.O.
MINING RIGHTS ONLY	M.R.O.
SURFACE RIGHTS ONLY	S.R.O.
ROADS	—
IMPROVED ROADS	—
KING'S HIGHWAYS	—
RAILWAYS	—
POWER LINES	—
MARSH OR MUSKEG	—
MINES	—
CANCELLED	C.

NOTES

400' Surface Rights Reservation around all  
lakes and rivers.



1974

T.B.

NATIONAL TOPOGRAPHIC SERIES 52 G 7

PLAN NO. M.2896

ONTARIO  
MINISTRY OF NATURAL RESOURCES  
SURVEYS AND MAPPING BRANCH

DYE TWP.

PETRY STA.

CHARTRAND TWP.

FOR STATUS REFER TO TWP. PLAN - M 2192

CORMAN TWP.

FOR STATUS REFER TO TWP. PLAN - M 1805

Hawk Lake Area-M.2895

Carre Lake Area-M.1851

Area M.2533

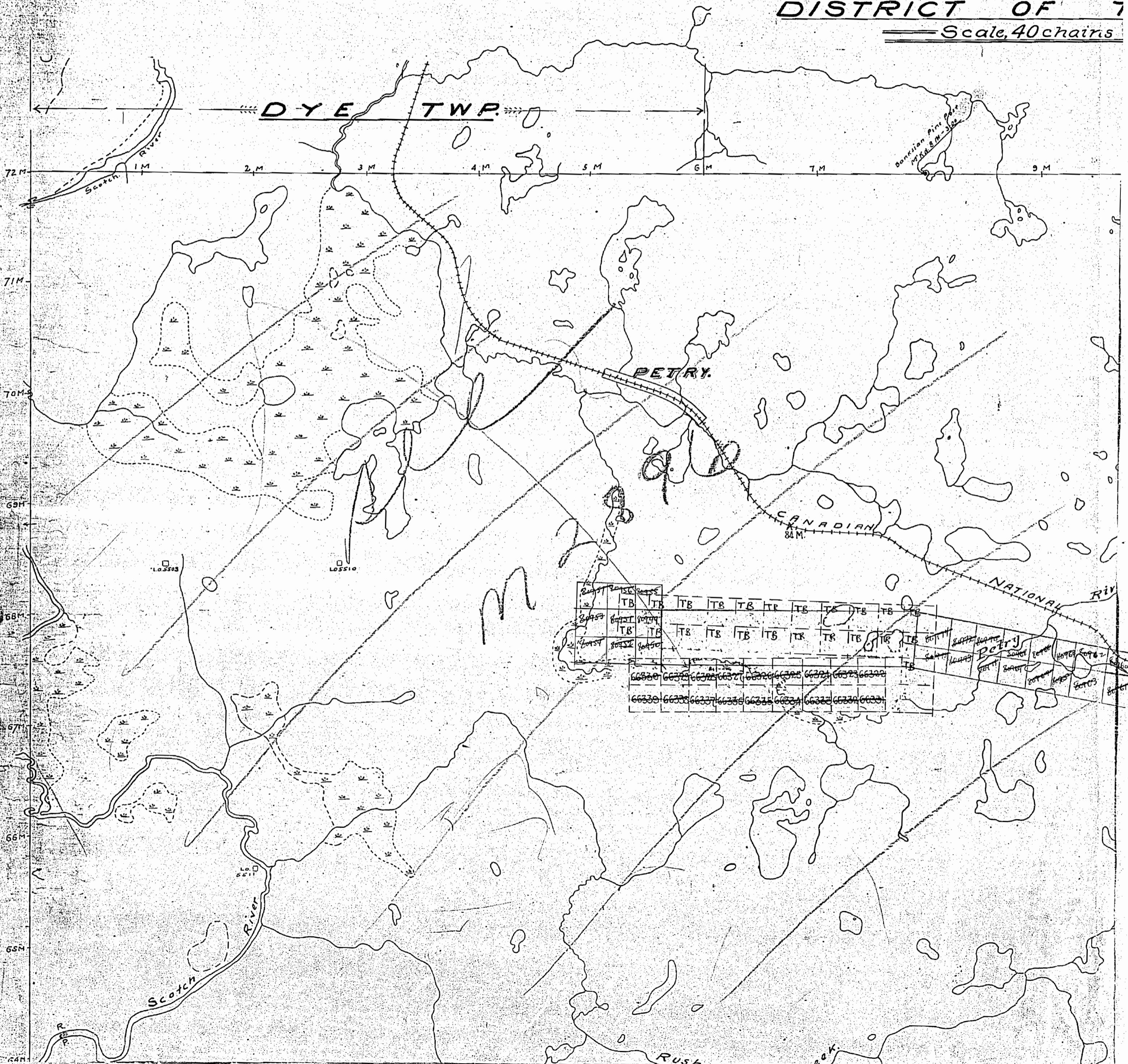
2896

# PLAN OSCAR-PET

PORT ARTHUR M

DISTRICT OF 7

Scale, 40 chains



Selwyn Lake Area-M.1976

AREA OF

PETRY  
STATION

DISTRICT OF  
KENORA - THUNDER BAY

KENORA - PORT ARTHUR  
MINING DIVISION

SCALE: 1-INCH = 40 CHAINS

LEGEND

PATENTED LAND	Ⓟ
CROWN LAND - SALE	Ⓢ
LEASES	Ⓛ
LOCATED LAND	Ⓛ
LICENSE OF OCCUPATION	Ⓛ
MINING RIGHTS ONLY	Ⓛ
SURFACE RIGHTS ONLY	Ⓛ
ROADS	—
IMPROVED ROADS	—
KING'S HIGHWAYS	—
RAILWAYS	—
POWER LINES	—
MARSH OR MUSKEG	—
MINES	Ⓜ
CANCELLED	Ⓢ

NOTES

400' Surface Rights Reservation around all  
lakes and rivers

RECEIVED  
JAN 29 1962  
KENORA MINING DIV.

PLAN NO. M.2896

DEPARTMENT OF MINES  
ONTARIO

Hawk Lake Area-M.2895

2896

493904

