1860

1942

TWP. OF PIC

PORT ARTHUR MINING DIVISION
DISTRICT OF THUNDER BAY
Scale 40 Chains -1- Inch

TB 174

PORT ARTHUR RECEIVED MINING DIVISION

DATE OF ISSUE MAY 2 1942

PORT ARTHUR RECEIVED MINING DIVISION

General Timber Co. Ltd. marked thus. G.T. Co. Ltd.
Ontario Paper Co. Ltd. " " O.P. Co. Ltd.
Indian Reserve " "

1860

Twp. 77

Twp. 76

Twp. 75

Twp. 74

Projected Line

Projected Line

Projected Line

Lot 21, Con. IX The Peninsula

Marathon

The Marathon Improvement District

Easterly Limit of the Marathon Improvement District

Southerly Limit of the Marathon Improvement District

N 1/2 Lot 7, Con XI

S.R.O.

1967

Peninsula Harbour

Neuve Chapelle Point

Blondin Island

Gordon Cove

Hawkins Island

Skin Lake

Lake Superior

Pic River

Indian Reserve No. 50

Heron Bay

Heron Bay Stn.

Melgund Sta.

Melgund Creek

Melgund Lake

Onaping Lake

Onaping Creek

Black River

Muzzy Creek

Spruce Creek

Swede River

Swede Creek

Prospect Cove

Hattie Cove

Randle Point

Boulton Reef

Ogilvy Pt.

Dangerous Islands

Heron Bay Access Road

Railway

Elevated Railway

Pic River Access Road

Pic River Access Road

Pic River Access Road

1860

Twp. 77

Twp. 76

Twp. 75

Twp. 74

1972

THE TOWNSHIP OF

P I C

DISTRICT OF THUNDER BAY

THUNDER BAY MINING DIVISION

SCALE: 1-INCH = 40 CHAINS

LEGEND

PATENTED LAND	P
CROWN LAND SALE	C.S.
LEASES	L
LOCATED LAND	Loc.
LICENSE OF OCCUPATION	L.O.
MINING RIGHTS ONLY	M.R.O.
SURFACE RIGHTS ONLY	S.R.O.
ROADS	
IMPROVED ROADS	
KING'S HIGHWAYS	
RAILWAYS	
POWER LINES	
MARSH OR MUSKEG	
MINES	
CANCELLED	C.

NOTES

400' Surface Rights Reservation around all Lakes and Rivers.

Annulled portion of subdivision of Township, shown thus.

Land under the waters of Lake Superior, withdrawn from staking by Order in Council dated April 30, 1912.

AREA SHOWN THUS: //// AND ISLANDS IN FRONT OF CONCESSION 2 TO CONCESSION 6 ARE SUBJECT TO SECTION 110 OF THE MINING ACT

PLAN NO. M-1860

ONTARIO
DEPARTMENT OF MINES
AND NORTHERN AFFAIRS

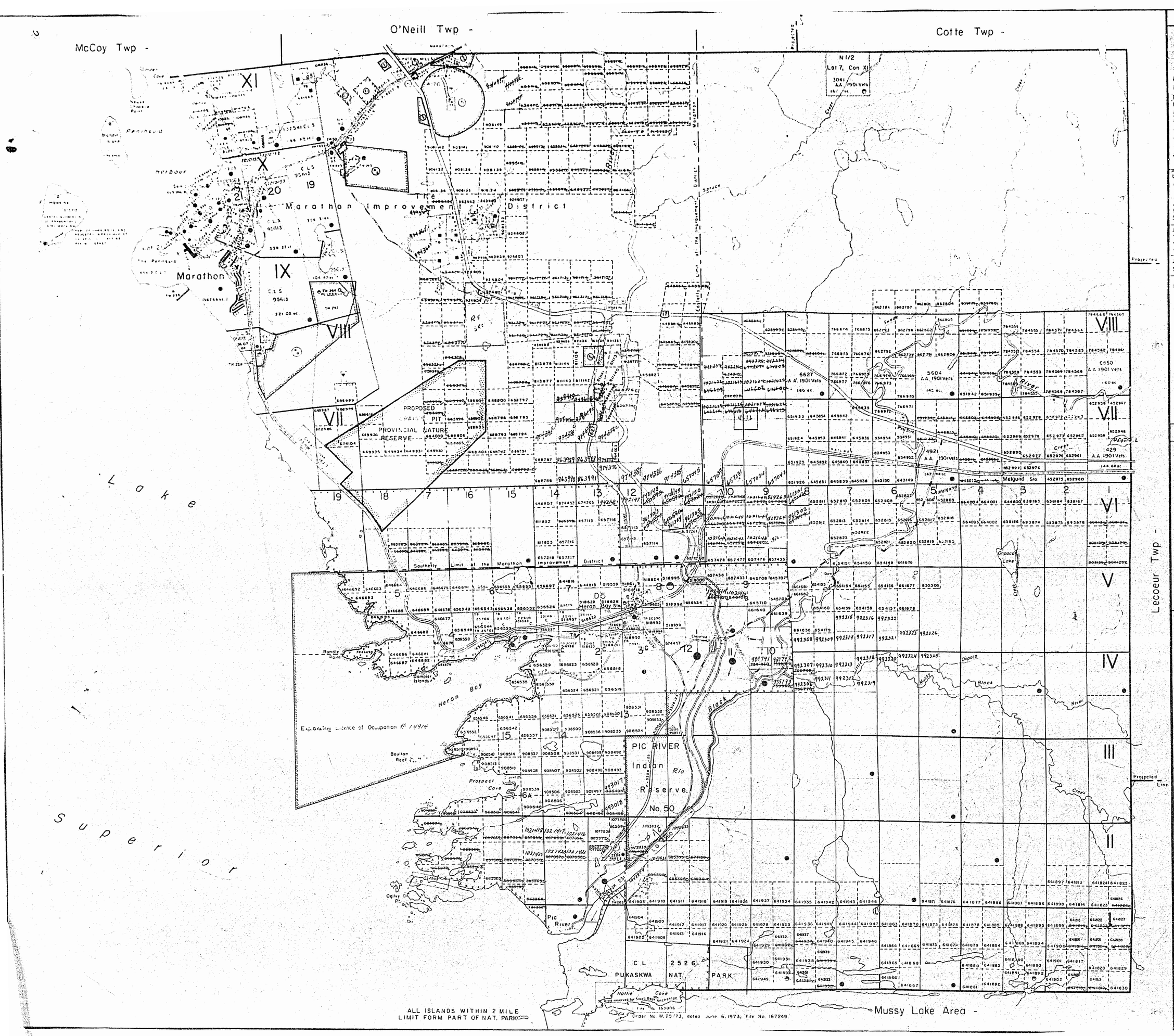

REFERENCES

AREAS WITHDRAWN FROM DISPOSITION

S.R. - SURFACE RIGHTS M.R. - MINING RIGHTS

Description	Order No.	Date	Disposition	File

LAND UNDER THE WATERS OF LAKE SUPERIOR WITHDRAWN FROM STAKING BY ORDER IN COUNCIL DATED APRIL 30, 1912.

AREA SHOWN THUS [illegible] AND ISLANDS IN FRONT OF CONCESSION 2 TO CONCESSION 6, SUBJECT TO SECTION 118 OF THE MINING ACT.

AREA SHOWN THUS [illegible] WITHDRAWN FROM STAKING PURSUANT TO THE [illegible] OF SECTION 32 OF THE MINING ACT, R.S.O. 1980, CHAPTER 268

ANNULLED PORTION OF SUBDIVISION OF TOWNSHIP SHOWN THUS

R11 SEC. 31(b) MINING ACT R.S.O. 1980

SAND & GRAVEL

GRAVEL & GRANITE

RECEIVED THUNDER BAY [illegible] DIVISION 1982 OCT 14 PM 3 21

LEGEND

- HIGHWAY AND ROUTE No.
- OTHER ROADS
- TRAILS
- SURVEYED LINES
  - TOWNSHIPS, BASE LINES, ETC.
  - LOTS, MINING CLAIMS, PARCELS, ETC.
- UNSURVEYED LINES
  - LOT LINES
  - PARCEL BOUNDARY
  - MINING CLAIMS ETC.
- RAILWAY AND RIGHT OF WAY
- UTILITY LINES
- NON PERENNIAL STREAM
- FLOODING OR FLOODING RIGHTS
- SUBDIVISION OR COMPOSITE PLAN
- RESERVATIONS
- ORIGINAL SHORELINE
- MARSH OR MUSKEG
- MINES
- TRAVERSE MONUMENT

DISPOSITION OF CROWN LANDS

TYPE OF DOCUMENT	SYMBOL
PATENT, SURFACE & MINING RIGHTS	
" , SURFACE RIGHTS ONLY	
" , MINING RIGHTS ONLY	
LEASE, SURFACE & MINING RIGHTS	
" , SURFACE RIGHTS ONLY	
" , MINING RIGHTS ONLY	
LICENCE OF OCCUPATION	
ORDER-IN-COUNCIL	OC
RESERVATION	
CANCELLED	
SAND & GRAVEL	

NOTE: MINING RIGHTS IN PARCELS PATENTED PRIOR TO MAY 6, 1913, VESTED IN ORIGINAL PATENTEE BY THE PUBLIC LANDS ACT, R.S.O. 1970, CHAP. 380, SEC. 83, SUBSEC. 1.

SCALE: 1 INCH = 40 CHAINS

FEET 0 1000 2000 4000 6000 8000

METRES 0 200 1000 (1 KM) 2000 (2 KM)

AREA

PIC TWP.

M.N.R. ADMINISTRATIVE DISTRICT

TERRACE BAY

MINING DIVISION

THUNDER BAY

LAND TITLES / REGISTRY DIVISION

THUNDER BAY

Ministry of Natural Resources — Land Management Branch

Ontario

Date MARCH 4 1982

Number **G-630**

McCoy Twp -

O'Neill Twp -

Cotte Twp -

Lecoeur Twp -

Mussy Lake Area -

Lake Superior

Marathon Improvement District

Southerly Limit of the Marathon Improvement District

Easterly Limit of the Marathon Improvement District

Projected Line

Projected Line

Peninsula

Harbour

Neuve Chapelle Point

Garden Cove

Blandin Island

Hawkins Island

Lot 21, Con IX
The Peninsula
Marathon

CRAIG'S PIT
PROVINCIAL NATURE RESERVE
(PROVICIAL PARK)

CL 6751

CL 6607

CL 6751

CL 6751

CL 6751

McCoy Twp -

O'Neill Twp - G-613

Cotte Twp - G-2856

Lecoeur Twp. - G-2863

Mussy Lake Area - G-3773

Lake Superior

Peninsula

Harbour

Marathon

Marathon Improvement District

Limit of the Marathon Improvement District

Southerly Limit of the Marathon Improvement District

Eastern Limit of the Improvement District

Projected Line

Spruce Creek

Pater Mills

Marathon Airport

TW170

Garden Core

Neuve Chapelle Point

Blondain Island

Hawkins Island

Part of Hawkins Island reverted to Province of Ontario - O.C. 803/68 Ref. No. 13347

Lot 21, Con IX The Peninsula

Lot 7, Con XI N 1/2

3041 A.A. 1901 Vets. 160 ac.

CRAIG'S PIT PROVINCIAL NATURE RESERVE (PROVINCIAL PARK)

CL6751 IS PART SR EASEMENT & SR PATENT. ALL OF CL6751 IS SUBJECT TO SECTION 32 OF THE MINING ACT RSO 1990. RESTRICTIONS TO PROSPECTING AND STAKING APPLY. SEE PIC LAND ROLL

THE INFORMATION THAT APPEARS ON THIS MAP HAS BEEN COMPILED FROM VARIOUS SOURCES. AND ACCURACY IS NOT GUARANTEED. THOSE WISHING TO STAKE MINING CLAIMS SHOULD CONSULT WITH THE MINING RECORDER, MINISTRY OF NORTHERN DEVELOPMENT AND MINES, FOR ADDITIONAL INFORMATION ON THE STATUS OF THE LANDS SHOWN HEREON.

EXPLORATORY MINING LICENCE OF OCCUPATION No. 14914

PIC RIVER Indian Reserve. No. 50

Pic River

Heron Bay

Heron Bay Stn.

Melgund Sta.

Onaping Lake

Onaping Creek

Melgund Creek

Melgund River

Black River

Prospect Cove

Boulton Reef

Randle Point

Dampier Islands

Ogilvy Pt.

Hattie Cove

Elevator

Access Roads

Union Bay

Pic River Access Road

Pic River Access Road

Pic River Access Road

1860

PORT ARTHUR
RECEIVED
MAR 21 1950
MINING DIVISION

PLAN OF PIC TWP.

PORT ARTHUR - MINING DIVISION.

DISTRICT OF THUNDER BAY.

— Scale, 40 chains to an inch. —

1950

LAKE SUPERIOR

HAWKINS ISLAND.
Vested in the Dom. Govt. Oc. 1891

THE PENINSULA

PEN LAKE

MARATHON

GENERAL TIMBER Co Ltd

G.T.Co Ld

L.O. 4271

Marathon Paper Mills Incorporated Canada Ltd for Landing for Airfield
L.O. 6904
Area 1155.5 Ac.

Route Marathon 1/4 mile

Pic River

N½ of Lot 7. Con 11.

Sucade Creek

Black River

MELCUND LAKE

ONPACO LAKE

Parcel 2. O.P.Co Ld CL 2359

Parcel 5

Parcel 6 O.P.Co Ltd

Parcel 4. Ont. Paper Co Ltd

Parcel 3

Lot 10.

Ont. Paper Co Ltd

Parcel 10. Ont. Paper Co Ltd Parcel 9.

Heron Bay Stn.

Ontario Paper Co. Ltd. C.L. 2359

Coal Spur

RANDLE POINT

HERON BAY

INDIAN RESERVE 800 Acres Oc Oct. 9th 1914.

Parcel 1 O.P.Co Ld

Parcel 2

OGILVY POINT

Alma Line

Power Line

Trail

PLAYTER HARBOUR

CAMPBELL PACIFIC RAILWAY

Con XI Con X Con IX Con VIII

Shown Orange in Green are all covered by Ref 38249

NOTE: ALL PARCELS OUTLINED IN RED GREEN & BLUE, APPLIED FOR BY THE MACMILLAN PAPER MILLS OF CANADA File 20330 Thos 142

REFERENCES.

CERTIFICATE

The subdivision of that portion of Pic Township included within the limits of Lots 11 to 18, Concessions 7 and 8, and Lots 1 to 18, Concessions 9, 10, 11, with the exception of the N½ of Lot 7, Concession 11, as subdivided by Hugh Wilson P.L.S. and shewn on plan of survey, dated Dec. and shewn on plan of survey, dated Dec. is hereby annulled and superseded by this official plan

Sgnd. F.R. MacDougall
Deputy Minister
Department of Lands & Forests
Toronto, Ontario Feb. 14 1950.

CERTIFICATE.

Surveys performed henceforth within the portion of the subdivision of Pic Township as hereby annulled, shall be classified as being in unsubdivided territory, which means that each surveyed Parcel must be designated by its mining claim number, or if not a mining claim then by the surveyors official letters and number. Each survey made must adhere to the form of surveys made in any other unsurveyed area, or unsubdivided Township

Sgnd. F.W. Beatty
Surveyor General.
Department of Lands & Forests
Toronto, Ontario, Feb 14, 1950.

LEGEND

- Paved Highway
- Gravel Highway
- Other Roads
- Trails & Paths
- Highway Route No. 1
- Electric Power Lines
- Telephone and Telegraph Lines
- Railway Right of way
- Bridges & Buildings
- Non-perennial streams
- Rapids & Portages
- Edge of Clearing
- Muskeg or Marsh
- Limit of annulled portion
- Surface reservations 200 wide by Dept of L. & F.

DISPOSITION OF CROWN LANDS

- Patented
- Leased
- Licence of Occupation
- Granted by Order-in-Council O.C.

ONTARIO
Department of Lands & Forests.
Division of Surveys & Engineering

PORT ARTHUR
RECEIVED
MAR 21 1950
MINING DIVISION

PORT ARTHUR
RECEIVED
MAR 21 1950
MINING DIVISION

235

1860

PLAN OF PIC TWP.

PORT ARTHUR MINING DIVISION.

DISTRICT OF THUNDER BAY.

— Scale, 40 chains to an inch. —

1954

LAKE SUPERIOR

HAWKINS ISLAND

Vested in the Dom. Govt. by O.C. 1891

THE PENINSULA

G.T.Co. Lse

L.O. 4271

GENERAL TIMBER Co. Lse

MARATHON

PEN LAKE File 41239

Marathon Paper Mills Canada Ltd or Assigns L.O. 6804 Area 1185.5 Ac. File M.L.1500

Marathon Route

Gulf Corp. Ltd 101352

Pic River

Swede Creek

Black River

Onpaco River

Onpaco Lake

Melgund Lake

Melgund

Heron Bay

Randle Point

Heron Bay.

Ogilvy Point

Playter Harbour.

Indian Reserve 800 Acres. O.C. Oct. 9th 1914.

Ontario Paper Co. Ltd. C.L. 2359

Ont. Paper Co. Ltd

Lot 10.

N½ of Lot 7. Con. II.

Parcel 1. Parcel 2. Parcel 3. Parcel 5. Parcel 9. Parcel 10.

O.P.Co.Ltd. Parcel A. Parcel B.

O.P.Co.Ltd. C.L. 2359

O.P.Co.Ltd. Parcel 1.

O.P.Co.Ltd. Parcel 2.

O.P.Co.Ltd. Parcel 3.

O.P.Co.Ltd. Parcel 5.

O.P.Co.Ltd. Parcel 9.

O.P.Co.Ltd. Parcel 10.

O.P.Co.Ltd. Parcel A.

O.P.Co.Ltd. Parcel B.

O.P.Co.Ltd. Parcel C.

O.P.Co.Ltd. Parcel D.

O.P.Co.Ltd. Parcel E.

O.P.Co.Ltd. Parcel F.

O.P.Co.Ltd. Parcel G.

O.P.Co.Ltd. Parcel H.

O.P.Co.Ltd. Parcel I.

O.P.Co.Ltd. Parcel J.

O.P.Co.Ltd. Parcel K.

O.P.Co.Ltd. Parcel L.

O.P.Co.Ltd. Parcel M.

O.P.Co.Ltd. Parcel N.

O.P.Co.Ltd. Parcel O.

O.P.Co.Ltd. Parcel P.

O.P.Co.Ltd. Parcel Q.

O.P.Co.Ltd. Parcel R.

O.P.Co.Ltd. Parcel S.

O.P.Co.Ltd. Parcel T.

O.P.Co.Ltd. Parcel U.

O.P.Co.Ltd. Parcel V.

O.P.Co.Ltd. Parcel W.

O.P.Co.Ltd. Parcel X.

O.P.Co.Ltd. Parcel Y.

O.P.Co.Ltd. Parcel Z.

O.P.Co.Ltd. Parcel AA.

O.P.Co.Ltd. Parcel BB.

O.P.Co.Ltd. Parcel CC.

O.P.Co.Ltd. Parcel DD.

O.P.Co.Ltd. Parcel EE.

O.P.Co.Ltd. Parcel FF.

O.P.Co.Ltd. Parcel GG.

O.P.Co.Ltd. Parcel HH.

O.P.Co.Ltd. Parcel II.

O.P.Co.Ltd. Parcel JJ.

O.P.Co.Ltd. Parcel KK.

O.P.Co.Ltd. Parcel LL.

O.P.Co.Ltd. Parcel MM.

O.P.Co.Ltd. Parcel NN.

O.P.Co.Ltd. Parcel OO.

O.P.Co.Ltd. Parcel PP.

O.P.Co.Ltd. Parcel QQ.

O.P.Co.Ltd. Parcel RR.

O.P.Co.Ltd. Parcel SS.

O.P.Co.Ltd. Parcel TT.

O.P.Co.Ltd. Parcel UU.

O.P.Co.Ltd. Parcel VV.

O.P.Co.Ltd. Parcel WW.

O.P.Co.Ltd. Parcel XX.

O.P.Co.Ltd. Parcel YY.

O.P.Co.Ltd. Parcel ZZ.

O.P.Co.Ltd. Parcel AAA.

O.P.Co.Ltd. Parcel BBB.

O.P.Co.Ltd. Parcel CCC.

O.P.Co.Ltd. Parcel DDD.

O.P.Co.Ltd. Parcel EEE.

O.P.Co.Ltd. Parcel FFF.

O.P.Co.Ltd. Parcel GGG.

O.P.Co.Ltd. Parcel HHH.

O.P.Co.Ltd. Parcel III.

O.P.Co.Ltd. Parcel JJJ.

O.P.Co.Ltd. Parcel KKK.

O.P.Co.Ltd. Parcel LLL.

O.P.Co.Ltd. Parcel MMM.

O.P.Co.Ltd. Parcel NNN.

O.P.Co.Ltd. Parcel OOO.

O.P.Co.Ltd. Parcel PPP.

O.P.Co.Ltd. Parcel QQQ.

O.P.Co.Ltd. Parcel RRR.

O.P.Co.Ltd. Parcel SSS.

O.P.Co.Ltd. Parcel TTT.

O.P.Co.Ltd. Parcel UUU.

O.P.Co.Ltd. Parcel VVV.

O.P.Co.Ltd. Parcel WWW.

O.P.Co.Ltd. Parcel XXX.

O.P.Co.Ltd. Parcel YYY.

O.P.Co.Ltd. Parcel ZZZ.

O.P.Co.Ltd. Parcel AAAA.

O.P.Co.Ltd. Parcel BBBB.

O.P.Co.Ltd. Parcel CCCC.

O.P.Co.Ltd. Parcel DDDD.

O.P.Co.Ltd. Parcel EEEE.

O.P.Co.Ltd. Parcel FFFF.

O.P.Co.Ltd. Parcel GGGG.

O.P.Co.Ltd. Parcel HHHH.

O.P.Co.Ltd. Parcel IIII.

O.P.Co.Ltd. Parcel JJJJ.

O.P.Co.Ltd. Parcel KKKK.

O.P.Co.Ltd. Parcel LLLL.

O.P.Co.Ltd. Parcel MMMM.

O.P.Co.Ltd. Parcel NNNN.

O.P.Co.Ltd. Parcel OOOO.

O.P.Co.Ltd. Parcel PPPP.

O.P.Co.Ltd. Parcel QQQQ.

O.P.Co.Ltd. Parcel RRRR.

O.P.Co.Ltd. Parcel SSSS.

O.P.Co.Ltd. Parcel TTTT.

O.P.Co.Ltd. Parcel UUUU.

O.P.Co.Ltd. Parcel VVVV.

O.P.Co.Ltd. Parcel WWWW.

O.P.Co.Ltd. Parcel XXXX.

O.P.Co.Ltd. Parcel YYYY.

O.P.Co.Ltd. Parcel ZZZZ.

O.P.Co.Ltd. Parcel AAAAA.

O.P.Co.Ltd. Parcel BBBBB.

O.P.Co.Ltd. Parcel CCCCC.

O.P.Co.Ltd. Parcel DDDDD.

O.P.Co.Ltd. Parcel EEEEE.

O.P.Co.Ltd. Parcel FFFFF.

O.P.Co.Ltd. Parcel GGGGG.

O.P.Co.Ltd. Parcel HHHHH.

O.P.Co.Ltd. Parcel IIIII.

O.P.Co.Ltd. Parcel JJJJJ.

O.P.Co.Ltd. Parcel KKKKK.

O.P.Co.Ltd. Parcel LLLLL.

O.P.Co.Ltd. Parcel MMMMM.

O.P.Co.Ltd. Parcel NNNNN.

O.P.Co.Ltd. Parcel OOOOO.

O.P.Co.Ltd. Parcel PPPPP.

O.P.Co.Ltd. Parcel QQQQQ.

O.P.Co.Ltd. Parcel RRRRR.

O.P.Co.Ltd. Parcel SSSSS.

O.P.Co.Ltd. Parcel TTTTT.

O.P.Co.Ltd. Parcel UUUUU.

O.P.Co.Ltd. Parcel VVVVV.

O.P.Co.Ltd. Parcel WWWWW.

O.P.Co.Ltd. Parcel XXXXX.

O.P.Co.Ltd. Parcel YYYYY.

O.P.Co.Ltd. Parcel ZZZZZ.

O.P.Co.Ltd. Parcel AAAAAA.

O.P.Co.Ltd. Parcel BBBBBB.

O.P.Co.Ltd. Parcel CCCCCC.

O.P.Co.Ltd. Parcel DDDDDD.

O.P.Co.Ltd. Parcel EEEEEE.

O.P.Co.Ltd. Parcel FFFFFF.

O.P.Co.Ltd. Parcel GGGGGG.

O.P.Co.Ltd. Parcel HHHHHH.

O.P.Co.Ltd. Parcel IIIIII.

O.P.Co.Ltd. Parcel JJJJJJ.

O.P.Co.Ltd. Parcel KKKKKK.

O.P.Co.Ltd. Parcel LLLLLL.

O.P.Co.Ltd. Parcel MMMMMM.

O.P.Co.Ltd. Parcel NNNNNN.

O.P.Co.Ltd. Parcel OOOOOO.

O.P.Co.Ltd. Parcel PPPPPP.

O.P.Co.Ltd. Parcel QQQQQQ.

O.P.Co.Ltd. Parcel RRRRRR.

O.P.Co.Ltd. Parcel SSSSSS.

O.P.Co.Ltd. Parcel TTTTTT.

O.P.Co.Ltd. Parcel UUUUUU.

O.P.Co.Ltd. Parcel VVVVVV.

O.P.Co.Ltd. Parcel WWWWWW.

O.P.Co.Ltd. Parcel XXXXXX.

O.P.Co.Ltd. Parcel YYYYYY.

O.P.Co.Ltd. Parcel ZZZZZZ.

O.P.Co.Ltd. Parcel AAAAAAA.

O.P.Co.Ltd. Parcel BBBBBBB.

O.P.Co.Ltd. Parcel CCCCCCC.

O.P.Co.Ltd. Parcel DDDDDDD.

O.P.Co.Ltd. Parcel EEEEEEE.

O.P.Co.Ltd. Parcel FFFFFFF.

O.P.Co.Ltd. Parcel GGGGGGG.

O.P.Co.Ltd. Parcel HHHHHHH.

O.P.Co.Ltd. Parcel IIIIIII.

O.P.Co.Ltd. Parcel JJJJJJJ.

O.P.Co.Ltd. Parcel KKKKKKK.

O.P.Co.Ltd. Parcel LLLLLLL.

O.P.Co.Ltd. Parcel MMMMMMM.

O.P.Co.Ltd. Parcel NNNNNNN.

O.P.Co.Ltd. Parcel OOOOOOO.

O.P.Co.Ltd. Parcel PPPPPPP.

O.P.Co.Ltd. Parcel QQQQQQQ.

O.P.Co.Ltd. Parcel RRRRRRR.

O.P.Co.Ltd. Parcel SSSSSSS.

O.P.Co.Ltd. Parcel TTTTTTT.

O.P.Co.Ltd. Parcel UUUUUUU.

O.P.Co.Ltd. Parcel VVVVVVV.

O.P.Co.Ltd. Parcel WWWWWWW.

O.P.Co.Ltd. Parcel XXXXXXX.

O.P.Co.Ltd. Parcel YYYYYYY.

O.P.Co.Ltd. Parcel ZZZZZZZ.

O.P.Co.Ltd. Parcel AAAAAAAA.

O.P.Co.Ltd. Parcel BBBBBBBB.

O.P.Co.Ltd. Parcel CCCCCCCC.

O.P.Co.Ltd. Parcel DDDDDDDD.

O.P.Co.Ltd. Parcel EEEEEEEE.

O.P.Co.Ltd. Parcel FFFFFFFF.

O.P.Co.Ltd. Parcel GGGGGGGG.

O.P.Co.Ltd. Parcel HHHHHHHH.

O.P.Co.Ltd. Parcel IIIIIIII.

O.P.Co.Ltd. Parcel JJJJJJJJ.

O.P.Co.Ltd. Parcel KKKKKKKK.

O.P.Co.Ltd. Parcel LLLLLLLL.

O.P.Co.Ltd. Parcel MMMMMMMM.

O.P.Co.Ltd. Parcel NNNNNNNN.

O.P.Co.Ltd. Parcel OOOOOOOO.

O.P.Co.Ltd. Parcel PPPPPPPP.

O.P.Co.Ltd. Parcel QQQQQQQQ.

O.P.Co.Ltd. Parcel RRRRRRRR.

O.P.Co.Ltd. Parcel SSSSSSSS.

O.P.Co.Ltd. Parcel TTTTTTTT.

O.P.Co.Ltd. Parcel UUUUUUUU.

O.P.Co.Ltd. Parcel VVVVVVVV.

O.P.Co.Ltd. Parcel WWWWWWWW.

O.P.Co.Ltd. Parcel XXXXXXXX.

O.P.Co.Ltd. Parcel YYYYYYYY.

O.P.Co.Ltd. Parcel ZZZZZZZZ.

O.P.Co.Ltd. Parcel AAAAAAAAA.

O.P.Co.Ltd. Parcel BBBBBBBBB.

O.P.Co.Ltd. Parcel CCCCCCCCC.

O.P.Co.Ltd. Parcel DDDDDDDDD.

O.P.Co.Ltd. Parcel EEEEEEEEE.

O.P.Co.Ltd. Parcel FFFFFFFFF.

O.P.Co.Ltd. Parcel GGGGGGGGG.

O.P.Co.Ltd. Parcel HHHHHHHHH.

O.P.Co.Ltd. Parcel IIIIIIIII.

O.P.Co.Ltd. Parcel JJJJJJJJJ.

O.P.Co.Ltd. Parcel KKKKKKKKK.

O.P.Co.Ltd. Parcel LLLLLLLLL.

O.P.Co.Ltd. Parcel MMMMMMMMM.

O.P.Co.Ltd. Parcel NNNNNNNNN.

O.P.Co.Ltd. Parcel OOOOOOOOO.

O.P.Co.Ltd. Parcel PPPPPPPPP.

O.P.Co.Ltd. Parcel QQQQQQQQQ.

O.P.Co.Ltd. Parcel RRRRRRRRR.

O.P.Co.Ltd. Parcel SSSSSSSSS.

O.P.Co.Ltd. Parcel TTTTTTTTT.

O.P.Co.Ltd. Parcel UUUUUUUUU.

O.P.Co.Ltd. Parcel VVVVVVVVV.

O.P.Co.Ltd. Parcel WWWWWWWWW.

O.P.Co.Ltd. Parcel XXXXXXXXX.

O.P.Co.Ltd. Parcel YYYYYYYYY.

O.P.Co.Ltd. Parcel ZZZZZZZZZ.

O.P.Co.Ltd. Parcel AAAAAAAAAA.

O.P.Co.Ltd. Parcel BBBBBBBBBB.

O.P.Co.Ltd. Parcel CCCCCCCCCC.

O.P.Co.Ltd. Parcel DDDDDDDDDD.

O.P.Co.Ltd. Parcel EEEEEEEEEE.

O.P.Co.Ltd. Parcel FFFFFFFFFF.

O.P.Co.Ltd. Parcel GGGGGGGGGG.

O.P.Co.Ltd. Parcel HHHHHHHHHH.

O.P.Co.Ltd. Parcel IIIIIIIIII.

O.P.Co.Ltd. Parcel JJJJJJJJJJ.

O.P.Co.Ltd. Parcel KKKKKKKKKK.

O.P.Co.Ltd. Parcel LLLLLLLLLL.

O.P.Co.Ltd. Parcel MMMMMMMMMM.

O.P.Co.Ltd. Parcel NNNNNNNNNN.

O.P.Co.Ltd. Parcel OOOOOOOOOO.

O.P.Co.Ltd. Parcel PPPPPPPPPP.

O.P.Co.Ltd. Parcel QQQQQQQQQQ.

O.P.Co.Ltd. Parcel RRRRRRRRRR.

O.P.Co.Ltd. Parcel SSSSSSSSSS.

O.P.Co.Ltd. Parcel TTTTTTTTTT.

O.P.Co.Ltd. Parcel UUUUUUUUUU.

O.P.Co.Ltd. Parcel VVVVVVVVVV.

O.P.Co.Ltd. Parcel WWWWWWWWWW.

O.P.Co.Ltd. Parcel XXXXXXXXXX.

O.P.Co.Ltd. Parcel YYYYYYYYYY.

O.P.Co.Ltd. Parcel ZZZZZZZZZZ.

O.P.Co.Ltd. Parcel AAAAAAAAAAA.

O.P.Co.Ltd. Parcel BBBBBBBBBBB.

O.P.Co.Ltd. Parcel CCCCCCCCCCC.

O.P.Co.Ltd. Parcel DDDDDDDDDDD.

O.P.Co.Ltd. Parcel EEEEEEEEEEE.

O.P.Co.Ltd. Parcel FFFFFFFFFFF.

O.P.Co.Ltd. Parcel GGGGGGGGGGG.

O.P.Co.Ltd. Parcel HHHHHHHHHHH.

O.P.Co.Ltd. Parcel IIIIIIIIIII.

O.P.Co.Ltd. Parcel JJJJJJJJJJJ.

O.P.Co.Ltd. Parcel KKKKKKKKKKK.

O.P.Co.Ltd. Parcel LLLLLLLLLLL.

O.P.Co.Ltd. Parcel MMMMMMMMMMM.

O.P.Co.Ltd. Parcel NNNNNNNNNNN.

O.P.Co.Ltd. Parcel OOOOOOOOOOO.

O.P.Co.Ltd. Parcel PPPPPPPPPPP.

O.P.Co.Ltd. Parcel QQQQQQQQQQQ.

O.P.Co.Ltd. Parcel RRRRRRRRRRR.

O.P.Co.Ltd. Parcel SSSSSSSSSSS.

O.P.Co.Ltd. Parcel TTTTTTTTTTT.

O.P.Co.Ltd. Parcel UUUUUUUUUUU.

O.P.Co.Ltd. Parcel VVVVVVVVVVV.

O.P.Co.Ltd. Parcel WWWWWWWWWWW.

O.P.Co.Ltd. Parcel XXXXXXXXXXX.

O.P.Co.Ltd. Parcel YYYYYYYYYYY.

O.P.Co.Ltd. Parcel ZZZZZZZZZZZ.

O.P.Co.Ltd. Parcel AAAAAAAAAAAA.

O.P.Co.Ltd. Parcel BBBBBBBBBBBB.

O.P.Co.Ltd. Parcel CCCCCCCCCCCC.

O.P.Co.Ltd. Parcel DDDDDDDDDDDD.

O.P.Co.Ltd. Parcel EEEEEEEEEEEE.

O.P.Co.Ltd. Parcel FFFFFFFFFFFF.

O.P.Co.Ltd. Parcel GGGGGGGGGGGG.

O.P.Co.Ltd. Parcel HHHHHHHHHHHH.

O.P.Co.Ltd. Parcel IIIIIIIIIIII.

O.P.Co.Ltd. Parcel JJJJJJJJJJJJ.

O.P.Co.Ltd. Parcel KKKKKKKKKKKK.

O.P.Co.Ltd. Parcel LLLLLLLLLLLL.

O.P.Co.Ltd. Parcel MMMMMMMMMMMM.

O.P.Co.Ltd. Parcel NNNNNNNNNNNN.

O.P.Co.Ltd. Parcel OOOOOOOOOOOO.

O.P.Co.Ltd. Parcel PPPPPPPPPPPP.

O.P.Co.Ltd. Parcel QQQQQQQQQQQQ.

O.P.Co.Ltd. Parcel RRRRRRRRRRRR.

O.P.Co.Ltd. Parcel SSSSSSSSSSSS.

O.P.Co.Ltd. Parcel TTTTTTTTTTTT.

O.P.Co.Ltd. Parcel UUUUUUUUUUUU.

O.P.Co.Ltd. Parcel VVVVVVVVVVVV.

O.P.Co.Ltd. Parcel WWWWWWWWWWWW.

O.P.Co.Ltd. Parcel XXXXXXXXXXXX.

O.P.Co.Ltd. Parcel YYYYYYYYYYYY.

O.P.Co.Ltd. Parcel ZZZZZZZZZZZZ.

O.P.Co.Ltd. Parcel AAAAAAAAAAAAA.

O.P.Co.Ltd. Parcel BBBBBBBBBBBBB.

O.P.Co.Ltd. Parcel CCCCCCCCCCCCC.

O.P.Co.Ltd. Parcel DDDDDDDDDDDDD.

O.P.Co.Ltd. Parcel EEEEEEEEEEEEE.

O.P.Co.Ltd. Parcel FFFFFFFFFFFFF.

O.P.Co.Ltd. Parcel GGGGGGGGGGGGG.

O.P.Co.Ltd. Parcel HHHHHHHHHHHHH.

O.P.Co.Ltd. Parcel IIIIIIIIIIIII.

O.P.Co.Ltd. Parcel JJJJJJJJJJJJJ.

O.P.Co.Ltd. Parcel KKKKKKKKKKKKK.

O.P.Co.Ltd. Parcel LLLLLLLLLLLLL.

O.P.Co.Ltd. Parcel MMMMMMMMMMMMM.

O.P.Co.Ltd. Parcel NNNNNNNNNNNNN.

O.P.Co.Ltd. Parcel OOOOOOOOOOOOO.

O.P.Co.Ltd. Parcel PPPPPPPPPPPPP.

O.P.Co.Ltd. Parcel QQQQQQQQQQQQQ.

O.P.Co.Ltd. Parcel RRRRRRRRRRRRR.

O.P.Co.Ltd. Parcel SSSSSSSSSSSSS.

O.P.Co.Ltd. Parcel TTTTTTTTTTTTT.

O.P.Co.Ltd. Parcel UUUUUUUUUUUUU.

O.P.Co.Ltd. Parcel VVVVVVVVVVVVV.

O.P.Co.Ltd. Parcel WWWWWWWWWWWWW.

O.P.Co.Ltd. Parcel XXXXXXXXXXXXX.

O.P.Co.Ltd. Parcel YYYYYYYYYYYYY.

O.P.Co.Ltd. Parcel ZZZZZZZZZZZZZ.

O.P.Co.Ltd. Parcel AAAAAAAAAAAAAA.

O.P.Co.Ltd. Parcel BBBBBBBBBBBBBB.

O.P.Co.Ltd. Parcel CCCCCCCCCCCCCC.

O.P.Co.Ltd. Parcel DDDDDDDDDDDDDD.

O.P.Co.Ltd. Parcel EEEEEEEEEEEEEE.

O.P.Co.Ltd. Parcel FFFFFFFFFFFFFF.

O.P.Co.Ltd. Parcel GGGGGGGGGGGGGG.

O.P.Co.Ltd. Parcel HHHHHHHHHHHHHH.

O.P.Co.Ltd. Parcel IIIIIIIIIIIIII.

O.P.Co.Ltd. Parcel JJJJJJJJJJJJJJ.

O.P.Co.Ltd. Parcel KKKKKKKKKKKKKK.

O.P.Co.Ltd. Parcel LLLLLLLLLLLLLL.

O.P.Co.Ltd. Parcel MMMMMMMMMMMMMM.

O.P.Co.Ltd. Parcel NNNNNNNNNNNNNN.

O.P.Co.Ltd. Parcel OOOOOOOOOOOOOO.

O.P.Co.Ltd. Parcel PPPPPPPPPPPPPP.

O.P.Co.Ltd. Parcel QQQQQQQQQQQQQQ.

O.P.Co.Ltd. Parcel RRRRRRRRRRRRRR.

O.P.Co.Ltd. Parcel SSSSSSSSSSSSSS.

O.P.Co.Ltd. Parcel TTTTTTTTTTTTTT.

O.P.Co.Ltd. Parcel UUUUUUUUUUUUUU.

O.P.Co.Ltd. Parcel VVVVVVVVVVVVVV.

O.P.Co.Ltd. Parcel WWWWWWWWWWWWWW.

O.P.Co.Ltd. Parcel XXXXXXXXXXXXXX.

O.P.Co.Ltd. Parcel YYYYYYYYYYYYYY.

O.P.Co.Ltd. Parcel ZZZZZZZZZZZZZZ.

O.P.Co.Ltd. Parcel AAAAAAAAAAAAAAA.

O.P.Co.Ltd. Parcel BBBBBBBBBBBBBBB.

O.P.Co.Ltd. Parcel CCCCCCCCCCCCCCC.

O.P.Co.Ltd. Parcel DDDDDDDDDDDDDDD.

O.P.Co.Ltd. Parcel EEEEEEEEEEEEEEE.

O.P.Co.Ltd. Parcel FFFFFFFFFFFFFFF.

O.P.Co.Ltd. Parcel GGGGGGGGGGGGGGG.

O.P.Co.Ltd. Parcel HHHHHHHHHHHHHHH.

O.P.Co.Ltd. Parcel IIIIIIIIIIIIIII.

O.P.Co.Ltd. Parcel JJJJJJJJJJJJJJJ.

O.P.Co.Ltd. Parcel KKKKKKKKKKKKKKK.

O.P.Co.Ltd. Parcel LLLLLLLLLLLLLLL.

O.P.Co.Ltd. Parcel MMMMMMMMMMMMMMM.

O.P.Co.Ltd. Parcel NNNNNNNNNNNNNNN.

O.P.Co.Ltd. Parcel OOOOOOOOOOOOOOO.

O.P.Co.Ltd. Parcel PPPPPPPPPPPPPPP.

O.P.Co.Ltd. Parcel QQQQQQQQQQQQQQQ.

O.P.Co.Ltd. Parcel RRRRRRRRRRRRRRR.

O.P.Co.Ltd. Parcel SSSSSSSSSSSSSSS.

O.P.Co.Ltd. Parcel TTTTTTTTTTTTTTT.

O.P.Co.Ltd. Parcel UUUUUUUUUUUUUUU.

O.P.Co.Ltd. Parcel VVVVVVVVVVVVVVV.

O.P.Co.Ltd. Parcel WWWWWWWWWWWWWWW.

O.P.Co.Ltd. Parcel XXXXXXXXXXXXXXX.

O.P.Co.Ltd. Parcel YYYYYYYYYYYYYYY.

O.P.Co.Ltd. Parcel ZZZZZZZZZZZZZZZ.

O.P.Co.Ltd. Parcel AAAAAAAAAAAAAAAA.

O.P.Co.Ltd. Parcel BBBBBBBBBBBBBBBB.

O.P.Co.Ltd. Parcel CCCCCCCCCCCCCCCC.

O.P.Co.Ltd. Parcel DDDDDDDDDDDDDDDD.

O.P.Co.Ltd. Parcel EEEEEEEEEEEEEEEE.

O.P.Co.Ltd. Parcel FFFFFFFFFFFFFFFF.

O.P.Co.Ltd. Parcel GGGGGGGGGGGGGGGG.

O.P.Co.Ltd. Parcel HHHHHHHHHHHHHHHH.

O.P.Co.Ltd. Parcel IIIIIIIIIIIIIIII.

O.P.Co.Ltd. Parcel JJJJJJJJJJJJJJJJ.

O.P.Co.Ltd. Parcel KKKKKKKKKKKKKKKK.

O.P.Co.Ltd. Parcel LLLLLLLLLLLLLLLL.

O.P.Co.Ltd. Parcel MMMMMMMMMMMMMMMM.

O.P.Co.Ltd. Parcel NNNNNNNNNNNNNNNN.

O.P.Co.Ltd. Parcel OOOOOOOOOOOOOOOO.

O.P.Co.Ltd. Parcel PPPPPPPPPPPPPPPP.

O.P.Co.Ltd. Parcel QQQQQQQQQQQQQQQQ.

O.P.Co.Ltd. Parcel RRRRRRRRRRRRRRRR.

O.P.Co.Ltd. Parcel SSSSSSSSSSSSSSSS.

O.P.Co.Ltd. Parcel TTTTTTTTTTTTTTTT.

O.P.Co.Ltd. Parcel UUUUUUUUUUUUUUUU.

O.P.Co.Ltd. Parcel VVVVVVVVVVVVVVVV.

O.P.Co.Ltd. Parcel WWWWWWWWWWWWWWWW.

O.P.Co.Ltd. Parcel XXXXXXXXXXXXXXXX.

O.P.Co.Ltd. Parcel YYYYYYYYYYYYYYYY.

O.P.Co.Ltd. Parcel ZZZZZZZZZZZZZZZZ.

O.P.Co.Ltd. Parcel AAAAAAAAAAAAAAAAA.

O.P.Co.Ltd. Parcel BBBBBBBBBBBBBBBBB.

O.P.Co.Ltd. Parcel CCCCCCCCCCCCCCCCC.

O.P.Co.Ltd. Parcel DDDDDDDDDDDDDDDDD.

O.P.Co.Ltd. Parcel EEEEEEEEEEEEEEEEE.

O.P.Co.Ltd. Parcel FFFFFFFFFFFFFFFFF.

O.P.Co.Ltd. Parcel GGGGGGGGGGGGGGGGG.

O.P.Co.Ltd. Parcel HHHHHHHHHHHHHHHHH.

O.P.Co.Ltd. Parcel IIIIIIIIIIIIIIIII.

O.P.Co.Ltd. Parcel JJJJJJJJJJJJJJJJJ.

O.P.Co.Ltd. Parcel KKKKKKKKKKKKKKKKK.

O.P.Co.Ltd. Parcel LLLLLLLLLLLLLLLLL.

O.P.Co.Ltd. Parcel MMMMMMMMMMMMMMMMM.

O.P.Co.Ltd. Parcel NNNNNNNNNNNNNNNNN.

O.P.Co.Ltd. Parcel OOOOOOOOOOOOOOOOO.

O.P.Co.Ltd. Parcel PPPPPPPPPPPPPPPPP.

O.P.Co.Ltd. Parcel QQQQQQQQQQQQQQQQQ.

O.P.Co.Ltd. Parcel RRRRRRRRRRRRRRRRR.

O.P.Co.Ltd. Parcel SSSSSSSSSSSSSSSSS.

O.P.Co.Ltd. Parcel TTTTTTTTTTTTTTTTT.

O.P.Co.Ltd. Parcel UUUUUUUUUUUUUUUUU.

O.P.Co.Ltd. Parcel VVVVVVVVVVVVVVVVV.

O.P.Co.Ltd. Parcel WWWWWWWWWWWWWWWWW.

O.P.Co.Ltd. Parcel XXXXXXXXXXXXXXXXX.

O.P.Co.Ltd. Parcel YYYYYYYYYYYYYYYYY.

O.P.Co.Ltd. Parcel ZZZZZZZZZZZZZZZZZ.

O.P.Co.Ltd. Parcel AAAAAAAAAAAAAAAAAA.

O.P.Co.Ltd. Parcel BBBBBBBBBBBBBBBBBB.

O.P.Co.Ltd. Parcel CCCCCCCCCCCCCCCCCC.

O.P.Co.Ltd. Parcel DDDDDDDDDDDDDDDDDD.

O.P.Co.Ltd. Parcel EEEEEEEEEEEEEEEEEE.

O.P.Co.Ltd. Parcel FFFFFFFFFFFFFFFFFF.

O.P.Co.Ltd. Parcel GGGGGGGGGGGGGGGGGG.

O.P.Co.Ltd. Parcel HHHHHHHHHHHHHHHHHH.

O.P.Co.Ltd. Parcel IIIIIIIIIIIIIIIIII.

O.P.Co.Ltd. Parcel JJJJJJJJJJJJJJJJJJ.

O.P.Co.Ltd. Parcel KKKKKKKKKKKKKKKKKK.

O.P.Co.Ltd. Parcel LLLLLLLLLLLLLLLLLL.

O.P.Co.Ltd. Parcel MMMMMMMMMMMMMMMMMM.

O.P.Co.Ltd. Parcel NNNNNNNNNNNNNNNNNN.

O.P.Co.Ltd. Parcel OOOOOOOOOOOOOOOOOO.

O.P.Co.Ltd. Parcel PPPPPPPPPPPPPPPPPP.

O.P.Co.Ltd. Parcel QQQQQQQQQQQQQQQQQQ.

O.P.Co.Ltd. Parcel RRRRRRRRRRRRRRRRRR.

O.P.Co.Ltd. Parcel SSSSSSSSSSSSSSSSSS.

O.P.Co.Ltd. Parcel TTTTTTTTTTTTTTTTTT.

O.P.Co.Ltd. Parcel UUUUUUUUUUUUUUUUUU.

O.P.Co.Ltd. Parcel VVVVVVVVVVVVVVVVVV.

O.P.Co.Ltd. Parcel WWWWWWWWWWWWWWWWWW.

O.P.Co.Ltd. Parcel XXXXXXXXXXXXXXXXXX.

O.P.Co.Ltd. Parcel YYYYYYYYYYYYYYYYYY.

O.P.Co.Ltd. Parcel ZZZZZZZZZZZZZZZZZZ.

O.P.Co.Ltd. Parcel AAAAAAAAAAAAAAAAAAA.

O.P.Co.Ltd. Parcel BBBBBBBBBBBBBBBBBBB.

O.P.Co.Ltd. Parcel CCCCCCCCCCCCCCCCCCC.

O.P.Co.Ltd. Parcel DDDDDDDDDDDDDDDDDDD.

O.P.Co.Ltd. Parcel EEEEEEEEEEEEEEEEEEE.

O.P.Co.Ltd. Parcel FFFFFFFFFFFFFFFFFFF.

O.P.Co.Ltd. Parcel GGGGGGGGGGGGGGGGGGG.

O.P.Co.Ltd. Parcel HHHHHHHHHHHHHHHHHHH.

O.P.Co.Ltd. Parcel IIIIIIIIIIIIIIIIIII.

O.P.Co.Ltd. Parcel JJJJJJJJJJJJJJJJJJJ.

O.P.Co.Ltd. Parcel KKKKKKKKKKKKKKKKKKK.

O.P.Co.Ltd. Parcel LLLLLLLLLLLLLLLLLLL.

O.P.Co.Ltd. Parcel MMMMMMMMMMMMMMMMMMM.

O.P.Co.Ltd. Parcel NNNNNNNNNNNNNNNNNNN.

O.P.Co.Ltd. Parcel OOOOOOOOOOOOOOOOOOO.

O.P.Co.Ltd. Parcel PPPPPPPPPPPPPPPPPPP.

O.P.Co.Ltd. Parcel QQQQQQQQQQQQQQQQQQQ.

O.P.Co.Ltd. Parcel RRRRRRRRRRRRRRRRRRR.

O.P.Co.Ltd. Parcel SSSSSSSSSSSSSSSSSSS.

O.P.Co.Ltd. Parcel TTTTTTTTTTTTTTTTTTT.

O.P.Co.Ltd. Parcel UUUUUUUUUUUUUUUUUUU.

O.P.Co.Ltd. Parcel VVVVVVVVVVVVVVVVVVV.

O.P.Co.Ltd. Parcel WWWWWWWWWWWWWWWWWWW.

O.P.Co.Ltd. Parcel XXXXXXXXXXXXXXXXXXX.

O.P.Co.Ltd. Parcel YYYYYYYYYYYYYYYYYYY.

O.P.Co.Ltd. Parcel ZZZZZZZZZZZZZZZZZZZ.

O.P.Co.Ltd. Parcel AAAAAAAAAAAAAAAAAAAA.

O.P.Co.Ltd. Parcel BBBBBBBBBBBBBBBBBBBB.

O.P.Co.Ltd. Parcel CCCCCCCCCCCCCCCCCCCC.

O.P.Co.Ltd. Parcel DDDDDDDDDDDDDDDDDDDD.

O.P.Co.Ltd. Parcel EEEEEEEEEEEEEEEEEEEE.

O.P.Co.Ltd. Parcel FFFFFFFFFFFFFFFFFFFF.

O.P.Co.Ltd. Parcel GGGGGGGGGGGGGGGGGGGG.

O.P.Co.Ltd. Parcel HHHHHHHHHHHHHHHHHHHH.

O.P.Co.Ltd. Parcel IIIIIIIIIIIIIIIIIIII.

O.P.Co.Ltd. Parcel JJJJJJJJJJJJJJJJJJJJ.

O.P.Co.Ltd. Parcel KKKKKKKKKKKKKKKKKKKK.

O.P.Co.Ltd. Parcel LLLLLLLLLLLLLLLLLLLL.

O.P.Co.Ltd. Parcel MMMMMMMMMMMMMMMMMMMM.

O.P.Co.Ltd. Parcel NNNNNNNNNNNNNNNNNNNN.

O.P.Co.Ltd. Parcel OOOOOOOOOOOOOOOOOOOO.

O.P.Co.Ltd. Parcel PPPPPPPPPPPPPPPPPPPP.

O.P.Co.Ltd. Parcel QQQQQQQQQQQQQQQQQQQQ.

O.P.Co.Ltd. Parcel RRRRRRRRRRRRRRRRRRRR.

O.P.Co.Ltd. Parcel SSSSSSSSSSSSSSSSSSSS.

O.P.Co.Ltd. Parcel TTTTTTTTTTTTTTTTTTTT.

O.P.Co.Ltd. Parcel UUUUUUUUUUUUUUUUUUUU.

O.P.Co.Ltd. Parcel VVVVVVVVVVVVVVVVVVVV.

O.P.Co.Ltd. Parcel WWWWWWWWWWWWWWWWWWWW.

O.P.Co.Ltd. Parcel XXXXXXXXXXXXXXXXXXXX.

O.P.Co.Ltd. Parcel YYYYYYYYYYYYYYYYYYYY.

O.P.Co.Ltd. Parcel ZZZZZZZZZZZZZZZZZZZZ.

O.P.Co.Ltd. Parcel AAAAAAAAAAAAAAAAAAAAA.

O.P.Co.Ltd. Parcel BBBBBBBBBBBBBBBBBBBBB.

O.P.Co.Ltd. Parcel CCCCCCCCCCCCCCCCCCCCC.

O.P.Co.Ltd. Parcel DDDDDDDDDDDDDDDDDDDDD.

O.P.Co.Ltd. Parcel EEEEEEEEEEEEEEEEEEEEE.

O.P.Co.Ltd. Parcel FFFFFFFFFFFFFFFFFFFFF.

O.P.Co.Ltd. Parcel GGGGGGGGGGGGGGGGGGGGG.

O.P.Co.Ltd. Parcel HHHHHHHHHHHHHHHHHHHHH.

O.P.Co.Ltd. Parcel IIIIIIIIIIIIIIIIIIIII.

O.P.Co.Ltd. Parcel JJJJJJJJJJJJJJJJJJJJJ.

O.P.Co.Ltd. Parcel KKKKKKKKKKKKKKKKKKKKK.

O.P.Co.Ltd. Parcel LLLLLLLLLLLLLLLLLLLLL.

O.P.Co.Ltd

1860

PLAN OF PIC TWP

PORT ARTHUR-
MINING DIVISI
DISTRICT OF
THUNDER BAY

— Scale, 40 chains to an inch

1956

N½ of Lot 7. Sec Con. II.

Marathon Paper Mills Aprerequired for Landing Canada Ltd or Artificia

File N.W.500

L.O. 6404 Area 1185.5 Ac.

Pic River

Marathon Indian Reserve No 19

Route

Gauge Rest

GENERAL TIMBER Co Ltd

MARATHON

PEN LAKE File 42239

G.T. Co. Ltd

L.O. 4271

G.T. Co. Ltd

INSET DETAIL — MARATHON

SEE INSET

PEN INSULA

Sweare Creek

Black River

MELGUND LAKE

ONPACO LAKE

Parcel 2. O.R. Co Ltd CL. 2359

Melgund Stn.

Parcel 5.

Parcel 6 O.R. Co Ltd Lot 10.

Parcel 4. Ont. Paper Co Ltd

Parcel 3.

Ont. Paper Co Ltd

Ont. Paper Co Ltd

Parcel 10. Ont. Paper Co Ltd Parcel 9.

Ontario Paper Co. Ltd. C.L. 2359

O.R. Co Ltd

Heron Bay Stn.

RANDLE POINT

HERON BAY

OGILVY POINT

PLAYTER HARBOUR

INDIAN RESERVE 800 Acres! O.C. Oct. 9th 1914.

Parcel 1. O.R. Co Ltd

Parcel 2.

Flume Line

Road 20'

Power Line

Trans-mission

Lake

Creek

Pic River

Black River

Ont. Paper Co Ltd

O.R. Co Ltd

Ont. Paper Co Ltd

Ont. Paper Co Ltd

Ont. Paper

1860

PLAN OF PIC TWP.

PORT ARTHUR - MINING DIVISION.

DISTRICT OF THUNDER BAY.

— Scale, 40 chains to an inch. —

LAKE SUPERIOR

NOTE

LAND UNDER LAKE SUPERIOR WITHDRAWN FROM STAKING BY ORDER IN COUNCIL DATED APRIL 30, 1912.

REFERENCES.

CERTIFICATE

The subdivision of that portion of Pic Township included within the limits of Lots 11 to 18, Concessions 7 and 8, and Lots 1 to 8 Concessions 9, 10, 11, with the exception of the N½ of Lot 7, Concession 11, as subdivided by Hugh Wilson P.L.S. and shown on plan of survey, dated Dec. MELGUND 5373 is hereby annulled and superseded by this official plan

Sgnd. F.A. Mac Dougall
Deputy Minister
Department of Lands & Forests
Toronto, Ontario. Feb 14 1950.

CERTIFICATE.

Surveys performed henceforth within the portion of the subdivision of Pic Township as hereby annulled, shall be classified as being in unsubdivided territory, which means that each surveyed Parcel must be designated by its mining claim number, or if not a mining claim then by the surveyors official letters and number. Each survey made must adhere to the form of surveys made in any other unsurveyed area, or unsubdivided Township

Sgnd. F.W. Beatty
Surveyor General.
Department of Lands & Forests
Toronto, Ontario, Feb 14. 1950.

LEGEND

- Paved Highway
- Gravel Highway
- Other Roads
- Trails & Paths
- Highway Route No. 7
- Electric Power Lines
- Telephone and Telegraph Lines
- Railway Right of way
- Bridges & Buildings
- Non-perennial Streams
- Rapids & Portages
- Edge of Clearing
- Muskeg or Marsh
- Limit of annulled portion
- Surface reservation 400' wide by Dept of L. & F.

DISPOSITION OF CROWN LANDS

- Patented
- Leased
- Licence of Occupation
- Granted by Order-in-Council O.C.
- Restricted to Mining rights only.

ONTARIO
Department of Lands & Forests.
Division of Surveys & Engineering

PORT ARTHUR MINING DIVISION JUN 24 1957

M1860
235

1860

PLAN OF PIC TWP.

PORT ARTHUR - MINING DIVISION

DISTRICT OF THUNDER BAY.

— Scale, 40 chains to an inch. —

1958

SUBJECT TO SECTION 53

N½ of Lot 7 SKO Con 11

SUBJECT TO SECTION 53

LAKE SUPERIOR

NOTE

LAND UNDER LAKE SUPERIOR WITHDRAWN FROM STAKING BY ORDER IN COUNCIL DATED APRIL 30 1912

Marathon Paper Mills Reserve mineral for Landing or Airfield L.O. 6404 Area 1155.5 Ac. File M 11500

Marathon No 1 open

GENERAL TIMBER Co Ltd

MARATHON

PEN LAKE File 42259

C.P.R. Co's L.

Pic River

Swede Creek

Black River

MELGUND LAKE

ONPACO LAKE

RANDLE POINT

HERON BAY

OGILVY POINT

PLAYTER HARBOUR

INDIAN RESERVE 800 Acres OC. Oct. 9th 1914.

Ontario Paper Co Ltd. C.L. 2359

O.P. Co Ltd

Melgund Stn.

Heron Bay Stn.

Power Line

Flume Line

Parcel 1 to 10

DHC GRAVEL

REFERENCES.

CERTIFICATE

The subdivision of that portion of Pic Township included within the limits of Lots 11 to 18, Concessions 7 and 8, and Lots 1 to 13, Concessions 9, 10, 11, with the exception of the N½ of Lot 7, Concession 11, as subdivided by Hugh Wilson P.L.S. and shown on plan of survey, dated Dec. 1873 is hereby annulled and superseded by this official plan.

Sgnd. F.A. Mac Dougall
Deputy Minister
Department of Lands & Forests
Toronto, Ontario. Feb. 14. 1950.

CERTIFICATE.

Surveys performed hence forth within the portion of the subdivision of Pic Township as hereby annulled, shall be classified as being in unsubdivided territory, which means that each surveyed Parcel must be designated by its mining claim number, or if not a mining claim then by the surveyors official letters and number. Each survey made must adhere to the form of surveys made in any other unsurveyed area, on undivided township.

Sgnd. F.W. Beatty
Surveyor General
Department of Lands & Forests.
Toronto, Ontario. Feb 14. 1950.

LOC. N.E.PT. LOT 8, CON. 7. ORE. GRAVEL SELECTED. SEPT. 30/58 - QUARRY PERMIT FILE

LEGEND

- Paved Highway
- Gravel Highway
- Other Roads
- Trails & Paths
- Highway Route No. (7)
- Electric Power Lines
- Telephone and Telegraph Lines
- Railway Right of way
- Bridges & Buildings
- Non-perennial streams
- Rapids & Portages
- Edge of Cleaning
- Muskeg, or Marsh
- Limit of annulled portion
- Surface reservations 400' wide by Dept of L. & F.

DISPOSITION OF CROWN LANDS

- Patented (P)
- Leased (L)
- Licence of Occupation (L.O.)
- Granted by Order-in-Council (O.C.)
- Restricted to Mining Rights only.

ONTARIO
Department of Lands & Forests.
Division of Surveys & Engineering

(M 1860)

1860

PLAN OF PIC TWP.

PORT ARTHUR MINING DIVISION

DISTRICT OF THUNDER BAY.

Scale, 40 chains to an inch.

1959

SUBJECT TO SECTION 53

SUBJECT TO SEC. 53

N½ of Lot 7 Sko Con 11.

Marathon Paper Mills Co. Ltd. Proposed Landing or Airfield File M 11500 L.O. 6404 Area 1155.5 Ac.

Marathon No. 1 Ground

Surface rights withdrawn by T.B. 48926

GENERAL TIMBER Co. Ltd.

MARATHON

PEN LAKE

G.T. Co. Ltd.

Swede Creek

Black River

MELGUND LAKE

ONPACO LAKE

RANDLE POINT

HERON BAY

OGILVY POINT

PLAYTER HARBOUR

Heron Bay Stn.

Ontario Paper Co. Ltd. C.L. 2359

O.P. Co. Ltd.

O.P.Co Ltd Parcel 6185 Melgund Stn.

Parcel 2 O.P.Co Ltd C.L. 2359

Parcel 1 O.P.Co Ltd

Parcel 2

Parcel 5

Parcel 6 O.P. Co Ltd Lot 10.

Parcel 10. Ont. Paper Co. Ltd Parcel 9.

Ont. Paper Co Ltd

INDIAN RESERVE 800 Acres! O.C. Oct. 9th 1914.

Black River Indian Reserve

Road to Indian Reserve

O.P.Co Ltd Parcel 5

Power Line

Trail

G.R.O

Mag. North

REFERENCES.

CERTIFICATE

The subdivision of that portion of Pic Township included within the limits of Lots 11 to 18, Concessions I, and S. and Lots 1 to 18, Concessions 9, 10, 11, with the exception of the N½ of Lot 7, Concession 11, as subdivided by Hugh Wilson P.L.S. and shown on plan of survey, dated Dec. 1873 is hereby annulled and superseded by this official plan

Sgnd. F.A. MacDougall Deputy Minister

Department of Lands & Forests Toronto, Ontario. Feb. 14. 1950.

CERTIFICATE.

Surveys performed henceforth within the portion of the subdivision of Pic Township as hereby annulled, shall be classified as being in unsubdivided territory, which means that each survey of Parcel must be designated by its mining claim number, or if not a mining claim then by the surveyors official letters and number. Each survey made must adhere to the form of surveys made in any other unsurveyed area, or unsubdivided Township

Sgnd. F.W. Beatty Surveyor General.

Department of Lands & Forests. Toronto. Ontario. Feb 14. 1950.

LEGEND

- Paved Highway
- Gravel Highway
- Other Roads
- Trails & Paths
- Highway Route No. (2)
- Electric Power Lines
- Telephone and Telegraph Lines
- Railway Right of way
- Bridges & Buildings
- Non-perennial streams
- Rapids & Portages
- Edge of Clearing
- Muskeg, or Marsh
- Limit of annulled portion
- Surface reservations 400' wide by Dept of L. & F.

DISPOSITION OF CROWN LANDS

- Patented. (P)
- Leased. (L)
- Licence of Occupation (L.O.)
- Granted by Order-in-Council (O.C.)
- Restricted to Mining Rights only.

ONTARIO

Department of Lands & Forests. Division of Surveys & Engineering

PORT ARTHUR RECEIVED JUN 5 - 1959 MINING DIVISION

M 186

LAKE SUPERIOR

NOTE

LAND UNDER LAKE SUPERIOR WITHDRAWN FROM STAKING BY ORDER IN COUNCIL DATED APRIL 30, 1912

AREA SHOWN THUS ▨ RESERVED TO THE CROWN.

SURVEYED PARCELS OUTLINED IN RED GENERALLY SHOWN AS APPROVED FOR SALE BY THE DEPARTMENT OF MINES, HOUSE OF CANADA File 122020 Vol. 182.

1860

Twp. 77 | Twp. 76 | Twp. 75

Twp. 75

Twp. 74

THE TOWNSHIP OF

P I C

DISTRICT OF THUNDER BAY

PORT ARTHUR MINING DIVISION

SCALE: 1-INCH = 40 CHAINS

LEGEND

PATENTED LAND	(P)
CROWN LAND SALE	C.S.
LEASES	(L)
LOCATED LAND	Loc.
LICENSE OF OCCUPATION	L.O.
MINING RIGHTS ONLY	M.R.O.
SURFACE RIGHTS ONLY	S.R.O.
ROADS	
IMPROVED ROADS	
KING'S HIGHWAYS	
RAILWAYS	
POWER LINES	
MARSH OR MUSKEG	
MINES CANCELLED	M. C.

NOTES

400' Surface Rights Reservation around all Lakes and Rivers.

Annulled portion of subdivision of Township, shown thus.

Land under the waters of Lake Superior, withdrawn from staking by Order in Council dated April 30, 1912.

PLAN NO. M-1860

DEPARTMENT OF MINES
-ONTARIO-

1860

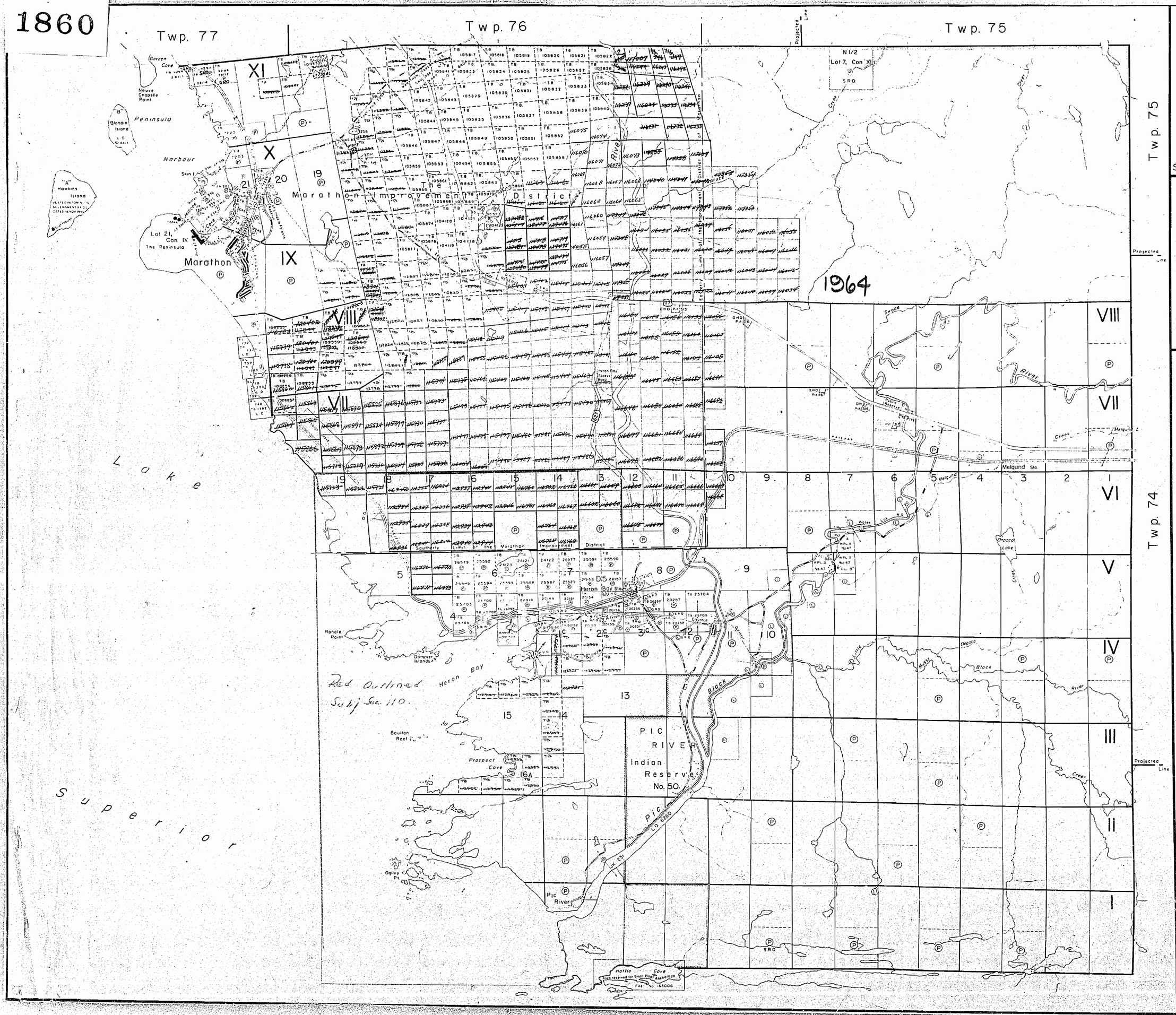

THE TOWNSHIP OF

PIC

DISTRICT OF THUNDER BAY

PORT ARTHUR MINING DIVISION

SCALE: 1-INCH = 40 CHAINS

LEGEND

PATENTED LAND	Ⓟ
CROWN LAND SALE	C.S.
LEASES	Ⓛ
LOCATED LAND	Loc.
LICENSE OF OCCUPATION	L.O.
MINING RIGHTS ONLY	M.R.O.
SURFACE RIGHTS ONLY	S.R.O.
ROADS	
IMPROVED ROADS	
KING'S HIGHWAYS	
RAILWAYS	
POWER LINES	
MARSH OR MUSKEG	
MINES	
CANCELLED	C

NOTES

400' Surface Rights Reservation around all Lakes and Rivers.

Annulled portion of subdivision of Township, shown thus.

Land under the waters of Lake Superior, withdrawn from staking by Order in Council dated April 30, 1912.

PLAN NO.- M-1860

DEPARTMENT OF MINES
-ONTARIO-

1860

McCoy Twp - M. 1861

O'Neill Twp - M. 1861 & M. 2487

Cotte Twp - M. 1602 & M. 2487

THE TOWNSHIP OF

P I C

DISTRICT OF THUNDER BAY

THUNDER BAY MINING DIVISION

SCALE: 1-INCH = 40 CHAINS

LEGEND

PATENTED LAND	● or (P)
CROWN LAND SALE	C.S.
LEASES	(L)
LOCATED LAND	Loc.
LICENSE OF OCCUPATION	L.O.
MINING RIGHTS ONLY	M.R.O.
SURFACE RIGHTS ONLY	S.R.O.
ROADS	
IMPROVED ROADS	
KING'S HIGHWAYS	
RAILWAYS	
POWER LINES	
MARSH OR MUSKEG	
MINES	
CANCELLED	C.
SURFACE RIGHTS ONLY PATENTED	

NOTES

400' Surface Rights Reservation along the shores of all lakes and rivers.

Annulled portion of subdivision of Township, shown thus:

Land under the waters of Lake Superior, withdrawn from staking by Order in Council dated April 30, 1912.

Area shown thus: xxxxxx and islands in front of concession 2 to concession 6, subject to Section 118 of The Mining Act.

SAND and GRAVEL

(S)	M.T.C. Pit 256	(S)	Gravel File 22030
(S)	" " 313	(S)	" " 90338
(S)	" " 314	(S)	" " 121452
(S)	" " 315	(S)	" " 181572
(S)	" " 316		
(S)	" " 317		
(S)	20-2 Gravel File: 107414		
(S)	20-1 Gravel File: 108673		

TERRACE BAY DIST. JULY 7/77

PLAN NO.- M-1860

ONTARIO
MINISTRY OF NATURAL RESOURCES
SURVEYS AND MAPPING BRANCH

1977

Lecoeur Twp - M. 33 & M. 1602

Mussy Lake Area - M. 29

Lake Superior

Marathon Improvement District

Southerly Limit of the Marathon Improvement District

Easterly Limit of the Improvement District of Marathon

PIC RIVER Indian Reserve No. 50

Pic River Area Withdrawn from Staking under Section 43 of The Mining Act

Order No. W. 25/73, dated June 6, 1973, File No. 167249.

McCoy Twp - M. 1861

O'Neill Twp - M. 1861 & M. 2487

Cotte Twp - M. 1602 & M. 2487

THE TOWNSHIP OF

P I C

DISTRICT OF THUNDER BAY

THUNDER BAY MINING DIVISION

SCALE: 1-INCH = 40 CHAINS

LEGEND

PATENTED LAND	● or Ⓟ
CROWN LAND SALE	C.S.
LEASES	Ⓛ
LOCATED LAND	Loc.
LICENSE OF OCCUPATION	L.O.
MINING RIGHTS ONLY	M.R.O.
SURFACE RIGHTS ONLY	S.R.O.
ROADS	
IMPROVED ROADS	
KING'S HIGHWAYS	
RAILWAYS	
POWER LINES	
MARSH OR MUSKEG	
MINES CANCELLED	M.C.
SURFACE RIGHTS ONLY PATENTED	

NOTES

400' Surface Rights Reservation along the shores of all lakes and rivers.

Annulled portion of subdivision of Township, shown thus:

Land under the waters of Lake Superior, withdrawn from staking by Order in Council dated April 30, 1912.

Area shown thus: xxxxx and islands in front of concession 2 to concession 6, subject to Section 118 of The Mining Act.

SAND and GRAVEL

Ⓟ	M.T.C. Pit	256	Ⓖ	Gravel	File 22030
Ⓟ	"	313	Ⓖ	" & Granite	" 90338
Ⓟ	"	314	Ⓖ	"	" 121452
Ⓟ	"	315	Ⓖ	"	" 181572
Ⓟ	"	316	Ⓖ	"	" 154870
Ⓟ	"	317	Ⓖ	"	" 133500 Vol.4
Ⓟ	"	20-2 Gravel File: 107414			
Ⓟ	"	20-1 Gravel File: 105873			
Ⓟ	"	20-8			
Ⓟ	"	20-10			

* UNCR 40/81 - STINE TWP. LANDROLL

S.R. WITHDRAWN UNCR 43/81 PIC TWP LANDROLL

S.R. & MP. WITHDRAWN UNCR 43/81 PIC TWP. LANDROLL

Nov. 20/79
TERRACE BAY DIST. G-630

PLAN NO.- M-1860

ONTARIO
MINISTRY OF NATURAL RESOURCES
SURVEYS AND MAPPING BRANCH

McCoy Twp -

O'Neill Twp -

Cotte Twp -

Marathon Improvement District

Marathon

Peninsula

Lake Superior

CRAIGS PIT PROVINCIAL NATURE RESERVE

REGULATED PARKS ACT

PIC RIVER Indian Reserve No 50

Heron Bay

Black River

Prospect Cove

Pic River

Mussy Lake Area -

Lecoeur Twp -

Projected Line

(no change to boundary)

ALL ISLANDS WITHIN 2 MILE LIMIT FORM PART OF MAT DISTRICT

REFERENCES

AREAS WITHDRAWN FROM DISPOSITION

S.R. - SURFACE RIGHTS M.R. - MINING RIGHTS

Description	Order No.	Date	Disposition
RE-OPENED			

LAND UNDER THE WATERS OF LAKE SUPERIOR WITHDRAWN FROM STAKING BY ORDER IN COUNCIL DATED APRIL 30, 1912.

AREA OF VARIOUS WIDTHS ALONG THE FRONT OF CONCESSION 2 TO THE RESERVE SUBJECT TO SECTION 115 OF THE MINING ACT

ANNULLED PORTION OF SURVEY OF O'NEILL TWP. SHOWN THUS

R11 SEC. 38 MINING ACT R.S.O. 1980

(1) GRAVEL & GRAVEL

R-12 - SURFACE RIGHTS WITHDRAWN

SEC38 ORDER-NO-TB 0316 SRO

(W-820) WITHDRAWN W-820/89 05/09/89 SRC

(W-868) WITHDRAWN W-868/89 08/05/89 MRC

RTD 32/88 NCA SURFACE RIGHTS ONLY

'89 SEP 20 PM 4 59

RECEIVED
THUNDER BAY
MINING DIVISION

LEGEND

HIGHWAYS AND ROADS
RAILWAYS
TRAILS
SURVEYED LINES
TOWNSHIP, MUNICIPAL
LOTS, MUNICIPAL
UNSURVEYED LINES
LOT LINES
PARCEL BOUNDARY
MINING LOCATED
RAILWAYS ABANDONED
UTILITY LINES
NON-PERENNIAL STREAMS
FLOODING OR FLOOD RISK
SUBDIVISION OF TOWNSHIPS
RESERVATIONS
ORIGINAL SHORELINE
MARSH OR MUSKEG
MINES
TRAVERSE MONUMENTS

DISPOSITION OF CROWN LANDS

TYPE OF DOCUMENT	SYMBOL
PATENT, SURFACE & MINING RIGHTS	
SURFACE RIGHTS ONLY	
MINING RIGHTS ONLY	
LEASE, SURFACE & MINING RIGHTS	
SURFACE RIGHTS ONLY	
MINING RIGHTS ONLY	
LICENCE OF OCCUPATION	
ORDER IN COUNCIL	
RESERVATION	
CANCELLED	
SAND & GRAVEL	

NOTE: MINING RIGHTS IN PARCELS PATENTED [illegible] 1913, VESTED IN ORIGINAL PATENTEE UNDER THE PUBLIC LANDS ACT R.S.O. 1970 CHAP. 380 OR ITS PREDECESSORS

SCALE 1 INCH 40 CHAINS

AREA Craigs Pit Provincial Nature Reserve

PIC TWP.

M N R ADMINISTRATIVE DISTRICT
TERRACE BAY

MINING DIVISION
THUNDER BAY

LAND TITLES / REGISTRY DIVISION
THUNDER BAY

Ministry of Natural Resources — Land Management Branch

MARCH, 1982

G-630

O'Neill Twp -

Cotte Twp -

Lecoeur Twp -

Marathon

Marathon Improvement District

PIC RIVER Indian Reserve No. 50

Pic River

Heron Bay

Boulton Reef

Prospect Cove

Ogilvy Pt.

Rondle Point

Dampier Islands

Hattie Cove

Melgund Sta.

Dracco

Creek

Block River

Spruce River

Projected Line

THUNDER BAY MINING DIVISION

PUKASKWA NAT. PARK

C L 2526

ALL ISLANDS WITHIN 2 MILE LIMIT FORM PART OF NAT. PARK

Order No. W.25-73, dated June 5, 1973, File No. 167249.

Mussy Lake Area -

S.S.M. MINING DIV.

WITHDRAWN FROM STAKING W6/83 JULY 14/23

WITHDRAWN FROM STAKING W6/83 JULY 14/23

Lake Superior

REFERENCES

Annulled portion of ...

Land under the waters of Lake Superior ... from staking by Order in Council dated ...

Area shown thus: ... and islands ... of concession 2 to concession 6, subject to ... 118 of The Mining Act

SAND AND GRAVEL

MTC Pit 256 (G) Gravel

" " 313 (G) " & Gravel

" " 314 (G) "

" " 315 (G) "

" " 316 (G) "

" " 317 (G) "

" " 10+2 Gravel Pit 107416

" " 10+3 Sand and Gravel 108693

" " 12+6

" " 12+16

AREAS WITHDRAWN FROM DISPOSITION

S.R. – SURFACE RIGHTS M.R. – MINING RIGHTS

	Description	Order No.	Date	Disposition	File
(1)		WNCR 40/81			
(2)		WNCR 43/81		S.R. WITHDRAWN	
(3)		WNCR 43/81		S.R. & M.R. WITHDRAWN	

* Disposition by exploratory licence of occupation only

WNCR 28/84 S.T.M. RIGHTS WITHDRAWN

ORDER 1/84 – ... Sep. Rapids

WNCR 8/85 – SEELEY LAKE LANDPOOL

(R3) S.T.M.R. WITHDRAWN FROM STAKING WNCR 17/84

(R4) Surface rights withdrawn

LEGEND

HIGHWAY AND ROUTE NO.

OTHER ROADS

TRAILS

SURVEYED LINES

TOWNSHIP, BASE LINES ETC.

LOTS, MINING CLAIMS, PARCELS ETC.

UNSURVEYED LINES

LOT LINES

PARCEL BOUNDARY

MINING CLAIMS ETC.

RAILWAY AND RIGHT OF WAY

UTILITY LINES

NON PERENNIAL STREAM

FLOODING OR FLOODING RIGHTS

SUBDIVISION OR COMPOSITE PLAN

RESERVATIONS

ORIGINAL SHORELINE

MARSH OR MUSKEG

MINES

TRAVERSE MONUMENT

DISPOSITION OF CROWN LANDS

TYPE OF DOCUMENT	SYMBOL
PATENT, SURFACE & MINING RIGHTS	
" SURFACE RIGHTS ONLY	
" MINING RIGHTS ONLY	
LEASE, SURFACE & MINING RIGHTS	
" SURFACE RIGHTS ONLY	
" MINING RIGHTS ONLY	
LICENCE OF OCCUPATION	
ORDER IN COUNCIL	
RESERVATION	
CANCELLED	
SAND & GRAVEL	

NOTE: MINING RIGHTS IN PARCELS PATENTED PRIOR TO MAY 8, 1913, VESTED IN ORIGINAL PATENTEE BY THE PUBLIC LANDS ACT, R.S.O. 1970, CHAP. 380, SECTION 3, SUBSEC. (1)

SCALE: 1 INCH = 40 CHAINS

FEET 0 1000 2000 4000 6000 8000

METRES 0 200 1000 2000 (2 KM)

AREA

THUNDER BAY MINING DIVISION

PIC TWP.

ADMINISTRATIVE DISTRICT

TERRACE BAY

MINING DIVISION

THUNDER BAY

LAND TITLES / REGISTRY DIVISION

THUNDER BAY

RECEIVED DEC 2 1984 AM 7 8 9 10 11 12 1 2 3 4 5 6 PM

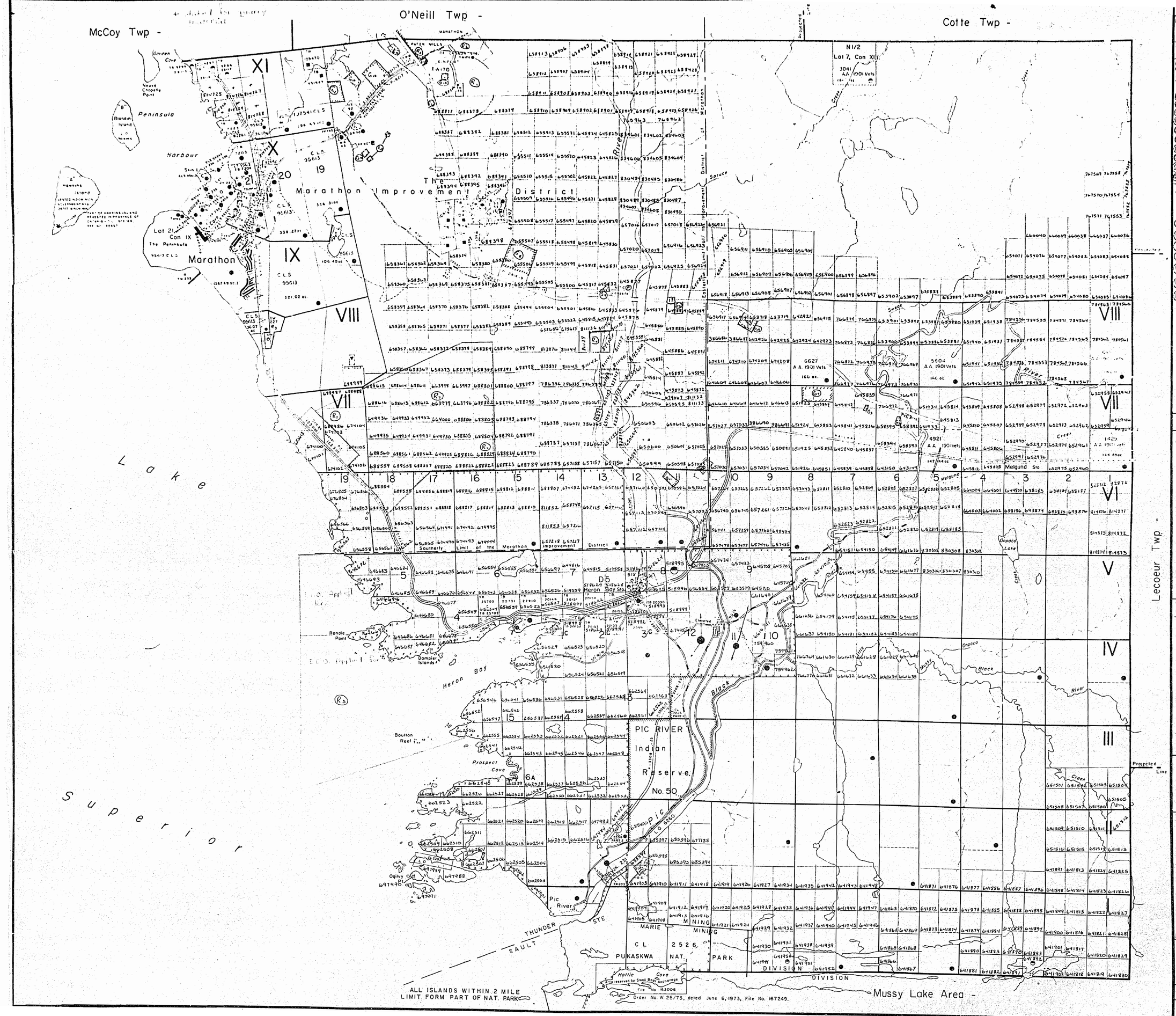

Annulled portion of subdivisio thus

Land under the waters of Lake Superior from staking by Order in Council dated

Area shown thus: and islands i Concession 2 to concession 6, subje 118 of The Mining Act.

SAND AND GRAVEL

G1	M.T.C. Pit	256	G6	Gravel Pile	226
G2	" "	313	G10	" + Granite	9033
G3	" "	314	G11	"	4.52
G4	" "	315	G13	"	11.5 72
G5	" "	316	G14	"	11870
G6	" "	317	G15	"	1860 W14
G7	" "	20-2 Gravel Pile: 107414			
G8	" "	20-1 Gravel Pile: 108673			
G9	" "	20-8			
G10	" "	20-10			

AREAS WITHDRAWN FROM DISPOSIN

S.R. - SURFACE RIGHTS M.R. - MIG RIGHTS

Description	Order No.	Disposition
R1	WNCR 2/84	See Landroll
R2	WNCR 43/81	S.R. + M. Withdrawn
R3	WNCR 17/84	S.R. + M. Withdrawn
R4	WNCR 40/81	S.R. Withdrawn
R5	W1/85	S.R. + R. Withdrawn
R6	WNCR 8/84	Seeley Landroll
R7	W6/83	S.R. + M. Withdrawn

* Disposition by exploratory licence of occupation only.

THUNDER BAY MINING DIVISION
RECEIVED
MAY 14 1985
AM 7 8 9 10 11 12 1 2 3 4 5 6 PM

LEGEND

HIGHWAY AND ROUTE No.
OTHER ROADS
TRAILS
SURVEYED LINES
TOWNSHIPS, BASE LINES, ETC.
LOTS, MINING CLAIMS, PARCELS, ETC.
UNSURVEYED LINES
LOT LINES
PARCEL BOUNDARY
MINING CLAIMS ETC.
RAILWAY AND RIGHT OF WAY
UTILITY LINES
NON PERENNIAL STREAM
FLOODING OR FLOODING RIGHTS
SUBDIVISION OR COMPOSITE PLAN
RESERVATIONS
ORIGINAL SHORELINE
MARSH OR MUSKEG
MINES
TRAVERSE MONUMENT

DISPOSITION OF CROWN LANDS

TYPE OF DOCUMENT	SYMBOL
PATENT, SURFACE & MINING RIGHTS	●
" , SURFACE RIGHTS ONLY	●
" , MINING RIGHTS ONLY	●
LEASE, SURFACE & MINING RIGHTS	■
" , SURFACE RIGHTS ONLY	■
" , MINING RIGHTS ONLY	■
LICENCE OF OCCUPATION	▼
ORDER-IN-COUNCIL	OC
RESERVATION	◎
CANCELLED	◎
SAND & GRAVEL	◎

NOTE: MINING RIGHTS IN PARCELS PATENTED PRIOR TO MAY 1, 1913, VESTED IN ORIGINAL PATENTEE BY THE PUBLIC LANDS ACT, R.S.O. 1970, CHAP. 380, SEC. 63, SUBSEC.

SCALE: 1 INCH = 40 CHAINS

FEET 0 1000 2000 4000 6000 8000

METRES 0 200 1000 (1 KM) 2000 (2 KM)

AREA

PIC TWP.

M.N.R. ADMINISTRATIVE DISTRICT
TERRACE BAY
MINING DIVISION
THUNDER BAY
LAND TITLES / REGISTRY DIVISION
THUNDER BAY

MAY 10/85

Ontario Ministry of Natural Resources — Land Management Branch

Date MARCH 6 1982 Number G-6

McCoy Twp -

O'Neill Twp -

Cotte Twp -

+ staked for quarry material

Lake Superior

Marathon Improvement District

Peninsula Harbour

Marathon

Lot 21 Con IX The Peninsula

Lot 7, Con XIII N1/2

Heron Bay

PIC RIVER Indian Reserve No. 50

Pic River

Boulton Reef

Prospect Cove

Ogilvy

Rangle Point

Dampier Islands

E.L.O. Applied for

Hattie Cove Area reserved for Small Boat Anchorage File No. 163006

Order No. W. 25/73, dated June 6, 1973, File No. 167249.

ALL ISLANDS WITHIN 2 MILE LIMIT FORM PART OF NAT. PARK

THUNDER SAULT STE

PUKASKWA NAT. PARK

MARIE MINING CL 2526

Lecoeur Twp

Mussy Lake Area -

Projected Line

Onpoco Lake

Onpoco Creek

Black River

Melgund Creek

Melgund Sto

Block

Elevated

Creek

River

Harbour

Peninsula

Island

Point

Bay

Lake

Creek

REFERENCES

Annulled portion of subdivision of township shown thus: ////

Land under the waters of Lake Superior Withdrawn from staking by Order in Council dated April 30, RR.

Area shown thus: //// and islands in front of Concession 2 to concession 6, subject to Section 118 of The Mining Act.

SAND AND GRAVEL

- G1 M.T.C. Pit 256
- G2 " " 313
- G3 " " 314
- G4 " " 315
- G5 " " 316
- G6 " " 317
- G7 " " 20-2 Gravel Pit = 107m
- G8 " " 20-1 Gravel Pit = 108m
- G9 " " 20-9
- G10 " " 20-10

AREAS WITHDRAWN FROM DISPOSITION

S.R. - Surface Rights M.R. - Mining Rights

	Description	Order No.	Disposition
R1		WHCR 2/84	See R1 Landroll
R2		WHCR 43/81	S&M.R. Withdrawn
R3		WHCR 17/84	S.R & M.R. Withdrawn
R4		WHCR 40/81	S.R. Withdrawn
R5		W1/85	SR+MR Withdrawn
R6		WHCR 8/84	Seeley Lake Landroll
R7		W6/83 WHCR 28/84	SR&MR. Withdrawn S.R.+M.R. WITHDRAWN
R8	* Disposition by exploratory licence of occupation only.	WHCR 4/85	SR+M.R. WITHDRAWN

THUNDER BAY MINING DIVISION RECEIVED MAY 2 - 1986 AM 7|8|9|10|11|12|1|2|3|4|5|6 PM

LEGEND

- HIGHWAY AND ROUTE No.
- OTHER ROADS
- TRAILS
- SURVEYED LINES: TOWNSHIPS, BASE LINES, ETC.
- LOTS, MINING CLAIMS, PARCELS, ETC.
- UNSURVEYED LINES
- LOT LINES
- PARCEL BOUNDARY
- MINING CLAIMS ETC.
- RAILWAY AND RIGHT OF WAY
- UTILITY LINES
- NON PERENNIAL STREAM
- FLOODING OR FLOODING RIGHTS
- SUBDIVISION OR COMPOSITE PLAN
- RESERVATIONS
- ORIGINAL SHORELINE
- MARSH OR MUSKEG
- MINES
- TRAVERSE MONUMENT

DISPOSITION OF CROWN LANDS

TYPE OF DOCUMENT	SYMBOL
PATENT SURFACE & MINING RIGHTS	
SURFACE RIGHTS ONLY	
MINING RIGHTS ONLY	
LEASE, SURFACE & MINING RIGHTS	
SURFACE RIGHTS ONLY	
MINING RIGHTS ONLY	
LICENCE OF OCCUPATION	
ORDER-IN-COUNCIL	OC
RESERVATION	
CANCELLED	
SAND & GRAVEL	

NOTE: MINING RIGHTS IN PARCELS PATENTED PRIOR TO MAY 6, 1913, VESTED IN ORIGINAL PATENTEE BY THE PUBLIC LANDS ACT, R.S.O. 1970, CHAP. 380, SEC. 63, SUBSEC. 1.

SCALE: 1 INCH = 40 CHAINS

FEET 0 1000 2000 4000 6000 8000

METRES 0 200 1000 (1 KM) 2000 (2 KM)

AREA

PIC TWP.

M.N.R. ADMINISTRATIVE DISTRICT

TERRACE BAY

MINING DIVISION

THUNDER BAY

LAND TITLES / REGISTRY DIVISION

THUNDER BAY

HAT 10/85

Ontario Ministry of Natural Resources — Land Management Branch

Date MARCH, 1982 Number G-630

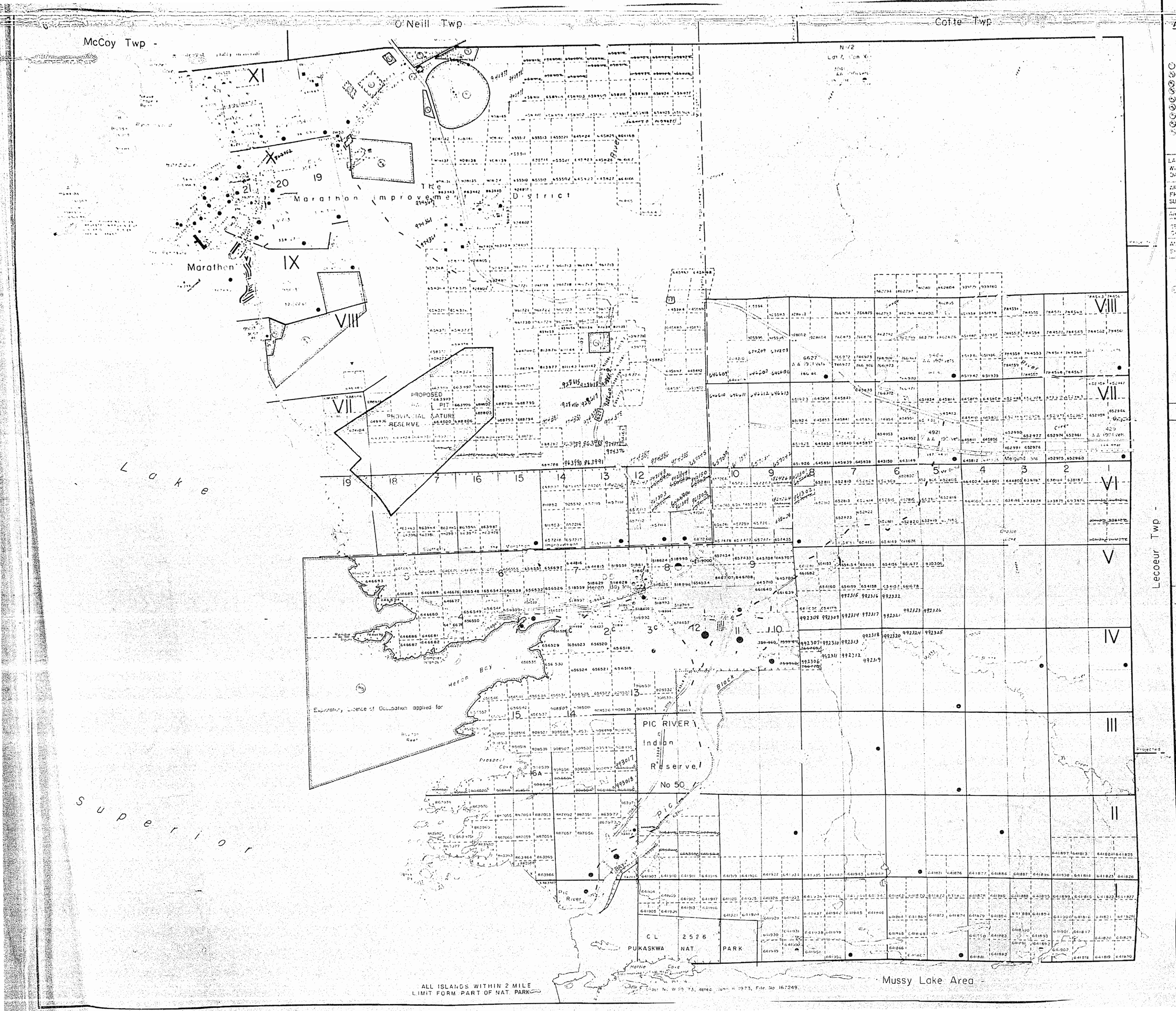

REFERENCES

AREAS WITHDRAWN FROM DISPOSITION

S.R. - SURFACE RIGHTS M.R. - MINING RIGHTS

Description	Order No.	Date	Disposition	File
	[illegible]		[illegible]	[illegible]
	[illegible]		[illegible]	[illegible]
	[illegible]		[illegible]	[illegible]
	[illegible]		[illegible]	[illegible]
	[illegible]		[illegible]	[illegible]
	[illegible]		[illegible]	[illegible]
	[illegible]		[illegible]	[illegible]
	[illegible]		[illegible]	[illegible]
	[illegible]		[illegible]	[illegible]

LAND UNDER THE WATERS OF LAKE SUPERIOR WITHDRAWN FROM STAKING BY ORDER IN COUNCIL DATED APRIL 30, 1912

AREA SHOWN THUS [illegible] LANDS IN FRONT OF CONCESSION 2 [illegible] SUBJECT TO SECTION 115 OF THE MINING ACT

AREA SHOWN THUS [illegible] WITHDRAWN FROM STAKING PURSUANT TO [illegible] SECTION 30 OF THE [illegible] CHAPTER 268

ANNULLED PORTION OF SUBDIVISION OF [illegible] SHOWN THUS

GRAVEL & GRANITE [illegible]

THUNDER BAY MINING DIVISION RECEIVED AUG 17 1982 AM 7 8 9 10 11 12 1 2 3 4 5 6 PM

LEGEND

[illegible]

DISPOSITION OF CROWN LANDS

TYPE OF DOCUMENT — SYMBOL

PATENT SURFACE & MINING RIGHTS
SURFACE RIGHTS ONLY
MINING RIGHTS ONLY
LEASE SURFACE & MINING RIGHTS
SURFACE RIGHTS ONLY
MINING RIGHTS ONLY
LICENCE OF OCCUPATION
ORDER IN COUNCIL
RESERVATION
CANCELLED
SAND & GRAVEL

NOTE [illegible]

SCALE 1 INCH 40 CHAINS

AREA

PIC TWP.

M N R ADMINISTRATIVE DISTRICT
TERRACE BAY
MINING DIVISION
THUNDER BAY
LAND TITLES / REGISTRY DIVISION
THUNDER BAY

Ministry of Natural Resources — Land Management Branch

MARCH 6, 1982

G-630

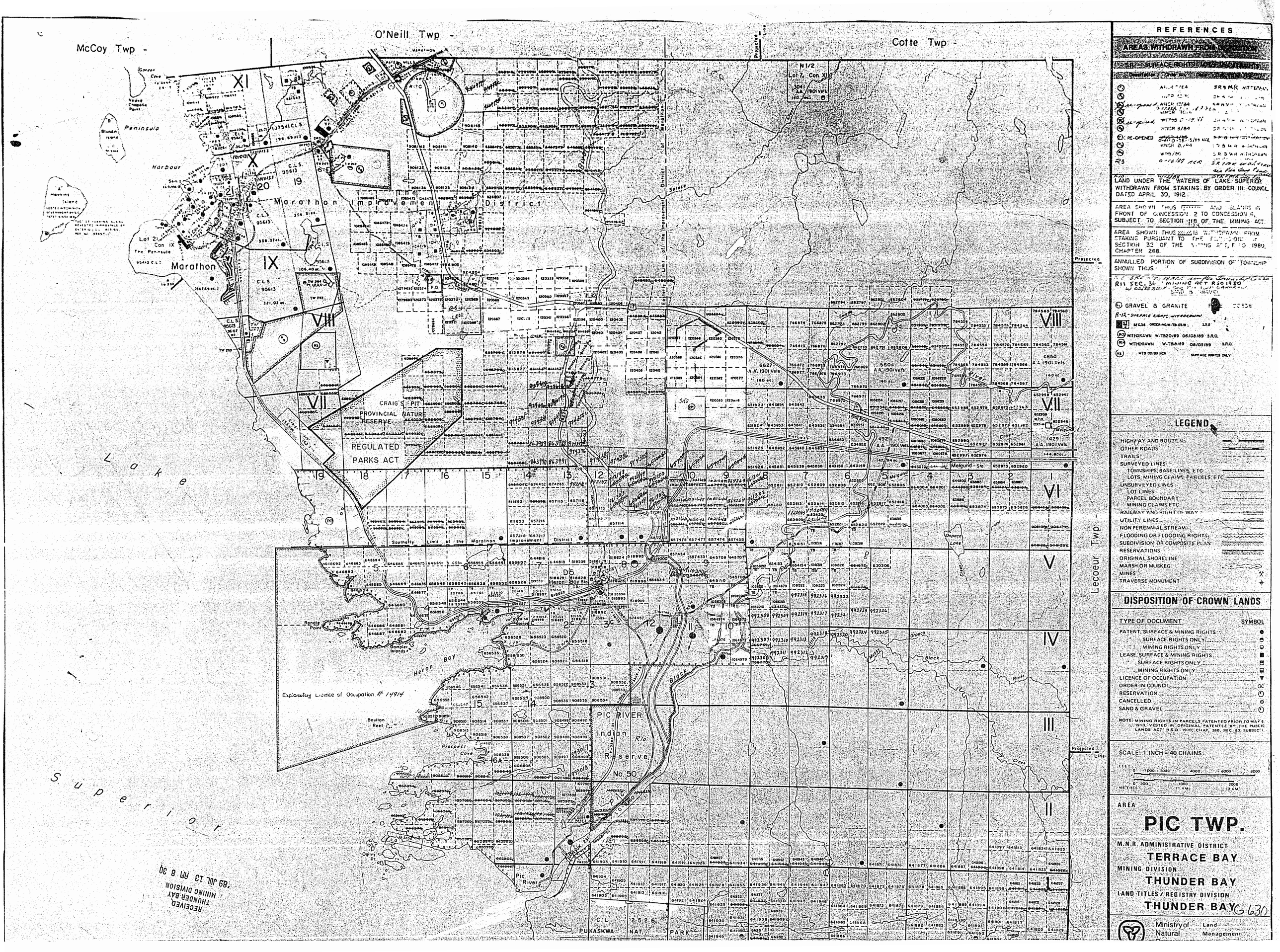

REFERENCES

AREAS WITHDRAWN FROM DISPOSITION

SR - SURFACE RIGHTS

Description	Order No.	Date	Description
	WNCR 7/84		SR & MR WITHDRAWN
	WNCR 8/84		SR & MR WITHDRAWN
RE-OPENED	WNCR 8/84		SR & MR WITHDRAWN
	WNCR 8/84		SR & MR WITHDRAWN
	WP6/86		SR & MR WITHDRAWN
R3	0-16/89 NCR		SR & MR WITHDRAWN

LAND UNDER THE WATERS OF LAKE SUPERIOR WITHDRAWN FROM STAKING BY ORDER IN COUNCIL DATED APRIL 30, 1912.

AREA SHOWN THUS [illegible] AND ISLANDS IN FRONT OF CONCESSION 2 TO CONCESSION 6, SUBJECT TO SECTION 118 OF THE MINING ACT.

AREA SHOWN THUS [illegible] IS WITHDRAWN FROM STAKING PURSUANT TO THE PROVISIONS OF SECTION 32 OF THE MINING ACT, R.S.O. 1980, CHAPTER 268.

ANNULLED PORTION OF SUBDIVISION OF TOWNSHIP SHOWN THUS

R11 SEC. 36 MINING ACT RSO 1980

GRAVEL & GRANITE

R-12 - SURFACE RIGHTS WITHDRAWN

SEC 36 ORDER-NO.W-TB-03/89 S.R.O.

WITHDRAWN W-TB20/89 06/08/89 S.R.O.

WITHDRAWN W-TB18/89 08/05/89 S.R.O.

WTB 02/89 NCR SURFACE RIGHTS ONLY

LEGEND

HIGHWAY AND ROUTE No.
OTHER ROADS
TRAILS
SURVEYED LINES
TOWNSHIPS, BASE LINES, ETC.
LOTS, MINING CLAIMS, PARCELS, ETC.
UNSURVEYED LINES
LOT LINES
PARCEL BOUNDARY
MINING CLAIMS ETC.
RAILWAY AND RIGHT OF WAY
UTILITY LINES
NON PERENNIAL STREAM
FLOODING OR FLOODING RIGHTS
SUBDIVISION OR COMPOSITE PLAN
RESERVATIONS
ORIGINAL SHORELINE
MARSH OR MUSKEG
MINES
TRAVERSE MONUMENT

DISPOSITION OF CROWN LANDS

TYPE OF DOCUMENT	SYMBOL
PATENT, SURFACE & MINING RIGHTS	●
" SURFACE RIGHTS ONLY	◒
" MINING RIGHTS ONLY	◓
LEASE, SURFACE & MINING RIGHTS	■
" SURFACE RIGHTS ONLY	⊟
" MINING RIGHTS ONLY	⊟
LICENCE OF OCCUPATION	▼
ORDER-IN-COUNCIL	OC
RESERVATION	⊙
CANCELLED	⊙
SAND & GRAVEL	⊙

NOTE: MINING RIGHTS IN PARCELS PATENTED PRIOR TO MAY 6, 1913, VESTED IN ORIGINAL PATENTEE BY THE PUBLIC LANDS ACT, R.S.O. 1970, CHAP. 380, SEC. 63, SUBSEC. 1.

SCALE: 1 INCH = 40 CHAINS

FEET 0 1000 2000 4000 6000 8000

METRES 0 200 1000 (1 KM) 2000 (2 KM)

AREA

PIC TWP.

M.N.R. ADMINISTRATIVE DISTRICT
TERRACE BAY

MINING DIVISION
THUNDER BAY

LAND TITLES / REGISTRY DIVISION
THUNDER BAY G 630

Ministry of Natural Land Management

O'Neill Twp

McCo Twp

Cotte Twp

RECEIVED
THUNDER BAY
MINING DIVISION
'90 SEP 28 PM 3 39

Marathon

Marathon Improvement District

Lake Superior

Lecoeur Twp

Heron Bay

Heron Bay Sta.

Pukaskwa Point

Prospect Cove

Boulton Reef

Black River

Opasco Lake

Opasco Creek

PIC RIVER Indian Reserve No 50

PUKASKWA NAT PARK

PROVINCIAL PARK REGULATED PARKS ACT

Melgund Sta

Mussy Lake Area

Projected Line

Lot 7, Con XII

N 1/2

Lot 7, Con XII

Township Limit of the Marathon Improvement District

Provisional Licence of Occupation ff. 1914

FILED ONLY AREA

PIT

Th. 307

Th. 292

Th. 304

THE INFORMATION THAT APPEARS ON THIS MAP HAS BEEN COMPILED FROM VARIOUS SOURCES, AND ACCURACY IS NOT GUARANTEED. THOSE WISHING TO STAKE MINING CLAIMS SHOULD CONSULT WITH THE MINING RECORDER, MINISTRY OF NORTHERN DEVELOPMENT AND MINES, FOR ADDITIONAL INFORMATION RE: THE STATUS OF THE

REFERENCES

AREAS WITHDRAWN FROM DISPOSITION

S.R. - SURFACE RIGHTS M.R. - MINING RIGHTS

Description | Order No. | Date | Disposition Fld

LAND UNDER THE JURISDICTION OF THE MINISTRY OF NATURAL RESOURCES WITHDRAWN FROM STAKING BY ORDER IN COUNCIL DATED APR 30, 1987

SUBJECT TO SECTION 35 OF THE MINING ACT

ANNULLED BY O.I.C. 1095/89 DATED MAY 31, 1989

SAND & GRAVEL

ORDER-IN-COUNCIL 1095/89 05/31/89 S.R.

WITHDRAWN W-1820/89 05/31/89 S.R.

WITHDRAWN W-1821/89 05/05/89 S.R.

ATS 72/89 MR

LEGEND

HIGHWAYS

ROADS

TRAILS

SURVEYS

TOWNSHIP

CONCESSION

UNSURVEYED LINES

LOT LINES

PARCEL LINES

MINING LOCATION

RAILWAY

UTILITY

NON-MINING LAND

FLOODING RIGHTS

SUBDIVISION

RESERVATIONS

ORIGINAL SHORELINE

MARSH OR MUSKEG

MINES

TRAVERSE MONUMENT

DISPOSITION OF CROWN LANDS

TYPE OF DOCUMENT	SYMBOL
PATENT SURFACE & MINING RIGHTS	
SURFACE RIGHTS ONLY	
MINING RIGHTS ONLY	
LEASE, SURFACE & MINING RIGHTS	
SURFACE RIGHTS ONLY	
MINING RIGHTS ONLY	
LICENCE OF OCCUPATION	
ORDER IN COUNCIL	
RESERVATION	
CANCELLED	
SAND & GRAVEL	

NOTE MINING RIGHTS IN LANDS DESIGNATED AS MINING LAND UNDER THE PROVISIONS OF SECTION 35 OF THE MINING ACT, ARE NOT AVAILABLE FOR DISPOSITION UNDER THE MINING ACT. FOR MORE INFORMATION CONTACT THE MINISTRY OF NATURAL RESOURCES.

SCALE: 1 INCH = 40 CHAINS

1 0 1 2 MILE

METRIC 1 0 1 2 KM

AREA

PIC TWP.

M N R ADMINISTRATIVE DISTRICT

TERRACE BAY

MINING DIVISION

THUNDER BAY

LAND TITLES / REGISTRY DIVISION

THUNDER BAY

G 630

Ministry of Natural Resources — Land Management Branch

McCoy Twp -

O'Neill Twp -

Cotte Twp -

Lecoeur Twp -

Mussy Lake Area -

Lake Superior

The Marathon Improvement District

Limit of the Improvement District

Southerly Limit of the Marathon Improvement District

Marathon

Peninsula

Harbour

The Peninsula

Rondle Point

Dampier Islands

Heron Bay

Boulton Reef

Prospect Cove

Heron Bay Sta.

Onapco Lake

Onapco Creek

Onapco Block River

Melgund Lake

Melgund Sta.

Melgund River

Spruce River

Spruce Creek

Pic River

Pic River Indian Reserve No. 50

Pic River Indian Reserve No. 50A

Ogilvy Pt.

Hattie Cove

Thunder Bay

Thunder Sault

Marie Pukaskwa Nat. Park

Pukaskwa Nat. Park

Mining Division

Projected Line

CRAIG'S PIT PROVINCIAL NATURE RESERVE

[PROVINCIAL PARK]

EXPLORATORY MINING LICENCE OF OCCUPATION No. 14914

ALL ISLANDS WITHIN 2 MILE LIMIT FORM PART OF NAT. PARK

Order No. W. 25/73, dated June 6, 1973, File No. 167249.

Reserved for Small Boat Anchorage File No. 163006

THE INFORMATION THAT APPEARS ON THIS MAP HAS BEEN COMPILED FROM VARIOUS SOURCES. AND ACCURACY IS NOT GUARANTEED. THOSE WISHING TO STAKE MINING CLAIMS SHOULD CONSULT WITH THE MINING RECORDER, MINISTRY OF NORTHERN DEVELOPMENT AND MINES, FOR ADDITIONAL INFORMATION ON THE STATUS OF THE LANDS SHOWN HEREON.

Indicates Surveyed Plan of Townships

Indicates Area Withdrawn from Disposition of Crown Lands by Reason of Mining Claims Staked Under Section 106 of the Mining Act

Lands Under the Control of the Minister of Natural Resources Pursuant to Section 35 of the Public Lands Act

AREAS WITHDRAWN FROM DISPOSITION

M.R.O. – MINING RIGHTS ONLY
S.R.O. – SURFACE RIGHTS ONLY
M. & S. – MINING AND SURFACE RIGHTS

Description	Order No.	Date	Disposition	File

(R1) SECTION 35 WITHDRAWAL ORDER # W-TB 30/72 S.R.O.

(R2) SECTION 36 WITHDRAWAL ORDER # W-TB 30/72 S.R.O.

(R3) SECTION 36 WITHDRAWAL ORDER # W-TB 30/72 S.R.

(R4) SECTION 36 WITHDRAWAL ORDER # W-TB 30/72 S.R.

(R5) SECTION 36 WITHDRAWAL ORDER # W-TB 30/72 S.R.

(R7) SECTION 36 WITHDRAWAL ORDER # W-A 40/78 S.R.

(R8) SECTION 36 WITHDRAWAL ORDER # W-127/68 S.R. & M.R.

(R10) SECTION 36 WITHDRAWAL ORDER # W-127/68 S.R. & M.R.

LEGEND

- HIGHWAY AND ROUTE No.
- OTHER ROADS
- TRAILS
- SURVEYED LINES
  - TOWNSHIPS, BASE LINES, ETC.
  - LOTS, MINING CLAIMS, PARCELS, ETC.
- UNSURVEYED LINES
  - LOT LINES
  - PARCEL BOUNDARY
  - MINING CLAIMS ETC.
- RAILWAY AND RIGHT OF WAY
- UTILITY LINES
- NON-PERENNIAL STREAM
- FLOODING OR FLOODING RIGHTS
- SUBDIVISION OR COMPOSITE PLAN
- RESERVATIONS
- ORIGINAL SHORELINE
- MARSH OR MUSKEG
- MINES
- TRAVERSE MONUMENT

DISPOSITION OF CROWN LANDS

TYPE OF DOCUMENT	SYMBOL
PATENT, SURFACE & MINING RIGHTS	●
" , SURFACE RIGHTS ONLY	◒
" , MINING RIGHTS ONLY	◓
LEASE, SURFACE & MINING RIGHTS	■
" , SURFACE RIGHTS ONLY	▬
" , MINING RIGHTS ONLY	▬
LICENCE OF OCCUPATION	▼
ORDER-IN-COUNCIL	OC
RESERVATION	Ⓡ
CANCELLED	⊗
SAND & GRAVEL	Ⓢ

AND USE PERMITS FOR COMMERCIAL TOURISM, OUTPOST CAMPS, V

NOTE: MINING RIGHTS IN PARCELS PATENTED PRIOR TO MAY 6, 1913, VESTED IN ORIGINAL PATENTEE BY THE PUBLIC LANDS ACT, R.S.O. 1970, CHAP. 380, SEC. 63, SUBSEC. 1

SCALE: 1 INCH = 40 CHAINS

FEET 0 1000 2000 4000 6000 8000

METRES 0 200 400 1000 2000 (2 KM)

AREA

PIC TWP.

M.N.R. ADMINISTRATIVE DISTRICT
TERRACE BAY

MINING DIVISION
THUNDER BAY

LAND TITLES / REGISTRY DIVISION
THUNDER BAY

Ontario Ministry of Natural Resources — Land Management Branch

Date MARCH 2 1982.

Info Service April, 15, 1991

Number G-630

26 MAR 90 PM 12 29

McCoy Twp

O'Neill Twp

Cotte Twp

Lecoeur Twp

Marathon

Peninsula

Harbour

Lake Superior

Marathon Improvement District

Southerly Limit of the Marathon Improvement District

Projected Line

Easterly Limit of the Improvement District

Spruce River

Pic River

Heron Bay

Black River

Onoco Lake

Onoco Creek

Melgund Lake

Melgund Creek

Melgund Sta.

Heron Bay Sta.

Randle Point

Dampier Islands

Boulton Reef

Prospect Cove

Ogilvy Pt.

Pic River Indian Reserve No. 50 (R10)

CRAIG'S PIT PROVINCIAL NATURE RESERVE (PROVINCIAL PARK)

MARIE PUKASKWA NAT. PARK

MINING DIVISION

THUNDER SAULT STE.

Lot 21, Con. IX The Peninsula

95613 C.L.S.

Lot 7, Con. XIII

N1/2

3041 A.A. 1901 Vets 160 ac.

6627 A.A. 1901 Vets 160 ac.

5604 A.A. 1901 Vets 160 ac.

6850 A.A. 1901 Vets 160 ac.

4921 A.A. 1901 Vets

1429 A.A. 1901 Vets. 144.88 ac

TB 1183886

TB 1182992

TB 1183891

TB 1183890

TB 1183894

TB 1183893

TB 1183892

TB 1183192

TB 1194478

TB 1194342

EXPLORATORY MINING LICENCE OF OCCUPATION No. 14914

ALL ISLANDS WITHIN 2 MILE LIMIT FORM PART OF NAT. PARK

Order No. W-25/73 dated June 6, 1973 - File No. I67249

Mussy Lake Area

THE INFORMATION THAT APPEARS ON THIS MAP HAS BEEN COMPILED FROM VARIOUS SOURCES, AND ACCURACY IS NOT GUARANTEED. THOSE WISHING TO STAKE MINING CLAIMS SHOULD CONSULT WITH THE MINING RECORDER, MINISTRY OF NORTHERN DEVELOPMENT AND MINES, FOR ADDITIONAL INFORMATION ON THE STATUS OF THE LANDS SHOWN HEREON.

REFERENCES

Indicates Surveyed Portion Of Township.

Indicates Lands, Along With Islands In Front Of Concessions Through, Are Subject To Section 109 Of The Mining Act.

Lands Under The Waters Of Lake Superior Withdrawn From Staking By Order In Council Dated April 30, 1912.

AREAS WITHDRAWN FROM DISPOSITION

M.R.O. – MINING RIGHTS ONLY

S.R.O. – SURFACE RIGHTS ONLY

M. & S. – MINING AND SURFACE RIGHTS

Description	Order No.	Date	Disposition	File

(R1) SECTION 36 WITHDRAWAL ORDER # WNOR 2/84 S.R. & M.R.

(R3) SECTION 36 WITHDRAWAL ORDER # W 98/86 S.R. & M.R.

(R4) SECTION 36 WITHDRAWAL ORDER # WNOR 27/84 S.R.

(R5) SECTION 36 WITHDRAWAL ORDER # W-TB 02/89 S.R.

(R7) SECTION 36 WITHDRAWAL ORDER # W 40/81 S.R.

(R8) SECTION 36 WITHDRAWAL ORDER # W 02/88-NOR S.R.

(R10) SECTION 36 WITHDRAWAL ORDER # W 12/88 S.R. & M.R.

'82 FEB 7 PM 1 2

THUNDER BAY MINING DIVISION

LEGEND

- HIGHWAY AND ROUTE No.
- OTHER ROADS
- TRAILS
- SURVEYED LINES:
  - TOWNSHIPS, BASE LINES, ETC.
  - LOTS, MINING CLAIMS, PARCELS, ETC.
- UNSURVEYED LINES:
  - LOT LINES
  - PARCEL BOUNDARY
  - MINING CLAIMS ETC.
- RAILWAY AND RIGHT OF WAY
- UTILITY LINES
- NON-PERENNIAL STREAM
- FLOODING OR FLOODING RIGHTS
- SUBDIVISION OR COMPOSITE PLAN
- RESERVATIONS
- ORIGINAL SHORELINE
- MARSH OR MUSKEG
- MINES
- TRAVERSE MONUMENT

DISPOSITION OF CROWN LANDS

TYPE OF DOCUMENT	SYMBOL
PATENT, SURFACE & MINING RIGHTS	●
" SURFACE RIGHTS ONLY	●
" MINING RIGHTS ONLY	●
LEASE, SURFACE & MINING RIGHTS	■
" SURFACE RIGHTS ONLY	■
" MINING RIGHTS ONLY	■
LICENCE OF OCCUPATION	▼
ORDER-IN-COUNCIL	OC
RESERVATION	R
CANCELLED	C
SAND & GRAVEL	S
LAND USE PERMITS FOR COMMERCIAL TOURISM OUTPOST CAMPS	V

NOTE: MINING RIGHTS IN PARCELS PATENTED PRIOR TO MAY 6, 1913, VESTED IN ORIGINAL PATENTEE BY THE PUBLIC LANDS ACT, R.S.O. 1970, CHAP. 380, SEC. 63, SUBSEC 1.

SCALE: 1 INCH = 40 CHAINS

FEET 0 1000 2000 4000 6000 8000

METRES 0 200 1000 2000 (1 KM) (2 KM)

AREA

PIC TWP.

M.N.R. ADMINISTRATIVE DISTRICT

TERRACE BAY

MINING DIVISION

THUNDER BAY

LAND TITLES / REGISTRY DIVISION

THUNDER BAY

Ministry of Natural Resources — Land Management Branch

Ontario

Date: MARCH, 1982

Info. Service: April 15, 19[illegible]

Number: G-630

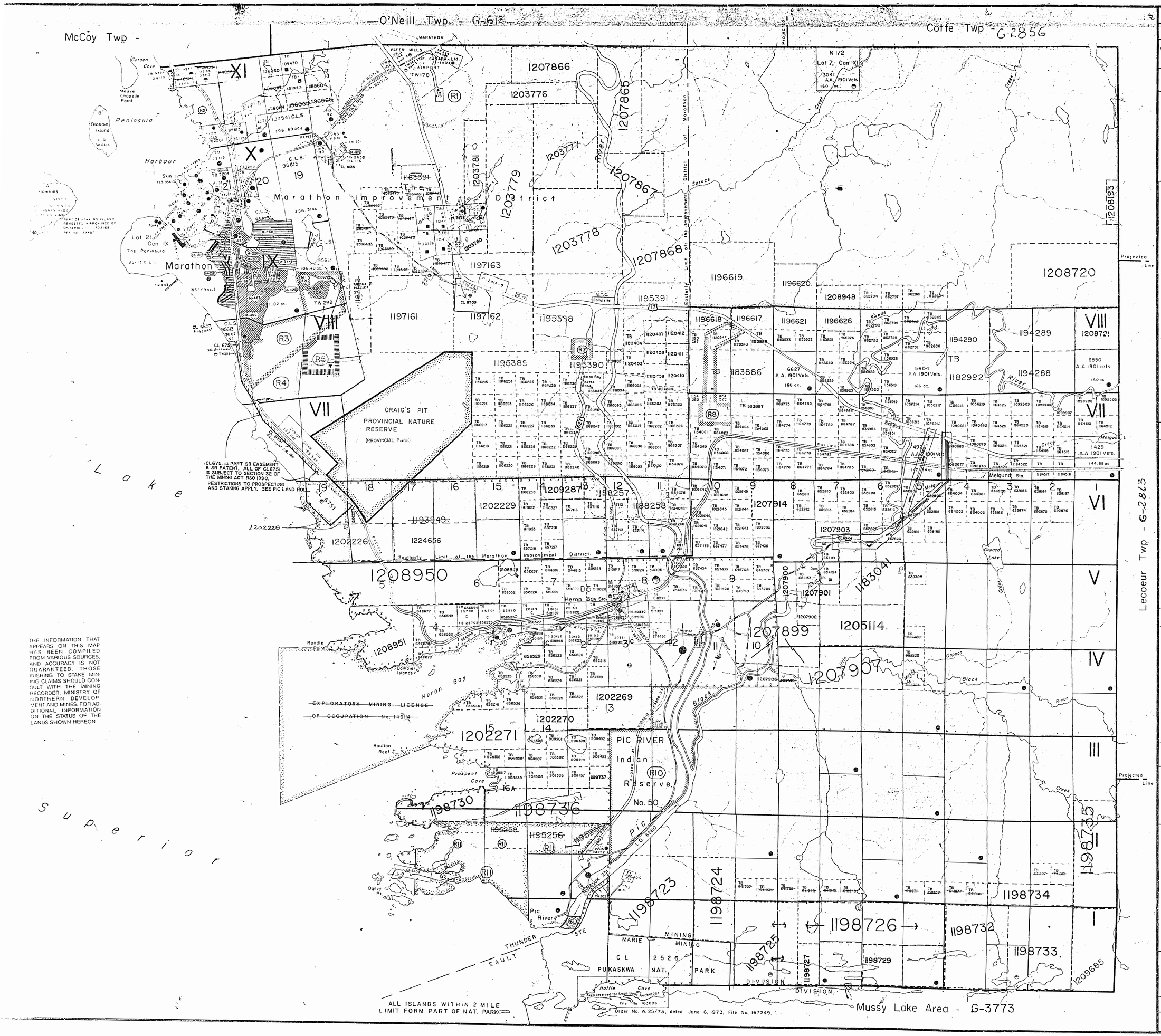

REFERENCES

Indicates Annulled Portion Of Township.

Indicates Lands, Along With Islands Lying Out Of Concessions 2 Through 6, Are Subject To Section 109 Of The Mining Act.

Lands Under The Waters Of Lake Superior Withdrawn From Staking By Order In Council Dated April 30, 1912.

AREAS WITHDRAWN FROM DISPOSITION

M.R.O. – MINING RIGHTS ONLY

S.R.O. – SURFACE RIGHTS ONLY

M.+S. – MINING AND SURFACE RIGHTS

Description	Order No.	Date	Disposition	File

R1 MINING & SURFACE RIGHTS WITHDRAWN FROM STAKING ORDER WNCR 2/84

R2 SURFACE RIGHTS WITHDRAWN FROM STAKING ORDER WTB 30/92,

R3 MINING & SURFACE RIGHTS WITHDRAWN FROM STAKING ORDER W 98/86

R4 SURFACE RIGHTS WITHDRAWN FROM STAKING ORDER WNCR 27/84

R5 SURFACE RIGHTS WITHDRAWN FROM STAKING ORDER WTB 02/89

R7 SURFACE RIGHTS WITHDRAWN FROM STAKING ORDER W 40/81

R8 SURFACE RIGHTS WITHDRAWN FROM STAKING ORDER WNCR 02/88

R10 MINING & SURFACE RIGHTS WITHDRAWN FROM STAKING ORDER W 12/88

R11 Pending application under public lands Act for mining and surface rights. No staking pursuant to section 30(b), Mining Act.

LEGEND

HIGHWAY AND ROUTE No.
OTHER ROADS
TRAILS
SURVEYED LINES
TOWNSHIPS, BASE LINES, ETC.
LOTS, MINING CLAIMS, PARCELS, ETC.
UNSURVEYED LINES.
LOT LINES
PARCEL BOUNDARY
MINING CLAIMS ETC.
RAILWAY AND RIGHT OF WAY
UTILITY LINES
NON PERENNIAL STREAM
FLOODING OR FLOODING RIGHTS
SUBDIVISION OR COMPOSITE PLAN
RESERVATIONS
ORIGINAL SHORELINE
MARSH OR MUSKEG
MINES
TRAVERSE MONUMENT

DISPOSITION OF CROWN LANDS

TYPE OF DOCUMENT	SYMBOL
PATENT, SURFACE & MINING RIGHTS	●
" , SURFACE RIGHTS ONLY	◓
" , MINING RIGHTS ONLY	◒
LEASE, SURFACE & MINING RIGHTS	■
" , SURFACE RIGHTS ONLY	⬒
" , MINING RIGHTS ONLY	⬓
LICENCE OF OCCUPATION	▼
ORDER-IN-COUNCIL	OC
RESERVATION	Ⓡ
CANCELLED	⊗
SAND & GRAVEL	Ⓢ
LAND USE PERMITS FOR COMMERCIAL TOURISM, OUTPOST CAMPS.	◇

NOTE: MINING RIGHTS IN PARCELS PATENTED PRIOR TO MAY 6, 1913, VESTED IN ORIGINAL PATENTEE BY THE PUBLIC LANDS ACT, R.S.O. 1970, CHAP. 380, SEC. 63, SUBSEC. 1

SCALE: 1 INCH = 40 CHAINS

FEET 0 1000 2000 4000 6000 8000

METRES 0 200 1000 (1 KM) 2000 (2 KM)

AREA

PIC TWP.

M.N.R. ADMINISTRATIVE DISTRICT

TERRACE BAY

MINING DIVISION

THUNDER BAY

LAND TITLES / REGISTRY DIVISION

THUNDER BAY

Ontario Ministry of Natural Resources — Land Management Branch

Date MARCH 6 1982 | Number G-630

Info Service April 15, 1991

APR 26, 1996

#630

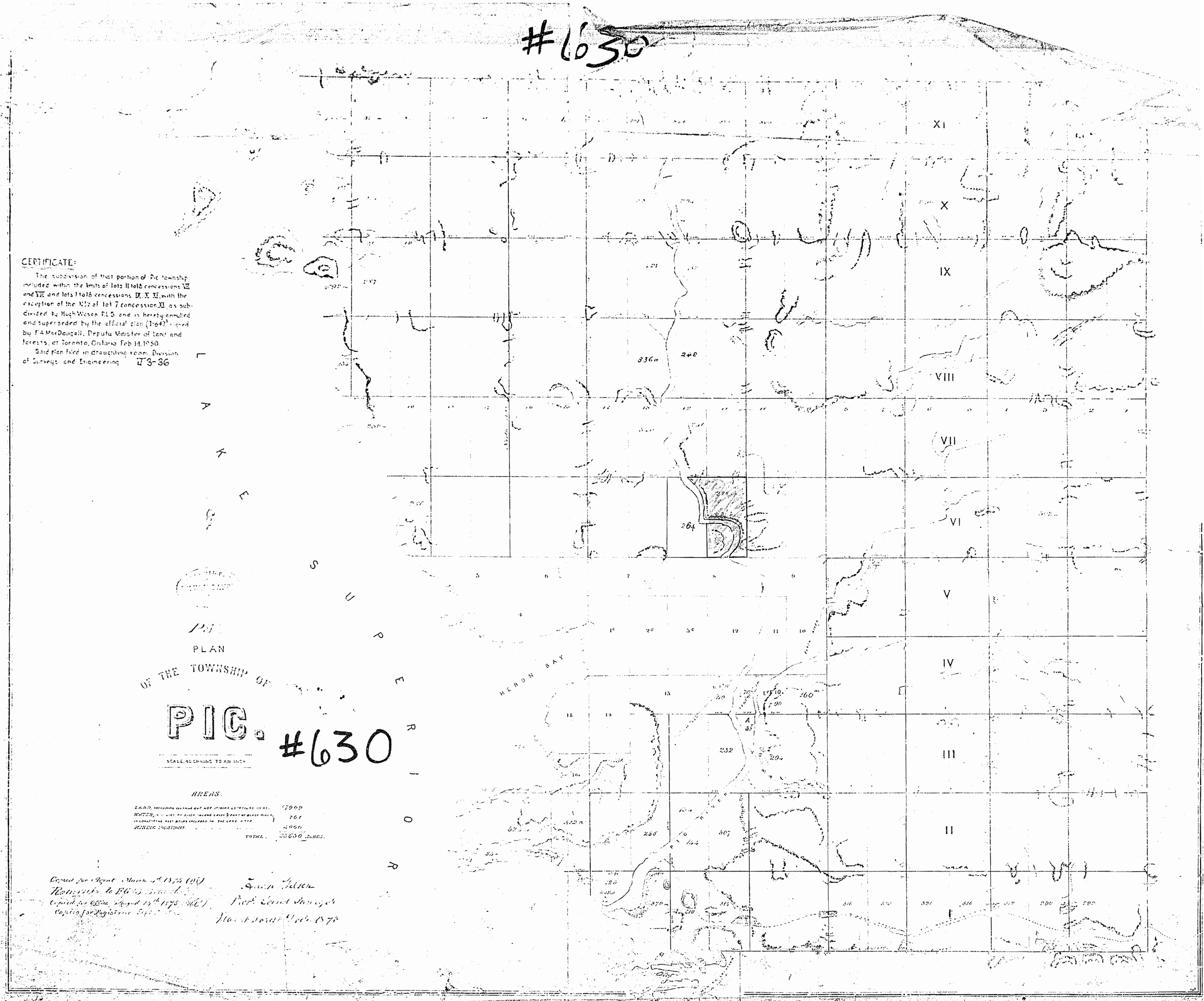

CERTIFICATE:
The subdivision of that portion of Pic township included within the limits of lots 11 to 18 concessions VII and VIII and lots 1 to 18 concessions IX, X, XI, with the exception of the N½ of lot 7 concession XI, as subdivided by Hugh Wilson P.L.S. and is hereby annulled and superseded by the official plan (T-647) signed by F.A. MacDougall, Deputy Minister of Land and Forests, at Toronto, Ontario Feb 14, 1950.
Said plan filed in draughting room, Division of Surveys and Engineering
T 3-36
LAKE SUPERIOR
PLAN
OF THE TOWNSHIP OF
PIC.
SCALE, 40 CHAINS TO AN INCH
AREAS.
TOTAL.
HERON BAY
XI
X
IX
VIII
VII
VI
V
IV
III
II
I
336a
248
264
232
255
307

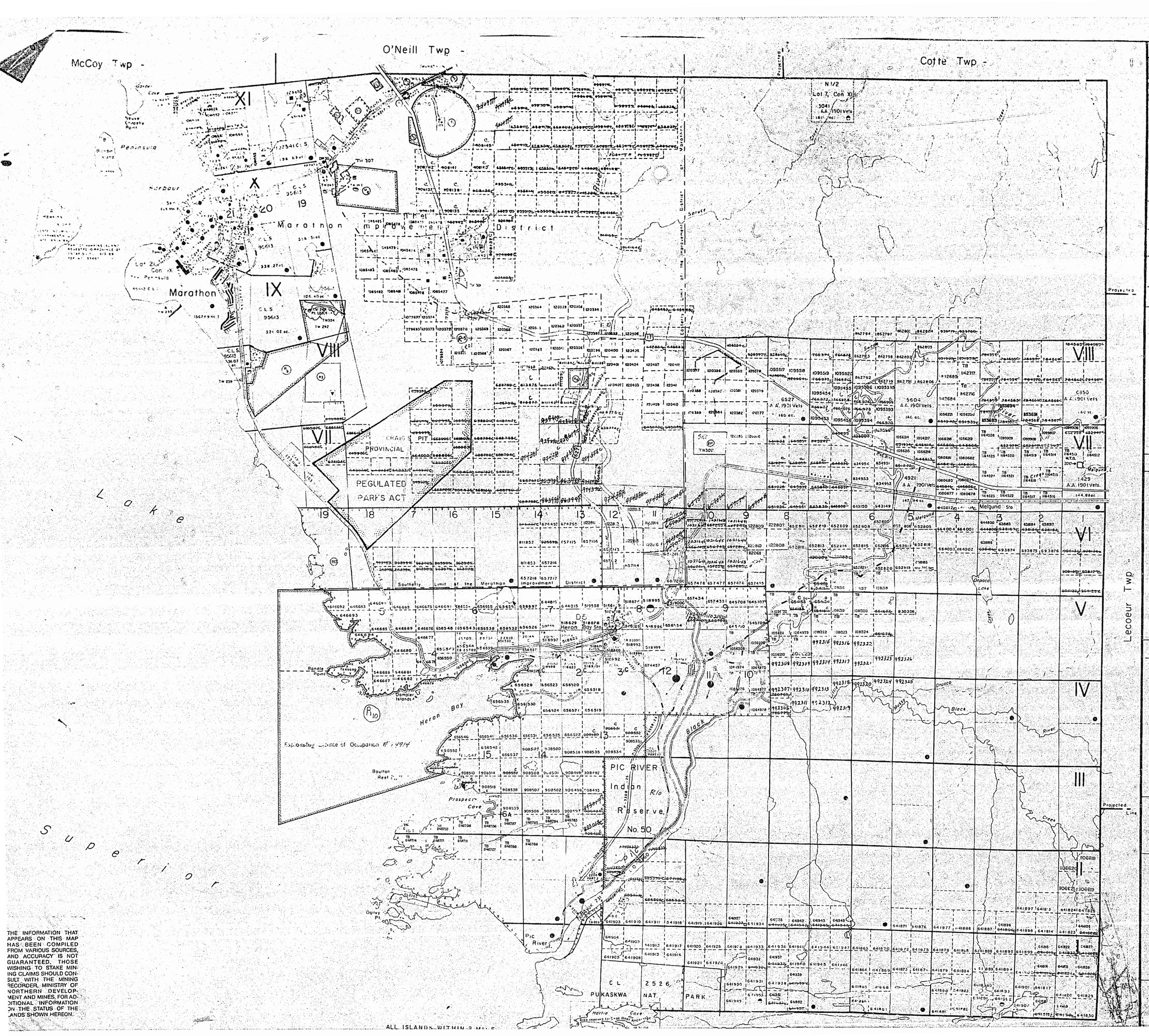

THE INFORMATION THAT APPEARS ON THIS MAP HAS BEEN COMPILED FROM VARIOUS SOURCES, AND ACCURACY IS NOT GUARANTEED. THOSE WISHING TO STAKE MINING CLAIMS SHOULD CONSULT WITH THE MINING RECORDER, MINISTRY OF NORTHERN DEVELOPMENT AND MINES, FOR ADDITIONAL INFORMATION ON THE STATUS OF THE LANDS SHOWN HEREON.

REFERENCES

AREAS WITHDRAWN FROM DISPOSITION

S.R. - SURFACE RIGHTS M.R. - MINING RIGHTS

Description	Order No.	Date	Disposition
	W41/87		
	NCR 3/84		
RE-OPENED			

LAND UNDER THE WATERS OF LAKE SUPERIOR WITHDRAWN FROM STAKING BY ORDER IN COUNCIL DATED APRIL 30, [illegible]

AREA SHOWN THUS [illegible] FRONT OF CONCESSION 2 TO CONCESSION [illegible] SUBJECT TO SECTION 103 OF THE MINING ACT

Reopening [illegible]

ANNULLED PORTION OF SUBDIVISION OF TOWNSHIP SHOWN THUS

SEC. 34 TW302 [illegible]

GRAVEL & GRANITE [illegible]

R-12 - SURFACE RIGHTS WITHDRAWN

[illegible] ORDER-NO. W-TB 05/8. S.R.O.

WITHDRAWN W-TB20/89 05/09/89 S.R.O.

WITHDRAWN W-TB18/89 08/09/89 S.R.O. REOPENED [illegible]

RTB 22/89 NCR SURFACE RIGHTS ONLY

LEGEND

- HIGHWAY AND ROUTE No.
- OTHER ROADS
- TRAILS
- SURVEYED LINES
  - TOWNSHIPS, BASE LINES ETC.
  - LOTS, MINING CLAIMS, PARCELS ETC.
- UNSURVEYED LINES
  - LOT LINES
  - PARCEL BOUNDARY
  - MINING CLAIMS ETC.
- RAILWAY AND RIGHT OF WAY
- UTILITY LINES
- NON PERENNIAL STREAM
- FLOODING OR FLOODING RIGHTS
- SUBDIVISION OR COMPOSITE PLAN
- RESERVATIONS
- ORIGINAL SHORELINE
- MARSH OR MUSKEG
- MINES
- TRAVERSE MONUMENT

DISPOSITION OF CROWN LANDS

TYPE OF DOCUMENT	SYMBOL
PATENT, SURFACE & MINING RIGHTS	
" SURFACE RIGHTS ONLY	
" MINING RIGHTS ONLY	
LEASE, SURFACE & MINING RIGHTS	
" SURFACE RIGHTS ONLY	
" MINING RIGHTS ONLY	
LICENCE OF OCCUPATION	
ORDER-IN-COUNCIL	OC
RESERVATION	
CANCELLED	
SAND & GRAVEL	

NOTE: MINING RIGHTS IN PARCELS PATENTED PRIOR TO MAY 6, 1913, VESTED IN ORIGINAL PATENTEE BY THE PUBLIC LANDS ACT, R.S.O. 1970, CHAP. 380, SEC. [illegible]

SCALE: 1 INCH = 40 CHAINS

FEET: 0 1000 2000 4000 6000 8000

METRES: 0 200 1000 2000 (1 KM) (2 KM)

AREA

PIC TWP.

M.N.R. ADMINISTRATIVE DISTRICT

TERRACE BAY

MINING DIVISION

THUNDER BAY

LAND TITLES / REGISTRY DIVISION

THUNDER BAY

Ministry of Natural Resources — Land Management Branch

Ontario

1860

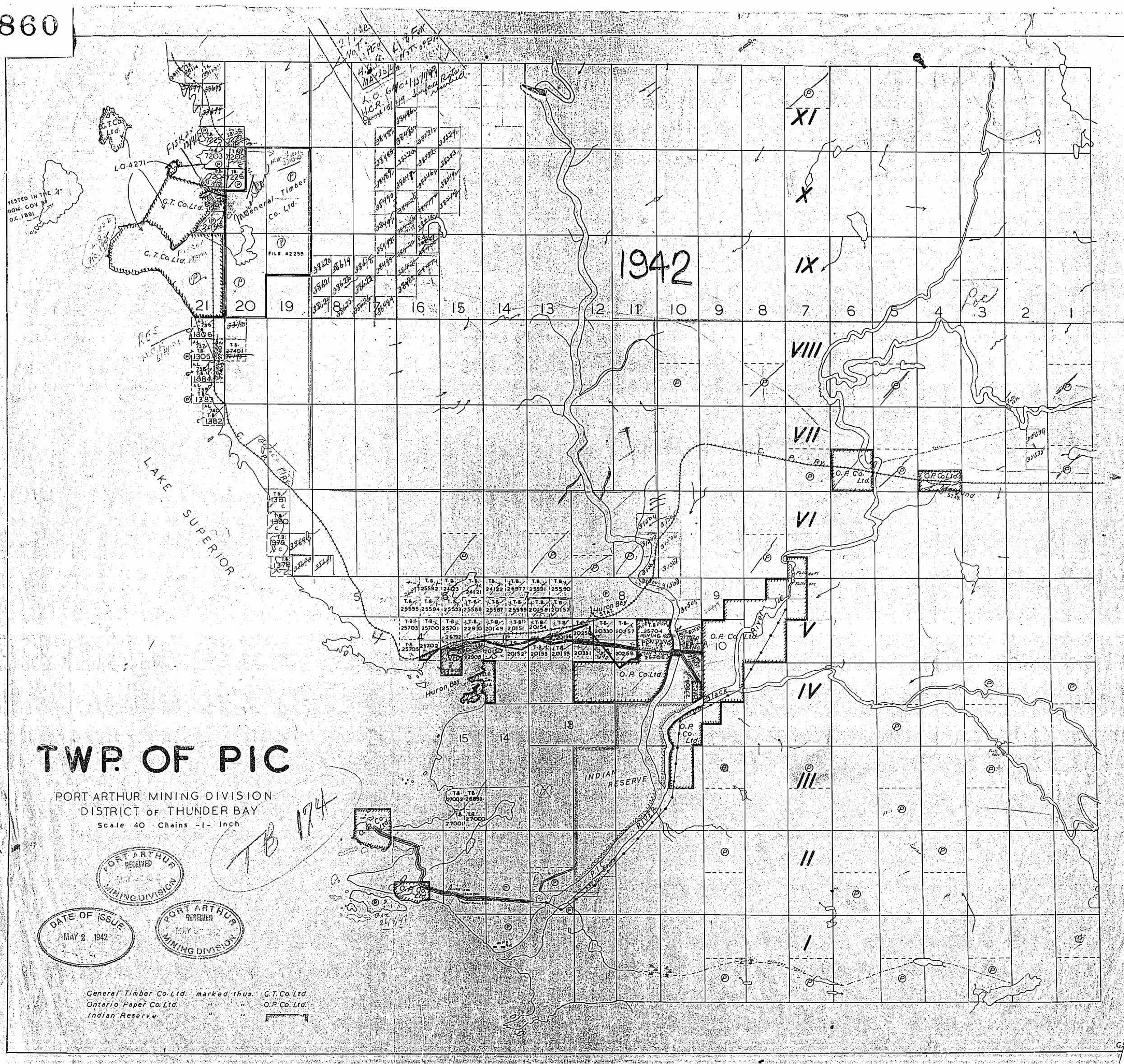

TWP. OF PIC
PORT ARTHUR MINING DIVISION
DISTRICT OF THUNDER BAY
Scale 40 Chains -1- Inch
General Timber Co. Ltd. marked thus. G.T. Co. Ltd.
Ontario Paper Co. Ltd. " " O.P. Co. Ltd.
Indian Reserve " "
1942
LAKE SUPERIOR
INDIAN RESERVE
PIC RIVER
Huron Bay
O.P. Co. Ltd.
G.T. Co. Ltd.
General Timber Co. Ltd.
L.O. 4271
FILE 42259
VESTED IN THE 4 DOM. GOV. BY O.C. 1891
TB 174
PORT ARTHUR RECEIVED MINING DIVISION
DATE OF ISSUE MAY 2 1942

1860

PORT ARTHUR
RECEIVED
MAR 21 1950
MINING DIVISION

PLAN OF PIC T'WP.

PORT ARTHUR-
MINING DIVISION.

DISTRICT OF
THUNDER BAY.

— Scale, 40 chains to an inch. —

1950

LAKE SUPERIOR

HAWKINS ISLAND.

Visited in the Dom Govt OC. 1891

THE PENINSULA

PEN LAKE

MARATHON

GENERAL TIMBER Co Ltd

G.T.Co Ld

Marathon Paper Mills Co Requires this for Landing or Airfield

File No 28586

L.O. 6404 Area 1185.5 Ac

Route Marathon

H.W.R. 15/6/49

L.O. 4271

INSET DETAIL

CON XI CON X

CON IX CON VIII

CANADIAN PACIFIC RAILWAY

Reserve

Lake

Rd 95613

NOTE: ALL PATENTS UNTINTED IN RED UNDER 1 BASE SURVEYED FOR BY THE MARATHON PAPER MILLS OF CANADA File 72320 Tab 142

PIC RIVER

Swede Creek

Black River

MELGUND LAKE

Melgund Stn.

Parcel 2 O.P.Co Ld CL 2359

Parcel 4 O.P.Co Ld CL 2359

N½ of Lot 7 Con 11

Lot 3

ONPACO LAKE

Heron Bay Stn.

Parcel 6 O.P.Co Ld

Parcel 5

Parcel 4

Parcel 3

Parcel 2

Parcel 1

Ontario Paper Co. Ltd C.L. 2359

O.P.Co Ld

Ont. Paper Co Ltd

Lot 10

BLACK RIVER

Parcel 'B'

Parcel 'A'

RANDLE POINT

HERON BAY

OGILVY POINT

PLAYTER HARBOUR

INDIAN RESERVE 500 Acres! OC. Oct. 9 1914.

Road to Indian Reserve

Power Line

Winter Road

Flume Line

Road Line

C.A.R. Spur

Ont. Paper Co Ltd

O.P.Co Ltd

O.P.Co Ltd

O.P.

1860

PLAN OF PIC TWP.

PORT ARTHUR - MINING DIVISION.

DISTRICT OF THUNDER BAY.

— Scale, 40 chains to an inch. —

1954

PORT ARTHUR RECEIVED JUN 16 1954 MINING DIVISION

N½ of Lot 7. Con 11.

LAKE SUPERIOR

HAWKINS ISLAND

Vested in the Dom. Govt. Dec. 1891

THE PENINSULA

G.T.Co Ls

L.O. 4271

GENERAL TIMBER Co Ltd

MARATHON

PENINSULA

RANDLE POINT

HERON BAY

OGILVY POINT

PLAYTER HARBOUR

ONPACO LAKE

MELGUND LAKE

Marathon Paper Mills Co. Ltd. Reserve required for Landing or Pasture

File M.11500

L.O. 6404 Area 1135.5 Ac.

Pic River

Marathon Pt.

Pic River Indian Reserve

Heron Bay Stn.

Ontario Paper Co. Ltd. C.L. 2359

Ont. Paper Co. Ltd. Parcel 9.

Parcel 10.

Lot 10.

Parcel 1. C.A.R.

Parcel 2.

Parcel 3.

Parcel 4.

Parcel 5.

Parcel 6.

Parcel 7.

Parcel 8.

Parcel 9.

Parcel 10.

O.P.Co L4

Melgund Stn.

Black River

Suicide Creek

Loc. 3

Road to Indian Reserve

Power Line

Winter Trail

Flume Line

Road to

Dam

H.P. Plant

Ont. Paper Co. Ltd.

Ont. Power Co. Ltd.

C.P.R. Siding

Transmission Line

Tote Road

Lake

Creek

Stn.

Jct.

Loc.

Melgund

Pic River Indian Reserve 800 Acres! O.C. Oct: 9th 1914.

L.O. 5560

JAK 231

Parcel 1. C.A.R.

Parcel 2.

O.P.Co L4

CL 2359

Ont. Paper Co. Ltd.

Ont. Power Co. Ltd.

Parcel 10.

Parcel 9.

Lot 10.

Parcel 8.

Parcel 5.

Parcel 3.

Parcel 4.

Parcel 6.

Parcel 7.

Parcel 8.

Parcel 9.

Parcel 10.

Lot 10.

1860

PLAN OF PIC TWP

PORT ARTHUR-MINING DIVISI

DISTRICT OF THUNDER BAY

— Scale, 40 chains to an inch

1956

N½ of Lot 7. SRO Con 11.

Marathon Paper Mills Co Ltd required for landing for Rafting

L.O. 6404 Area 1155 Ac.

File No. 11500

Pic River

Marathon Pulp Wood Limit

GENERAL TIMBER C° L^ty

MARATHON

PEN LAKE

G.T. C° L^ty

L.O. 4271

INSET DETAIL — HATCHING

SEE INSET

Swede Creek

Black River

MELGUND LAKE

Melgund Stn.

Parcel 2. O.P. Co Ltd CL. 2359

Parcel 1. O.P. Co Ltd

ONPACO LAKE

Heron Bay Stn.

Parcel 6 O.P. Co Ltd

Parcel 5.

Parcel 4. Ont. Paper Co. Ltd.

Parcel 3.

Lot. 10.

Ontario Paper Co. Ltd. C.L. 2359

O.P. Co Ltd

Ont. Paper Co. Ltd.

Parcel 10.

Parcel 9.

Road to Indian Reserve

PIC RIVER

INDIAN RESERVE 800 acres! O.C. Oct. 9th 1914.

Parcel 1 O.P. Co Ltd

Parcel 2.

Alone Line Road 200

Power Line

N.R. 221

Winter Trail

RANDLE POINT

HERON BAY

OGILVY POINT

PLAYTER HARBOUR

LAKE SUPERIOR

Open for T.R.O. under Dec. 1/56 see letter Dec. 11/56 NOR.

~~OPEN FOR STAKING RE:~~ letter Dec. 11/56 NOR.

G 3711
G 3712
G 3713
G 2915
G 2916
G 2917

LOCATION DIRECTLY SOUTH OF MARATHON HWY LANDING

NOTE: ALL PARCELS OUTLINED IN RED GREEN & BLUE, APPLIED FOR BY THE MARATHON PAPER MILLS OF CANADA File 22080 Vols 1&2.

REFERENCES.

CERTIFICATE

The subdivision of that portion of Pic Township included within the limits of Lots 11 to 18, Concessions 7 and 8, and Lots 1 to 13, Concessions 9, 10, 11, with the exception of the N½ of Lot 7, Concession 11, as subdivided by Hugh Wilson P.L.S. and shewn on plan of survey, dated Dec. 1873 is hereby annulled and superseded by this official plan

Sgnd. F.R. Mac Dougall
Deputy Minister

Department of Lands & Forests
Toronto, Ontario. Feb. 14. 1950.

CERTIFICATE.

Surveys performed hence forth within the portion of the subdivision of Pic Township as hereby annulled, shall be classified as being in unsubdivided territory; which means, that each surveyed Parcel must be designated by its mining claim number, or if not a mining claim then by the surveyors official letters and number. Each survey made must adhere to the form of surveys made in any other unsurveyed area, or unsubdivided Township

Sgnd. F.W. Beatty
Surveyor General.

Department of Lands & Forests
Toronto, Ontario. Feb 14. 1950

LEGEND

- Paved Highway
- Gravel Highway
- Other Roads
- Trails & Paths
- Highway Route No. 17
- Electric Power Lines
- Telephone and Telegraph Lines
- Railway Right of way
- Bridges & Buildings
- Non-perennial streams
- Rapids & Portages
- Edge of Clearing
- Muskeg, or Marsh
- Limit of annulled portion
- Surface reservations 400' wide by Dept of L. & F.

DISPOSITION OF CROWN LANDS

Patented.
Leased.
Licence of Occupation
Granted by Order-in-Council O.C.

ONTARIO

Department of Lands & Forests
Division of Surveys & Engineering

N.

M1860

235

1860

PLAN OF PIC TWP.

PORT ARTHUR - MINING DIVISION

DISTRICT OF THUNDER BAY.

— Scale, 40 chains to an inch. —

1957

LAKE SUPERIOR

NOTE

LAND UNDER LAKE SUPERIOR WITHDRAWN FROM STAKING BY ORDER IN COUNCIL DATED APRIL 30, 1912.

NOTE: ALL PARCELS OUTLINED IN RED GRANTS NUC. APPLIED FOR BY THE MARATHON PAPER MILLS OF CANADA File 120030 Vol. 182.

Marathon Paper Mills Reserve for Landing or Airfield L.O. 6404 Area 1135.5 Ac. File N° 48500

Route Marathon No Open Winter Ground

N½ of Lot 7. SRO Con 11.

Swede Creek

Black River

PIC RIVER

ONPACO LAKE

MELGUND LAKE

RANDLE POINT

HERON BAY.

OGILVY POINT

PLAYTER HARBOUR.

INDIAN RESERVE 800 Acres! OC. Oct. 9 1914.

Ontario Paper Co. Ltd. C.L. 2359

O.P.Co.Ltd. C.L. 2359

Parcel 1. to Calm. Parcel 2.

Parcel 5. Parcel 6. Parcel 4. Parcel 10. Parcel 9. Parcel 8. Parcel 3. Parcel 7.

Lot 10.

Heron Bay Stn.

Melgund Stn.

Power Line

Flume Line Section

Winter Trail

C.P.R.

C.G.T.Co.Ltd.

Marathon

Pen Lake

Timber Co Ltd

General

Timber Limits

Indian Reserve Road

L.O. 6271

L.O. 6260

Jack 231

Ont. Paper Co. Ltd.

Transmission 25706 C.

Juncal Lake

Pen Peninsula

See Inset Detail Hatching

REFERENCES.

CERTIFICATE

The subdivision of that portion of Pic Township included within the limits of Lots 11 to 15, Concessions 7 and 8, and Lots 1 to 15, Concessions 9, 10, 11, with the exception of the N½ of Lot 7, Concession 11, as subdivided by Hugh Wilson P.L.S. and shewn on plan of survey, dated Dec. 1873 is hereby annulled and superseded by this official plan

Sgnd. F.A. MacDougall Deputy Minister

Department of Lands & Forests Toronto, Ontario. Feb. 14. 1950.

CERTIFICATE.

Surveys performed hereafter within the portion of the subdivision of Pic Township as hereby annulled, shall be classified as being in unsubdivided territory, which means that each surveyed Parcel must be designated by its mining claim number, or if not a mining claim then by the surveyors official letters and number. Each survey made must adhere to the form of surveys made in any other unsurveyed area, or unsubdivided Township

Sgnd. F.W. Beatty Surveyor General.

Department of Lands & Forests. Toronto, Ontario. Feb 14. 1950.

LEGEND

- Paved Highway
- Gravel Highway
- Other Roads
- Trails & Paths
- Highway Route N°s
- Electric Power Lines
- Telephone and Telegraph Lines
- Railway Right of way
- Bridges & Buildings
- Non-perennial streams
- Rapids & Portages
- Edge of Clearing
- Muskeg, or Marsh
- Limit of annulled portion
- Surface reservations 400' wide by Dept of L. & F.

DISPOSITION OF CROWN LANDS

- Patented. (P)
- Leased. (L)
- Licence of Occupation do
- Granted by Order-in-Council O.C.
- Restricted to Mining Rights only. M.R.

ONTARIO

Department of Lands & Forests. Division of Surveys & Engineering

N. E. S. W. Pic River North

FORT ARTHUR RECEIVED JUL 21 1957 MINING DIVISION

Em 1860 334

1860

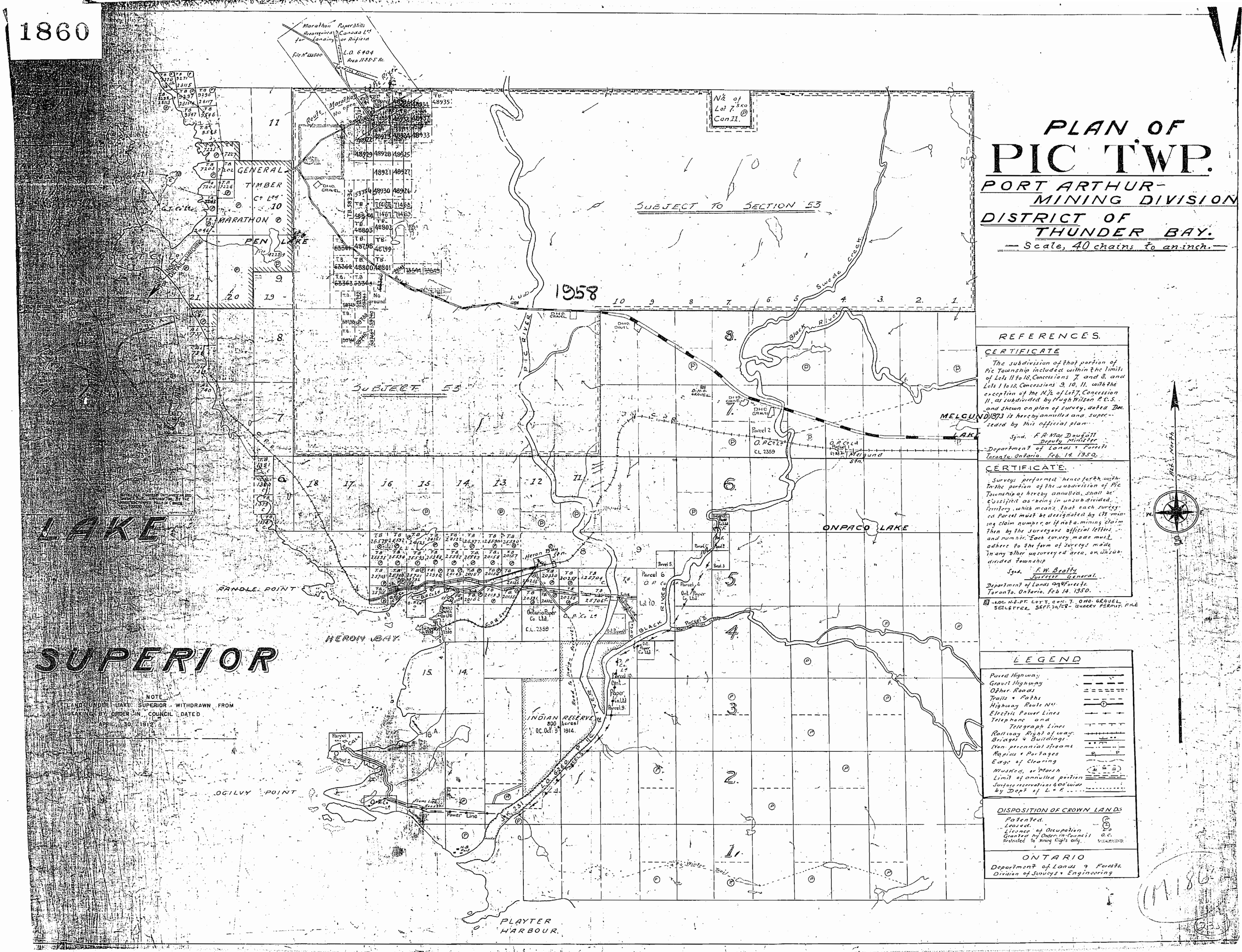

PLAN OF
PIC TWP.
PORT ARTHUR-
MINING DIVISION
DISTRICT OF
THUNDER BAY.
— Scale, 40 chains to an inch. —
REFERENCES.
CERTIFICATE
The subdivision of that portion of Pic Township included within the limits of Lots 11 to 18, Concessions 7 and 8, and Lots 1 to 18, Concessions 9, 10, 11, with the exception of the N½ of Lot 7, Concession 11, as subdivided by Hugh Wilson P.L.S. and shewn on plan of survey, dated Dec. 1873 is hereby annulled and superseded by this official plan.
Sgnd. F. A. Mac Dougall
Deputy Minister
Department of Lands & Forests
Toronto, Ontario. Feb. 14. 1950.
CERTIFICATE.
Surveys performed henceforth within the portion of the subdivision of Pic Township as hereby annulled, shall be classified as being in unsubdivided territory, which means that each surveyed Parcel must be designated by its mining claim number, or if not a mining claim then by the surveyors official letters and number. Each survey made must adhere to the form of surveys made in any other unsurveyed area, or unsubdivided township
Sgnd. F. W. Beatty
Surveyor General.
Department of Lands & Forests.
Toronto, Ontario. Feb 14. 1950.
LOC. N.E. PT. LOT 8, CON. 7. OHO. GRAVEL SEELETTER SEPT. 30/58 - QUARRY PERMIT FILE
LEGEND
Paved Highway
Gravel Highway
Other Roads
Trails & Paths
Highway Route No.
Electric Power Lines
Telephone and Telegraph Lines
Railway Right of way
Bridges & Buildings
Non-perennial streams
Rapids & Portages
Edge of Clearing
Muskeg, or Marsh
Limit of annulled portion
Surface reservations 400' wide by Dept of L. & F.
DISPOSITION OF CROWN LANDS
Patented.
Leased.
Licence of Occupation
Granted by Order-in-Council
Restricted to Mining Rights only.
ONTARIO
Department of Lands & Forests.
Division of Surveys & Engineering
SUBJECT TO SECTION 53
SUBJECT 53
1958
N½ of Lot 7. Con. 11.
GENERAL TIMBER Co. Ltd.
MARATHON
PEN LAKE
PIC RIVER
Swede Creek
Black River
MELGUND LAKE
ONPACO LAKE
LAKE SUPERIOR
RANDLE POINT
HERON BAY
OGILVY POINT
PLAYTER HARBOUR
INDIAN RESERVE 800 Acres
NOTE
LAND UNDER LAKE SUPERIOR WITHDRAWN FROM STAKING BY ORDER IN COUNCIL DATED APRIL 30, 1912.

1860

PLAN OF PIC TWP.

PORT ARTHUR - MINING DIVISION.

DISTRICT OF THUNDER BAY.

— Scale, 40 chains to an inch. —

1959

SUBJECT TO SECTION 53

SUBJECT TO SEC. 53

N½ of Lot 7 S.R.O. Con 11.

Marathon Paper Mills Canada Ltd for Landing or Rights in File No. 44500 L.O. 6404 Area 11355 Sq. Ac.

Marathon No open Roads

Surface rights reserved

GENERAL TIMBER

Co Ltd

MARATHON

PEN LAKE

G.T. Co. Ltd.

INSET DETAIL IN SHEET

RIVER RESERVE

GRAVEL PIT RESERVE

Swede Creek

Black River

MELGUND LAKE

Melgund Stn.

ONPACO LAKE

Heron Bay Stn.

RANDLE POINT

HERON BAY

OGILVY POINT

PLAYTER HARBOUR

SUPERIOR LAKE

INDIAN RESERVE 800 Acres! O.C. Oct. 9th 1914.

Ontario Paper Co. Ltd. C.L. 2359

Parcel 1 to 10

Parcel B

Jct. 23

Power Line

Trans. Line

Road to Imperial Reserve

Flume Line

Tramway

Ry. Spur

S.R.O.

NOTE

LAND UNDER LAKE SUPERIOR WITHDRAWN FROM STAKING BY ORDER IN COUNCIL DATED APRIL 30, 1912.

AREA SHOWN THUS ▨ RESERVED TO THE CROWN.

SITE - ALL PARCELS OUTLINED IN RED SURVEYED 1956 BY THE QUATRON PAPER MILLS OF CANADA PLAN RECORDED VOL. 192.

REFERENCES.

CERTIFICATE

The subdivision of that portion of Pic Township included within the limits of Lots 11 to 18, Concessions 7 and 8, and Lots 1 to 18, Concessions 9, 10, 11, with the exception of the N½ of Lot 7, Concession 11, as subdivided by Hugh Wilson P.L.S. and shown on plan of survey, dated Dec. 1873 is hereby annulled and superseded by this official plan

Sgnd. F.A. MacDougall
Deputy Minister
Department of Lands & Forests
Toronto, Ontario. Feb. 14 1950.

CERTIFICATE.

Surveys performed hereafter within the portion of the subdivision of Pic Township as hereby annulled, shall be classified as being in unsubdivided territory, which means that each surveyed parcel must be designated by its mining claim number, or if not a mining claim then by the surveyors official letters and number. Each survey made must adhere to the form of surveys made in any other unsurveyed area, or unsubdivided Township

Sgnd. F.W. Beatty
Surveyor General.
Department of Lands & Forests.
Toronto, Ontario. Feb 14. 1950.

LEGEND

- Paved Highway
- Gravel Highway
- Other Roads
- Trails & Paths
- Highway Route No. (7)
- Electric Power Lines
- Telephone and Telegraph Lines
- Railway Right of way
- Bridges & Buildings
- Non perennial streams
- Rapids & Portages
- Edge of Clearing
- Muskeg, or Marsh
- Limit of annulled portion
- Surface reservations 400' wide by Dept of L. & F.

DISPOSITION OF CROWN LANDS

- Patented.
- Leased. (L)
- Licence of Occupation (L.O.)
- Granted by Order-in-Council O.C.
- Restricted to Mining Rights only.

ONTARIO
Department of Lands & Forests.
Division of Surveys & Engineering

Mag. North

PORT ARTHUR RECEIVED JUN 5 - 1959 MINING DIVISION

M 1860

1860

Twp. 77

Twp. 76

Twp. 75

Twp. 74

THE TOWNSHIP OF

P I C

DISTRICT OF THUNDER BAY

PORT ARTHUR MINING DIVISION

SCALE: 1-INCH = 40 CHAINS

LEGEND

PATENTED LAND	(P)
CROWN LAND SALE	C.S.
LEASES	(L)
LOCATED LAND	Loc.
LICENSE OF OCCUPATION	L.O.
MINING RIGHTS ONLY	M.R.O.
SURFACE RIGHTS ONLY	S.R.O.
ROADS	
IMPROVED ROADS	
KING'S HIGHWAYS	
RAILWAYS	
POWER LINES	
MARSH OR MUSKEG	
MINES CANCELLED	C.

NOTES

400' Surface Rights Reservation around all Lakes and Rivers.

Annullad portion of subdivision of Township, shown thus.

Land under the waters of Lake Superior, withdrawn from staking by Order in Council dated April 30, 1912.

PLAN NO.- M-1860

DEPARTMENT OF MINES
ONTARIO

1860

Twp. 77 | Twp. 76 | Twp. 75

Twp. 75

Twp. 74

THE TOWNSHIP OF

P I C

DISTRICT OF THUNDER BAY

PORT ARTHUR MINING DIVISION

SCALE: 1-INCH = 40 CHAINS

LEGEND

PATENTED LAND	(P)
CROWN LAND SALE	C.S.
LEASES	(L)
LOCATED LAND	Loc.
LICENSE OF OCCUPATION	L.O.
MINING RIGHTS ONLY	M.R.O.
SURFACE RIGHTS ONLY	S.R.O.
ROADS	
IMPROVED ROADS	
KING'S HIGHWAYS	
RAILWAYS	
POWER LINES	
MARSH OR MUSKEG	
MINES CANCELLED	C.

NOTES

400' Surface Rights Reservation around all Lakes and Rivers.

Annulled portion of subdivision of Township, shown thus .....

Land under the waters of Lake Superior, withdrawn from staking by Order in Council dated April 30, 1912.

1964

Red Outlined. Heron Bay Subj Sec. 110.

PLAN NO. M-1860

DEPARTMENT OF MINES
-ONTARIO-

1860

McCoy Twp - M. 1861

O'Neill Twp - M. 1861 & M. 2487

Cotte Twp - M. 1602 & M. 2487

THE TOWNSHIP OF

P I C

DISTRICT OF THUNDER BAY

THUNDER BAY MINING DIVISION

SCALE: 1-INCH = 40 CHAIN

LEGEND

PATENTED LAND	● or Ⓟ
CROWN LAND SALE	C.S.
LEASES	Ⓛ
LOCATED LAND	Loc.
LICENSE OF OCCUPATION	L.O.
MINING RIGHTS ONLY	M.R.O.
SURFACE RIGHTS ONLY	S.R.O.
ROADS	
IMPROVED ROADS	
KING'S HIGHWAYS	
RAILWAYS	
POWER LINES	
MARSH OR MUSKEG	
MINES	
CANCELLED	C.
SURFACE RIGHTS ONLY PATENTED	

NOTES

400' Surface Rights Reservation along the shores of all lakes and rivers.

Annulled portion of subdivision of Township, shown thus:

Land under the waters of Lake Superior, withdrawn from staking by Order in Council dated April 30, 1912.

Area shown thus: xxxxxx and islands in front of concession 2 to concession 6, subject to Section 116 of The Mining Act.

SAND and GRAVEL

N.T.C. Pit	256	Gravel	File 22030
"	313	" & Granite	" 90338
"	314	"	" 121452
"	315	"	" 181572
"	316		
"	317		
	20-2 Gravel File: 107414		
	20-1 Gravel File: 108673		

TERRACE BAY DIST. JULY 7/77

PLAN NO.- M-1860

ONTARIO

MINISTRY OF NATURAL RESOURCES

SURVEYS AND MAPPING BRANCH

Lecoeur Twp - M. 33 & M. 1602

Mussy Lake Area - M. 29

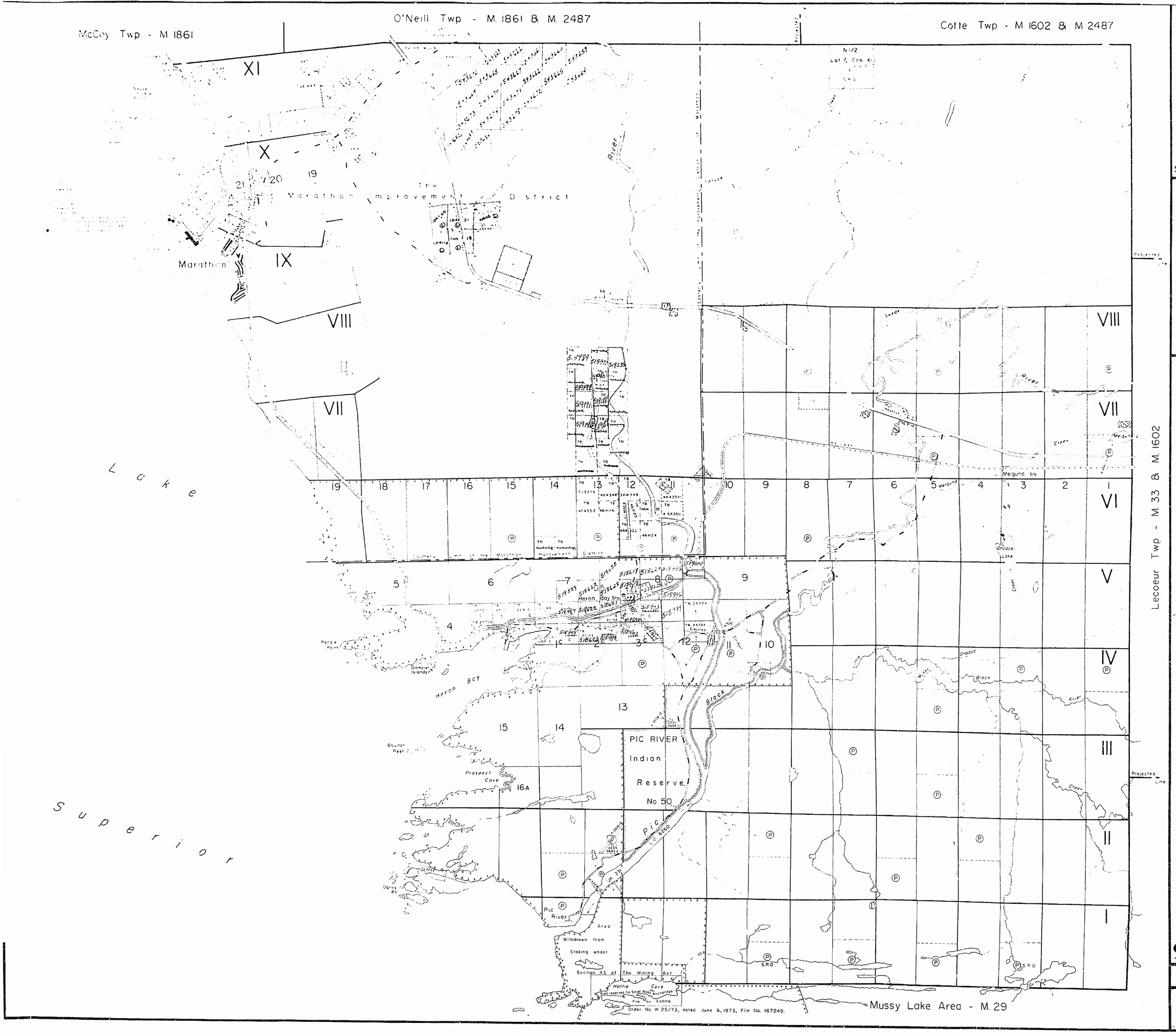

THE TOWNSHIP OF

P I C

DISTRICT OF THUNDER BAY

THUNDER BAY MINING DIVISION

SCALE: 1-INCH = 40 CHAINS

LEGEND

PATENTED LAND	● or Ⓟ
CROWN LAND SALE	C S
LEASES	Ⓛ
LOCATED LAND	Loc
LICENSE OF OCCUPATION	L O
MINING RIGHTS ONLY	M R O
SURFACE RIGHTS ONLY	S.R.O
ROADS	
IMPROVED ROADS	
KING'S HIGHWAYS	
RAILWAYS	
POWER LINES	
MARSH OR MUSKEG	
MINES	
CANCELLED	C
SURFACE RIGHTS ONLY PATENTED	

NOTES

400' Surface Rights Reservation along the shores of all lakes and rivers

Annulled portion of subdivision of Township, shown thus

Land under the waters of Lake Superior, withdrawn from staking by Order in Council dated April 30, 1912

Area shown thus: and islands in front of concession 2 to concession 6, subject to Section 118 of The Mining Act.

SAND and GRAVEL

M.T.C. Pit	256	Gravel	File 22030
"	313	" B. Granite	" 90338
"	314	"	" 121452
"	315	"	" 197572
"	317	"	" 154870
"	2	"	" 330
"	20 2 Gravel File 1074-K		
"	20 1 Gravel File 108673		

6.630

TERRACE BAY DIST. JUNE 1/70

PLAN NO.- M-1860

ONTARIO

MINISTRY OF NATURAL RESOURCES

SURVEYS AND MAPPING BRANCH

McCoy Twp -

O'Neill Twp -

Cotte Twp -

Lake Superior

Lecoeur Twp

Mussy Lake Area -

The Marathon Improvement District

Southerly Limit of the Marathon Improvement District

Easterly Limit of the Improvement District of Marathon

Marathon

Peninsula Harbour

Lot 21 Con IX The Peninsula

Heron Bay

PIC RIVER Indian Reserve No. 50

Pic River

Prospect Cove

Randle Point

Dampier Islands

Bourton Reef

Ogilvy Pt.

Hallie Cove

Orgoce Lake

Orgoce Creek

Mussy Block

Block River

Pic River

Mussy Creek

Melgund Creek

Melgund Lake

Melgund Str.

Projected Line

Projected Line

N 1/2 Lot 7, Con XII — 3041 A.A. 1901 Vets

6627 A.A. 1901 Vets.

5504 A.A. 1901 Vets

6950 A.A. 1901 Vets

4921 A.A. 1901 Vets

429 A.A. 1901 Vets

C.L.S. 95613

C.L.S. 95614

C.L.S. 95615

C.L.S. 95616

C.L.S. 95617

C.L.S. 95618

C.L.S. 95619

C.L.S. 95620

C.L.S. 95621

C.L.S. 95622

C.L.S. 95623

C.L.S. 95624

C.L.S. 95625

C.L.S. 95626

C.L.S. 95627

C.L.S. 95628

C.L.S. 95629

C.L.S. 95630

C.L.S. 95631

C.L.S. 95632

C.L.S.

O'Neill Twp

Cotte Twp

Lecoeur Twp

Mussy Lake Area

Lake Superior

Marathon

Marathon Improvement District

PIC RIVER Indian Reserve No. 50

PUKASKWA NAT. PARK

MARIE MINING DIVISION

THUNDER SAULT S.S.M. MINING DIV.

Heron Bay

Pic River

Prospect Cove

Boulton Reef

Ogilvy Pt.

Rondle Point

Damaso Islands

Southerly Limit of the Marathon Improvement District

Hattie Cove

Block River

Onaping Lake

Melgund Sto

Projected Line

WITHDRAWN FROM STAKING W/183

HIGHWAY AND ROUTE NO.

OTHER ROADS

TRAILS

SURVEYED LINES
TOWNSHIP & BASE LINES, ETC.
LOTS, MINING CLAIMS, PARCELS, ETC.

UNSURVEYED LINES
LOT LINES
PARCEL BOUNDARY
MINING CLAIMS, ETC.

RAILWAY AND RIGHT OF WAY

UTILITY LINES

NON PERENNIAL STREAM

FLOODING OR FLOODING RIGHTS

SUBDIVISION OR COMPOSITE PLAN

RESERVATIONS

ORIGINAL SHORELINE

MARSH OR MUSKEG

MINES

TRAVERSE MONUMENT

REFERENCES

Annulled portion of subdivision of Township, shown thus

Land under the waters of Lake Superior withdrawn from staking by Order in Council dated April 30, 1973

Area shown thus and islands in front of concession 2 to concession 6, subject to Section 118 of The Mining Act.

SAND AND GRAVEL

	MTC. Pit 238		Gravel Pit
	" " 313		" & Gravel "
	" " 314		" "
	" " 315		" "
	" " 316		" "
	" " 317		" "
	" " 318 Gravel Pit 107-318		
	" " 319 Gravel Pit 107-319		
	" " 320		
	" " 321-18		

AREAS WITHDRAWN FROM DISPOSITION

S.R. – SURFACE RIGHTS M.R. – MINING RIGHTS

	Description	Order No.	Date	Disposition	File
		WACR 60/81			
		WACR 45/81		S.R. WITHDRAWN	
		WACR 45/81		S.R. & M.R. WITHDRAWN	

* Disposition by explorer's licence of occupation only

OWNER 1/4 Sec. Twp. Range Meridian
WACR 81/84 – SEELEY LAKE LANDFILL

(R5) S/MR WITHDRAWN FROM STAKING WACR 17/84

LEGEND

DISPOSITION OF CROWN LANDS

TYPE OF DOCUMENT	SYMBOL
PATENT, SURFACE & MINING RIGHTS	
" SURFACE RIGHTS ONLY	
" MINING RIGHTS ONLY	
LEASE, SURFACE & MINING RIGHTS	
" SURFACE RIGHTS ONLY	
" MINING RIGHTS ONLY	
LICENCE OF OCCUPATION	
ORDER-IN-COUNCIL	
RESERVATION	
CANCELLED	
SAND & GRAVEL	

NOTE: MINING RIGHTS IN PARCELS PATENTED PRIOR TO MAY 6, 1913, VESTED IN ORIGINAL PATENTEE BY THE PUBLIC LANDS ACT, R.S.O. 1970, CHAP. 380, SEC. 63, SUBSEC. (1)

SCALE: 1 INCH = 40 CHAINS

FEET 0 1000 2000 4000 6000 8000

METRES 0 200 500 1000 2000 (2 KM.)

AREA

PIC TWP.

M.N.R. ADMINISTRATIVE DISTRICT
TERRACE BAY

MINING DIVISION
THUNDER BAY

LAND TITLES / REGISTRY DIVISION
THUNDER BAY

Ministry of Natural Resources — Land Management Branch — Ontario

MAY 17, 1982

Date MARCH 6, 1982.

Number **G-630**

ALL ISLANDS WITHIN 2 MILE LIMIT FORM PART OF NAT. PARK

Order No. W 25/73, dated June 6, 1973, File No. 167249.

McCoy Twp -

O'Neill Twp -

Cotte Twp -

Lecoeur Twp -

Mussy Lake Area -

* staked for quarry materials

Marathon

Peninsula

Harbour

Garden Cove

Neuse Chapelle Point

Blandin Island

Hesmint Island

Lot 21, Con IX
The Peninsula

The Marathon Improvement District

Limit of the Marathon Improvement District

Projected Line

Spruce River

Black River

Onpoco River

Onpoco Lake

Heron Bay

Prospect Cove

Boulton Reef

Randle Point

Dampier Islands

Pic River

PIC RIVER Indian Reserve No. 50

Ogilvy Bay

Hattie Cove

Crayon Lake

Southerly Limit of the Marathon Improvement District

E.L.O. Applied for.

E.L.O. Applied for.

Provincial Natural Reserve

CRAIG'S PIT

Melgund Sta.

Melgund Lake

Melgund Creek

Onpoco Creek

Mussy Creek

Black River

Lake Superior

THUNDER BAY MARINE PARK

THUNDER BAY MINING DIVISION

PUKASKWA NAT. PARK

ALL ISLANDS WITHIN 2 MILE LIMIT FORM PART OF NAT. PARK

Order No. W. 25/73, dated June 6, 1973, File No. 167249.

N1/2 Lot 7, Con XII
3041 A.A. 1901 Vets 160 ac.

6627 A.A. 1901 Vets 160 ac.

5604 A.A. 1901 Vets 160 ac.

4921 A.A. 1901 Vets 147.84 ac.

1429 A.A. 1901 Vets 144.88 ac.

Lot 21, Con IX The Peninsula 95613 C.L.S. (567.69 ac.)

338.27 ac.

106.40 ac.

321.02 ac.

REFERENCES

Patented portion of subdivision of township shown thus

Land under the waters of Lake Superior withdrawn from staking by Order in Council dated April 20, 1912

Areas shown thus: [illegible] and islands in front of Concession 2 to concession 6, subject to Section 118 of The Mining Act.

SAND AND GRAVEL

G1	M.T.C. Pit	256	G6	Gravel File	23030
G2	" "	313	G7	" " Quota File	90038
G3	" "	314	G8	" "	121462
G4	" "	315	G9	" "	151572
G5	" "	316	G10	" "	154877
G6	" "	317	G11	" "	139520 MW
G7	"	20-2 Gravel Pit: 10744			
G8	"	20-1 Gravel Pit: 10867B			
G9	" "	20-8	G11		
G10	" "	20-10	G12		

AREAS WITHDRAWN FROM DISPOSITION

S.R. - Surface Rights M.R. - Mining Rights

	Description	Order No.	Disposition
R1		WNCR 2/84 S.R. & M.R. RESERVE	See Pic Landroll
R2		WNCR 43/81	S.R. & M.R. Withdrawn
R3		WNCR 17/84	S.R. & M.R. Withdrawn
R4		WNCR 40/81	S.R. Withdrawn
R5		W1/85	S.R. & M.R. Withdrawn
R6		WNCR 8/84	See Ley Lake Landroll
R7		~~W5/83~~ WNCR 28/84	~~S.R. & M.R. Withdrawn~~ S.R. & M.R. WITHDRAWN
R8		* Disposition by exploratory licence of occupation only WNCR 4/85	S.R. & M.R. WITHDRAWN

R7 withdrawn from staking pursuant to the provision of Sec. 24 of the Mining Act, R.S.O. 1980, Chapter 23.

R10 Surface & Mining Rights withdrawn under W98/86 NCR Sk Pic Sup. Gas Leases

LEGEND

- HIGHWAY AND ROUTE No.
- OTHER ROADS
- TRAILS
- SURVEYED LINES:
  - TOWNSHIPS, BASE LINES ETC.
  - LOTS, MINING CLAIMS, PARCELS, ETC
- UNSURVEYED LINES
  - LOT LINES
  - PARCEL BOUNDARY
  - MINING CLAIMS ETC.
- RAILWAY AND RIGHT OF WAY
- UTILITY LINES
- NON PERENNIAL STREAM
- FLOODING OR FLOODING RIGHTS
- SUBDIVISION OR COMPOSITE PLAN
- RESERVATIONS
- ORIGINAL SHORELINE
- MARSH OR MUSKEG
- MINES
- TRAVERSE MONUMENT

DISPOSITION OF CROWN LANDS

TYPE OF DOCUMENT	SYMBOL
PATENT, SURFACE & MINING RIGHTS	
" , SURFACE RIGHTS ONLY	
" , MINING RIGHTS ONLY	
LEASE, SURFACE & MINING RIGHTS	
" , SURFACE RIGHTS ONLY	
" , MINING RIGHTS ONLY	
LICENCE OF OCCUPATION	
ORDER-IN-COUNCIL	OC
RESERVATION	
CANCELLED	
SAND & GRAVEL	

NOTE: MINING RIGHTS IN PARCELS PATENTED PRIOR TO MAY 6, 1913, VESTED IN ORIGINAL PATENTEE BY THE PUBLIC LANDS ACT, R.S.O. 1970, CHAP. 380, SEC. 63, SUBSEC 1.

SCALE: 1 INCH = 40 CHAINS

FEET 0 1000 2000 4000 6000 8000

METRES 0 200 1000 2000 (1 KM) (2 KM)

AREA

PIC TWP.

M.N.R. ADMINISTRATIVE DISTRICT
TERRACE BAY

MINING DIVISION
THUNDER BAY

LAND TITLES / REGISTRY DIVISION
THUNDER BAY

MAP Y 10/85

Ontario Ministry of Natural Resources — Land Management Branch

Date MARCH 6 1982. Number G 6300

McCoy Twp -

O'Neill Twp -

Cotte Twp -

Lécoeur Twp -

Lake Superior

* staked for quarry material

Gordon Cove

Neuve Chapelle Point

"B" Blondin Island L.O. No. 6466

Peninsula

Harbour

"A" Howkins Island

Part of Howkins Island reverted to Province of Ontario - O.C. 1803/68, Ref. No. 133457

Skin I. (CLS 95613)

Lot 21, Con IX, The Peninsula, 95613 C.L.S.

Marathon (367.69 ac.)

C.L.S. 95613

Marathon Improvement District

The Marathon Improvement District

Spruce Creek

Aubrey Creek

Projected Line

Eastern Limit of Improvement District

N 1/2 Lot 7, Con XI: 3041 A.A. 1901 Vets 160 ac.

6627 A.A. 1901 Vets 160 ac.

5604 A.A. 1901 Vets 160 ac.

4921 A.A. 1901 Vets 147.84 ac.

1429 A.A. 1901 Vets 144.88 ac.

Melgund Sto

Melgund River

Melgund Creek

Opapoca Lake

Opapoca Creek

Opapoca Block River

Heron Bay

Randle Point

Dampier Islands

Boulton Reef

Prospect Cove

Ogilvy

Pic River

PIC RIVER Indian Reserve No. 50

Pic River Sto

Hattie Cove

Area reserved for Small Boat Anchorage

File No. 183006

Order No. W. 25/73, dated June 6, 1973, File No. 167249.

ALL ISLANDS WITHIN 2 MILE LIMIT FORM PART OF NAT. PARK

MARIE MINING CL 2526

PUKASKWA NAT. PARK

THUNDER SAULT STE.

Mussy Lake Area -

E.L.O. Applied for

Heron Bay Sto

Heron Bay Limit of the Marathon Improvement District

Southerly Limit of the Marathon Improvement District

Eastern Limit of the Marathon Improvement District

Projected Line

Creek

River

REFERENCES

Annulled portion of subdivision of township shown thus

Land under the waters of Lake Superior withdrawn from staking by Order in Council dated April 30, 1912.

Area shown thus: and islands in front of Concession 2 to concession 6, subject to Section 118 of The Mining Act.

SAND AND GRAVEL

G1	M.T.C. Pit 25	G1	Gravel File 22030
G2	" " 313	G2	" " 90338
G3	" " 314	G3	" " 12452
G4	" " 315	G4	" " 12572
G5	" " 316	G5	" " 15770
G6	" " 317	G6	" " 13580 only
G7	" " 20-2	Gravel File: 107414	
G8	" " 20-1	Gravel File: 108673	
G9	" " 20-8	G11	
G10	" " 20-10	G18	

AREAS WITHDRAWN FROM DISPOSITION

S.R. - Surface Rights M.R. - Mining Rights

	Description	Order No.	Disposition
R		WNCR 2/84	See Pic Landroll
R2		WNCR 43/81	S&M.R. Withdrawn
R3		WNCR 17/84	S.R & M.R. Withdrawn
R4		WNCR 40/81	S.R. Withdrawn
R5		W1/85	S.R & M.R. Withdrawn
R6		WNCR 8/84	Seeley Lake Landroll
R7		W6/83 WNCR 28/84	S.R & M.R. Withdrawn S.R.T.H.R. WITHDRAWN
R9			

* Disposition by exploratory licence of occupation only. WNCR 4/85 S.R. & M.R. WITHDRAWN

THUNDER BAY MINING DIVISION RECEIVED FEB 17 1986 AM 7|8|9|10|11|12|1|2|3|4|5|6 PM

LEGEND

- HIGHWAY AND ROUTE No.
- OTHER ROADS
- TRAILS
- SURVEYED LINES: TOWNSHIPS, BASE LINES, ETC. LOTS, MINING CLAIMS, PARCELS, ETC.
- UNSURVEYED LINES: LOT LINES, PARCEL BOUNDARY, MINING CLAIMS ETC.
- RAILWAY AND RIGHT OF WAY
- UTILITY LINES
- NON-PERENNIAL STREAM
- FLOODING OR FLOODING RIGHTS
- SUBDIVISION OR COMPOSITE PLAN
- RESERVATIONS
- ORIGINAL SHORELINE
- MARSH OR MUSKEG
- MINES
- TRAVERSE MONUMENT

DISPOSITION OF CROWN LANDS

TYPE OF DOCUMENT	SYMBOL
PATENT, SURFACE & MINING RIGHTS	●
" SURFACE RIGHTS ONLY	◒
" MINING RIGHTS ONLY	◒
LEASE, SURFACE & MINING RIGHTS	■
" SURFACE RIGHTS ONLY	▣
" MINING RIGHTS ONLY	▣
LICENCE OF OCCUPATION	▼
ORDER-IN-COUNCIL	OC
RESERVATION	⊕
CANCELLED	⊖
SAND & GRAVEL	⊕

NOTE: MINING RIGHTS IN PARCELS PATENTED PRIOR TO MAY 6, 1913, VESTED IN ORIGINAL PATENTEE BY THE PUBLIC LANDS ACT, R.S.O. 1970, CHAP. 380, SEC. 63, SUBSEC. 1.

SCALE: 1 INCH = 40 CHAINS

FEET 0 1000 2000 4000 6000 8000

METRES 0 200 1000 2000 (1 KM) (2 KM)

AREA

PIC TWP.

M.N.R. ADMINISTRATIVE DISTRICT

TERRACE BAY

MINING DIVISION

THUNDER BAY

LAND TITLES / REGISTRY DIVISION

THUNDER BAY

MAY 10/85

Ontario Ministry of Natural Resources — Land Management Branch

Date MARCH 6 1982.

Number G-630

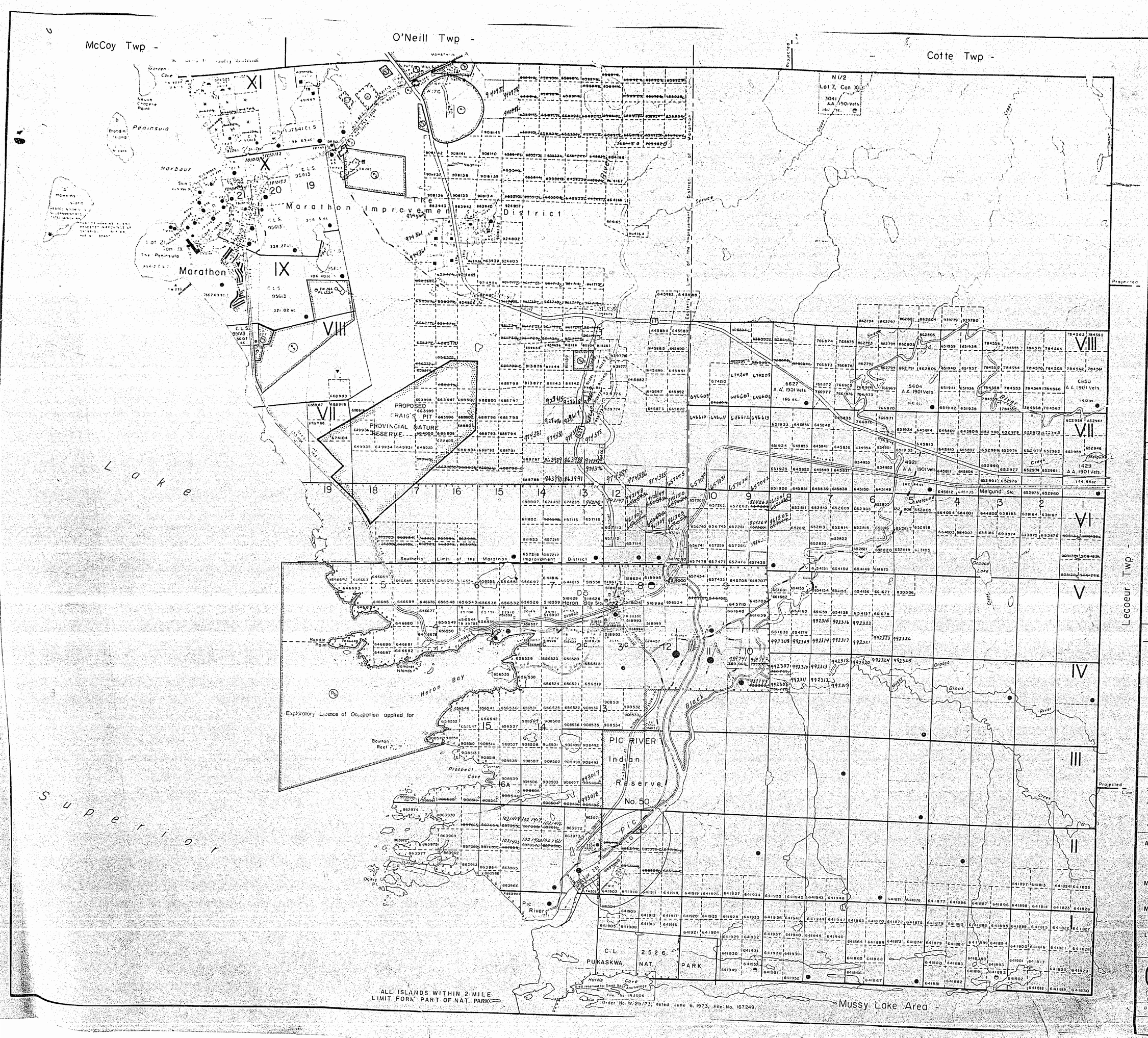

REFERENCES

AREAS WITHDRAWN FROM DISPOSITION

S.R. – SURFACE RIGHTS M.R. – MINING RIGHTS

Description	Order No.	Date	Disposition File
	WNCR 2/84		SR & MR WITHDRAWN
	WNCR 42/8		SR & MR WITHDRAWN
	WNCR 17/84		SR & MR WITHDRAWN
	WNCR 40/81		SR & MR WITHDRAWN
	W1/83		SR & MR WITHDRAWN
	WNCR 8/84		SR & MR WITHDRAWN
	WNCR 4/85		SR & MR WITHDRAWN
	WNCR 20/84		SR & MR WITHDRAWN
	W48/86		SR & MR WITHDRAWN

LAND UNDER THE WATERS OF LAKE SUPERIOR WITHDRAWN FROM STAKING BY ORDER IN COUNCIL DATED APRIL 30, 1912.

AREA SHOWN THUS [illegible] AND ISLANDS IN FRONT OF CONCESSION 2 TO CONCESSION 6, SUBJECT TO SECTION 118 OF THE MINING ACT.

AREA SHOWN THUS [illegible] IS WITHDRAWN FROM STAKING PURSUANT TO THE PROVISIONS OF SECTION 32 OF THE MINING ACT, R.S.O. 1980, CHAPTER 268.

ANNULLED PORTION OF SUBDIVISION OF TOWNSHIP SHOWN THUS [illegible]

SAND & GRAVEL

GRAVEL & GRANITE FILE 90338

RECEIVED DEC 10 1987

LEGEND

HIGHWAY AND ROUTE NO.
OTHER ROADS
TRAILS
SURVEYED LINES
TOWNSHIPS, BASE LINES, ETC.
LOTS, MINING CLAIMS, PARCELS, ETC.
UNSURVEYED LINES
LOT LINES
PARCEL BOUNDARY
MINING CLAIMS ETC.
RAILWAY AND RIGHT OF WAY
UTILITY LINES
NON PERENNIAL STREAM
FLOODING OR FLOODING RIGHTS
SUBDIVISION OR COMPOSITE PLAN
RESERVATIONS
ORIGINAL SHORELINE
MARSH OR MUSKEG
MINES
TRAVERSE MONUMENT

DISPOSITION OF CROWN LANDS

TYPE OF DOCUMENT	SYMBOL
PATENT, SURFACE & MINING RIGHTS	
" SURFACE RIGHTS ONLY	
" MINING RIGHTS ONLY	
LEASE, SURFACE & MINING RIGHTS	
" SURFACE RIGHTS ONLY	
" MINING RIGHTS ONLY	
LICENCE OF OCCUPATION	
ORDER-IN-COUNCIL	OC
RESERVATION	
CANCELLED	
SAND & GRAVEL	

NOTE: MINING RIGHTS IN PARCELS PATENTED PRIOR TO MAY 6, 1913, VESTED IN ORIGINAL PATENTEE BY THE PUBLIC LANDS ACT, R.S.O. 1970, CHAP. 380, SEC. 63, SUBSEC. 1.

SCALE: 1 INCH = 40 CHAINS

FEET 0 1000 2000 4000 6000 8000

METRES 0 200 1000 (1 KM) 2000 (2 KM)

AREA

PIC TWP.

M.N.R. ADMINISTRATIVE DISTRICT
TERRACE BAY

MINING DIVISION
THUNDER BAY

LAND TITLES / REGISTRY DIVISION
THUNDER BAY

Ministry of Natural Resources
Land Management Branch
Ontario

JANUARY 14, 1987

Date MARCH 4, 1982

Number G-630

McCoy Twp

O'Neill Twp

Cottle Twp

Leoseur Twp

Lake Superior

Peninsula Harbour

Marathon

Lot 21 Con IX Twp Peninsula

Marathon Improvement District

Limit of the Marathon Improvement District

Protected Line

CRAIG'S PIT PROVINCIAL NATURE RESERVE

REGULATED PARKS ACT

Exploratory Licence of Occupation # 14914

PIC RIVER Indian Reserve No 50

Heron Bay

Randle Point

Dampier Islands

Boulton Reef

Prospect Cove

Pic River

Black River

Melgund Creek

Melgund Lake

Opapica Lake

Opapica River

Southerly Limit of the Marathon Improvement District

N1/2 Lot 7, Con XI 304 A.A. 1901 Vets

6627 A.A. 1901 Vets

5604 A.A. 1901 Vets

6850 A.A. 1901 Vets

492 A.A. 1901 Vets

1429 A.A. 1901 Vets

REFERENCES

AREAS WITHDRAWN FROM DISPOSITION

SR - SURFACE RIGHTS WITHDRAWN

Description from M.N.R. Office Records

- SR&MR WITHDRAWN
- SR&MR WITHDRAWN
- WNCR 17/84 SR&MR WITHDRAWN
- WNCR 6/84 SR&MR WITHDRAWN
- WNCR 4/85 SR&MR WITHDRAWN
- WNCR 2/84 SR&MR WITHDRAWN
- WNR 3/86 SR&MR WITHDRAWN
- RS 0-15/89 ACR SURFACE RIGHTS WITHDRAWN

LAND UNDER THE WATERS OF LAKE SUPERIOR WITHDRAWN FROM STAKING BY ORDER IN COUNCIL DATED APRIL 30, 1912.

AREA SHOWN THUS [dotted] AND ISLANDS IN FRONT OF CONCESSION 2 TO CONCESSION 6, SUBJECT TO SECTION 118 OF THE MINING ACT.

AREA SHOWN THUS [hatched] IS WITHDRAWN FROM STAKING PURSUANT TO THE PROVISIONS OF SECTION 32 OF THE MINING ACT, R.S.O. 1980, CHAPTER 268.

ANNULLED PORTION OF SUBDIVISION OF TOWNSHIP SHOWN THUS [dashed]

R11 SEC. 36 MINING ACT R.S.O. 1970 W. 02/88 ALL [illegible] SAND & GRAVEL

(G) GRAVEL & GRANITE FILE 20339

B-12 - SURFACE RIGHTS WITHDRAWN

- SEC36 ORDER-NUM-TB-0316 SRO
- (W) WITHDRAWN W-782O/89 05/08/89 S.R.O.
- (PR) WITHDRAWN W-786/89 08/05/89 S.R.O.
- (RS) WTR 02/89 NCR SURFACE RIGHTS ONLY

LEGEND

- HIGHWAY AND ROUTE No.
- OTHER ROADS
- TRAILS
- SURVEYED LINES
- TOWNSHIPS, BASE LINES, ETC.
- LOTS, MINING CLAIMS, PARCELS, ETC.
- UNSURVEYED LINES
- LOT LINES
- PARCEL BOUNDARY
- MINING CLAIMS ETC.
- RAILWAY AND RIGHT OF WAY
- UTILITY LINES
- NON PERENNIAL STREAM
- FLOODING OR FLOODING RIGHTS
- SUBDIVISION OR COMPOSITE PLAN
- RESERVATIONS
- ORIGINAL SHORELINE
- MARSH OR MUSKEG
- MINES
- TRAVERSE MONUMENT

DISPOSITION OF CROWN LANDS

TYPE OF DOCUMENT	SYMBOL
PATENT, SURFACE & MINING RIGHTS	●
SURFACE RIGHTS ONLY	○
MINING RIGHTS ONLY	◐
LEASE, SURFACE & MINING RIGHTS	■
SURFACE RIGHTS ONLY	□
MINING RIGHTS ONLY	◧
LICENCE OF OCCUPATION	▼
ORDER-IN-COUNCIL	OC
RESERVATION	R
CANCELLED	C
SAND & GRAVEL	S

NOTE: MINING RIGHTS IN PARCELS PATENTED PRIOR TO MAY 6, 1913, VESTED IN ORIGINAL PATENTEE BY THE PUBLIC LANDS ACT, R.S.O. 1970, CHAP. 380, SEC. 63, SUBSEC. 1

SCALE: 1 INCH = 40 CHAINS

FEET 0 1000 2000 4000 6000 8000

METRES 0 500 1000 2000 3000 KM 1 2 KM

AREA

PIC TWP.

M.N.R. ADMINISTRATIVE DISTRICT

TERRACE BAY

MINING DIVISION

THUNDER BAY

LAND TITLES / REGISTRY DIVISION

THUNDER BAY

Ministry of Land G-630

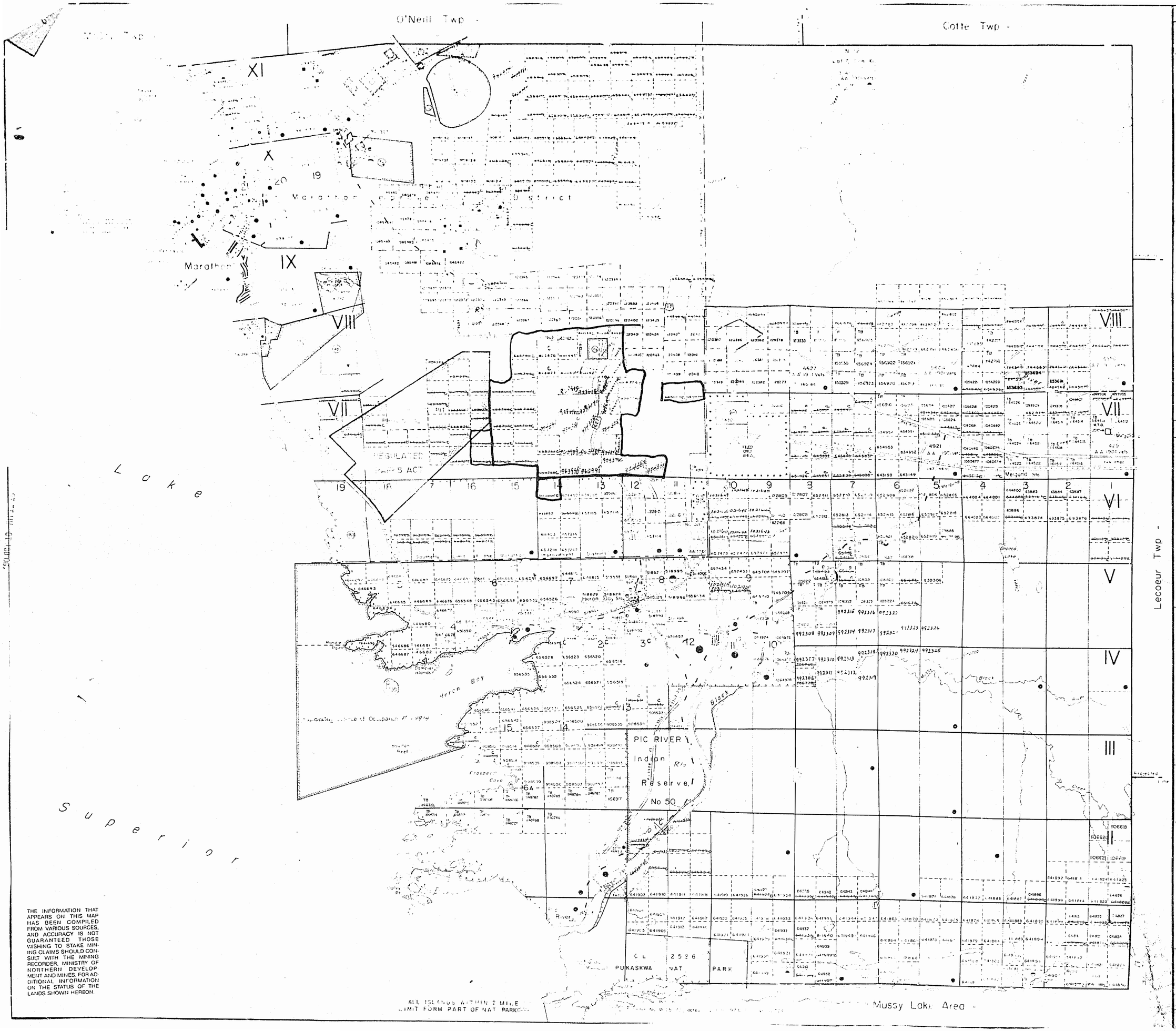

THE INFORMATION THAT APPEARS ON THIS MAP HAS BEEN COMPILED FROM VARIOUS SOURCES, AND ACCURACY IS NOT GUARANTEED. THOSE WISHING TO STAKE MINING CLAIMS SHOULD CONSULT WITH THE MINING RECORDER, MINISTRY OF NORTHERN DEVELOPMENT AND MINES, FOR ADDITIONAL INFORMATION ON THE STATUS OF THE LANDS SHOWN HEREON.

REFERENCES

AREAS WITHDRAWN FROM DISPOSITION

S.R. - SURFACE RIGHTS M.R. - MINING RIGHTS

Description Order No. Date Disposition File

LEGEND

DISPOSITION OF CROWN LANDS

TYPE OF DOCUMENT SYMBOL

PATENT SURFACE & MINING RIGHTS
SURFACE RIGHTS ONLY
MINING RIGHTS ONLY
LEASE, SURFACE & MINING RIGHTS
SURFACE RIGHTS ONLY
MINING RIGHTS ONLY
LICENCE OF OCCUPATION
ORDER IN COUNCIL
RESERVATION
CANCELLED
SAND & GRAVEL

NOTE: MINING RIGHTS IN PARCELS PATENTED ... 1913, VESTED IN ORIGINAL PATENTEE ... LANDS ACT ...

SCALE 1 INCH 40 CHAINS

AREA

PIC TWP.

M.N.R. ADMINISTRATIVE DISTRICT

TERRACE BAY

MINING DIVISION

THUNDER BAY

LAND TITLES / REGISTRY DIVISION

THUNDER BAY

Ministry of Natural Resources Land Management Branch

MARCH 1982

G-630

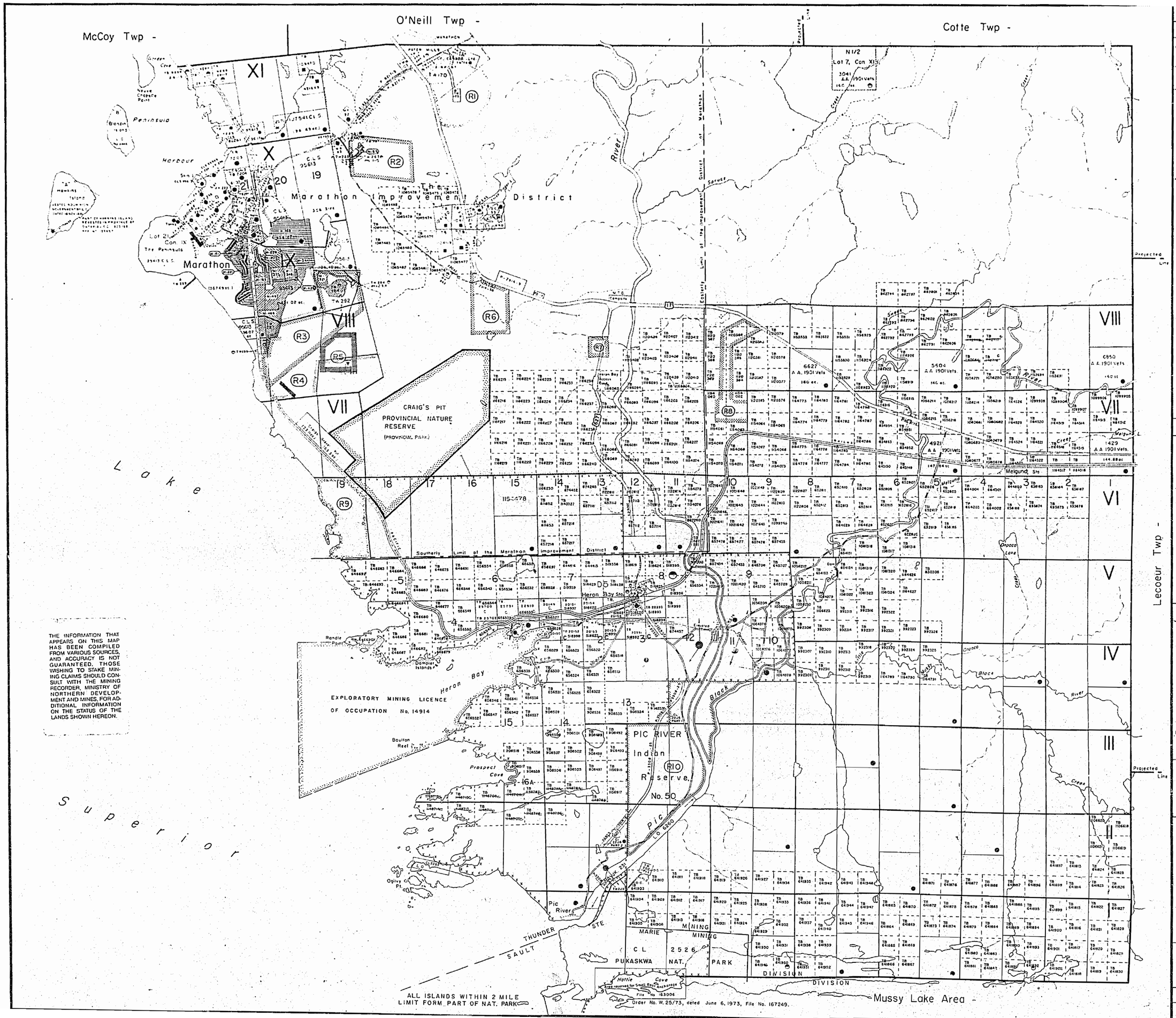

THE INFORMATION THAT APPEARS ON THIS MAP HAS BEEN COMPILED FROM VARIOUS SOURCES, AND ACCURACY IS NOT GUARANTEED. THOSE WISHING TO STAKE MINING CLAIMS SHOULD CONSULT WITH THE MINING RECORDER, MINISTRY OF NORTHERN DEVELOPMENT AND MINES, FOR ADDITIONAL INFORMATION ON THE STATUS OF THE LANDS SHOWN HEREON.

REFERENCES

Indicates Annulled Portion Of Township

Indicates Lands, Along With Islands In Front Of Concessions 2 Through 6, Are Subject To Section 109 Of The Mining Act

Lands Under The Waters Of Lake Superior Withdrawn From Staking By Order In Council Dated April 30, 1912

AREAS WITHDRAWN FROM DISPOSITION

M.R.O. – MINING RIGHTS ONLY
S.R.O. – SURFACE RIGHTS ONLY
M.+S. – MINING AND SURFACE RIGHTS

Description	Order No.	Date	Disposition	File
R1 SECTION 36 WITHDRAWAL ORDER # WNCR 2/84			S.R. & M.R.	
R2 SECTION 36 WITHDRAWAL ORDER # WNCR 28/84			S.R. & M.R.	
R3 SECTION 36 WITHDRAWAL ORDER # W 98/86			S.R. & M.R.	
R4 SECTION 36 WITHDRAWAL ORDER # WNCR 27/84			S.R.	
R5 SECTION 36 WITHDRAWAL ORDER # W-TB 02/89			S.R.	
R6 SECTION 36 WITHDRAWAL ORDER # W 41/88			S.R.	
R7 SECTION 36 WITHDRAWAL ORDER # W 40/81			S.R.	
R8 SECTION 36 WITHDRAWAL ORDER # W 02/88-NCR			S.R.	
R9 SECTION 36 WITHDRAWAL ORDER # W-TB 20/89-NCR			S.R.	
R10 SECTION 36 WITHDRAWAL ORDER # W 12/88			S.R. & M.R.	

RECEIVED THUNDER BAY MINING DIVISION 1 SEP 6 PM 2 44

LEGEND

HIGHWAY AND ROUTE No.
OTHER ROADS
TRAILS
SURVEYED LINES
TOWNSHIPS, BASE LINES, ETC.
LOTS, MINING CLAIMS, PARCELS, ETC.
UNSURVEYED LINES
LOT LINES
PARCEL BOUNDARY
MINING CLAIMS ETC.
RAILWAY AND RIGHT OF WAY
UTILITY LINES
NON PERENNIAL STREAM
FLOODING OR FLOODING RIGHTS
SUBDIVISION OR COMPOSITE PLAN
RESERVATIONS
ORIGINAL SHORELINE
MARSH OR MUSKEG
MINES
TRAVERSE MONUMENT

DISPOSITION OF CROWN LANDS

TYPE OF DOCUMENT	SYMBOL
PATENT, SURFACE & MINING RIGHTS	●
" , SURFACE RIGHTS ONLY	◓
" , MINING RIGHTS ONLY	◒
LEASE, SURFACE & MINING RIGHTS	■
" , SURFACE RIGHTS ONLY	⬒
" , MINING RIGHTS ONLY	⬓
LICENCE OF OCCUPATION	▼
ORDER-IN-COUNCIL	OC
RESERVATION	⊙
CANCELLED	⊗
SAND & GRAVEL	⊙
LAND USE PERMITS FOR COMMERCIAL TOURISM, OUTPOST CAMPS.	◊

NOTE: MINING RIGHTS IN PARCELS PATENTED PRIOR TO MAY 6, 1913, VESTED IN ORIGINAL PATENTEE BY THE PUBLIC LANDS ACT, R.S.O. 1970, CHAP. 380, SEC. 63, SUBSEC. 1.

SCALE: 1 INCH = 40 CHAINS

FEET 0 1000 2000 4000 6000 8000

METRES 0 200 1000 (1 KM) 2000 (2 KM)

AREA

PIC TWP.

M.N.R. ADMINISTRATIVE DISTRICT
TERRACE BAY
MINING DIVISION
THUNDER BAY
LAND TITLES / REGISTRY DIVISION
THUNDER BAY

Ministry of Natural Resources — Land Management Branch
Ontario

Date MARCH 6 1982.
Info Service April, 15, 1991
Number **G-630**

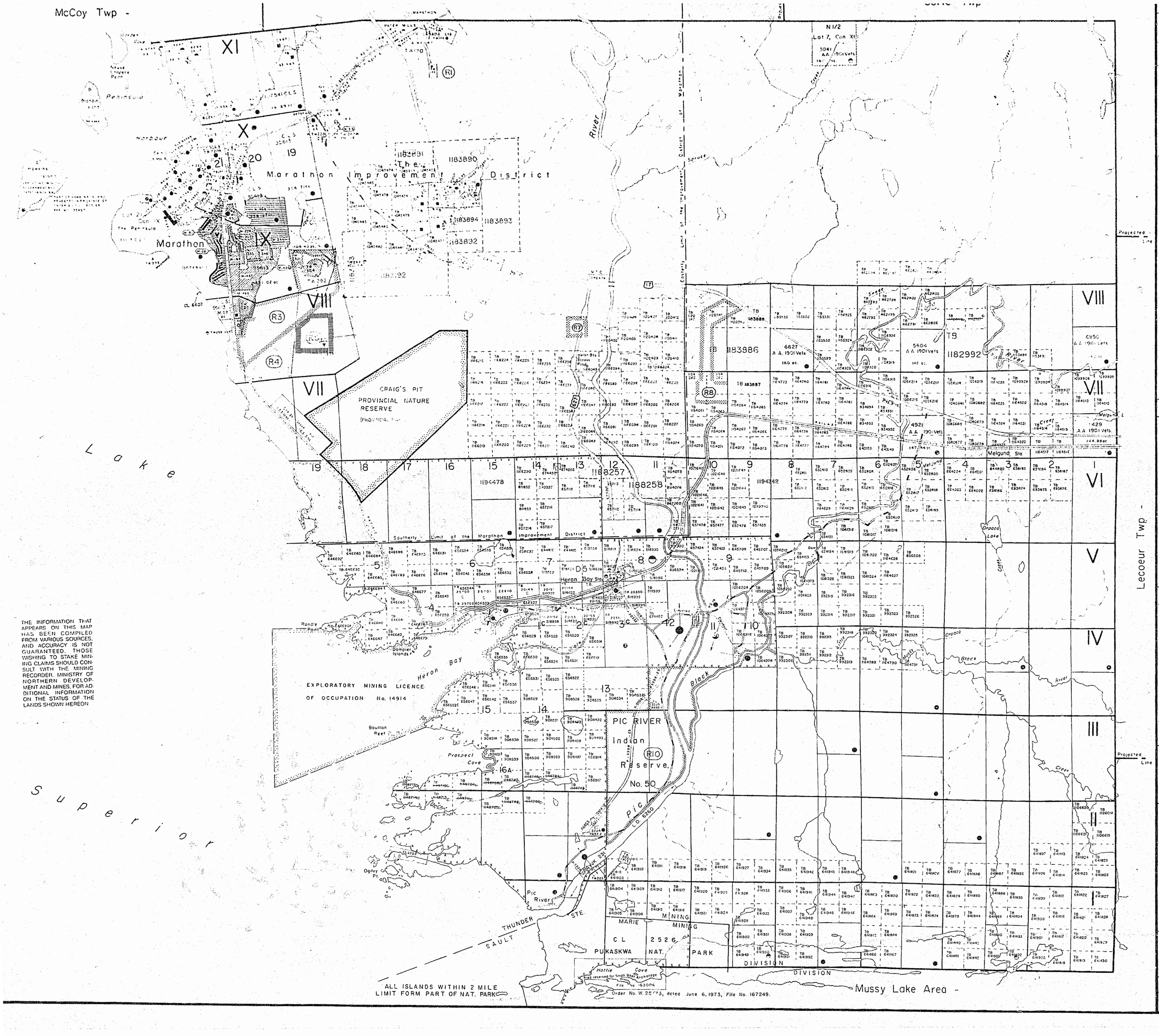

THE INFORMATION THAT APPEARS ON THIS MAP HAS BEEN COMPILED FROM VARIOUS SOURCES, AND ACCURACY IS NOT GUARANTEED. THOSE WISHING TO STAKE MINING CLAIMS SHOULD CONSULT WITH THE MINING RECORDER, MINISTRY OF NORTHERN DEVELOPMENT AND MINES, FOR ADDITIONAL INFORMATION ON THE STATUS OF THE LANDS SHOWN HEREON

Indicates Lands Within Mining Rights Only

Indicates Lands Along With Islands Lying Out Concessions 2 Through 2, Are Subject To Section 109 Of The Mining Act.

Lands Under The Waters Of Lake Superior Withdrawn From Staking By Order In Council Dated April 30, 1912.

AREAS WITHDRAWN FROM DISPOSITION

M.R.O. – MINING RIGHTS ONLY
S.R.O. – SURFACE RIGHTS ONLY
M.+S. – MINING AND SURFACE RIGHTS

Description	Order No.	Date	Disposition	File
R1 SECTION 36 WITHDRAWAL ORDER # W-NCR 2184 S.R. & M.R.				
R3 SECTION 36 WITHDRAWAL ORDER # W-9R/88 S.R. & M.R.				
R5 SECTION 36 WITHDRAWAL ORDER # W-NCR 27184 S.R.				
R6 SECTION 36 WITHDRAWAL ORDER # W-TB 02189 S.R.				
R7 SECTION 36 WITHDRAWAL ORDER # W 40/81 S.R.				
R8 SECTION 36 WITHDRAWAL ORDER # W 02/88-NCR S.R.				
R10 SECTION 36 WITHDRAWAL ORDER # W 12/88 S.R. & M.R.				

LEGEND

HIGHWAY AND ROUTE No.
OTHER ROADS
TRAILS
SURVEYED LINES:
TOWNSHIPS, BASE LINES, ETC.
LOTS, MINING CLAIMS, PARCELS, ETC.
UNSURVEYED LINES:
LOT LINES
PARCEL BOUNDARY
MINING CLAIMS ETC.
RAILWAY AND RIGHT OF WAY
UTILITY LINES
NON PERENNIAL STREAM
FLOODING OR FLOODING RIGHTS
SUBDIVISION OR COMPOSITE PLAN
RESERVATIONS
ORIGINAL SHORELINE
MARSH OR MUSKEG
MINES
TRAVERSE MONUMENT

DISPOSITION OF CROWN LANDS

TYPE OF DOCUMENT	SYMBOL
PATENT, SURFACE & MINING RIGHTS	●
" , SURFACE RIGHTS ONLY	◓
" , MINING RIGHTS ONLY	◒
LEASE, SURFACE & MINING RIGHTS	■
" , SURFACE RIGHTS ONLY	▤
" , MINING RIGHTS ONLY	▥
LICENCE OF OCCUPATION	▼
ORDER-IN-COUNCIL	OC
RESERVATION	Ⓡ
CANCELLED	⊘
SAND & GRAVEL	Ⓢ

LAND USE PERMITS FOR COMMERCIAL TOURISM, OUTPOST CAMPS.

NOTE: MINING RIGHTS IN PARCELS PATENTED PRIOR TO MAY 6, 1913, VESTED IN ORIGINAL PATENTEE BY THE PUBLIC LANDS ACT, R.S.O. 1970, CHAP. 380, SEC. 63, SUBSEC. 1.

SCALE: 1 INCH = 40 CHAINS

FEET 0 1000 2000 4000 6000 8000

METRES 0 200 1000 (1 KM) 2000 (2 KM)

AREA

PIC TWP.

M.N.R. ADMINISTRATIVE DISTRICT
TERRACE BAY
MINING DIVISION
THUNDER BAY
LAND TITLES / REGISTRY DIVISION
THUNDER BAY

Ontario Ministry of Natural Resources — Land Management Branch

Date MARCH 6 1982. Number **G-630**

Info Service April, 15, 1991

McCoy Twp - G-[illegible] | O'Neill Twp - G-[illegible] | Cotte Twp - G-2856

Twp - G-2863

Lecoeur

Lake Superior

Mussy Lake Area - G-3773

JUL 24, 1996

G-630

REFERENCES

Indicates Annexed Portion Of Township

Indicates Lands, Along With Islands In Front Of Concessions 2 Through 6, Are Subject To Section 109 Of The Mining Act.

Lands Under The Waters Of Superior Withdrawn From Staking By Order Dated April 30, 1912.

Thunder Bay Mining Division

JUL 24 1996

RECEIVED

AREAS WITHDRAWN FROM DISPOSITION

M.R.O. – MINING RIGHTS ONLY

S.R.O. – SURFACE RIGHTS ONLY

M.+ S. – MINING AND SURFACE RIGHTS

Description	Order No.	Date	Disposition	File

(R1) MINING & SURFACE RIGHTS WITHDRAWN FROM STAKING ORDER WNCR 27/84

(R2) SURFACE RIGHTS WITHDRAWN FROM STAKING ORDER WTB 30/92,

~~(R3) MINING & SURFACE RIGHTS WITHDRAWN FROM STAKING ORDER W-93/86 REOPENED 0-TB-6/96 NWR96FE822~~

~~(R4) SURFACE RIGHTS WITHDRAWN FROM STAKING ORDER WNCR 27/84 REOPENED 0-TB-6/96 NWR 96FE822~~

(R5) SURFACE RIGHTS WITHDRAWN FROM STAKING ORDER WTB 02/89

(R7) SURFACE RIGHTS WITHDRAWN FROM STAKING ORDER W 40/81

(R8) SURFACE RIGHTS WITHDRAWN FROM STAKING ORDER WNCR 02/88

(R10) MINING & SURFACE RIGHTS WITHDRAWN FROM STAKING ORDER W 12/88

(R11) Pending application under Public Lands Act for mining and surface rights staking pursuant to section 30(b), Mining Act

LEGEND

- HIGHWAY AND ROUTE No.
- OTHER ROADS
- TRAILS
- SURVEYED LINES
  - TOWNSHIPS, BASE LINES, ETC.
  - LOTS, MINING CLAIMS, PARCELS, ETC.
- UNSURVEYED LINES
  - LOT LINES
  - PARCEL BOUNDARY
  - MINING CLAIMS ETC.
- RAILWAY AND RIGHT OF WAY
- UTILITY LINES
- NON PERENNIAL STREAM
- FLOODING OR FLOODING RIGHTS
- SUBDIVISION OR COMPOSITE PLAN
- RESERVATIONS
- ORIGINAL SHORELINE
- MARSH OR MUSKEG
- MINES
- TRAVERSE MONUMENT

DISPOSITION OF CROWN LANDS

TYPE OF DOCUMENT	SYMBOL
PATENT, SURFACE & MINING RIGHTS	
" , SURFACE RIGHTS ONLY	
" , MINING RIGHTS ONLY	
LEASE, SURFACE & MINING RIGHTS	
" , SURFACE RIGHTS ONLY	
" , MINING RIGHTS ONLY	
LICENCE OF OCCUPATION	
ORDER-IN-COUNCIL	OC
RESERVATION	
CANCELLED	
SAND & GRAVEL	

LAND USE PERMITS FOR COMMERCIAL TOURISM, OUTPOST CAMPS, ETC.

NOTE: MINING RIGHTS IN PARCELS PATENTED PRIOR TO MAY 6, 1913, VESTED IN ORIGINAL PATENTEE BY THE PUBLIC LANDS ACT, R.S.O. 1970, CHAP. 380, SEC. 63, SUBSEC. 1.

SCALE: 1 INCH = 40 CHAINS

FEET 0 1000 2000 4000 6000 8000

METRES 0 200 1000 2000 (1 KM) (2 KM)

AREA

PIC TWP.

M.N.R. ADMINISTRATIVE DISTRICT

TERRACE BAY

MINING DIVISION

THUNDER BAY

LAND TITLES / REGISTRY DIVISION

THUNDER BAY

Ministry of Natural Resources — Land Management Branch

Ontario

Date MARCH [illegible] Number G-630

Into Service Apri[illegible]

THE INFORMATION THAT APPEARS ON THIS MAP HAS BEEN COMPILED FROM VARIOUS SOURCES, AND ACCURACY IS NOT GUARANTEED. THOSE WISHING TO STAKE MINING CLAIMS SHOULD CONSULT WITH THE MINING RECORDER, MINISTRY OF NORTHERN DEVELOPMENT AND MINES, FOR ADDITIONAL INFORMATION ON THE STATUS OF THE LANDS SHOWN HEREON.

CL6751 & PART SR EASEMENT & SR PATENT, ALL OF CL6751 IS SUBJECT TO SECTION 32 OF THE MINING ACT RSO 1990. RESTRICTIONS TO PROSPECTING AND STAKING APPLY. SEE PIC LAND ROLL

ALL ISLANDS WITHIN 2 MILE LIMIT FORM PART OF NAT. PARK

Order No. W. 25/73, dated June 6, 1973, File No. 167249.

EXPLORATORY MINING LICENCE OF OCCUPATION No. 14914

CRAIG'S PIT PROVINCIAL NATURE RESERVE (PROVINCIAL PARK)

PIC RIVER Indian Reserve No. 50

Marathon Improvement District

Southerly Limit of the Marathon Improvement District

Easterly Limit of the Marathon Improvement District

Projected Line

Projected Line

Peninsula

Harbour

Island

Marathon

Heron Bay

Prospect Cove

Boulton Reef

Pic River

Ogilvy Pt.

Dompier Islands

Randle Point

Garden Cove

Neuve Chapelle Point

Blondin Island

Hawkins Island

Melgund L.

Onaping Lake

Onaping Creek

Onaping River

Black River

Spruce Creek

Swamp Creek

Green Creek

Melgund Creek

Melgund Sta.

Heron Bay Sta.

Aron Bay Access

Trans Canada Trail

Canadian National Railway

Canadian Pacific Railway

Thunder Bay - Sault Ste. Marie

Hattie Cove Area reserved for Small Boat Anchorage File No. 163006

PUKASKWA NAT. PARK

MARIE MINING DIVISION

THUNDER SAULT DIVISION

CL 2526

CL 6751

CL 6607

CL 6709

CL 6710

TW 170

TW 292

TW 203

TW 204

TW 205

TW 206

TW 207

TW 208

TW 209

TW 210

TW 211

TW 212

TW 213

TW 214

TW 215

TW 216

TW 217

TW 218

TW 219

TW 220

TW 221

TW 222

TW

1860

1972

THE TOWNSHIP OF PIC

DISTRICT OF THUNDER BAY

THUNDER BAY MINING DIVISION

SCALE: 1-INCH = 40 CHAINS

LEGEND

PATENTED LAND	(P)
CROWN LAND SALE	C.S.
LEASES	(L)
LOCATED LAND	Loc.
LICENSE OF OCCUPATION	L.O.
MINING RIGHTS ONLY	M.R.O.
SURFACE RIGHTS ONLY	S.R.O.
ROADS	
IMPROVED ROADS	
KING'S HIGHWAYS	
RAILWAYS	
POWER LINES	
MARSH OR MUSKEG	
MINES	
CANCELLED	C.

NOTES

400' Surface Rights Reservation around all Lakes and Rivers.

Annulled portion of subdivision of Township, shown thus

Land under the waters of Lake Superior, withdrawn from staking by Order in Council dated April 30, 1912.

AREA SHOWN THUS: ////// AND ISLANDS IN FRONT OF CONCESSION 2 TO CONCESSION 6 ARE SUBJECT TO SECTION 110 OF THE MINING ACT

PLAN NO. M-1860

ONTARIO
DEPARTMENT OF MINES
AND NORTHERN AFFAIRS

1860

PLAN OF PIC TWP.

PORT ARTHUR MINING DIVISION

DISTRICT OF THUNDER BAY.

— Scale, 40 chains to an inch. —

1957

N½ of Lot 7. Con 21.

Marathon Paper Mills Canada Ltd. Requires for Landing or Airfield

File N.L.1500

L.O. 6404 Area 1135.5 Ac.

Marathon No open Ground

Route

Pic River

GENERAL TIMBER Co Ltd

MARATHON

PEN LAKE

File 42239

L.O. 4271

L.G.T. Co's L.

INSET DETAIL - HATCHING

SEE INSET

ALPENINSULA

LAKE SUPERIOR

NOTE

LAND UNDER LAKE SUPERIOR WITHDRAWN FROM STAKING BY ORDER IN COUNCIL DATED APRIL 30, 1912.

NOTE: ALL PARCELS OUTLINED IN RED GRANTED SUBJ. APPLIED FOR BY THE MARATHON PAPER MILLS OF CANADA LTD. 22000 Vols 182.

Swede Creek

Black River

MELGUND LAKE

Melgund Stn.

Parcel 2. O.R.Co.Ltd CL 2359

O.R.Co.Ltd Parcel 6135 Ac.

ONPACO LAKE

Heron Bay Stn.

RANDLE POINT

HERON BAY

Ontario Paper Co. Ltd. C.L. 2359

Parcel 5.

Parcel 6 O.R.Co.Ltd

Parcel 4. Ont. Paper Co Ltd

Parcel 3

Parcel 'B'

Lot 10.

Ont. Paper Co Ltd Parcel 10.

Ont. Paper Co Ltd Parcel 9.

INDIAN RESERVE 800 Acres O.C. Oct. 9th 1914.

OGILVY POINT

Parcel 1. O.R.Co.Ltd

Parcel 2.

Flume Line

Power Line

PLAYTER HARBOUR.

Pic River

Lot 10.

Con XI Con X Con IX Con VIII

Rd 95613

Rd 95615

Rd 95614

Rd 95616

Rd 95617

Rd 95618

Rd 95619

Rd 95620

Rd 95621

Rd 95622

Rd 95623

Rd 95624

Rd 95625

Rd 95626

Rd 95627

Rd 95628

Rd 95629

Rd 95630

Rd 95631

Rd 95632

Rd 95633

Rd 95634

Rd 95635

Rd

McCoy Twp -

O'Neill Twp -

Cotte Twp -

Lecoeur Twp -

Lake Superior

Marathon

Marathon Improvement District

The Peninsula

Harbour

Lot 21 Con X The Peninsula

PROPOSED PIT

PROPOSED NATURE RESERVE

Southerly Limit of the Marathon Improvement District

Heron Bay

Randle Point

Dampier Islands

Boulton Reef

Prospect Cove

Exploratory Licence of Occupation # 14914

PIC RIVER Indian Rlo Reserve No. 50

Pic River

Ogilvy Pt.

Block River

Onaping Lake

Onaping Creek

Projected Line

PUKASKWA NAT. PARK

Hattie Cove

Mussy Lake Area -

ALL ISLANDS WITHIN 2 MILE LIMIT FORM PART OF NAT. PARK

Order No. W 257/73, dated June 6, 1973, File No. 167249.

N1/2 Lot 7, Con XI

REFERENCE

AREAS WITHDRAWN FROM DISPOSITION

S.R. - SURFACE RIGHTS M.R. - MINING RIGHTS

Description	Order No.	Date	Disposition

LAND UNDER THE WATERS OF LAKE SUPERIOR WITHDRAWN FROM STAKING BY ORDER IN COUNCIL DATED APRIL 30, 1912

AND ALSO THOSE ISLANDS AND SHOALS IN FRONT OF LANDS DESCRIBED IN PARAGRAPHS 2 TO 7 INCLUSIVE OF A PATENT SUBJECT TO SECTION 119 OF THE MINING ACT

SURVEYED LINES, TRAVERSE AND BOUNDARIES OF PARCELS AS PLANNED AT THE INSTANCE OF THE DEPARTMENT OF MINES PURSUANT TO THE PROVISIONS OF THE SURVEYS ACT, R.S.O. 1970, CHAPTER 454

UNSURVEYED PORTION OF SUBDIVISION OF TOWNSHIP

R11 SEC. 3 MINING ACT R.S.O. 1980

GRAVEL & GRANITE

R.R. - SURFACE RIGHTS WITHDRAWN

SEC 34 OPENING-TO-STAKING

LEGEND

- SURVEYED LINES
- TOWNSHIP, BASE LINES
- LOT LINES
- PARCEL BOUNDARY
- MINING CLAIM METES
- UNSURVEYED LINES
- RAILWAY AND RIGHT OF WAY
- UTILITY LINES
- NON PERENNIAL STREAM
- FLOODING OR FLOODING RIGHTS
- SUBDIVISION OR COMPOSITE PLAN
- RESERVATIONS
- ORIGINAL SHORELINE
- MARSH OR MUSKEG
- MINES
- TRAVERSE MONUMENT

DISPOSITION OF CROWN LANDS

TYPE OF DOCUMENT	SYMBOL
PATENT, SURFACE & MINING RIGHTS	
" SURFACE RIGHTS ONLY	
" MINING RIGHTS ONLY	
LEASE, SURFACE & MINING RIGHTS	
" SURFACE RIGHTS ONLY	
" MINING RIGHTS ONLY	
LICENCE OF OCCUPATION	
ORDER-IN-COUNCIL	
RESERVATION	
CANCELLED	
SAND & GRAVEL	

NOTE: MINING RIGHTS IN PARCELS PATENTED PRIOR TO MARCH 1913, VESTED IN ORIGINAL PATENTEE BY THE PUBLIC LANDS ACT, R.S.O. 1970, CHAP. 380 SEC 43 SUBSEC (1)

SCALE: 1 INCH = 40 CHAINS

FEET 0 1000 2000 4000 6000 8000

METRES 0 200 400 1000 2000

AREA

PIC TWP.

M.N.R. ADMINISTRATIVE DISTRICT

TERRACE BAY

MINING DIVISION

THUNDER BAY

LAND TITLES / REGISTRY DIVISION

THUNDER BAY

Ministry of Natural Resources — Land Management Branch — Ontario

Date MARCH 4, 1982

Number G-630

McCoy Twp -

O'Neill Twp -

Cotte Twp -

Lecoeur Twp -

Lake Superior

Marathon

The Marathon Improvement District

Pic River Indian Reserve No. 50

Heron Bay

Pic River

Black River

Onpoco Lake

Onpoco Creek

Prospect Cove

Boulton Reef

Ogilvy Cr.

Dampier Islands

Rondle Point

Pic River STE.

Melgund Sta

Projected Line

Mussy Lake Area -

ALL ISLANDS WITHIN 2 MILE LIMIT FORM PART OF NAT. PARK

Hattie Cove reserved for Small Boat Anchorage File No. 163006 Order No. W 25/73, dated June 6, 1973, File No. 167249.

N1/2 Lot 7, Con XII

6627 A A 19.1 Vets 160 ac

5604 A A 19.1 Vets

4921 A A 19.1 Vets

1420 A A 19.1 Vets

REFERENCES

Annulled portion of withdrawal as to mining rights

Land under the waters of Lake Superior within Ontario territory as shown on Plans No. [illegible]

Islands shown [illegible] and lying in front of Concession 2 in Succession 6, as set out in Section 118 of The Mining Act.

SAND AND GRAVEL	
M.T.C. Plan 25M	S.G. Lic.
" " 313	" "
" " 314	" " Cont. Plan
" " 315	" "
" " 316	" "
" " 317	" "
" " [illegible]	" "
" " 20	" "
" " [illegible]	" "
" " 20M	" "

AREAS WITHDRAWN FROM DISPOSITION

S.R. - SURFACE RIGHTS M.R. - MINING RIGHTS

Description	Order No.	Disposition
	WNCR 2/84	See Note
	WNCR 43/81	S.R. & M.R. withdrawn
	WNCR 17/84	S.R. & M.R. withdrawn
	WNCR 40/81	S.R. withdrawn
	W 1/85	S.R. & M.R. withdrawn
	WNCR 8/84	Surface Land Patented
	W6/83 WNCR 28/84	S.R. & M.R. withdrawn SURFACE PATENTED

* Disposition by exploratory licence of occupation only WNCR 9/85 S.R. & M.R. withdrawn

MAY 21 86

LEGEND

- HIGHWAY AND ROUTE NO.
- OTHER ROADS
- TRAILS
- SURVEYED LINES
  - TOWNSHIPS, BASE LINES, ETC.
  - LOTS, MINING CLAIMS, PARCELS, ETC.
- UNSURVEYED LINES
  - LOT LINES
  - PARCEL BOUNDARY
  - MINING CLAIMS ETC.
- RAILWAY AND RIGHT OF WAY
- UTILITY LINES
- NON PERENNIAL STREAM
- FLOODING OR FLOODING RIGHTS
- SUBDIVISION OR COMPOSITE PLAN
- RESERVATIONS
- ORIGINAL SHORELINE
- MARSH OR MUSKEG
- MINES
- TRAVERSE MONUMENT

DISPOSITION OF CROWN LANDS

TYPE OF DOCUMENT	SYMBOL
PATENT, SURFACE & MINING RIGHTS	
" , SURFACE RIGHTS ONLY	
" , MINING RIGHTS ONLY	
LEASE, SURFACE & MINING RIGHTS	
" , SURFACE RIGHTS ONLY	
" , MINING RIGHTS ONLY	
LICENCE OF OCCUPATION	
ORDER-IN-COUNCIL	OC
RESERVATION	
CANCELLED	
SAND & GRAVEL	

NOTE: MINING RIGHTS IN PARCELS PATENTED PRIOR TO MAY 5, 1913, VESTED IN ORIGINAL PATENTEE BY THE PUBLIC LANDS ACT, R.S.O. 1970, CHAP. 380, SEC. 63, SUBSEC. 1

SCALE: 1 INCH = 40 CHAINS

FEET 0 1000 2000 4000 6000

METRES 0 200 1000 2000 (1 KM)

AREA

PIC TWP.

M.N.R. ADMINISTRATIVE DISTRICT

TERRACE BAY

MINING DIVISION

THUNDER BAY

LAND TITLES / REGISTRY DIVISION

THUNDER BAY

HAT 10/85

Ontario Ministry of Natural Resources — Land Management Branch

Date: MARCH 5 1982

Number: G-630

McCoy Twp -

O'Neill Twp -

Cotte Twp -

Lecoeur Twp

Marathon

Marathon Improvement District

Peninsula

Provincial Nature Reserve

Regulated Parks Act

Pit

Lake Superior

Heron Bay

Pic River Indian Reserve No. 50

Pic River

Black River

Prospect Cove

Boulton Reef

Dominion Islands

Pic River

Pukaskwa Nat Park

Mussy Lake Area

Exploration Licence of Occupation # 14914

All islands within 2 mile limit form part of Nat. Park

Received
Thunder Bay
Mining Division
'89 JUN 15 AM 9 39

REFERENCES

AREAS WITHDRAWN FROM DISPOSITION

S.R. - SURFACE RIGHTS M.R. - MINING RIGHTS

Description	Order No.	Date	Disposition File

LAND UNDER THE WATERS OF LAKE SUPERIOR WITHDRAWN FROM STAKING BY ORDER IN COUNCIL DATED APR. 30, 1912

AREA SHOWN THUS [illegible] AND LYING IN FRONT OF CONCESSION 2 IS PRELIMINARY SUBJECT TO SECTION 15 OF THE MINING ACT

AREA [illegible] STAKING PURSUANT TO [illegible]

ANNUL [illegible] PORTION OF SURVEY ON TOWNSHIP SHOWN THUS

R11 SEC. 3 MINING ACT R.S.O. 1970

GRAVEL & GRANITE

R-R - SURFACE RIGHTS WITHDRAWN

SR 36 [illegible] S.R.O.

WITHDRAWN W-782/89 05/08/89 S.R.O.

WITHDRAWN W-868/82 08/05/89 S.R.O.

ATS 02/89 NCR SURFACE RIGHTS ONLY

LEGEND

HIGHWAY AND ROAD	
OTHER ROAD	
TRAILS	
SURVEYED LINES	
TOWNSHIP	
LOTS, MINING CLAIMS, ETC.	
UNSURVEYED LINES	
LOT LINES	
PARCEL BOUNDARY	
MINING CLAIMS	
RAILWAY AND RIGHT OF WAY	
UTILITY LINES	
NON-PERENNIAL STREAM	
FLOODING OR FLOOD RISK	
SUBDIVISION OR CONDOMINIUM	
RESERVATION	
ORIGINAL SHORELINE	
MARSH OR MUSKEG	
MINES	
TRAVERSE MONUMENT	

DISPOSITION OF CROWN LANDS

TYPE OF DOCUMENT	SYMBOL
PATENT, SURFACE & MINING RIGHTS	
SURFACE RIGHTS ONLY	
MINING RIGHTS ONLY	
LEASE, SURFACE & MINING RIGHTS	
SURFACE RIGHTS ONLY	
MINING RIGHTS ONLY	
LICENCE OF OCCUPATION	
ORDER-IN-COUNCIL	
RESERVATION	
CANCELLED	
SAND & GRAVEL	

NOTE: MINING RIGHTS IN PARCELS PATENTED PRIOR TO MAY 1913, VESTED IN CROWN. PATENTS ISSUED UNDER THE CROWN LANDS ACT R.S.O. 1970, CHAP. 380 SEC. 47, SUBSEC. 2

SCALE 1 INCH = 40 CHAINS

AREA

PIC TWP.

M.N.R. ADMINISTRATIVE DISTRICT

TERRACE BAY

MINING DIVISION

THUNDER BAY

LAND TITLES / REGISTRY DIVISION

THUNDER BAY

Ministry of Natural Resources — Land Management Branch

Ontario

DATE MARCH 2, 1982

G-630

McCoy Twp -

O'Neill Twp -

Cotte Twp -

RECEIVED
THUNDER BAY
MINING DIVISION
'90 OCT 1 AM 8 32

N 1/2
Lot 7, Con XI

Marathon

Marathon Improvement District

PROVINCIAL PARK'S ACT

REGULATED

PIT

Lake Superior

Heron Bay Stn

Heron Bay

Pancake Point

Dampier Islands

Boulton Reef

Prospector Cove

Black River

PIC RIVER Indian Rsv Reserve No 50

Pic River

CL 2526 FUKASKWA NAT PARK

Lecoeur Twp -

Projected Line

Opaoca Lake

Meijung Sto

THE INFORMATION THAT APPEARS ON THIS MAP HAS BEEN COMPILED FROM VARIOUS SOURCES, AND ACCURACY IS NOT GUARANTEED. THOSE WISHING TO STAKE MINING CLAIMS SHOULD CONSULT WITH THE MINING RECORDER, MINISTRY OF NORTHERN DEVELOPMENT AND MINES, FOR ADDITIONAL INFORMATION ON THE STATUS OF THE LANDS SHOWN HEREON.

ALL ISLANDS WITHIN 2 MILE LIMIT FORM PART OF NAT. PARK

REFERENCES

AREAS WITHDRAWN FROM DISPOSITION

S.R. - SURFACE RIGHTS M.R. - MINING RIGHTS

Description	Order No.	Date	Disposition File

LAND UNDER THE WATERS OF THE SUPERIOR WITHDRAWN FROM STAKING BY ORDER IN COUNCIL DATED APR 30/74

FRONT OF CONCESSION 2 ... SUBJECT TO SECTION ...

ANNUELED PORTION OF ABOVE CLAIM SHOWN THUS

GRAVEL & GRAVELLE

R-12 - SURFACE RIGHTS WITHDRAWN

SPECIAL ORDER-IN-COUNCIL 1078/88 S.R.O.

WITHDRAWN W/D 1520/89 03/05/89 S.R.O.

WITHDRAWN W/D 38/05/89 S.R.O. REVERTED

ATS 72/89 W.D.

SURFACE RIGHTS ONLY

LEGEND

HIGHWAY AND ROAD

TRAILS

SURVEY

TOWNSHIP, BASE LINE

LOTS, MINING CLAIMS

UNSURVEYED TOWNSHIP

LOT LINES

PARCEL BOUNDARY

MINING CLAIMS

RAILWAY

UTILITY LINES

NON-PERENNIAL STREAM

FLOODING OR FLOOD RISK

SUBDIVISION OR CONDOMINIUM

RESERVATIONS

DRY LAND SEA LIMIT

MARSH OR MUSKEG

MINES

TRAVERSE MONUMENT

DISPOSITION OF CROWN LANDS

TYPE OF DOCUMENT	SYMBOL
PATENT SURFACE & MINING RIGHTS	
SURFACE RIGHTS ONLY	
MINING RIGHTS ONLY	
LEASE SURFACE & MINING RIGHTS	
SURFACE RIGHTS ONLY	
MINING RIGHTS ONLY	
LICENCE OF OCCUPATION	
ORDER IN COUNCIL	
RESERVATION	
CANCELLED	
SAND & GRAVEL	

NOTE MINING RIGHTS IN PARCELS PATENTED AFTER MAY 1913 VESTED IN CROWN IN RIGHT OF ONTARIO LANDS ACT R.S.O. 1980 CHAP 240

SCALE: 1 INCH = 40 CHAINS

AREA

PIC TWP.

M.N.R. ADMINISTRATIVE DISTRICT

TERRACE BAY

MINING DIVISION

THUNDER BAY

LAND TITLES / REGISTRY DIVISION

THUNDER BAY

G 630

Ministry of Natural Resources — Land Management Branch

McCoy Twp -

O'Neill Twp -

Cotte Twp -

Lecoeur Twp -

Mussy Lake Area -

Lake Superior

The Marathon Improvement District

Southerly Limit of the Marathon Improvement District

Easterly Limit of the Marathon Improvement District

Projected Line

Projected Line

Marathon

Peninsula Harbour

Pic River

Heron Bay

Black River

Onoco Lake

Onoco Creek

Melgund Lake

Melgund Sta

Heron Bay Sta

Peninsula Point

Dampier Islands

Boulton Reef

Prospect Cove

Ogilvy Pt.

Hattie Cove

Pic River

Thunder Bay

Sault Ste Marie

Lot 21, Con IX, The Peninsula

N1/2 Lot 7, Con XI

3041 A.A. 1901 Vets

6627 A.A. 1901 Vets

5604 A.A. 1901 Vets

6950 A.A. 1901 Vets

4921 A.A. 1901 Vets

1429 A.A. 1901 Vets

TB 183886

TB 183887

1194478

CRAIG'S PIT PROVINCIAL NATURE RESERVE (PROVINCIAL PARK)

EXPLORATORY MINING LICENCE OF OCCUPATION No. 14914

PIC RIVER Indian Reserve No. 50

PUKASKWA NAT. PARK

MARIE MINING CL 2526 DIVISION

MINING DIVISION

R1 R2 R3 R4 R5 R6 R7 R8 R9 R10

ALL ISLANDS WITHIN 2 MILE LIMIT FORM PART OF NAT. PARK

Order No. W. 25/73, dated June 6, 1973, File No. 167249.

THE INFORMATION THAT APPEARS ON THIS MAP HAS BEEN COMPILED FROM VARIOUS SOURCES, AND ACCURACY IS NOT GUARANTEED. THOSE WISHING TO STAKE MINING CLAIMS SHOULD CONSULT WITH THE MINING RECORDER, MINISTRY OF NORTHERN DEVELOPMENT AND MINES, FOR ADDITIONAL INFORMATION ON THE STATUS OF THE LANDS SHOWN HEREON.

REFERENCES

AREAS WITHDRAWN FROM DISPOSITION

M.R.O. – MINING RIGHTS ONLY
S.R.O. – SURFACE RIGHTS ONLY
M. & S. – MINING AND SURFACE RIGHTS

Description	Order No.	Date	Disposition	File

(R1) SECTION 36 WITHDRAWAL ORDER # W-1/71 2/74 S.R. & M.R.
(R2) SECTION 36 WITHDRAWAL ORDER # W-2/71 2/74 S.R. & M.R.
(R3) SECTION 36 WITHDRAWAL ORDER # W-59/80 O.P. & M.R.
(R4) SECTION 36 WITHDRAWAL ORDER # W-2/71 2/74 S.R.
(R5) SECTION 36 WITHDRAWAL ORDER # W-78 02/83 S.R.
(R6) SECTION 36 WITHDRAWAL ORDER # W-41/88 S.R.
(R7) SECTION 36 WITHDRAWAL ORDER # W-40/81 S.R.
(R8) SECTION 36 WITHDRAWAL ORDER # W-02/88/NOR S.R.
(R9) SECTION 36 WITHDRAWAL ORDER # W-78 20/83/NOR S.R.
(R10) SECTION 36 WITHDRAWAL ORDER # W-12/88 S.R. & M.R.

LEGEND

- HIGHWAY AND ROUTE No.
- OTHER ROADS
- TRAILS
- SURVEYED LINES
  - TOWNSHIPS, BASE LINES, ETC
  - LOTS, MINING CLAIMS, PARCELS, ETC
- UNSURVEYED LINES
  - LOT LINES
  - PARCEL BOUNDARY
  - MINING CLAIMS, ETC
- RAILWAY AND RIGHT OF WAY
- UTILITY LINES
- NON PERENNIAL STREAM
- FLOODING OR FLOODING RIGHTS
- SUBDIVISION OR COMPOSITE PLAN
- RESERVATIONS
- ORIGINAL SHORELINE
- MARSH OR MUSKEG
- MINES
- TRAVERSE MONUMENT

DISPOSITION OF CROWN LANDS

TYPE OF DOCUMENT	SYMBOL
PATENT, SURFACE & MINING RIGHTS	●
" , SURFACE RIGHTS ONLY	◒
" , MINING RIGHTS ONLY	◒
LEASE, SURFACE & MINING RIGHTS	■
" , SURFACE RIGHTS ONLY	■
" , MINING RIGHTS ONLY	■
LICENCE OF OCCUPATION	▼
ORDER IN COUNCIL	OC
RESERVATION	⊕
CANCELLED	⊘
SAND & GRAVEL	⊕

LAND USE PERMITS FOR COMMERCIAL TOURISM, OUTPOST CAMPS.

NOTE: MINING RIGHTS IN PARCELS PATENTED PRIOR TO MAY 6, 1913, VESTED IN ORIGINAL PATENTEE BY THE PUBLIC LANDS ACT, R.S.O. 1970 CHAP. 380, SEC. 63, SUBSEC. 1.

SCALE: 1 INCH = 40 CHAINS

FEET 0 1000 2000 4000 6000 8000

METRES 0 200 1000 2000

1 KM 2 KM

AREA

PIC TWP.

M.N.R. ADMINISTRATIVE DISTRICT
TERRACE BAY

MINING DIVISION
THUNDER BAY

LAND TITLES / REGISTRY DIVISION
THUNDER BAY.

Ontario Ministry of Natural Resources — Land Management Branch

Date MARCH 6 1982.

Into Service April, 15, 1991

Number G-630

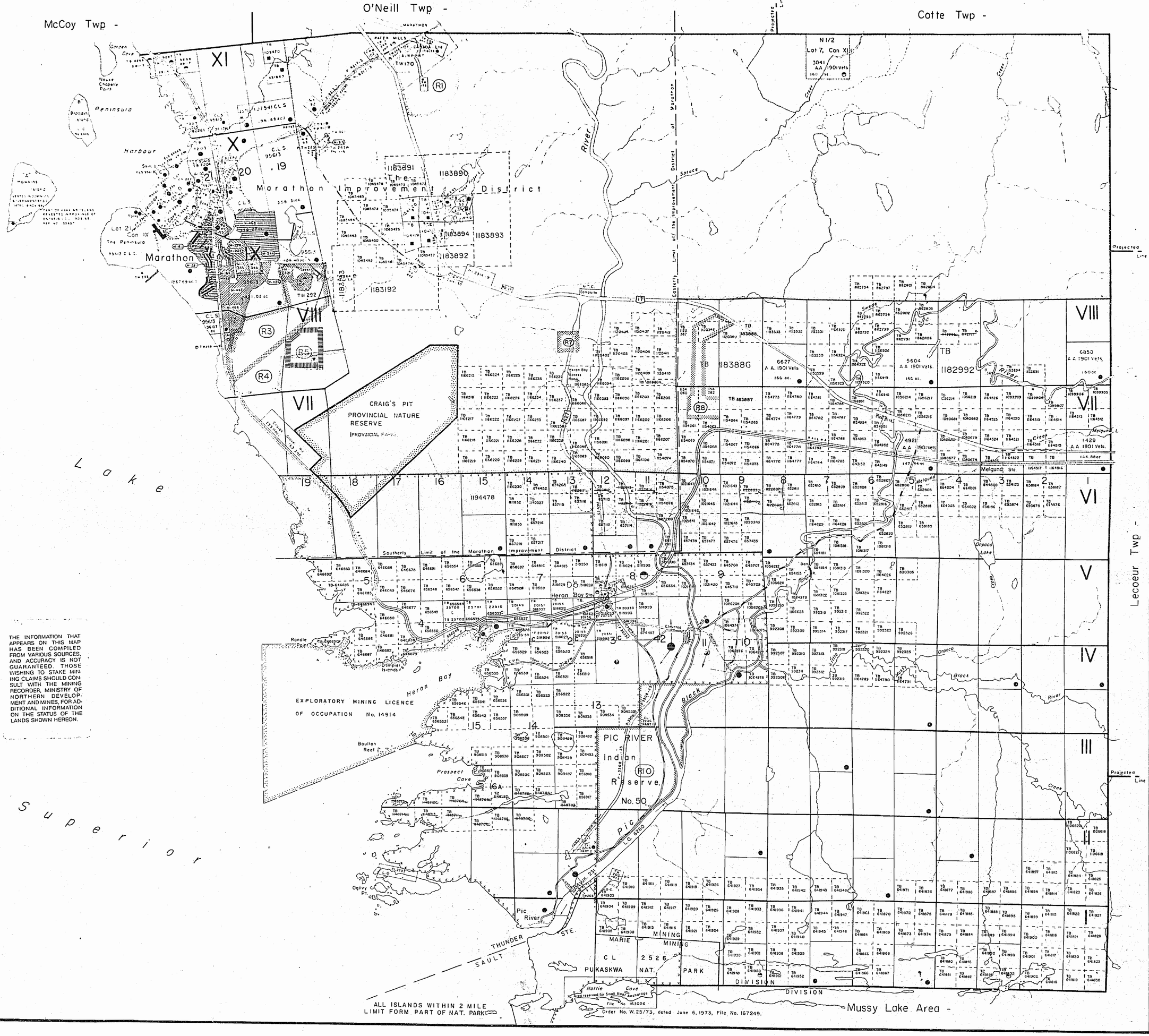

THE INFORMATION THAT APPEARS ON THIS MAP HAS BEEN COMPILED FROM VARIOUS SOURCES, AND ACCURACY IS NOT GUARANTEED. THOSE WISHING TO STAKE MINING CLAIMS SHOULD CONSULT WITH THE MINING RECORDER, MINISTRY OF NORTHERN DEVELOPMENT AND MINES, FOR ADDITIONAL INFORMATION ON THE STATUS OF THE LANDS SHOWN HEREON.

REFERENCES

Indicates Annulled Portion Of Township

Indicates Lands, Along With Islands In Front Of Concessions 2 Through 6 Are Subject To Section 109 Of The Mining Act.

Lands Under The Waters Of Lake Superior Withdrawn From Staking By Order In Council Dated April 30, 1912.

AREAS WITHDRAWN FROM DISPOSITION

M.R.O. – MINING RIGHTS ONLY
S.R.O. – SURFACE RIGHTS ONLY
M. + S. – MINING AND SURFACE RIGHTS

Description	Order No.	Date	Disposition	File

(R1) SECTION 36 WITHDRAWAL ORDER # W.W.C.R. 2184 S.R. & M.R.

(R3) SECTION 36 WITHDRAWAL ORDER # W 99186 S.R. & M.R.
(R4) SECTION 36 WITHDRAWAL ORDER # W.W.C.R. 27184 S.R.
(R5) SECTION 36 WITHDRAWAL ORDER # W-TB 02189 S.R.

(R7) SECTION 36 WITHDRAWAL ORDER # W 40181 S.R.
(R8) SECTION 36 WITHDRAWAL ORDER # W 02188-NCR S.R.

(R10) SECTION 36 WITHDRAWAL ORDER # W 12188 S.R. & M.R.

LEGEND

- HIGHWAY AND ROUTE No.
- OTHER ROADS
- TRAILS
- SURVEYED LINES:
  - TOWNSHIPS, BASE LINES, ETC.
  - LOTS, MINING CLAIMS, PARCELS, ETC.
- UNSURVEYED LINES:
  - LOT LINES
  - PARCEL BOUNDARY
  - MINING CLAIMS ETC.
- RAILWAY AND RIGHT OF WAY
- UTILITY LINES
- NON PERENNIAL STREAM
- FLOODING OR FLOODING RIGHTS
- SUBDIVISION OR COMPOSITE PLAN
- RESERVATIONS
- ORIGINAL SHORELINE
- MARSH OR MUSKEG
- MINES
- TRAVERSE MONUMENT

DISPOSITION OF CROWN LANDS

TYPE OF DOCUMENT	SYMBOL
PATENT, SURFACE & MINING RIGHTS	●
" , SURFACE RIGHTS ONLY	◐
" , MINING RIGHTS ONLY	◑
LEASE, SURFACE & MINING RIGHTS	■
" , SURFACE RIGHTS ONLY	◧
" , MINING RIGHTS ONLY	◨
LICENCE OF OCCUPATION	▼
ORDER-IN-COUNCIL	OC
RESERVATION	(R)
CANCELLED	⊗
SAND & GRAVEL	(S)

LAND USE PERMITS FOR COMMERCIAL TOURISM, OUTPOST CAMPS.

NOTE: MINING RIGHTS IN PARCELS PATENTED PRIOR TO MAY 6, 1913, VESTED IN ORIGINAL PATENTEE BY THE PUBLIC LANDS ACT, R.S.O. 1970, CHAP. 380, SEC. 63, SUBSEC 1.

SCALE: 1 INCH = 40 CHAINS

FEET 0 1000 2000 4000 6000 8000
METRES 0 200 1000 (1 KM) 2000 (2 KM)

AREA

PIC TWP.

M.N.R. ADMINISTRATIVE DISTRICT
TERRACE BAY

MINING DIVISION
THUNDER BAY

LAND TITLES / REGISTRY DIVISION
THUNDER BAY

RECEIVED 1982 JUN 25 MINING DIVISION THUNDER BAY

Ontario Ministry of Natural Resources — Land Management Branch

Date	Number
MARCH 2 1982.	G-630
Info Service April, 15, 1991	

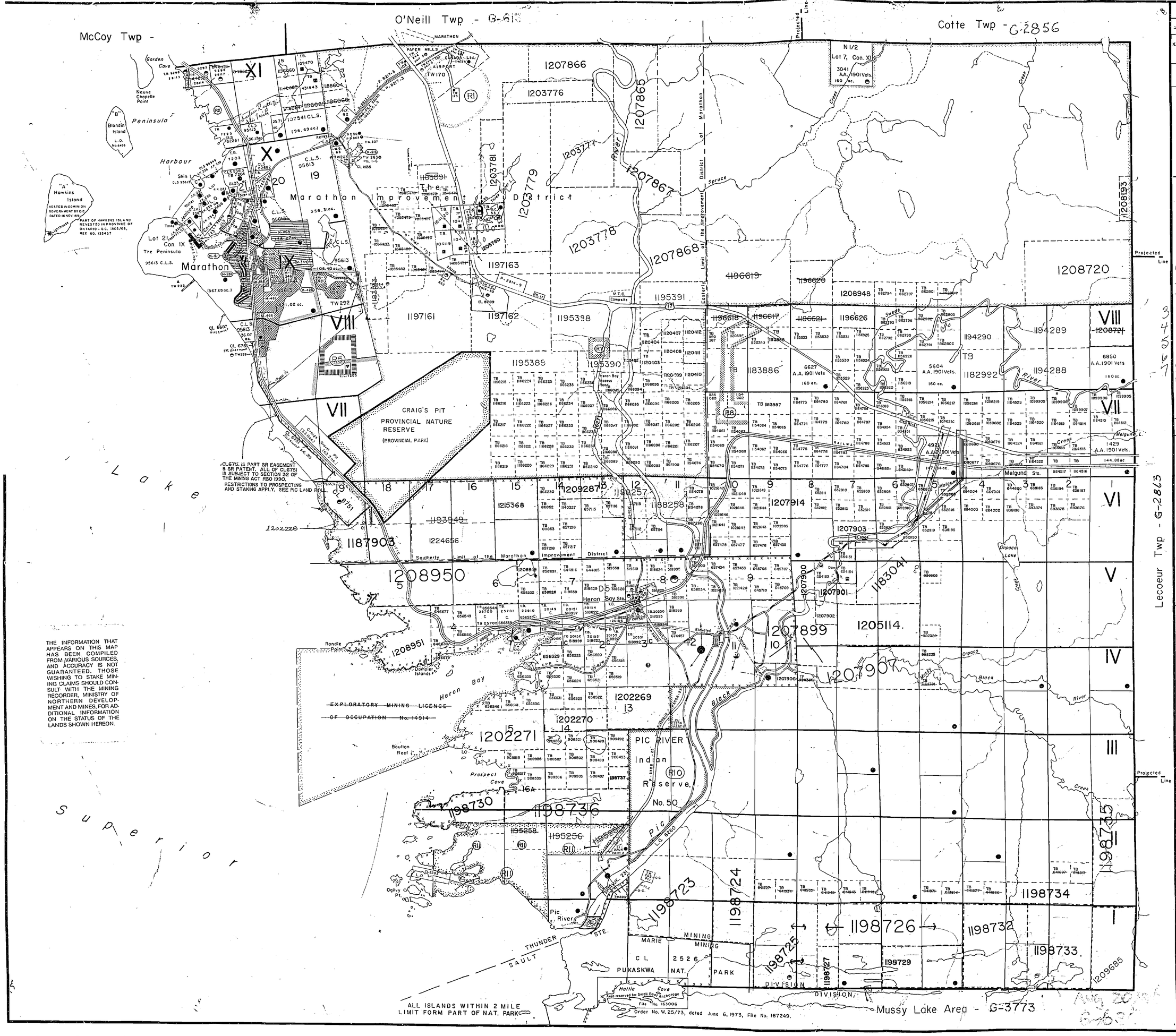

THE INFORMATION THAT APPEARS ON THIS MAP HAS BEEN COMPILED FROM VARIOUS SOURCES, AND ACCURACY IS NOT GUARANTEED. THOSE WISHING TO STAKE MINING CLAIMS SHOULD CONSULT WITH THE MINING RECORDER, MINISTRY OF NORTHERN DEVELOPMENT AND MINES, FOR ADDITIONAL INFORMATION ON THE STATUS OF THE LANDS SHOWN HEREON.

REFERENCES

Indicates Annulled Portion Of Township.

Indicates Lands, Along With Islands In Front Of Concessions 2 Through 6, Are Subject To Section 109 Of The Mining Act.

Lands Under The Waters Of Lake Superior Withdrawn From Staking By Order In Council Dated April 30, 1912.

AREAS WITHDRAWN FROM DISPOSITION

M.R.O. – MINING RIGHTS ONLY

S.R.O. – SURFACE RIGHTS ONLY

M.+ S. – MINING AND SURFACE RIGHTS

Description	Order No.	Date	Disposition	File
R1	MINING & SURFACE RIGHTS WITHDRAWN FROM STAKING ORDER WNCR 2/84			
R2	SURFACE RIGHTS WITHDRAWN FROM STAKING ORDER WTB 30/92.			
~~R3~~	~~MINING & SURFACE RIGHTS WITHDRAWN FROM STAKING ORDER W 98/86~~ REOPENED 0-TB-6/96 NWR96FEB22			
~~R4~~	~~SURFACE RIGHTS WITHDRAWN FROM STAKING ORDER WNCR 27/84~~ REOPENED 0-TB-6/96 NWR 96FEB22			
R5	SURFACE RIGHTS WITHDRAWN FROM STAKING ORDER WTB 02/89			
R7	SURFACE RIGHTS WITHDRAWN FROM STAKING ORDER W 40/81			
R8	SURFACE RIGHTS WITHDRAWN FROM STAKING ORDER WNCR 02/88			
R10	MINING & SURFACE RIGHTS WITHDRAWN FROM STAKING ORDER W 12/88			
R11	Pending application under public lands Act for mining and surface rights. No staking pursuant to section 30(b), Mining Act.			

LEGEND

HIGHWAY AND ROUTE No.
OTHER ROADS
TRAILS
SURVEYED LINES:
TOWNSHIPS, BASE LINES, ETC.
LOTS, MINING CLAIMS, PARCELS, ETC.
UNSURVEYED LINES:
LOT LINES
PARCEL BOUNDARY
MINING CLAIMS ETC.
RAILWAY AND RIGHT OF WAY
UTILITY LINES
NON-PERENNIAL STREAM
FLOODING OR FLOODING RIGHTS
SUBDIVISION OR COMPOSITE PLAN
RESERVATIONS
ORIGINAL SHORELINE
MARSH OR MUSKEG
MINES
TRAVERSE MONUMENT

DISPOSITION OF CROWN LANDS

TYPE OF DOCUMENT	SYMBOL
PATENT, SURFACE & MINING RIGHTS	●
" , SURFACE RIGHTS ONLY	
" , MINING RIGHTS ONLY	
LEASE, SURFACE & MINING RIGHTS	■
" , SURFACE RIGHTS ONLY	
" , MINING RIGHTS ONLY	
LICENCE OF OCCUPATION	▼
ORDER-IN-COUNCIL	OC
RESERVATION	Ⓡ
CANCELLED	⊗
SAND & GRAVEL	Ⓢ

LAND USE PERMITS FOR COMMERCIAL TOURISM, OUTPOST CAMPS.

NOTE: MINING RIGHTS IN PARCELS PATENTED PRIOR TO MAY 6, 1913, VESTED IN ORIGINAL PATENTEE BY THE PUBLIC LANDS ACT, R.S.O. 1970, CHAP. 380, SEC. 63, SUBSEC 1.

SCALE: 1 INCH = 40 CHAINS

FEET 0 1000 2000 4000 6000 8000

METRES 0 200 1000 (1 KM) 2000 (2 KM)

AREA

PIC TWP.

M.N.R. ADMINISTRATIVE DISTRICT

TERRACE BAY

MINING DIVISION

THUNDER BAY

LAND TITLES / REGISTRY DIVISION

THUNDER BAY

Ontario Ministry of Natural Resources — Land Management Branch

Date MARCH 6 1982.

Number **G-630**

Into Service April, 15, 1991
Out of Service Aug. 20/96. (LA)

1860

PLAN OF PIC TWP.

PORT ARTHUR - MINING DIVISION.

DISTRICT OF THUNDER BAY.

— Scale, 40 chains to an inch. —

LAKE SUPERIOR

NOTE

LAND UNDER LAKE SUPERIOR WITHDRAWN FROM STAKING BY ORDER IN COUNCIL DATED APRIL 30, 1912.

NOTE - ALL PARCELS OUTLINED IN RED GREEN & BLUE, APPLIED FOR BY THE MARATHON PAPER MILLS OF CANADA FILE "20000 Vol. 182.

REFERENCES.

CERTIFICATE

The subdivision of that portion of the Township included within the limits of Lots 11 to 15, Concessions I, and S. and Lots 1 to 8, Concessions X, 10, 11, with the exception of the N½ of Lot 7, Concession 11, as established by Hugh Wilson P.L.S. and shown on plan of survey, dated Dec. 1873 is hereby annulled and superseded by this official plan

Sgnd. F.R. MacDougall
Deputy Minister
Department of Lands + Forests
Toronto, Ontario. Feb 14. 1950.

CERTIFICATE.

Surveys performed henceforth within the portion of the subdivision of Pic Township as hereby annulled, shall be classified as being in unsubdivided territory, which means that each surveyed Parcel must be designated by its mining claim number, or if not a mining claim then by the surveyors official letters and number. Each survey made must adhere to the form of surveys made in any other unsurveyed area, or unsubdivided Township

Sgnd. F.W. Beatty
Surveyor General.
Department of Lands & Forests.
Toronto, Ontario. Feb 14. 1950.

LEGEND

- Paved Highway
- Gravel Highway
- Other Roads
- Trails + Paths
- Highway Route No. (7)
- Electric Power Lines
- Telephone and Telegraph Lines
- Railway Right of way
- Bridges + Buildings
- Non-perennial Streams
- Rapids + Portages
- Edge of Clearing
- Muskeg, or Marsh
- Limit of annulled portion
- Surface reservations & Condns by Dept of L. + F.

DISPOSITION OF CROWN LANDS

- Patented
- Leased
- Licence of Occupation
- Granted by Order-in-Council
- Restricted to Mining Rights only

ONTARIO
Department of Lands & Forests.
Division of Surveys + Engineering

PORT ARTHUR DISTRICT JUN 24 1957 MINING DIVISION

M1860
235

McCoy Twp -

O'Neill Twp -

Cotte Twp -

Lecoeur Twp -

Marathon

Lake Superior

PIC RIVER Indian Reserve No 50

PIC RIVER

Prospect Cove

Hattie Cove

Pic River

THLADER FAULT

MARIE MINING CL 2526

PUKASKWA NAT. PARK

DIVISION

DIVISION

Mussy Lake Area -

ALL ISLANDS WITHIN 2 MILE LIMIT FORM PART OF NAT. PARK

Order No. W 25/73, dated June 6, 1973, File No. 167249.

REFERENCES

Annulled portion of subdivision of Township, shown thus

Land under the waters of Lake Superior, withdrawn from staking by Order in Council dated April 30, 1912.

Area shown thus and islands in front of concession 2 to concession 6, subject to Section of The Mining Act

SAND AND GRAVEL

M.T.C. P.I. 256	Gravel	Pits	22030
" " 311	" & Gravels	"	90336
" " 314	"	"	121452
" " 315	"	"	181872
" " 316	"	"	184670
" " 317	"	"	13350CW4
" " 318 Competition #87418			
" " 319 Competition #88493			
" " 89-9			
" " 89-10			

AREAS WITHDRAWN FROM DISPOSITION

S.R. – SURFACE RIGHTS M.R. – MINING RIGHTS

Description	Order No.	Date	Disposition	File
	WNCR 40/81			
	WNCR 43/81		S.R. WITHDRAWN	
	WNCR 43/81		S.R.&M.R. WITHDRAWN	
SEC 36/80	W 6/83	14/7/83	S.R.&M.R.	171519
DISPOSITION BY EXPLORATORY LICENCE OF OCCUPATION - ONLY - APPLY TO MINING RECORDER				
SEC 36/80	W 2/84	7/2/84	S.R.&M.R.	188541
SEC 36/80	W 8/84	18/4/84	S.R.&M.R.	133500

LEGEND

- Towns
- Roads
- Railways
- Power Lines
- Mines
- Trappers Cabins

DISPOSITION OF CROWN LANDS

TYPE OF DOCUMENT — SYMBOL

- PATENT – SURFACE & MINING RIGHTS
- " – SURFACE RIGHTS ONLY
- " – MINING RIGHTS ONLY
- LEASE – SURFACE & MINING RIGHTS
- " – SURFACE RIGHTS ONLY
- " – MINING RIGHTS ONLY
- LICENCE OF OCCUPATION
- ORDER IN COUNCIL — OC
- RESERVATION
- CANCELLED
- SAND & GRAVEL

NOTE MINING RIGHTS IN PARCELS PATENTED PRIOR TO MAY 6, 1913, VESTED IN ORIGINAL PATENTEE BY THE PUBLIC LANDS ACT, R.S.O. 1970, CHAP. 380, SEC. 63, SUBSEC. 1.

SCALE 1 INCH 40 CHAINS

1 MILE 0 1000 2000 4000 6000 8000

1 KILOMETRE 0 500 1000 2000 12 KM

AREA

PIC TWP.

M.N.R. ADMINISTRATIVE DISTRICT

TERRACE BAY

MINING DIVISION

THUNDER BAY

LAND TITLES / REGISTRY DIVISION

THUNDER BAY

Ministry of Natural Resources — Land Management Branch

Ontario

Date MARCH 8, 1982.

Number G-630

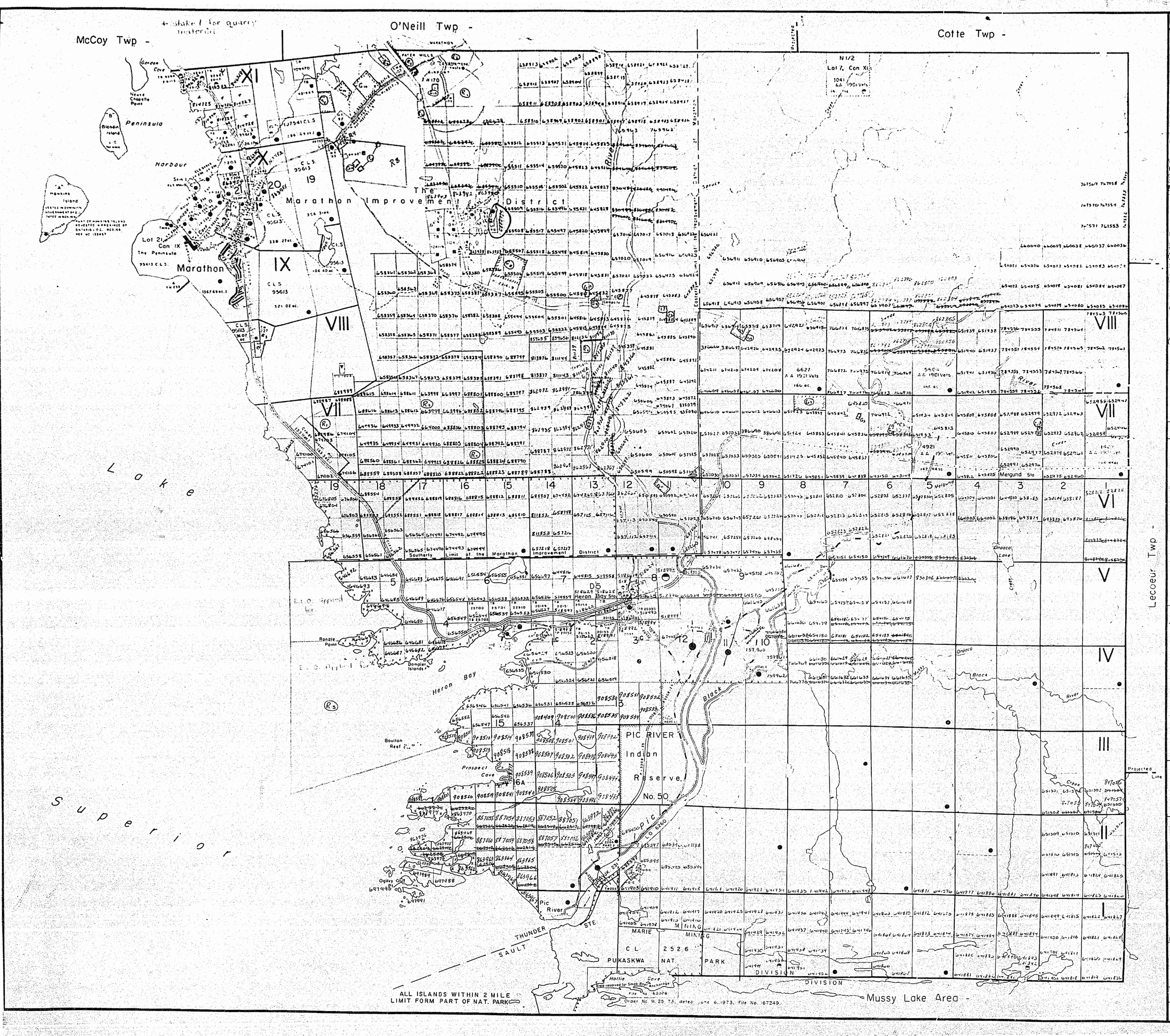

REFERENCES

Annulled portion of subdivision of township shown thus:

Land under the waters of Lake Superior withdrawn from staking by Order in Council dated April 20, 1912

Pres shown thus: and islands in front of Concession 2 to concession 6, subject to Section 118 of The Mining Act.

SAND AND GRAVEL

M.T.C. Pit	256	Gravel File	22030
" "	313	" + Concrete File	90338
" "	314	" "	111452
" "	315	" "	131572
" "	316	" "	158870
" "	317	" "	135360 Vol 4
" "	20-2 Gravel File: 107914		
" "	20-1 Gravel File: 108673		
" "	20-10		
" "	20-10		

AREAS WITHDRAWN FROM DISPOSITION

S.R. - SURFACE RIGHTS M.R. - MINING RIGHTS

Description	Order No.	Disposition
R1	WNCR 2/84	See Pic Landroll
R2	WNCR 43/81	S.R. + M.R. Withdrawn
R3	WNCR 17/84	S.R. + M.R. Withdrawn
R4	WNCR 43/81	S.R. Withdrawn
R5	W 1/85	S.R. + M.R. Withdrawn
R6	WNCR 8/84	Seeley Lake Landroll
R7	W 6/83	S.R. + M.R. Withdrawn
R8	WNCR 28/84	S.R. + M.R. Withdrawn

* Disposition by exploratory licence of occupation only.

R9	WNCR 4/85	S.R. + M.R. Withdrawn

THUNDER BAY MINING DIVISION
RECEIVED
JUN 10 1986
AM 7 8 9 10 11 12 1 2 3 4 5 6 PM

LEGEND

HIGHWAY AND ROUTE No.
OTHER ROADS
TRAILS
SURVEYED LINES
TOWNSHIPS, BASE LINES, ETC.
LOTS, MINING CLAIMS, PARCELS, ETC.
UNSURVEYED LINES
LOT LINES
PARCEL BOUNDARY
MINING CLAIMS ETC.
RAILWAY AND RIGHT OF WAY
UTILITY LINES
NON PERENNIAL STREAM
FLOODING OR FLOODING RIGHTS
SUBDIVISION OR COMPOSITE PLAN
RESERVATIONS
ORIGINAL SHORELINE
MARSH OR MUSKEG
MINES
TRAVERSE MONUMENT

DISPOSITION OF CROWN LANDS

TYPE OF DOCUMENT	SYMBOL
PATENT, SURFACE & MINING RIGHTS	
SURFACE RIGHTS ONLY	
MINING RIGHTS ONLY	
LEASE, SURFACE & MINING RIGHTS	
SURFACE RIGHTS ONLY	
MINING RIGHTS ONLY	
LICENCE OF OCCUPATION	
ORDER IN COUNCIL	
RESERVATION	
CANCELLED	
SAND & GRAVEL	

NOTE: MINING RIGHTS IN PARCELS PATENTED PRIOR TO MAY 8, 1913, VESTED IN ORIGINAL PATENTEE BY THE PUBLIC LANDS ACT, R.S.O. 1970, CHAP. 380, SEC. 63, SUBSEC. 1.

SCALE: 1 INCH = 40 CHAINS

FEET 0 1000 2000 4000 6000 8000
METRES 0 200 1000 (1 KM) 2000 (2 KM)

AREA

PIC TWP.

M.N.R. ADMINISTRATIVE DISTRICT
TERRACE BAY
MINING DIVISION
THUNDER BAY
LAND TITLES / REGISTRY DIVISION
THUNDER BAY

MR: 10/85

Ministry of Natural Resources
Land Management Branch
Ontario

Date MARCH 6 1982.
Number G-630

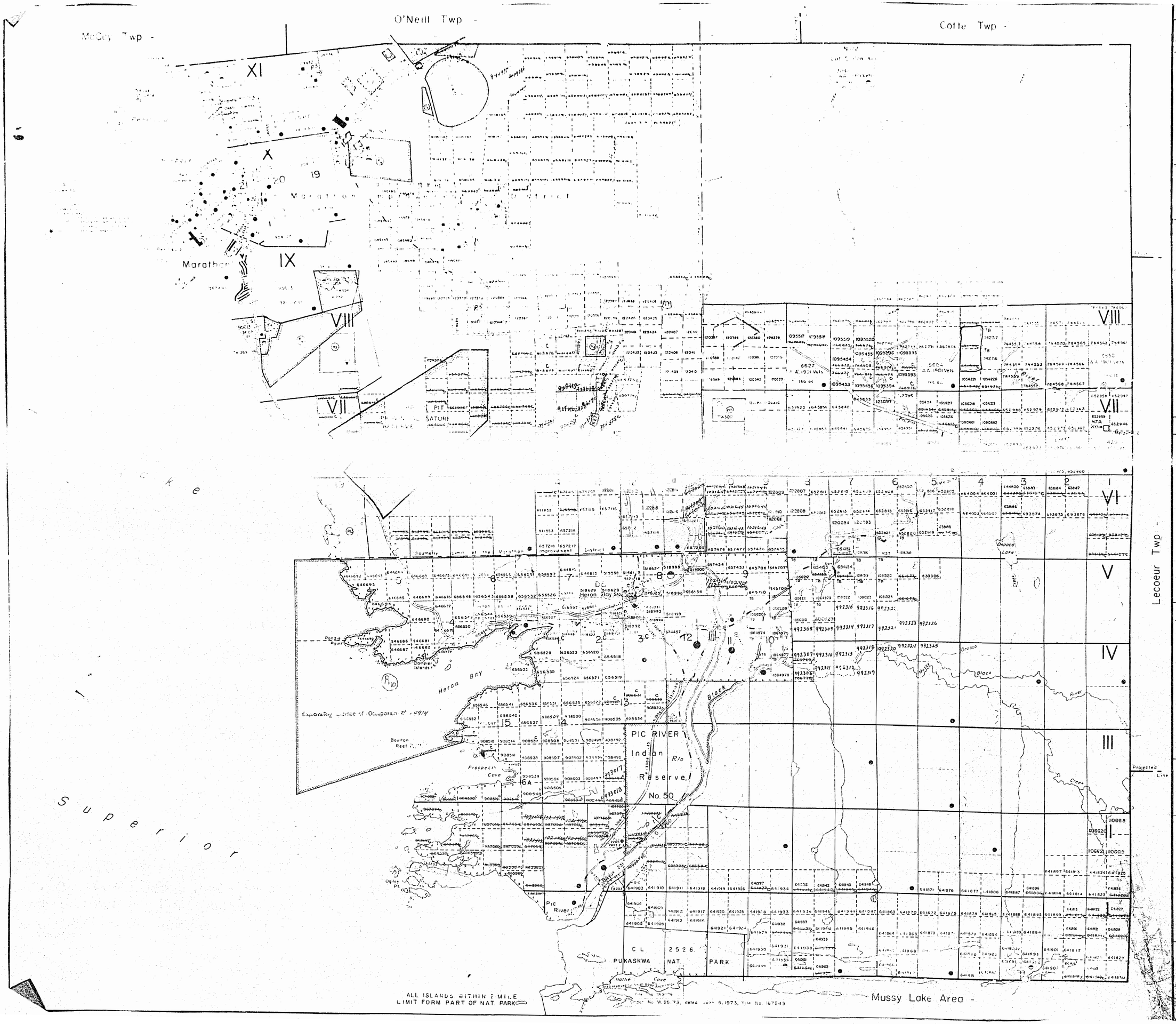

REFERENCES

AREAS WITHDRAWN FROM DISPOSITION

S.R. - SURFACE RIGHTS M.R. - MINING RIGHTS

Description Order No. Date Disposition File

LEGEND

DISPOSITION OF CROWN LANDS

TYPE OF DOCUMENT	SYMBOL
PATENT, SURFACE & MINING RIGHTS	
" SURFACE RIGHTS ONLY	
" MINING RIGHTS ONLY	
LEASE, SURFACE & MINING RIGHTS	
" SURFACE RIGHTS ONLY	
" MINING RIGHTS ONLY	
LICENCE OF OCCUPATION	
ORDER IN COUNCIL	OC
RESERVATION	
CANCELLED	
SAND & GRAVEL	

NOTE: MINING RIGHTS IN PARCELS PATENTED PRIOR TO MAY 6, 1913, VESTED IN ORIGINAL PATENTEE BY THE PUBLIC LANDS ACT, R.S.O. 1970, CHAP. 380, SEC. 63, SUBSEC. 1

SCALE: 1 INCH = 40 CHAINS

AREA

PIC TWP.

M.N.R. ADMINISTRATIVE DISTRICT

TERRACE BAY

MINING DIVISION

THUNDER BAY

LAND TITLES / REGISTRY DIVISION

THUNDER BAY

Ministry of Natural Resources — Land Management Branch

MARCH 6, 1982

G-630

RECEIVED
'91 JUN 30 PM 2 31

McCoy Twp

Lake Superior

Marathon Improvement District

Marathon

Heron Bay

PIC RIVER Indian Reserve No 50

Prospect Cove

Boulton Reef

Pic River

Block River

Lecoeur Twp

Missy Lake Area

PUKASKWA NAT. PARK

CL 2526

REGULATED S.A.C.

Projected Line

Crown Land

XI X IX VIII VII VI V IV III II I

SECTION 36 WITHDRAWALS

R1 WNCR 2/84 S.R. & M.R. WITHDRAWN
R2 WNCR 43/81 S.R. & M.R. WITHDRAWN
R3 W-TB 02/89 S.R. WITHDRAWN
R4 WNCR 40/81 S.R. WITHDRAWN
R5 W 41/88 S.R. WITHDRAWN
R6 WNCR 28/84 S.R. & M.R. WITHDRAWN
R9 W 98/86 NCR S.R. & M.R. WITHDRAWN
R10 W 17/88 S.R. & M.R. WITHDRAWN
R11 W 22/88 NCR S.R. WITHDRAWN
R12 W-TB 20/89 NCR S.R. WITHDRAWN
R13 W-TB 20/89 NCR S.R. WITHDRAWN
R15 WNCR 27/84 S.R. WITHDRAWN

THE INFORMATION THAT APPEARS ON THIS MAP HAS BEEN COMPILED FROM VARIOUS SOURCES, AND ACCURACY IS NOT GUARANTEED. THOSE WISHING TO STAKE MINING CLAIMS SHOULD CONSULT WITH THE MINING RECORDER, MINISTRY OF NORTHERN DEVELOPMENT AND MINES, FOR ADDITIONAL INFORMATION ON THE STATUS OF THE LANDS SHOWN HEREON.

ALL ISLANDS WITHIN 3 MILE LIMIT FORM PART OF NAT. PARK

S.R. - SURFACE RIGHTS M.R. - MINING RIGHTS

Description	Order No.	Date	Disposition	Plan

LAND UNDER THE WATERS OF LAKE SUPERIOR WITHDRAWN FROM DISPOSITION BY ORDER IN COUNCIL DATED APR. 30/1968

SUBJECT TO

ANGLE BETWEEN TRUE NORTH AND GRID NORTH AT CENTRE OF MAP

LEGEND

PRIMARY ROAD
SECONDARY ROAD
TRAILS
SURVEY
TOWNSHIP
LOTS WITHIN
UNSURVEYED TERRITORY
LOT LINE
PARCEL LINE
MINING
RAILWAY
UTILITY
NON-PERENNIAL STREAM
PERENNIAL STREAM
SUBDIVISION
RESERVATIONS
ORIGINAL SHORELINE
MARSH OR MUSKEG
MINES
TRAVERSE MONUMENT

DISPOSITION OF CROWN LANDS

TYPE OF DOCUMENT	SYMBOL
PATENT SURFACE & MINING RIGHTS	
SURFACE RIGHTS ONLY	
MINING RIGHTS ONLY	
LEASE, SURFACE & MINING RIGHTS	
SURFACE RIGHTS ONLY	
MINING RIGHTS ONLY	
LICENCE OF OCCUPATION	
ORDER IN COUNCIL	
RESERVATION	
CANCELLED	
SAND & GRAVEL	

NOTE: MINING RIGHTS IN PARCELS PATENTED PRIOR TO MAY 1913 VESTED IN THE CROWN IN RIGHT OF ONTARIO. LANDS AFFECTED BY THIS CLAUSE ARE SHOWN THUS

SCALE: 1 INCH = 40 CHAINS

AREA

PIC TWP.

M.N.R. ADMINISTRATIVE DISTRICT
TERRACE BAY
MINING DIVISION
THUNDER BAY
LAND TITLES / REGISTRY DIVISION
THUNDER BAY

Ministry of Natural Resources — Land Management Branch

G-630

McCoy Twp -

O'Neill Twp -

Cotte Twp -

Lecoeur Twp -

Lake Superior

Marathon

Peninsula

Harbour

Lot 21, Con. IX, Marathon Peninsula

The Marathon Improvement District

Southerly Limit of the Marathon Improvement District

Easterly Limit of the Improvement District

Projected Line

Marathon River

Spruce Creek

Onpoco Lake

Onpoco River

Black River

Heron Bay

Heron Bay Stn.

Gordon Cove

Neuve Chapelle Point

"B" Blondin Island

"A" Hawkins Island

Randle Point

Dampier Islands

Boulton Reef

Prospect Cove

Ogilvy Pt.

Pic River

PIC RIVER Indian Reserve No. 50

CRAIG'S PIT PROVINCIAL NATURE RESERVE (PROVINCIAL PARK)

EXPLORATORY MINING LICENCE OF OCCUPATION No. 14914

PUKASKWA NAT. PARK

MINING DIVISION

MARIE C.L. 2526

Hattie Cove

Mussy Lake Area

THUNDER BAY - SAULT STE. MARIE MINING DIVISION

N 1/2 Lot 7, Con XI 3041 A.A. 1901 Vets 160 ac.

6627 A.A. 1901 Vets 160 ac.

5604 A.A. 1901 Vets 160 ac.

6850 A.A. 1901 Vets 160 ac.

1429 A.A. 1901 Vets 144.88 ac.

4912 A.A. 1901 Vets

TB 1182992

TB 1183886

TB 1183887

1195312, 1183891, 1183890, 1183894, 1183893, 1183892, 1183192, 1195387, 1195388, 1195391, 1195386, 1195389, 1195390, 1194478, 1198257, 1198258, 1194542, 1195256, 1195255, 1195254

Projected Line

Melgund L.

Melgund Creek

Creese Creek

Black River

Onpoco Lake

Onpoco River

Lake

Mussy Lake Area

ALL ISLANDS WITHIN 2 MILE LIMIT FORM PART OF NAT. PARK

Order No. W. 25/73, dated June 6, 1973, File No. 167249.

THE INFORMATION THAT APPEARS ON THIS MAP HAS BEEN COMPILED FROM VARIOUS SOURCES, AND ACCURACY IS NOT GUARANTEED. THOSE WISHING TO STAKE MINING CLAIMS SHOULD CONSULT WITH THE MINING RECORDER, MINISTRY OF NORTHERN DEVELOPMENT AND MINES, FOR ADDITIONAL INFORMATION ON THE STATUS OF THE LANDS SHOWN HEREON.

REFERENCES

Indicates Annulled Portion Of Township.

Indicates Lands, Along With Islands In Front Of Concessions 2 Through 6, Are Subject To Section 109 Of The Mining Act.

Lands Under The Waters Of Lake Superior Withdrawn From Staking By Order In Council Dated April 30, 1912.

RECEIVED '92 APR 27 AM 8:43 THUNDER BAY MINING DIVISION

AREAS WITHDRAWN FROM DISPOSITION

M.R.O. – MINING RIGHTS ONLY

S.R.O. – SURFACE RIGHTS ONLY

M.+S. – MINING AND SURFACE RIGHTS

Description	Order No.	Date	Disposition	File

(R2) SECTION 36 WITHDRAWAL ORDER # WNCR 2/64 S.R. & M.R.

(R3) SECTION 36 WITHDRAWAL ORDER # W- 98186 S.R. & M.R.

(R4) SECTION 36 WITHDRAWAL ORDER # WNCR 27/64 S.R.

(R5) SECTION 36 WITHDRAWAL ORDER # W-TB 02/89 S.R.

(R7) SECTION 36 WITHDRAWAL ORDER # W 40/81 S.R.

(R8) SECTION 36 WITHDRAWAL ORDER # W 02/88-NCR S.R.

(R10) SECTION 36 WITHDRAWAL ORDER # W 12/88 S.R. & M.R.

LEGEND

- HIGHWAY AND ROUTE No.
- OTHER ROADS
- TRAILS
- SURVEYED LINES: TOWNSHIPS, BASE LINES, ETC.
- LOTS, MINING CLAIMS, PARCELS, ETC.
- UNSURVEYED LINES: LOT LINES
- PARCEL BOUNDARY
- MINING CLAIMS ETC.
- RAILWAY AND RIGHT OF WAY
- UTILITY LINES
- NON-PERENNIAL STREAM
- FLOODING OR FLOODING RIGHTS
- SUBDIVISION OR COMPOSITE PLAN
- RESERVATIONS
- ORIGINAL SHORELINE
- MARSH OR MUSKEG
- MINES
- TRAVERSE MONUMENT

DISPOSITION OF CROWN LANDS

TYPE OF DOCUMENT	SYMBOL
PATENT, SURFACE & MINING RIGHTS	
" SURFACE RIGHTS ONLY	
" MINING RIGHTS ONLY	
LEASE, SURFACE & MINING RIGHTS	
" SURFACE RIGHTS ONLY	
" MINING RIGHTS ONLY	
LICENCE OF OCCUPATION	
ORDER-IN-COUNCIL	OC
RESERVATION	
CANCELLED	
SAND & GRAVEL	
LAND USE PERMITS FOR COMMERCIAL TOURISM OUTPOST CAMPS	

NOTE: MINING RIGHTS IN PARCELS PATENTED PRIOR TO MAY 6, 1913, VESTED IN ORIGINAL PATENTEE BY THE PUBLIC LANDS ACT, R.S.O. 1970, CHAP. 380, SEC. 63, SUBSEC. 1.

SCALE: 1 INCH = 40 CHAINS

FEET 0 1000 2000 4000 6000 8000

METRES 0 200 1000 2000 (1 KM) (2 KM)

AREA

PIC TWP.

M.N.R. ADMINISTRATIVE DISTRICT

TERRACE BAY

MINING DIVISION

THUNDER BAY

LAND TITLES / REGISTRY DIVISION

THUNDER BAY

Ministry of Natural Resources — Land Management Branch — Ontario

Date MARCH 6, 1982.

Info Service April, 15, 1991

Number G-630

McCoy Twp -

O'Neill Twp -

Cotte Twp -

Lecoeur Twp -

Marathon Improvement District

Marathon

PROVINCIAL PEGULATED PARKS ACT

CRAIG'S PIT

PIC RIVER Indian Reserve No. 50

PUKASKWA NAT. PARK

CL 2526

Lake Superior

Mussy Lake Area -

Melgund Sto

Melgund L

Melgund River

Black River

Onpoco Lake

Heron Bay

Pic River

Boulton Reef

Prospect Cove

Ogilvy Pt

Randle Point

Dampier Islands

Hattie Cove

Peninsula

Harbour

Marathon Creek

Projected Line

Limit of the Improvement District

Southerly Limit of the Marathon Improvement District

Exploratory Licence of Occupation # 14914

Order No. W. 25/73, dated June 6, 1973, File No. 167249.

ALL ISLANDS WITHIN 2 MILE LIMIT FORM PART OF NAT. PARK

SECTION 36 WITHDRAWALS

PI WNCR 2/84 S.R. & M.R. WITHDRAWN

R3 W-TB 02/89 S.R. WITHDRAWN
R4 WNCR 40/81 S.R. WITHDRAWN
R5 W 41/86 S.R. WITHDRAWN
R6 WNCR 28/84 S.R. & M.R. WITHDRAWN
R9 W 98/86 NCR S.R. & M.R. WITHDRAWN
R10 W 12/86 S.R. & M.R. WITHDRAWN
R11 W 02/86 NCR S.R. WITHDRAWN
R12 W-TB 20/89 NCR S.R. WITHDRAWN
R13 W-TB 20/89 NCR S.R. WITHDRAWN
R15 WNCR 27/84 S.R. WITHDRAWN

THE INFORMATION THAT APPEARS ON THIS MAP HAS BEEN COMPILED FROM VARIOUS SOURCES, AND ACCURACY IS NOT GUARANTEED. THOSE WISHING TO STAKE MINING CLAIMS SHOULD CONSULT WITH THE MINING RECORDER, MINISTRY OF NORTHERN DEVELOPMENT AND MINES, FOR ADDITIONAL INFORMATION ON THE STATUS OF THE LANDS SHOWN HEREON.

REFERENCES

AREAS WITHDRAWN FROM DISPOSITION

S.R. - SURFACE RIGHTS M.R. - MINING RIGHTS

Description	Order No.	Date	Disposition File

LAND UNDER THE WATERS OF LAKE SUPERIOR WITHDRAWN FROM STAKING BY ORDER IN COUNCIL DATED APRIL 30, 1912.

AREA SHOWN THUS [illegible] IN FRONT OF CONCESSION 2 TO CONCESSION 6, SUBJECT TO SECTION 105 OF THE MINING ACT

ANNULLED PORTION OF TOWNSHIP SHOWN THUS &&&&&

LEGEND

- HIGHWAY AND ROUTE No.
- OTHER ROADS
- TRAILS
- SURVEYED LINES
  - TOWNSHIPS, BASE LINES, ETC
  - LOTS, MINING CLAIMS, PARCELS, ETC
- UNSURVEYED LINES
  - LOT LINES
  - PARCEL BOUNDARY
  - MINING CLAIMS ETC
- RAILWAY AND RIGHT OF WAY
- UTILITY LINES
- NON-PERENNIAL STREAM
- FLOODING OR FLOODING RIGHTS
- SUBDIVISION OR COMPOSITE PLAN
- RESERVATIONS
- ORIGINAL SHORELINE
- MARSH OR MUSKEG
- MINES
- TRAVERSE MONUMENT

DISPOSITION OF CROWN LANDS

TYPE OF DOCUMENT	SYMBOL
PATENT, SURFACE & MINING RIGHTS	
" , SURFACE RIGHTS ONLY	
" , MINING RIGHTS ONLY	
LEASE, SURFACE & MINING RIGHTS	
" , SURFACE RIGHTS ONLY	
" , MINING RIGHTS ONLY	
LICENCE OF OCCUPATION	
ORDER-IN-COUNCIL	
RESERVATION	
CANCELLED	
SAND & GRAVEL	

NOTE: MINING RIGHTS IN PARCELS PATENTED PRIOR TO MAY 5, 1913, VESTED IN ORIGINAL PATENTEE BY THE PUBLIC LANDS ACT, R.S.O. 1970, CHAP. 380, SEC. 63; SUBSEC. 1

SCALE: 1 INCH = 40 CHAINS

FEET 0 1000 2000 4000 6000 8000

METRES 0 200 1000 2000 (1 KM) (2 KM)

Out Of Service APRIL 15, 1991

AREA

PIC TWP.

M.N.R. ADMINISTRATIVE DISTRICT

TERRACE BAY

MINING DIVISION

THUNDER BAY

LAND TITLES / REGISTRY DIVISION

THUNDER BAY

Ministry of Natural Resources — Land Management Branch — Ontario

Out. Of. Service APRIL 15, 1991

Date MARCH 6 1982.

Number G-630

McCoy Twp -

O'Neill Twp -

Cotte Twp -

staked for quartz interests

Gordon Cove

Mineral Creek Point

Peninsula

Harbour

Stanley Island

Marathon

Lot 21 Con IX The Peninsula

Marathon Improvement District

The Marathon Improvement District

Prospective Line

Lot 7, Con XII N1/2 3041 A.A. 1901 Vets 160 ac.

Lot 7 Con XII 6627 A.A. 1901 Vets 160 ac.

5604 A.A. 1901 Vets 160 ac.

4921 A.A. 1901 Vets 160 ac.

1429 A.A. 1901 Vets 160 ac.

Melgund Sto

Melgund River

Onaping Lake

Onaping Creek

Black River

Lecoeur Twp

Projected Line

Lake Superior

Rondle Point

Dampier Islands

Heron Bay

Boulton Reef

Prospect Cove

Ogilvy Pt

Pic River

PIC RIVER Indian Reserve No. 50

Pic Lo 6760

Heron Bay Stn

MARIE MINING CL 2526

PUKASKWA NAT. PARK

THUNDER SAULT STE

DIVISION

Hattie Cove Area reserved for Small Boat Anchorage File No. 163006

Order No. W.25/73, dated June 6, 1973, File No. 167249.

ALL ISLANDS WITHIN 2 MILE LIMIT FORM PART OF NAT. PARK

Mussy Lake Area -

REFERENCES

Annulled portion of subdivision of township shown thus

Land under the waters of Lake Superior withdrawn from staking by Order in Council dated April 20, 1932.

Areas shown thus: and islands in front of Concession 2 to concession 6, subject to Section 118 of The Mining Act

SAND AND GRAVEL

- M.T.C. P.I. 234 — Gravel Pit — 21080
- " " 313 — " + Crusher Pit — 10338
- " " 314 — " — 10452
- " " 315 — " — 10572
- " " 316 — " — 10573
- " " 317 — " — 10574
- " " 20-2 Gravel Pit 10744 — " — 10560 MW
- " " 20-3 + Gravel Pit 10843
- " " 20-9
- " " 20-10

AREAS WITHDRAWN FROM DISPOSITION

SR - Surface Rights MR - Mining Rights

	Description	Order No.	Disposition
R		WNCR 2/84	See R. Landrail
R		WNCR 43/81	See M.R. Withdrawn
R		WNCR 17/84	SR & MR Withdrawn
R		WNCR 40/81	S.R. Withdrawn
R		W 1/85	SR & MR Withdrawn
R		WNCR 8/84	See Leslie Landrail
R		W6/83 WNCR 28/84	SR & MR Withdrawn SR & MR WITHDRAWN
R	* Disposition by exploratory licence of occupation only.	WNCR 4/85	SR & M.R. WITHDRAWN

* Disposition by exploratory licence of occupation only.

THUNDER BAY MINING DIVISION RECEIVED JUN 4 1986 AM 7|8|9|10|11|12|1|2|3|4|5|6 PM

LEGEND

- HIGHWAY AND ROUTE No.
- OTHER ROADS
- TRAILS
- SURVEYED LINES
  - TOWNSHIPS, BASE LINES, ETC.
  - LOTS, MINING CLAIMS, PARCELS, ETC.
- UNSURVEYED LINES
  - LOT LINES
  - PARCEL BOUNDARY
  - MINING CLAIMS ETC.
- RAILWAY AND RIGHT OF WAY
- UTILITY LINES
- NON PERENNIAL STREAM
- FLOODING OR FLOODING RIGHTS
- SUBDIVISION OR COMPOSITE PLAN
- RESERVATIONS
- ORIGINAL SHORELINE
- MARSH OR MUSKEG
- MINES
- TRAVERSE MONUMENT

DISPOSITION OF CROWN LANDS

TYPE OF DOCUMENT	SYMBOL
PATENT, SURFACE & MINING RIGHTS	●
" , SURFACE RIGHTS ONLY	◒
" , MINING RIGHTS ONLY	◒
LEASE, SURFACE & MINING RIGHTS	■
" , SURFACE RIGHTS ONLY	■
" , MINING RIGHTS ONLY	■
LICENCE OF OCCUPATION	▼
ORDER IN COUNCIL	OC
RESERVATION	⊕
CANCELLED	⊗
SAND & GRAVEL	⊕

NOTE: MINING RIGHTS IN PARCELS PATENTED PRIOR TO MAY 6, 1913, VESTED IN ORIGINAL PATENTEE BY THE PUBLIC LANDS ACT, R.S.O. 1970 CHAP. 380, SEC. 63 SUBSEC. 1.

SCALE: 1 INCH = 40 CHAINS

FEET 0 1000 2000 4000 6000 8000

METRES 0 200 1000 2000 (1 KM) (2 KM)

AREA

PIC TWP.

M.N.R. ADMINISTRATIVE DISTRICT

TERRACE BAY

MINING DIVISION

THUNDER BAY

LAND TITLES / REGISTRY DIVISION

THUNDER BAY

HRT 10/85

Ministry of Natural Resources — Land Management Branch — Ontario

Date MARCH 2 1982.

Number G-630

O'Neill Twp -

Cotte Twp -

McCoy Twp -

Marathon Improvement District

Marathon

PROVINCIAL PIT

REGULATED PARKS ACT

Lake Superior

Southerly Limit of the Marathon Improvement District

Heron Bay

Ranger Point

Pic River

Indian Rln Reserve No 50

PIC RIVER

Prospect Cove

Bouton Reef

Gilly Pt.

Black River

Lecoeur Twp

Projected Line

Melgund Lake

Onoco Lake

Onoco Creek

Mussy Lake Area

PUKASKWA NAT PARK

CL 2526

ALL ISLANDS WITHIN 3 MILE LIMIT FORM PART OF NAT PARKS

Order No W 29 73, dated June 6, 1975, ...

N 1/2 Lot 7, Con XI

3041 A.A. 160 Vets

6627 A.A. 1921 Vets

5604 A.A. 1901 Vets

4921 A.A. 1901 Vets

1429 A.A. 1901 Vets

CH50 A.A. 1901 Vets

THE INFORMATION THAT APPEARS ON THIS MAP HAS BEEN COMPILED FROM VARIOUS SOURCES, AND ACCURACY IS NOT GUARANTEED. THOSE WISHING TO STAKE MINING CLAIMS SHOULD CONSULT WITH THE MINING RECORDER, MINISTRY OF NORTHERN DEVELOPMENT AND MINES, FOR ADDITIONAL INFORMATION ON THE STATUS OF THE LANDS SHOWN HEREON.

REFERENCES

AREAS WITHDRAWN FROM DISPOSITION

S.R. - SURFACE RIGHTS M.R. - MINING RIGHTS

Description | Order No. | Date | Disposition Prd.

RE-OPENED

LAND UNDER THE WATERS OF LAKE SUPERIOR WITHDRAWN FROM STAKING BY ORDER IN COUNCIL DATED APRIL 30, 1918

FRONT OF CONCESSION I AND II RESERVED SUBJECT TO SECTION 14 OF THE MINING ACT

ANNULLED PORTION OF SURVEY OF ... SHOWN THUS

SPECIAL TWENTY

GRAVEL & GRAVITE

R-12 - SURFACE RIGHTS WITHDRAWN

SEC36 ORDER-IN-Cn 0318, 1RO

WITHDRAWN W-820/69 05/05/69 S.R.O.

WITHDRAWN W-1202/69 08/05/69 S.R.O. CANCELLED

ATS 72/69 NDA

LEGEND

HIGHWAY AND ROUTE No.

OTHER ROADS

TRAILS

SURVEYED:

TOWNSHIP, BASE ...

LOTS AND CONCESSIONS

UNSURVEYED:

LOT LINES

PARCEL BOUNDARY

MINING CLAIM

RAILWAY AND RIGHT OF WAY

UTILITY LINES

NON-PERENNIAL STREAM

FLOODING OR EROSION RIGHT

SUBDIVISION OF SURVEYED LAND

RESERVATIONS

ORIGINAL SHORELINE

MARSH OR MUSKEG

MINES

TRAVERSE MONUMENT

DISPOSITION OF CROWN LANDS

TYPE OF DOCUMENT	SYMBOL
PATENT SURFACE & MINING RIGHTS	
SURFACE RIGHTS ONLY	
MINING RIGHTS ONLY	
LEASE, SURFACE & MINING RIGHTS	
SURFACE RIGHTS ONLY	
MINING RIGHTS ONLY	
LICENCE OF OCCUPATION	
ORDER IN COUNCIL	
RESERVATION	
CANCELLED	
SAND & GRAVEL	

NOTE: MINING RIGHTS IN PARCELS ACQUIRED ... 1913, VESTED IN ORIGINAL PATENTEE ... LANDS ACT, R.S.O. 1960, CHAPTER ...

SCALE: 1 INCH = 40 CHAINS

AREA

PIC TWP.

M.N.R. ADMINISTRATIVE DISTRICT

TERRACE BAY

MINING DIVISION

THUNDER BAY

LAND TITLES / REGISTRY DIVISION

THUNDER BAY

Ministry of Natural Resources — Land Management Branch

MARCH 1, 1982

G-630

'90 AUG 31 AM 7 48

THUNDER BAY MINING DIVISION

McCoy Twp -

O'Neill Twp

Cotte Twp -

Lecoeur Twp -

Mussy Lake Area -

Lake Superior

Marathon Improvement District

Limit of the Marathon Improvement District

Easterly Limit of the Marathon Improvement District

Projected Line

Projected Line

Peninsula Harbour

Marathon

Pic River Indian Reserve No. 50

CRAIG'S PIT PROVINCIAL NATURE RESERVE (PROVINCIAL)

EXPLORATORY MINING LICENCE OF OCCUPATION No. 14914

ALL ISLANDS WITHIN 2 MILE LIMIT FORM PART OF NAT. PARK

Order No. W. 25/73, dated June 6, 1973, File No. 167249.

Hattie Cove Area reserved for Small Boat Anchorage File No. 163006

MARIE MINING DIVISION

PUKASKWA NAT. PARK

THUNDER BAY DISTRICT

THE INFORMATION THAT APPEARS ON THIS MAP HAS BEEN COMPILED FROM VARIOUS SOURCES, AND ACCURACY IS NOT GUARANTEED. THOSE WISHING TO STAKE MINING CLAIMS SHOULD CONSULT WITH THE MINING RECORDER, MINISTRY OF NORTHERN DEVELOPMENT AND MINES. FOR ADDITIONAL INFORMATION ON THE STATUS OF THE LANDS SHOWN HEREON.

Indicates unsurveyed Position of Township

Indicates Lands, Along With Islands In Front Of Concessions Or Townships, Are Not Part Of Section 109 Of The Mining Act.

Lands Under The Waters Of Lake Superior Withdrawn From Staking By Order In Council Dated April 5th, 1972.

AREAS WITHDRAWN FROM DISPOSITION

M.R.O. - MINING RIGHTS ONLY
S.R.O. - SURFACE RIGHTS ONLY
M.+S. - MINING AND SURFACE RIGHTS

Description	Order No.	Date	Disposition	File
(M) SECTION 3G WITHDRAWAL ORDER # W.C.H. 2164			S.M. & M.R.	
(M-S) SECTION 3G WITHDRAWAL ORDER # W.2591C			S.M. & M.R.	
(M-S) SECTION 3G WITHDRAWAL ORDER # W.C.H. 2716			S.M.	
(M-S) SECTION 3G WITHDRAWAL ORDER # W.C.H. 02163			S.M.	
(M-S) SECTION 3G WITHDRAWAL ORDER # W.C.H. 4076			S.M.	
(M-S) SECTION 3G WITHDRAWAL ORDER # W.C.H. 02188-NOR			S.M.	
(M-S) SECTION 3G WITHDRAWAL ORDER # W.C.H. 12188			S.M. & M.R.	

LEGEND

- HIGHWAY AND ROUTE No.
- OTHER ROADS
- TRAILS
- SURVEYED LINES: TOWNSHIPS, BASE LINES, ETC
- LOTS, MINING CLAIMS, PARCELS, ETC
- UNSURVEYED LINES: LOT LINES
- PARCEL BOUNDARY
- MINING CLAIMS ETC.
- RAILWAY AND RIGHT OF WAY
- UTILITY LINES
- NON PERENNIAL STREAM
- FLOODING OR FLOODING RIGHTS
- SUBDIVISION OR COMPOSITE PLAN
- RESERVATIONS
- ORIGINAL SHORELINE
- MARSH OR MUSKEG
- MINES
- TRAVERSE MONUMENT

DISPOSITION OF CROWN LANDS

TYPE OF DOCUMENT	SYMBOL
PATENT, SURFACE & MINING RIGHTS	
" , SURFACE RIGHTS ONLY	
" , MINING RIGHTS ONLY	
LEASE, SURFACE & MINING RIGHTS	
" , SURFACE RIGHTS ONLY	
" , MINING RIGHTS ONLY	
LICENCE OF OCCUPATION	
ORDER IN COUNCIL	OC
RESERVATION	R
CANCELLED	
SAND & GRAVEL	S

LAND USE PERMITS FOR COMMERCIAL TOURISM, OUTPOST CAMPS, V

NOTE: MINING RIGHTS IN PARCELS PATENTED PRIOR TO MAY 6, 1913, VESTED IN ORIGINAL PATENTEE BY THE PUBLIC LANDS ACT, R.S.O. 1970, CHAP. 380, SEC. 93, SUBSEC 1.

SCALE: 1 INCH = 40 CHAINS

FEET 0 1000 2000 4000 6000 8000

METRES 0 200 1000 (1 KM) 2000 (2 KM)

AREA

PIC TWP.

M.N.R. ADMINISTRATIVE DISTRICT
TERRACE BAY

MINING DIVISION
THUNDER BAY

LAND TITLES / REGISTRY DIVISION
THUNDER BAY.

Ontario Ministry of Natural Resources — Land Management Branch

Date MARCH 6 1982.

Info Service April, 15, 1991

Number G-630

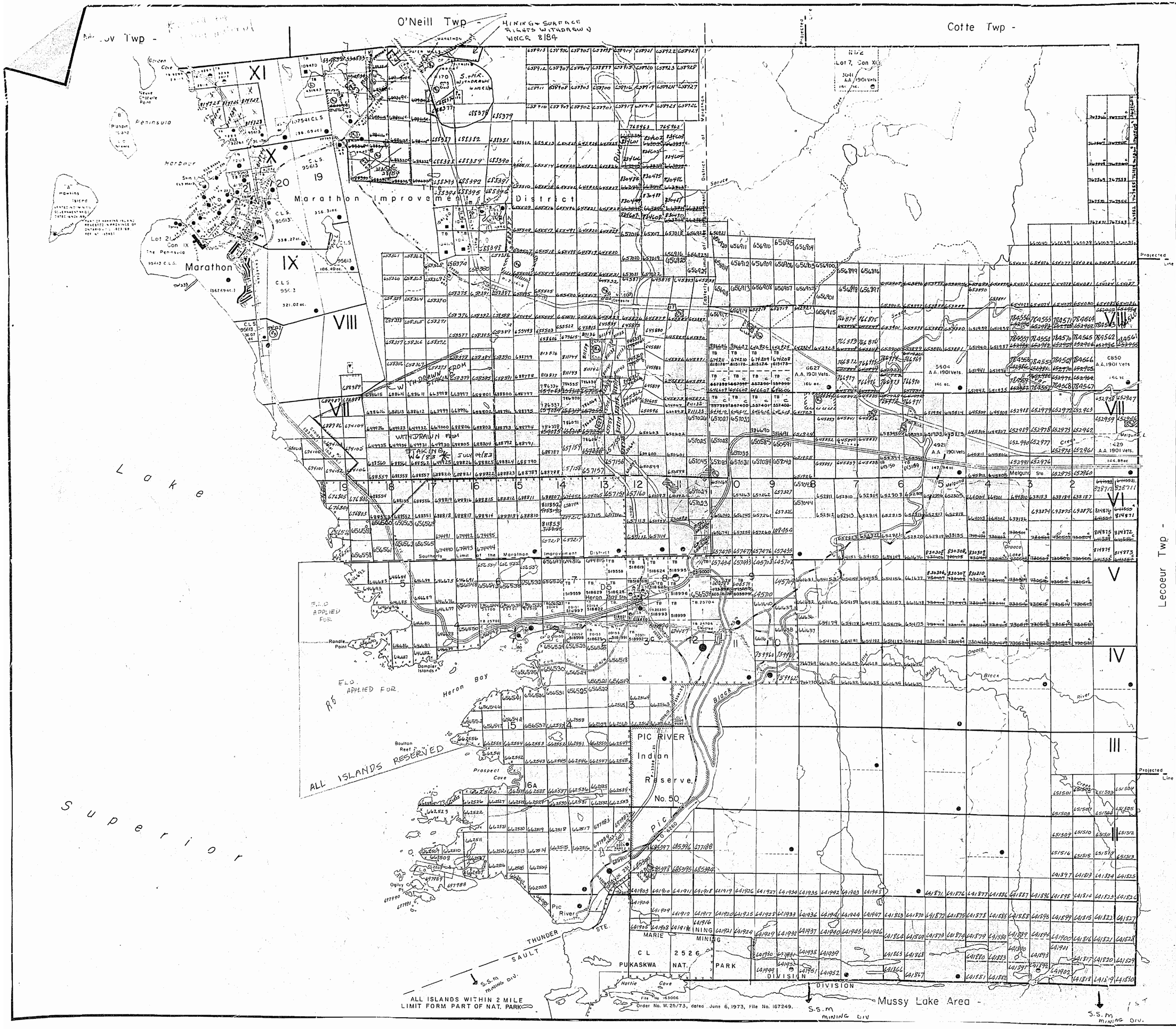

REFERENCES

Annulled portion of subdivision of ... shown thus

Land under the waters of Lake Superior, w... from staking by Order in Council dated April ...

Area shown thus ... and islands in front of concession 2 to concession 6, subject to Section 118 of The Mining Act.

SAND AND GRAVEL

M.T.C. Pit	256	Gravel	File 22030
"	313	" & Granite	" 90339
"	314	"	" 121452
"	315	"	" 154573
"	316	"	" 154870
"	317	"	" 133500 Vol.
"	20-2 Gravel Filter 107414		
"	20-4 Gravel Filter 108673		
"	20-8		
"	20-10		

AREAS WITHDRAWN FROM DISPOSITION

S.R. – SURFACE RIGHTS M.R. – MINING RIGHTS

Description	Order No.	Date	Disposition	File
	WNCR 40/81			
	WNCR 43/81	.....	S.R. WITHDRAWN	
(R2)	WNCR 43/81	.....	S.R. & M.R. WITHDRAWN	

* Disposition by exploratory licence of occupation only

R9 W6/83 - M + S.R Withdrawn

R1 WNCR 1/84 - See Pic Twp. Landroll

R6 WNCR 8/84 - SEELEY LAKE LANDROLL

R3 S & MR WITHDRAWN FROM STAKING WNCR 17/84

R4 Surface rights withdrawn WNCR 40/81

R5 S + M.R. rights withdrawn W/R 5

LEGEND

HIGHWAY AND ROUTE No.
OTHER ROADS
TRAILS
SURVEYED LINES
TOWNSHIPS, BASE LINES, ETC
LOTS, MINING CLAIMS, PARCELS, ETC
UNSURVEYED LINES
LOT LINES
PARCEL BOUNDARY
MINING CLAIMS ETC
RAILWAY AND RIGHT OF WAY
UTILITY LINES
NON-PERENNIAL STREAM
FLOODING OR FLOODING RIGHTS
SUBDIVISION OR COMPOSITE PLAN
RESERVATIONS
ORIGINAL SHORELINE
MARSH OR MUSKEG
MINES
TRAVERSE MONUMENT

DISPOSITION OF CROWN LANDS

TYPE OF DOCUMENT	SYMBOL
PATENT, SURFACE & MINING RIGHTS	
" , SURFACE RIGHTS ONLY	
" , MINING RIGHTS ONLY	
LEASE, SURFACE & MINING RIGHTS	
" , SURFACE RIGHTS ONLY	
" , MINING RIGHTS ONLY	
LICENCE OF OCCUPATION	
ORDER-IN-COUNCIL	OC
RESERVATION	
CANCELLED	
SAND & GRAVEL	

NOTE: MINING RIGHTS IN PARCELS PATENTED PRIOR TO MAY 6, 1913, VESTED IN ORIGINAL PATENTEE BY THE PUBLIC LANDS ACT, R.S.O. 1970, CHAP. 380, SEC. 63, SUBSEC. 1.

SCALE: 1 INCH = 40 CHAINS

FEET 0 1000 2000 4000 6000 8000

METRES 0 200 1000 (1 KM) 2000 (2 KM)

AREA

PIC TWP.

M.N.R. ADMINISTRATIVE DISTRICT
TERRACE BAY

MINING DIVISION
THUNDER BAY

LAND TITLES / REGISTRY DIVISION
THUNDER BAY

Ministry of Natural Resources — Land Management Branch

Ontario

MAY 17, 1982

Date MARCH 6, 1982.

Number **G-630**

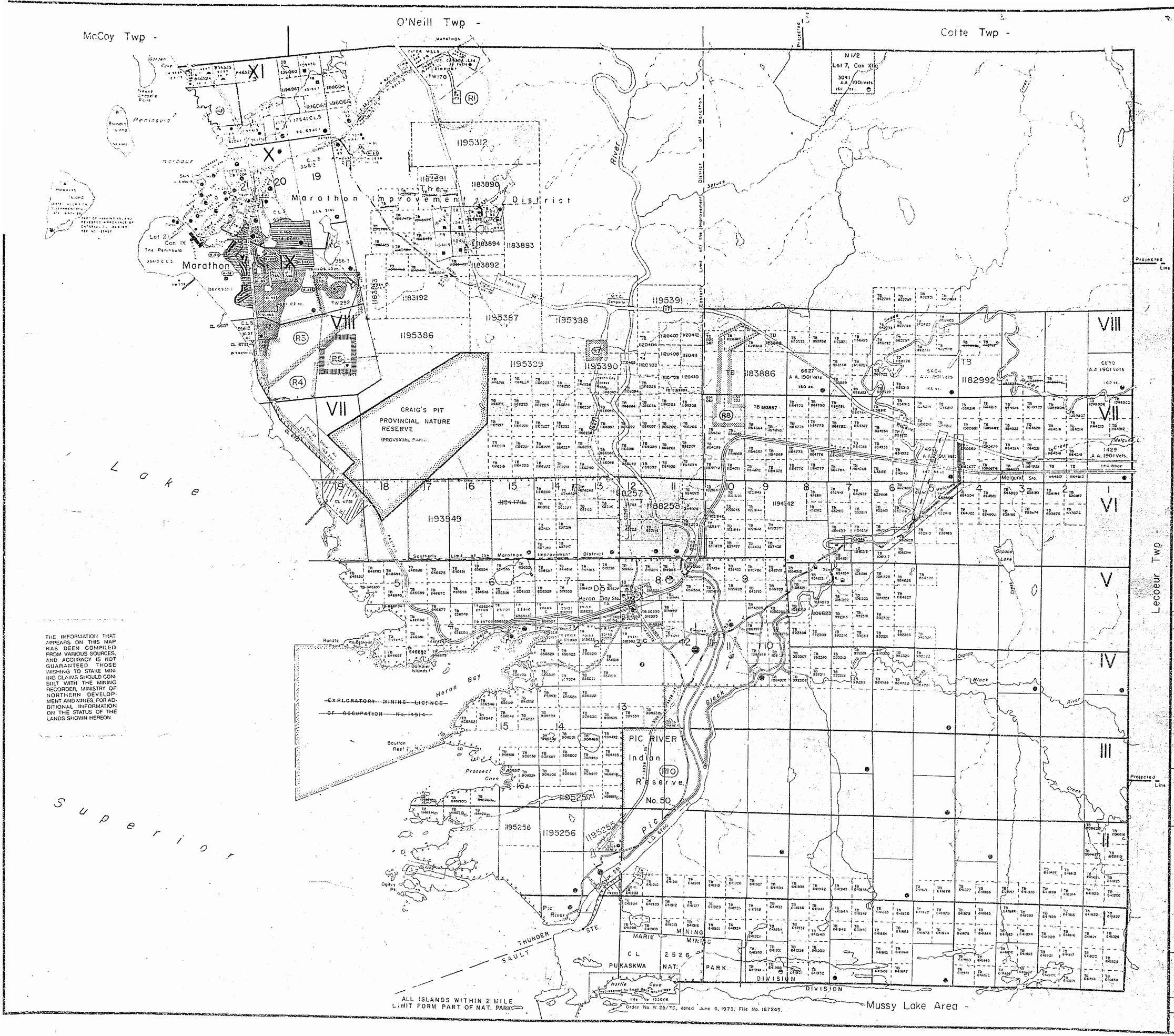

THE INFORMATION THAT APPEARS ON THIS MAP HAS BEEN COMPILED FROM VARIOUS SOURCES, AND ACCURACY IS NOT GUARANTEED. THOSE WISHING TO STAKE MINING CLAIMS SHOULD CONSULT WITH THE MINING RECORDER, MINISTRY OF NORTHERN DEVELOPMENT AND MINES, FOR ADDITIONAL INFORMATION ON THE STATUS OF THE LANDS SHOWN HEREON.

REFERENCES

Indicates Annulled Portion Of Township.

Indicates Lands, Along With Islands In Front Of Concessions 2 Through 6, Are Subject To Section 109 Of The Mining Act.

Lands Under The Waters Of Lake Superior Withdrawn From Staking By Order In Council Dated April 30, 1912.

'93 AUG 24 PM 2 10

AREAS WITHDRAWN FROM DISPOSITION

M.R.O. – MINING RIGHTS ONLY
S.R.O. – SURFACE RIGHTS ONLY
M.+S. – MINING AND SURFACE RIGHTS

Description	Order No.	Date	Disposition	File

- (R1) MINING & SURFACE RIGHTS WITHDRAWN FROM STAKING ORDER WNCR 2/84
- (R2) SURFACE RIGHTS WITHDRAWN FROM STAKING ORDER WTB 30/92,
- (R3) MINING & SURFACE RIGHTS WITHDRAWN FROM STAKING ORDER W 98/86
- (R4) SURFACE RIGHTS WITHDRAWN FROM STAKING ORDER WNCR 27/84
- (R5) SURFACE RIGHTS WITHDRAWN FROM STAKING ORDER WTB 02/89
- (R7) SURFACE RIGHTS WITHDRAWN FROM STAKING ORDER W 40/81
- (R8) SURFACE RIGHTS WITHDRAWN FROM STAKING ORDER WNCR 02/85
- (R10) MINING & SURFACE RIGHTS WITHDRAWN FROM STAKING ORDER W 12/88

LEGEND

HIGHWAY AND ROUTE No.
OTHER ROADS
TRAILS
SURVEYED LINES:
TOWNSHIPS, BASE LINES, ETC.
LOTS, MINING CLAIMS, PARCELS, ETC.
UNSURVEYED LINES:
LOT LINES
PARCEL BOUNDARY
MINING CLAIMS ETC.
RAILWAY AND RIGHT OF WAY
UTILITY LINES
NON-PERENNIAL STREAM
FLOODING OR FLOODING RIGHTS
SUBDIVISION OR COMPOSITE PLAN
RESERVATIONS
ORIGINAL SHORELINE
MARSH OR MUSKEG
MINES
TRAVERSE MONUMENT

DISPOSITION OF CROWN LANDS

TYPE OF DOCUMENT	SYMBOL
PATENT, SURFACE & MINING RIGHTS	
" , SURFACE RIGHTS ONLY	
" , MINING RIGHTS ONLY	
LEASE, SURFACE & MINING RIGHTS	
" , SURFACE RIGHTS ONLY	
" , MINING RIGHTS ONLY	
LICENCE OF OCCUPATION	
ORDER-IN-COUNCIL	OC
RESERVATION	
CANCELLED	
SAND & GRAVEL	

LAND USE PERMITS FOR COMMERCIAL TOURISM/OUTPOST CAMPS.

NOTE: MINING RIGHTS IN PARCELS PATENTED PRIOR TO MAY 6, 1913, VESTED IN ORIGINAL PATENTEE BY THE PUBLIC LANDS ACT, R.S.O. 1970, CHAP. 380, SEC. 63, SUBSEC 1.

SCALE: 1 INCH = 40 CHAINS

FEET 0 1000 2000 4000 6000 8000
METRES 0 200 1000 (1 KM) 2000 (2 KM)

AREA

PIC TWP.

M.N.R. ADMINISTRATIVE DISTRICT
TERRACE BAY
MINING DIVISION
THUNDER BAY
LAND TITLES / REGISTRY DIVISION
THUNDER BAY

Ontario Ministry of Natural Resources — Land Management Branch

Date MARCH 6, 1982 — Number G-630

Info Service April, 15, 1991

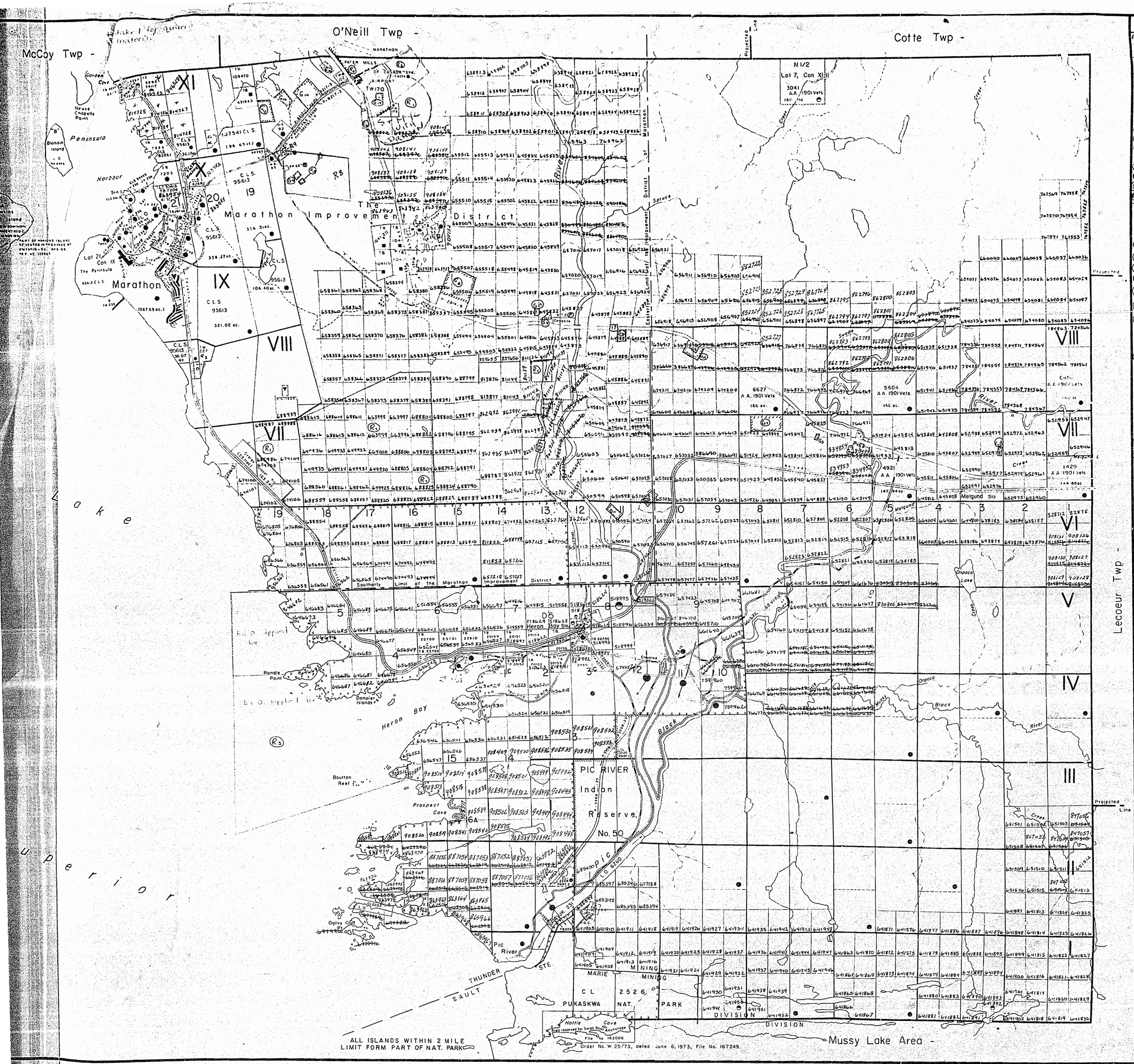

REFERENCES

Annulled portion of subdivision of township shown thus

Land under the waters of Lake Superior withdrawn from staking by Order in Council dated April 20, 1912

Area shown thus: and islands in front of Concession 2 to concession 6, subject to Section 118 of The Mining Act.

SAND AND GRAVEL

G1	M.T.C. Pit	256	G6	Gravel Pit	22030
G2	" "	313	G10	" + Granite Pit	90358
G3	" "	314	G11	" "	121452
G4	" "	315	G13	" "	151872
G5	" "	316	G15	" "	154873
G6	" "	317	G17	" "	1350 [illegible]
G7	" "	20-2 Gravel Pit: 107414			
G8	" "	20-1 Gravel Pit: 108673			
G9	" "	20-0	G11		
G10	" "	20-10	G18		

AREAS WITHDRAWN FROM DISPOSITION

S.R. - SURFACE RIGHTS M.R. - MINING RIGHTS

Description	Order No.	Disposition
R1	WNCR 2/84 S.R.+M.R. RESERVE	See Pic Landroll
R2	WNCR 43/81	S.R.+M.R. Withdrawn
R3	WNCR 17/84	S.R.+M.R. Withdrawn
R4	WNCR 40/81	S.R. Withdrawn
R5	W1/85	S.R.+M.R. Withdrawn
R6	WNCR 8/84	Seeley Lake Landroll
R7	W6/83	S.R.+M.R. Withdrawn
R8	WNCR 28/84	S.R.+M.R. WITHDRAWN
* Disposition by exploratory licence of occupation only.		
R9	WNCR 4/85	S.R.+M.R. WITHDRAWN

LEGEND

- HIGHWAY AND ROUTE No.
- OTHER ROADS
- TRAILS
- SURVEYED LINES:
  - TOWNSHIPS, BASE LINES, ETC
  - LOTS, MINING CLAIMS, PARCELS, ETC.
- UNSURVEYED LINES:
  - LOT LINES
  - PARCEL BOUNDARY
  - MINING CLAIMS ETC
- RAILWAY AND RIGHT OF WAY
- UTILITY LINES
- NON PERENNIAL STREAM
- FLOODING OR FLOODING RIGHTS
- SUBDIVISION OR COMPOSITE PLAN
- RESERVATIONS
- ORIGINAL SHORELINE
- MARSH OR MUSKEG
- MINES
- TRAVERSE MONUMENT

DISPOSITION OF CROWN LANDS

TYPE OF DOCUMENT	SYMBOL
PATENT, SURFACE & MINING RIGHTS	
" , SURFACE RIGHTS ONLY	
" , MINING RIGHTS ONLY	
LEASE, SURFACE & MINING RIGHTS	
" , SURFACE RIGHTS ONLY	
" , MINING RIGHTS ONLY	
LICENCE OF OCCUPATION	
ORDER-IN-COUNCIL	OC
RESERVATION	
CANCELLED	
SAND & GRAVEL	

NOTE: MINING RIGHTS IN PARCELS PATENTED PRIOR TO MAY 6, 1913, VESTED IN ORIGINAL PATENTEE BY THE PUBLIC LANDS ACT, R.S.O. 1970, CHAP. 380, SEC. 63, SUBSEC. 1.

SCALE: 1 INCH = 40 CHAINS

FEET 0 1000 2000 4000 6000 8000

METRES 0 200 1000 (1 KM) 2000 (2 KM)

AREA

PIC TWP.

M.N.R. ADMINISTRATIVE DISTRICT

TERRACE BAY

MINING DIVISION

THUNDER BAY

LAND TITLES / REGISTRY DIVISION

THUNDER BAY

MAY 10/85

Ontario Ministry of Natural Resources — Land Management Branch

Date MARCH 6 1982.

Number G-630

McCoy Twp -

O'Neill Twp -

Cotte Twp -

Marathon

Marathon Improvement District

PROVINCIAL NATURE RESERVE

REGULATED PITS ACT

PIT

Lake Superior

Heron Bay

Pic River Indian Reserve No 50

Pukaskwa National Park

Lecoeur Twp -

Projected Line

Melgund Sta

Orpedo Creek

Black River

Prospect Cove

Bouton Reef

Rondle Point

Dampier Islands

Pic River

Hattie Cove

Exploratory Licence of Occupation # 1494

N1/2 Lot 7, Con XI

W1/2 SR...

RESERVED ...

ANNULLED PORTION OF SURVEY ON ... SHOWN THUS

GRAVEL & GRAVEL PIT

R.R.: SURFACE RIGHTS WITHDRAWN

SF.36 ORDER-IN-CN-TB 03/8 ... IAD

W-1920/89 05/05/89 SRO.

WITHDRAWN W-1918/89 08/05/89 SRO. REVOKED

MTB 22/89 NCA SURFACE RIGHTS ONLY

REFERENCES

AREAS WITHDRAWN FROM DISPOSITION

S.R. - SURFACE RIGHTS M.R. - MINING RIGHTS

Description | Order No. | Date | Disposition Rt.

W-1918/89 SR, MR

RESERVED ...

LAND UNDER THE WATERS OF LAKE SUPERIOR WITHDRAWN FROM STAKING BY ORDER IN COUNCIL DATED APRIL 20, 1978

ALL LOTS IN THIS ... FRONT OF ... CONCESSION 2 ... SUBJECT TO SECTION 100 OF THE MINING ACT

PROJECTION ...

LEGEND

HIGHWAY AND ROUTE No.

OTHER ROADS

TRAILS

SURVEYED LINES

TOWNSHIP, BASE LINE, ETC.

LOTS, MINING CLAIMS, ETC.

UNSURVEYED LINES

LOT LINES

PARCEL LINES

MINING CLAIMS

RAILWAYS AND RIGHT OF WAY

UTILITY LINES

NON-PERENNIAL STREAM

FLOODING OR ERODING RIGHT

SUBDIVISIONS

RESERVATIONS

ORIGINAL SHORELINE

MARSH OR MUSKEG

MINES

TRAVERSE MONUMENT

DISPOSITION OF CROWN LANDS

TYPE OF DOCUMENT	SYMBOL
PATENT, SURFACE & MINING RIGHTS	
SURFACE RIGHTS ONLY	
MINING RIGHTS ONLY	
LEASE, SURFACE & MINING RIGHTS	
" SURFACE RIGHTS ONLY	
" MINING RIGHTS ONLY	
LICENCE OF OCCUPATION	
ORDER IN COUNCIL	OC
RESERVATION	
CANCELLED	
SAND & GRAVEL	

NOTE: MINING RIGHTS IN PARCELS PATENTED PRIOR TO MARCH 1913, VESTED IN ORIGINAL PATENTEE, SEE MINING LANDS ACT, R.S.O. 1970, CHAP. 380, SEC. 21, SUBSEC. 1

SCALE: 1 INCH = 40 CHAINS

1:15840

METRIC

AREA

PIC TWP.

M.N.R. ADMINISTRATIVE DISTRICT

TERRACE BAY

MINING DIVISION

THUNDER BAY

LAND TITLES / REGISTRY DIVISION

THUNDER BAY

Ministry of Natural Resources — Land Management Branch

G 630

MARCH, 1982

90 May 17 PM 4:01

McCoy Twp -

O'Neill Twp -

Cotte Twp -

Lecoeur Twp -

Mussy Lake Area -

Lake Superior

Marathon

Marathon Improvement District

Neutrality Limit of the Marathon Improvement District

PROVINCIAL NATURE RESERVE

PIT

REGULATED UNDER THE PITS ACT

Pandora Point

Heron Bay

Boulton Reef

Prospect Cove

Exploratory Licence of Occupation # 3914

PIC RIVER Indian Reserve No 50

Pic River

Black River

Onoco Lake

Onoco Creek

Mussy River

Mussy Creek

Projected Line

Melgund Sta

C L 2526 PUKASKWA NAT. PARK

ALL ISLANDS WITHIN 2 MILE LIMIT FORM PART OF NAT. PARK

Order No. W 75-73, dated ... 6, 1973, ... as ...

Lot 7, Con XI

Hermit

Hermit Islands

Hattie Cove

Pic River

Gravel & Gravel E...

A-12, - SURFACE RIGHTS ... THEREOWN

SPC36 ORDER NO. A-78-0318, S.R.O.

WITHDRAWN W-1926/79 05/5/89 S.R.O.

WITHDRAWN W-1926/79 08/05/89 S.R.O.

ATS 72/89 NSA SURFACE RIGHTS ONLY

AREAS WITHDRAWN FROM DISPOSITION

S.R. - SURFACE RIGHTS M.R. - MINING RIGHTS

Description	Order No.	Date	Disposition	File

LAND UNDER THE WATERS OF LAKE SUPERIOR WITHDRAWN FROM STAKING BY ORDER IN COUNCIL DATED APR. 30, 1914

AND EXCEPTING THEREOUT ALL ISLANDS LYING IN FRONT OF CONCESSION 2 SUBJECT TO SECTION 16 OF THE MINING ACT

AND ALSO EXCEPTING THEREOUT ALL ISLANDS SHOWN THUS

LEGEND

HIGHWAYS
STREETS
TRAILS
SURVEYED LINES
TOWNSHIP, BASE
LOTS IN UNSURVEYED
DISSOLVED BOUNDARIES
LOT LINES
PARCEL OF LAND
MINING CLAIM
RAILWAY TRACK
UTILITY LINES
NON-PERENNIAL STREAM
FLOODING OF FIRST ZONE WATERS
SUBDIVISION IN TOWN SITE
RESERVATIONS
ORIGINAL SHORELINE
MARSH OR MUSKEG
MINES
TRAVERSE MONUMENT

DISPOSITION OF CROWN LANDS

TYPE OF DOCUMENT	SYMBOL
PATENT SURFACE & MINING RIGHTS	
SURFACE RIGHTS ONLY	
MINING RIGHTS ONLY	
LEASE, SURFACE & MINING RIGHTS	
SURFACE RIGHTS ONLY	
MINING RIGHTS ONLY	
LICENCE OF OCCUPATION	
ORDER IN COUNCIL	OC
RESERVATION	
CANCELLED	
SAND & GRAVEL	

NOTE MINING RIGHTS IN LAKES, STREAMS, ROADS, ETC. MAY BE HELD. SEE PLAN OF SURVEY OF TOWNSHIP, BASE LINE, MERIDIAN OR OTHER SURVEY. LANDS ARE HELD UNDER THE MINING ACT.

SCALE: 1 INCH = 40 CHAINS

AREA

PIC TWP.

M N R ADMINISTRATIVE DISTRICT
TERRACE BAY

MINING DIVISION
THUNDER BAY

LAND TITLES / REGISTRY DIVISION
THUNDER BAY

Ministry of Natural Resources — Land Management Branch

MARCH 2 1982

G-630

O'Neill Twp.

Colle Twp.

Marathon Improvement District

Marathon

Southerly Limit of the Marathon Improvement District

PROVINCIAL NATURE RESERVE

REGULATED UNDER THE PARKS ACT

Lake Superior

Heron Bay

Pampier Islands

Boulton Reef

Prospect Cove

Exploratory Licence of Occupation # 2914

PIC RIVER Indian Reserve No. 50

Pic River

Pukaskwa National Park

Hattie Cove

Black River

Lecoeur Twp.

Projected Line

Meigunda Sto

Mussy Lake Area

ALL ISLANDS WITHIN 2 MILE LIMIT FORM PART OF NAT. PARK

Order No. W 26 73, dated June 6, 1973, File No. 657243.

REF

AREAS WITHDRAWN FROM DISPOSITION

S.R. - SURFACE RIGHTS M.R. - MINING RIGHTS

Description	Order No.	Date	Disposition Rts

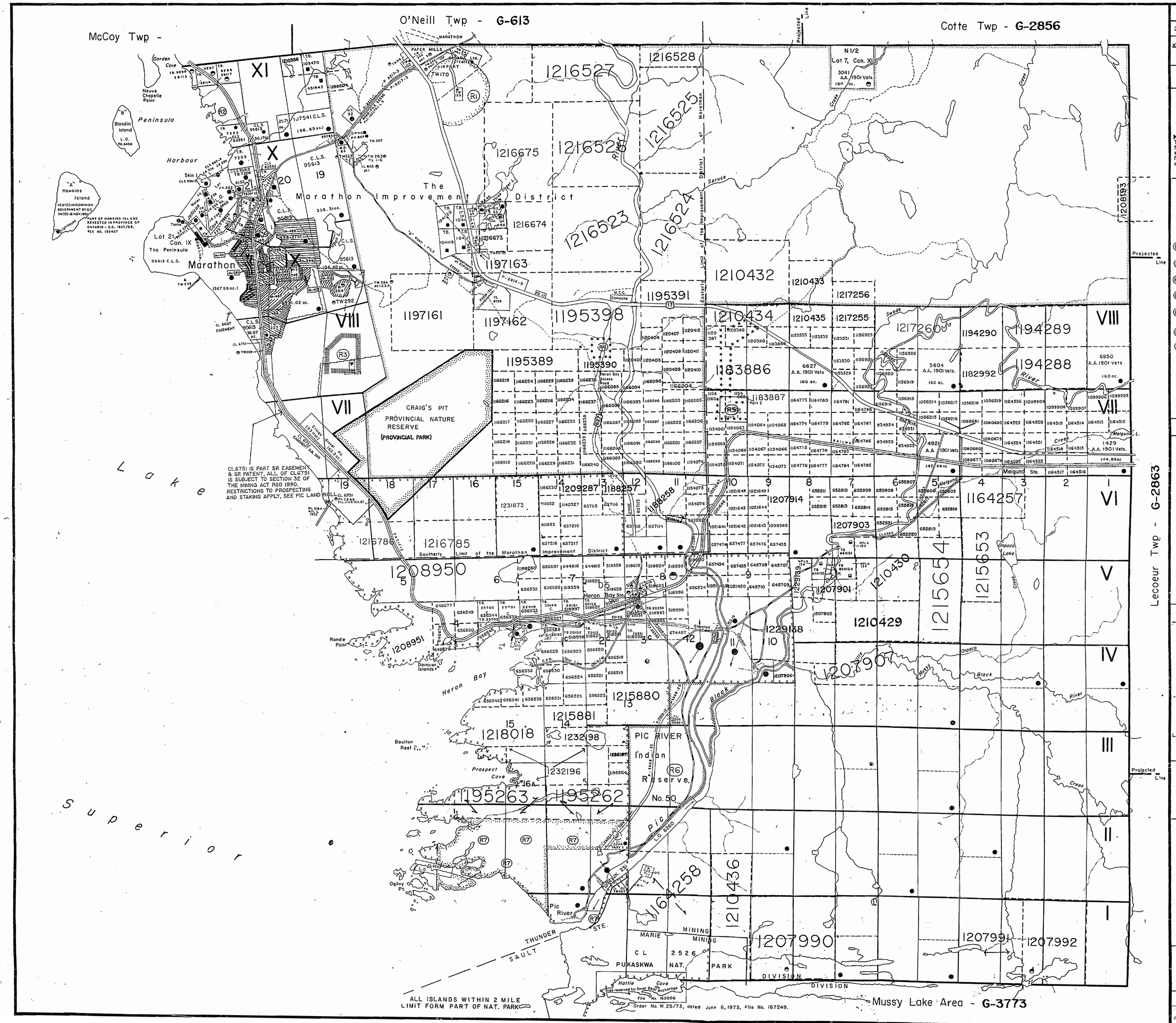

REFERENCES

Indicates Annulled Portion Of Township.

x x x x Indicates lands, along with islands in front of concessions 2 through 6, are subject to Section 109 of The Mining Act.

Lands Under The Waters Of Lake Superior Withdrawn From Staking By Order In Council Dated April 30, 1912.

NOTICE:
The information that appears on this map has been compiled from various sources and accuracy is not guaranteed. Those wishing to stake MINING CLAIMS should consult with the MINING RECORDER, Ministry of Northern Development and Mines, for additional information on the status of the lands shown hereon.

AREAS WITHDRAWN FROM DISPOSITION

M.R.O. – MINING RIGHTS ONLY

S.R.O. – SURFACE RIGHTS ONLY

M.+ S. – MINING AND SURFACE RIGHTS

Description	Order No.	Date	Disposition	File

(R1) MINING & SURFACE RIGHTS WITHDRAWN FROM STAKING. ORDER WNCR 2/84. To protect an omni range facility at Marathon Airport.

(R2) SURFACE RIGHTS ONLY WITHDRAWN FROM STAKING. ORDER WTB-30/92. Waterfront Development by Marathon.

(R3) SURFACE RIGHTS ONLY WITHDRAWN FROM STAKING. ORDER WTB-02/89. Mercury Waste Disposal Site.

(R4) SURFACE RIGHTS ONLY WITHDRAWN FROM STAKING. ORDER WTB-40/81. To prevent developmen without knowledge of hazard waste.

(R5) SURFACE RIGHTS ONLY WITHDRAWN FROM STAKING. ORDER WNCR-02/88. Proposed Municipal Waste Disposal Site.

(R6) MINING & SURFACE RIGHTS WITHDRAWN FROM STAKING. ORDER W-12/88. Ministry determines ownership of land.

(R7) Pending application under Public Lands Act for Mining & Surface Rights. No staking pursuant to Section 30 (b) Mining Act.

LEGEND

HIGHWAY AND ROUTE No.
OTHER ROADS
TRAILS
SURVEYED LINES:
TOWNSHIPS, BASE LINES, ETC.
LOTS, MINING CLAIMS, PARCELS, ETC.
UNSURVEYED LINES:
LOT LINES
PARCEL BOUNDARY
MINING CLAIMS ETC.
RAILWAY AND RIGHT OF WAY
UTILITY LINES
NON-PERENNIAL STREAM
FLOODING OR FLOODING RIGHTS
SUBDIVISION OR COMPOSITE PLAN
RESERVATIONS
ORIGINAL SHORELINE
MARSH OR MUSKEG
MINES
TRAVERSE MONUMENT

DISPOSITION OF CROWN LANDS

TYPE OF DOCUMENT	SYMBOL
PATENT, SURFACE & MINING RIGHTS	●
" , SURFACE RIGHTS ONLY	◓
" , MINING RIGHTS ONLY	◒
LEASE, SURFACE & MINING RIGHTS	■
" , SURFACE RIGHTS ONLY	⬒
" , MINING RIGHTS ONLY	⬓
LICENCE OF OCCUPATION	▼
ORDER-IN-COUNCIL	OC
RESERVATION	Ⓡ
CANCELLED	⊗
SAND & GRAVEL	Ⓖ

LAND USE PERMITS FOR COMMERCIAL TOURISM, OUTPOST CAMPS

NOTE: MINING RIGHTS IN PARCELS PATENTED PRIOR TO MAY 6, 1913, VESTED IN ORIGINAL PATENTEE BY THE PUBLIC LANDS ACT, R.S.O. 1970, CHAP. 380, SEC. 63, SUBSEC 1.

SCALE: 1 INCH = 40 CHAINS

FEET 0 1000 2000 4000 6000 8000

METRES 0 200 1000 (1 KM) 2000 (2 KM)

AREA

PIC TWP.

M.N.R. ADMINISTRATIVE DISTRICT

NIPIGON

MINING DIVISION

THUNDER BAY

LAND TITLES / REGISTRY DIVISION

THUNDER BAY

Ministry of Natural Resources — Land Management Branch

Ontario

Date MARCH 6 1982.

Number G-630

In Service Aug. 19/96 (LA)

McCoy Twp - G-613

O'Neill Twp - G-613

Cotte Twp - G-2856

Lecoeur Twp - G-2863

Mussy Lake Area - G-3773

Lake Superior

Marathon

Peninsula

Harbour

Neuve Chapelle Point

Garden Cove

Blondin Island

Hawkins Island

Skin I.

Rondle Point

Dampier Islands

Heron Bay

Boulton Reef

Prospect Cove

Ogilvy Pt.

Pic River

Hattie Cove

Marathon Improvement District

The Peninsula

Lot 21, Con. IX

95613 C.L.S.

CRAIG'S PIT PROVINCIAL NATURE RESERVE (PROVINCIAL PARK)

PIC RIVER Indian Reserve No. 50

PUKASKWA NAT. PARK

MARIE MINING CL 2526

THUNDER SAULT DIVISION

MINING DIVISION

Southerly Limit of the Marathon Improvement District

Eastern Limit of the Marathon Improvement District

Projected Line

N1/2 Lot 7, Con. XI 3041 A.A. 1901 Vets 160 ac.

6627 A.A. 1901 Vets 160 ac.

5604 A.A. 1901 Vets. 160 ac.

6850 A.A. 1901 Vets 160 ac.

4921 A.A. 1901 Vets. 147.64 ac.

1429 A.A. 1901 Vets. 144.88 ac.

CL6751 IS PART SR EASEMENT & SR PATENT, ALL OF CL6751 IS SUBJECT TO SECTION 32 OF THE MINING ACT RSO 1990. RESTRICTIONS TO PROSPECTING AND STAKING APPLY, SEE PIC LAND ROLL

ALL ISLANDS WITHIN 2 MILE LIMIT FORM PART OF NAT. PARK

Order No. W. 25/73, dated June 6, 1973, File No. 167249.

"A" Hawkins Island VESTED IN DOMINION GOVERNMENT BY O.C. DATED 16 NOV. 1889 — PART OF HAWKINS ISLAND REVESTED IN PROVINCE OF ONTARIO - O.C. 1803/89, REF. NO. 153457

REFERENCES

Indicates Annulled Portion Of Township.

x x x x Indicates lands, along with islands in front of concessions 2 through 6, are subject to Section 109 of The Mining Act.

Lands Under The Waters Of Lake Superior Withdrawn From Staking By Order In Council Dated April 30, 1912.

NOTICE:
The information that appears on this map has been compiled from various sources and accuracy is not guaranteed. Those wishing to stake MINING CLAIMS should consult with the MINING RECORDER, Ministry of Northern Development and Mines, for additional information on the status of the lands shown hereon.

AREAS WITHDRAWN FROM DISPOSITION

M.R.O. – MINING RIGHTS ONLY

S.R.O. – SURFACE RIGHTS ONLY

M.+S. – MINING AND SURFACE RIGHTS

	Description	Order No.	Date	Disposition	File
(R1)	MINING & SURFACE RIGHTS WITHDRAWN FROM STAKING. ORDER WNCR 2/84. To protect an omni range facility at Marathon Airport.				
(R2)	SURFACE RIGHTS ONLY WITHDRAWN FROM STAKING. ORDER WTB-30/92. Waterfront Development by Marathon.				
(R3)	SURFACE RIGHTS ONLY WITHDRAWN FROM STAKING. ORDER WTB-02/89. Mercury Waste Disposal Site.				
(R4)	SURFACE RIGHTS ONLY WITHDRAWN FROM STAKING. ORDER WTB-40/81. To prevent developmen without knowledge of hazard waste.				
(R5)	SURFACE RIGHTS ONLY WITHDRAWN FROM STAKING. ORDER WNCR-02/88. Proposed Municipal Waste Disposal Site.				
(R6)	MINING & SURFACE RIGHTS WITHDRAWN FROM STAKING. ORDER W-12/88. Ministry determines ownership of land.				
(R7)	Pending application under Public Lands Act for Mining & Surface Rights. No staking pursuant to Section 30 (b) Mining Act.				

DATE OF ISSUE

OCT 27 1997

PROVINCIAL RECORDING OFFICE - SUDBURY

LEGEND

- HIGHWAY AND ROUTE No.
- OTHER ROADS
- TRAILS
- SURVEYED LINES:
  - TOWNSHIPS, BASE LINES, ETC.
  - LOTS, MINING CLAIMS, PARCELS, ETC.
- UNSURVEYED LINES:
  - LOT LINES
  - PARCEL BOUNDARY
  - MINING CLAIMS ETC.
- RAILWAY AND RIGHT OF WAY
- UTILITY LINES
- NON-PERENNIAL STREAM
- FLOODING OR FLOODING RIGHTS
- SUBDIVISION OR COMPOSITE PLAN
- RESERVATIONS
- ORIGINAL SHORELINE
- MARSH OR MUSKEG
- MINES
- TRAVERSE MONUMENT

DISPOSITION OF CROWN LANDS

TYPE OF DOCUMENT	SYMBOL
PATENT, SURFACE & MINING RIGHTS	●
" , SURFACE RIGHTS ONLY	◒
" , MINING RIGHTS ONLY	◓
LEASE, SURFACE & MINING RIGHTS	■
" , SURFACE RIGHTS ONLY	▣
" , MINING RIGHTS ONLY	▤
LICENCE OF OCCUPATION	▼
ORDER-IN-COUNCIL	OC
RESERVATION	(R)
CANCELLED	⊘
SAND & GRAVEL	(S)

LAND USE PERMITS FOR COMMERCIAL TOURISM, OUTPOST CAMPS

NOTE: MINING RIGHTS IN PARCELS PATENTED PRIOR TO MAY 6, 1913, VESTED IN ORIGINAL PATENTEE BY THE PUBLIC LANDS ACT, R.S.O. 1970, CHAP. 380, SEC. 63, SUBSEC 1.

SCALE: 1 INCH = 40 CHAINS

FEET 0 1000 2000 4000 6000 8000

METRES 0 200 1000 (1 KM) 2000 (2 KM)

AREA

PIC TWP.

M.N.R. ADMINISTRATIVE DISTRICT

NIPIGON

MINING DIVISION

THUNDER BAY

LAND TITLES / REGISTRY DIVISION

THUNDER BAY

Ministry of Natural Resources — Ontario

Land Management Branch

Date MARCH 2 1982. Number G-630

McCoy Twp -

O'Neill Twp - G-613

Cotte Twp - G-2856

Lecoeur Twp - G-2863

Lake Superior

CRAIG'S PIT PROVINCIAL NATURE RESERVE (PROVINCIAL PARK)

PIC RIVER Indian Reserve No. 50

The Marathon Improvement District

Southerly Limit of the Marathon Improvement District

Eastern Limit of the Marathon Improvement District

CL6751 IS PART SR EASEMENT & SR PATENT, ALL OF CL6751 IS SUBJECT TO SECTION 32 OF THE MINING ACT RSO 1990. RESTRICTIONS TO PROSPECTING AND STAKING APPLY, SEE PIC LAND ROLL

REFERENCES

Indicates Annulled Portion Of Township.

x x x x Indicates lands, along with islands in front of concessions 2 through 6, are subject to Section 109 of The Mining Act.

Lands Under The Waters Of Lake Superior Withdrawn From Staking By Order in Council Dated April 30, 1912.

NOTICE:
The information that appears on this map has been compiled from various sources and accuracy is not guaranteed. Those wishing to stake MINING CLAIMS should consult with the MINING RECORDER, Ministry of Northern Development and Mines, for additional information on the status of the lands shown hereon.

AREAS WITHDRAWN FROM DISPOSITION

M.R.O. – MINING RIGHTS ONLY

S.R.O. – SURFACE RIGHTS ONLY

M.+ S. – MINING AND SURFACE RIGHTS

Description	Order No.	Date	Disposition	File
(R1)	MINING & SURFACE RIGHTS WITHDRAWN FROM STAKING. ORDER WNCR 2/84. To protect an omni range facility at Marathon Airport.			
(R2)	SURFACE RIGHTS ONLY WITHDRAWN FROM STAKING. ORDER WTB-30/92. Waterfront Development by Marathon.			
(R3)	SURFACE RIGHTS ONLY WITHDRAWN FROM STAKING. ORDER WTB-02/89. Mercury Waste Disposal Site.			
(R4)	SURFACE RIGHTS ONLY WITHDRAWN FROM STAKING. ORDER WTB-40/81. To prevent development without knowledge of hazard waste.			
(R5)	SURFACE RIGHTS ONLY WITHDRAWN FROM STAKING. ORDER WNCR-02/88. Proposed Municipal Waste Disposal Site.			
(R6)	MINING & SURFACE RIGHTS WITHDRAWN FROM STAKING. ORDER W-12/88. Ministry determines ownership of land.			
(R7)	Pending application under Public Lands Act for Mining & Surface Rights. No staking pursuant to Section 30 (b) Mining Act.			

DATE OF ISSUE

NOV 13 1998

PROVINCIAL RECORDING OFFICE - SUDBURY

LEGEND

- HIGHWAY AND ROUTE No.
- OTHER ROADS
- TRAILS
- SURVEYED LINES:
  - TOWNSHIPS, BASE LINES, ETC.
  - LOTS, MINING CLAIMS, PARCELS, ETC.
- UNSURVEYED LINES.
  - LOT LINES
  - PARCEL BOUNDARY
  - MINING CLAIMS ETC.
- RAILWAY AND RIGHT OF WAY
- UTILITY LINES
- NON-PERENNIAL STREAM
- FLOODING OR FLOODING RIGHTS
- SUBDIVISION OR COMPOSITE PLAN
- RESERVATIONS
- ORIGINAL SHORELINE
- MARSH OR MUSKEG
- MINES
- TRAVERSE MONUMENT

DISPOSITION OF CROWN LANDS

TYPE OF DOCUMENT	SYMBOL
PATENT, SURFACE & MINING RIGHTS	●
" , SURFACE RIGHTS ONLY	◒
" , MINING RIGHTS ONLY	◒
LEASE, SURFACE & MINING RIGHTS	■
" , SURFACE RIGHTS ONLY	■
" , MINING RIGHTS ONLY	■
LICENCE OF OCCUPATION	▼
ORDER-IN-COUNCIL	OC
RESERVATION	®
CANCELLED	Ⓒ
SAND & GRAVEL	Ⓢ

LAND USE PERMITS FOR COMMERCIAL TOURISM, OUTPOST CAMPS

NOTE: MINING RIGHTS IN PARCELS PATENTED PRIOR TO MAY 6, 1913, VESTED IN ORIGINAL PATENTEE BY THE PUBLIC LANDS ACT, R.S.O. 1970, CHAP. 380, SEC. 63, SUBSEC 1.

SCALE: 1 INCH = 40 CHAINS

FEET 0 1000 2000 4000 6000 8000

METRES 0 200 1000 (1 KM) 2000 (2 KM)

AREA

PIC TWP.

M.N.R. ADMINISTRATIVE DISTRICT

NIPIGON

MINING DIVISION

THUNDER BAY

LAND TITLES / REGISTRY DIVISION

THUNDER BAY

Ministry of Natural Resources — Land Management Branch — Ontario

McCoy Twp

O'Neill Twp - G-613

Cotte Twp - G-2856

Lecoeur Twp - G-2863

Mussy Lake Area - G-3773

Lake Superior

Garden Cove

Neuve Chapelle Point

"B" Blondin Island L.O. No.6466 Peninsula

Harbour

"A" Hawkins Island VESTED IN DOMINION GOVERNMENT BY O.C. DATED 18 NOV. 1897

PART OF HAWKINS ISLAND REVESTED IN PROVINCE OF ONTARIO - O.C. 1803/68, REF. NO. 133457

Lighthouse

Lot 21 Con. IX The Peninsula 95613 C.L.S.

Marathon

MARATHON

PAPER MILLS

AIRPORT

TW170

The Marathon Improvement District

Projected Line

N1/2 Lot 7, Con. XI 3041 AA, 1901 Vets. 160 ac.

Pic River

Spruce

Creek

Marathon Improvement District

Easterly Limit of the Improvement District of Marathon

Projected Line

Sweet

Jackfish River

Melgund Sta.

Melgund L.

Melgund River

Onpoco Lake

Onpoco Creek

Mussy Creek

Black River

Pic River

Heron Bay

Randle Point

Dampier Islands

Boulton Reef

Prospect Cove

Ogilvy Pt.

Pic River STE.

Hattie Cove

Area reserved for Small Boat Anchorage File No. 163006

Order No. W.25/73, dated June 6, 1973, File No. 167249.

CRAIG'S PIT PROVINCIAL NATURE RESERVE (PROVINCIAL PARK)

CL6751 IS PART SR EASEMENT & SR PATENT, ALL OF CL6751 IS SUBJECT TO SECTION 32 OF THE MINING ACT RSO 1990. RESTRICTIONS TO PROSPECTING AND STAKING APPLY, SEE PIC LAND ROLL.

ALL ISLANDS WITHIN 2 MILE LIMIT FORM PART OF NAT. PARK

PIC RIVER Indian Reserve. No. 50

PUKASKWA NAT. PARK

MARIE MINING CL 2526 DIVISION

THUNDER SAULT MINING DIVISION

REFERENCES

Indicates Annulled Portion Of Township.

x x x x Indicates lands, along with islands in front of concessions 2 through 6, are subject to Section 109 of The Mining Act.

Lands Under The Waters Of Lake Superior Withdrawn From Staking By Order in Council Dated April 30, 1912.

NOTICE:
The information that appears on this map has been compiled from various sources and accuracy is not guaranteed. Those wishing to stake MINING CLAIMS should consult with the MINING RECORDER, Ministry of Northern Development and Mines, for additional information on the status of the lands shown hereon.

AREAS WITHDRAWN FROM DISPOSITION

M.R.O. – MINING RIGHTS ONLY

S.R.O. – SURFACE RIGHTS ONLY

M.+S. – MINING AND SURFACE RIGHTS

	Description	Order No.	Date	Disposition	File
R1	MINING & SURFACE RIGHTS WITHDRAWN FROM STAKING.	ORDER WNCR 2/84.		To protect an omni range facility at Marathon Airport.	
R2	SURFACE RIGHTS ONLY WITHDRAWN FROM STAKING.	ORDER WTB-30/92.		Waterfront Development by Marathon.	
R3	SURFACE RIGHTS ONLY WITHDRAWN FROM STAKING.	ORDER WTB-02/89.		Mercury Waste Disposal Site.	
R4	SURFACE RIGHTS ONLY WITHDRAWN FROM STAKING.	ORDER WTB-40/81.		To prevent development without knowledge of hazard waste.	
R5	SURFACE RIGHTS ONLY WITHDRAWN FROM STAKING.	ORDER WNCR-02/88.		Proposed Municipal Waste Disposal Site.	
R6	MINING & SURFACE RIGHTS WITHDRAWN FROM STAKING.	ORDER W-12/88.		Ministry determines ownership of land.	
R7	Pending application under Public Lands Act for Mining & Surface Rights. No staking pursuant to Section 30 (b) Mining Act.				

LEGEND

HIGHWAY AND ROUTE No.
OTHER ROADS
TRAILS
SURVEYED LINES:
TOWNSHIPS, BASE LINES, ETC.
LOTS, MINING CLAIMS, PARCELS, ETC.
UNSURVEYED LINES:
LOT LINES
PARCEL BOUNDARY
MINING CLAIMS ETC.
RAILWAY AND RIGHT OF WAY
UTILITY LINES
NON-PERENNIAL STREAM
FLOODING OR FLOODING RIGHTS
SUBDIVISION OR COMPOSITE PLAN
RESERVATIONS
ORIGINAL SHORELINE
MARSH OR MUSKEG
MINES
TRAVERSE MONUMENT

DISPOSITION OF CROWN LANDS

TYPE OF DOCUMENT	SYMBOL
PATENT, SURFACE & MINING RIGHTS	●
" , SURFACE RIGHTS ONLY	◒
" , MINING RIGHTS ONLY	◒
LEASE, SURFACE & MINING RIGHTS	■
" , SURFACE RIGHTS ONLY	■
" , MINING RIGHTS ONLY	■
LICENCE OF OCCUPATION	▼
ORDER-IN-COUNCIL	OC
RESERVATION	®
CANCELLED	⊗
SAND & GRAVEL	Ⓖ

LAND USE PERMITS FOR COMMERCIAL TOURISM, OUTPOST CAMPS

NOTE: MINING RIGHTS IN PARCELS PATENTED PRIOR TO MAY 6, 1913, VESTED IN ORIGINAL PATENTEE BY THE PUBLIC LANDS ACT, R.S.O. 1970, CHAP. 380, SEC. 63, SUBSEC 1.

SCALE: 1 INCH = 40 CHAINS

FEET 0 1000 2000 4000 6000 8000

METRES 0 200 1000 (1 KM) 2000 (2 KM)

AREA

PIC TWP.

M.N.R. ADMINISTRATIVE DISTRICT

NIPIGON

MINING DIVISION

THUNDER BAY

LAND TITLES / REGISTRY DIVISION

THUNDER BAY

Ontario Ministry of Natural Resources — Land Management Branch

Date MARCH, 1982. Number 630

McCoy Twp -

O'Neill Twp - G-613

Cotte Twp - G-2856

Lecoeur Twp - G-2863

Mussy Lake Area - G-3773

Lake Superior

Marathon

Peninsula

Harbour

Garden Cove

Neuve Chapelle Point

Blondin Island

Hawkins Island

Skin I.

Lot 21, Con. IX
The Peninsula
95613 C.L.S.

The Marathon Improvement District

Southerly Limit of the Marathon Improvement District

Limit of the Improvement District of Marathon

Easterly

Projected Line

Spruce Creek

Swede Creek

Melgund River

Melgund L.

Opapca Lake

Opapca Creek

Black River

Heron Bay

Rondle Point

Boulton Reef

Prospect Cove

Ogilvy Pt.

Pic River

PIC RIVER Indian Reserve No. 50

CRAIG'S PIT PROVINCIAL NATURE RESERVE (PROVINCIAL PARK)

PUKASKWA NAT. PARK

Hattie Cove

THUNDER BAY MINING DIVISION

MARIE MINING DIVISION

THUNDER BAY SAULT STE.

N1/2 Lot 7, Con. XI
3041 A.A. 1901 Vets
160 ac.

5604 A.A. 1901 Vets. 160 ac.

6627 A.A. 1901 Vets 160 ac.

6850 A.A. 1901 Vets 160 ac.

4921 A.A. 1901 Vets 147.84 ac.

1429 A.A. 1901 Vets. 146.88 ac.

CL.6751 IS PART SR EASEMENT & SR PATENT, ALL OF CL6751 IS SUBJECT TO SECTION 32 OF THE MINING ACT RSO 1990. RESTRICTIONS TO PROSPECTING AND STAKING APPLY, SEE PIC LAND ROLL.

ALL ISLANDS WITHIN 2 MILE LIMIT FORM PART OF NAT. PARK

Order No. W. 25/73, dated June 6, 1973, File No. 167249.

REFERENCES

Indicates Annulled Portion Of Township.

X X X X Indicates lands, along with islands in front of concessions 2 through 6, are subject to Section 103 of The Mining Act.

Lands Under The Waters Of Lake Superior Withdrawn From Staking By Order In Council Dated April 30, 1912.

NOTICE:
The information that appears on this map has been compiled from various sources and accuracy is not guaranteed. Those wishing to stake MINING CLAIMS should consult with the MINING RECORDER, Ministry of Northern Development and Mines, for additional information on the status of the lands shown hereon.

AREAS WITHDRAWN FROM DISPOSITION

M.R.O. – MINING RIGHTS ONLY

S.R.O. – SURFACE RIGHTS ONLY

M.+S. – MINING AND SURFACE RIGHTS

	Description	Order No.	Date	Disposition	File
R1	MINING & SURFACE RIGHTS WITHDRAWN FROM STAKING.	ORDER WNCR 2/84.		To protect an omni range facility at Marathon Airport.	
R2	SURFACE RIGHTS ONLY WITHDRAWN FROM STAKING.	ORDER WTB-30/92.		Waterfront Development by Marathon.	
R3	SURFACE RIGHTS ONLY WITHDRAWN FROM STAKING.	ORDER WTB-02/89.		Mercury Waste Disposal Site.	
R4	SURFACE RIGHTS ONLY WITHDRAWN FROM STAKING.	ORDER WTB-40/81.		To prevent developmen without knowledge of hazard waste.	
R5	SURFACE RIGHTS ONLY WITHDRAWN FROM STAKING.	ORDER WNCR-02/88.		Proposed Municipal Waste Disposal Site.	
R6	MINING & SURFACE RIGHTS WITHDRAWN FROM STAKING.	ORDER W-12/88.		Ministry determines ownership of land.	
R7	Pending application under Public Lands Act for Mining & Surface Rights. No staking pursuant to Section 30 (b) Mining Act.				

LEGEND

- HIGHWAY AND ROUTE No.
- OTHER ROADS
- TRAILS
- SURVEYED LINES:
  - TOWNSHIPS, BASE LINES, ETC.
  - LOTS, MINING CLAIMS, PARCELS, ETC.
- UNSURVEYED LINES.
  - LOT LINES
  - PARCEL BOUNDARY
  - MINING CLAIMS ETC.
- RAILWAY AND RIGHT OF WAY
- UTILITY LINES
- NON-PERENNIAL STREAM
- FLOODING OR FLOODING RIGHTS
- SUBDIVISION OR COMPOSITE PLAN
- RESERVATIONS
- ORIGINAL SHORELINE
- MARSH OR MUSKEG
- MINES
- TRAVERSE MONUMENT

DISPOSITION OF CROWN LANDS

TYPE OF DOCUMENT	SYMBOL
PATENT, SURFACE & MINING RIGHTS	●
" , SURFACE RIGHTS ONLY	◒
" , MINING RIGHTS ONLY	◓
LEASE, SURFACE & MINING RIGHTS	■
" , SURFACE RIGHTS ONLY	▬
" , MINING RIGHTS ONLY	▬
LICENCE OF OCCUPATION	▼
ORDER-IN-COUNCIL	OC
RESERVATION	R
CANCELLED	⊗
SAND & GRAVEL	G

LAND USE PERMITS FOR COMMERCIAL TOURISM, OUTPOST CAMPS

NOTE: MINING RIGHTS IN PARCELS PATENTED PRIOR TO MAY 6, 1913, VESTED IN ORIGINAL PATENTEE UNDER THE PUBLIC LANDS ACT, R.S.O. 1970, CHAPTER 380, SECTION 62, PARAGRAPH 2.

DATE OF ISSUE

MAY 29 1996

PROVINCIAL RECORDING OFFICE - SUDBURY

SCALE: 1 INCH = 40 CHAINS

FEET 0 1000 2000 4000 6000 8000

METRES 0 200 1000 2000 (1 KM) (2 KM)

AREA

PIC TWP.

M.N.R. ADMINISTRATIVE DISTRICT
NIPIGON

MINING DIVISION
THUNDER BAY

LAND TITLES / REGISTRY DIVISION
THUNDER BAY

Ontario Ministry of Natural Resources — Land Management Branch

Date MARCH 2 1982.

Number G-630

In Service Aug. 1996 (LA)

McCoy Twp - G-613

O'Neill Twp - G-613

Cotte Twp - G-2856

Lecoeur Twp - G-2863

Mussy Lake Area - G-3773

Lake Superior

Marathon

The Marathon Improvement District

Southerly Limit of the Marathon Improvement District

Eastern Limit of the Marathon Improvement District

Projected Line

Projected Line

Projected Line

Peninsula Harbour

Blondin Island L.O. No. 6468

Hawkins Island

"A" VESTED IN DOMINION GOVERNMENT BY O.C. DATED 16 NOV. 1897

"B" PART OF HAWKINS ISLAND REVESTED IN PROVINCE OF ONTARIO - O.C. 1803/66, REF. NO. 133457

Lot 21 Con. IX The Peninsula 95613 C.L.S.

Garden Cove

Neuve Chapelle Point

Skin

Jellicoe

Water

Davis

Tamblyn

Rondle Point

Dampier Islands

Heron Bay

Boulton Reef

Prospect Cove

Ogilvy Pt.

Pic River

Indian Reserve No. 50

PIC RIVER

Herron Bay Access Road

Heron Bay Stn.

Hollie Cove reserved for Small Boat Anchorage File No. 163006

Order No. W. 25/73, dated June 6, 1973, File No. 167249.

CRAIG'S PIT PROVINCIAL NATURE RESERVE (PROVINCIAL PARK)

CL6751 IS PART SR EASEMENT & SR PATENT, ALL OF CL6751 IS SUBJECT TO SECTION 32 OF THE MINING ACT RSO 1990. RESTRICTIONS TO PROSPECTING AND STAKING APPLY, SEE PIC LAND ROLL.

ALL ISLANDS WITHIN 2 MILE LIMIT FORM PART OF NAT. PARK

PUKASKWA NAT. PARK

MARIE MINING CL 2526

THUNDER BAY DISTRICT

THUNDER BAY DISTRICT

THUNDER BAY DISTRICT

SAULT STE.

Melgund Lake

Melgund Creek

Melgund Sta.

Opapca Lake

Opapca Creek

Mussy Creek

Mussy Lake

Black River

Spruce Creek

Marathon Creek

Swede River

Swede Creek

Pic River

Pic Creek

Pipestone Creek

Pipestone River

Pipestone Bay

Pipestone Lake

Pipestone Lake Dam

Pipestone Lake Outlet

Pipestone Lake Inlet

Pipestone Lake Inlet Dam

Pipestone Lake Inlet Outlet

Pipestone Lake Inlet Inlet

Pipestone Lake Inlet Inlet Dam

Pipestone Lake Inlet Inlet Outlet

Pipestone Lake Inlet Inlet Inlet

Pipestone Lake Inlet Inlet Inlet Dam

Pipestone Lake Inlet Inlet Inlet Outlet

Pipestone Lake Inlet Inlet Inlet Inlet

Pipestone Lake Inlet Inlet Inlet Inlet Dam

Pipestone Lake Inlet Inlet Inlet Inlet Outlet

Pipestone Lake Inlet Inlet Inlet Inlet Inlet

Pipestone Lake Inlet Inlet Inlet Inlet Inlet Dam

Pipestone Lake Inlet Inlet Inlet Inlet Inlet Outlet

Pipestone Lake Inlet Inlet Inlet Inlet Inlet Inlet

Pipestone Lake Inlet Inlet Inlet Inlet Inlet Inlet Dam

Pipestone Lake Inlet Inlet Inlet Inlet Inlet Inlet Outlet

Pipestone Lake Inlet Inlet Inlet Inlet Inlet Inlet Inlet

Pipestone Lake Inlet Inlet Inlet Inlet Inlet Inlet Inlet Dam

Pipestone Lake Inlet Inlet Inlet Inlet Inlet Inlet Inlet Outlet

Pipestone Lake Inlet Inlet Inlet Inlet Inlet Inlet Inlet Inlet

Pipestone Lake Inlet Inlet Inlet Inlet Inlet Inlet Inlet Inlet Dam

Pipestone Lake Inlet Inlet Inlet Inlet Inlet Inlet Inlet Inlet Outlet

Pipestone Lake Inlet Inlet Inlet Inlet Inlet Inlet Inlet Inlet Inlet

Pipestone Lake Inlet Inlet Inlet Inlet Inlet Inlet Inlet Inlet Inlet Dam

Pipestone Lake Inlet Inlet Inlet Inlet Inlet Inlet Inlet Inlet Inlet Outlet

Pipestone Lake Inlet Inlet Inlet Inlet Inlet Inlet Inlet Inlet Inlet Inlet

Pipestone Lake Inlet Inlet Inlet Inlet Inlet Inlet Inlet Inlet Inlet Inlet Dam

Pipestone Lake Inlet Inlet Inlet Inlet Inlet Inlet Inlet Inlet Inlet Inlet Outlet

Pipestone Lake Inlet Inlet Inlet Inlet Inlet Inlet Inlet Inlet Inlet Inlet Inlet

Pipestone Lake Inlet Inlet Inlet Inlet Inlet Inlet Inlet Inlet Inlet Inlet Inlet Dam

Pipestone Lake Inlet Inlet Inlet Inlet Inlet Inlet Inlet Inlet Inlet Inlet Inlet Outlet

Pipestone Lake Inlet Inlet Inlet Inlet Inlet Inlet Inlet Inlet Inlet Inlet Inlet Inlet

Pipestone Lake Inlet Inlet Inlet Inlet Inlet Inlet Inlet Inlet Inlet Inlet Inlet Inlet Dam

Pipestone Lake Inlet Inlet Inlet Inlet Inlet Inlet Inlet Inlet Inlet Inlet Inlet Inlet Outlet

Pipestone Lake Inlet Inlet Inlet Inlet Inlet Inlet Inlet Inlet Inlet Inlet Inlet Inlet Inlet

Pipestone Lake Inlet Inlet Inlet Inlet Inlet Inlet Inlet Inlet Inlet Inlet Inlet Inlet Inlet Dam

Pipestone Lake Inlet Inlet Inlet Inlet Inlet Inlet Inlet Inlet Inlet Inlet Inlet Inlet Inlet Outlet

Pipestone Lake Inlet Inlet Inlet Inlet Inlet Inlet Inlet Inlet Inlet Inlet Inlet Inlet Inlet Inlet

Pipestone Lake Inlet Inlet Inlet Inlet Inlet Inlet Inlet Inlet Inlet Inlet Inlet Inlet Inlet Inlet Dam

Pipestone Lake Inlet Inlet Inlet Inlet Inlet Inlet Inlet Inlet Inlet Inlet Inlet Inlet Inlet Inlet Outlet

Pipestone Lake Inlet Inlet Inlet Inlet Inlet Inlet Inlet Inlet Inlet Inlet Inlet Inlet Inlet Inlet Inlet

Pipestone Lake Inlet Inlet Inlet Inlet Inlet Inlet Inlet Inlet Inlet Inlet Inlet Inlet Inlet Inlet Inlet Dam

Pipestone Lake Inlet Inlet Inlet Inlet Inlet Inlet Inlet Inlet Inlet Inlet Inlet Inlet Inlet Inlet Inlet Outlet

Pipestone Lake Inlet Inlet Inlet Inlet Inlet Inlet Inlet Inlet Inlet Inlet Inlet Inlet Inlet Inlet Inlet Inlet

Pipestone Lake Inlet Inlet Inlet Inlet Inlet Inlet Inlet Inlet Inlet Inlet Inlet Inlet Inlet Inlet Inlet Inlet Dam

Pipestone Lake Inlet Inlet Inlet Inlet Inlet Inlet Inlet Inlet Inlet Inlet Inlet Inlet Inlet Inlet Inlet Inlet Outlet

Pipestone Lake Inlet Inlet Inlet Inlet Inlet Inlet Inlet Inlet Inlet Inlet Inlet Inlet Inlet Inlet Inlet Inlet Inlet

Pipestone Lake Inlet Inlet Inlet Inlet Inlet Inlet Inlet Inlet Inlet Inlet Inlet Inlet Inlet Inlet Inlet Inlet Inlet Dam

Pipestone Lake Inlet Inlet Inlet Inlet Inlet Inlet Inlet Inlet Inlet Inlet Inlet Inlet Inlet Inlet Inlet Inlet Inlet Outlet

Pipestone Lake Inlet Inlet Inlet Inlet Inlet Inlet Inlet Inlet Inlet Inlet Inlet Inlet Inlet Inlet Inlet Inlet Inlet Inlet

Pipestone Lake Inlet Inlet Inlet Inlet Inlet Inlet Inlet Inlet Inlet Inlet Inlet Inlet Inlet Inlet Inlet Inlet Inlet Inlet Dam

Pipestone Lake Inlet Inlet Inlet Inlet Inlet Inlet Inlet Inlet Inlet Inlet Inlet Inlet Inlet Inlet Inlet Inlet Inlet Inlet Outlet

Pipestone Lake Inlet Inlet Inlet Inlet Inlet Inlet Inlet Inlet Inlet Inlet Inlet Inlet Inlet Inlet Inlet Inlet Inlet Inlet Inlet

Pipestone Lake Inlet Inlet Inlet Inlet Inlet Inlet Inlet Inlet Inlet Inlet Inlet Inlet Inlet Inlet Inlet Inlet Inlet Inlet Inlet Dam

Pipestone Lake Inlet Inlet Inlet Inlet Inlet Inlet Inlet Inlet Inlet Inlet Inlet Inlet Inlet Inlet Inlet Inlet Inlet Inlet Inlet Outlet

Pipestone Lake Inlet

Pipestone Lake Inlet Dam

Pipestone Lake Inlet Outlet

Pipestone Lake Inlet

Pipestone Lake Inlet Dam

Pipestone Lake Inlet Outlet

Pipestone Lake Inlet

Pipestone Lake Inlet Dam

Pipestone Lake Inlet Outlet

Pipestone Lake Inlet

Pipestone Lake Inlet Dam

Pipestone Lake Inlet Outlet

Pipestone Lake Inlet

Pipestone Lake Inlet Dam

Pipestone Lake Inlet Outlet

Pipestone Lake Inlet

Pipestone Lake Inlet Dam

Pipestone Lake Inlet Outlet

Pipestone Lake Inlet

Pipestone Lake Inlet Dam

Pipestone Lake Inlet Outlet

Pipestone Lake Inlet

Pipestone Lake Inlet Dam

Pipestone Lake Inlet Outlet

Pipestone Lake Inlet

Pipestone Lake Inlet Dam

Pipestone Lake Inlet Outlet

Pipestone Lake Inlet

Pipestone Lake Inlet Dam

Pipestone Lake Inlet Outlet

Pipestone Lake Inlet

Pipestone Lake Inlet Dam

Pipestone Lake Inlet Outlet

Pipestone Lake Inlet

Pipestone Lake Inlet Dam

Pipestone Lake Inlet Outlet

Pipestone Lake Inlet

Pipestone Lake Inlet Dam

Pipestone Lake Inlet Outlet

Pipestone Lake Inlet

Pipestone Lake Inlet Dam

Pipestone Lake Inlet Outlet

Pipestone Lake Inlet

Pipestone Lake Inlet Dam

Pipestone Lake Inlet Outlet

Pipestone Lake Inlet

Pipestone Lake Inlet Dam

Pipestone Lake Inlet Outlet

Pipestone Lake Inlet

Pipestone Lake Inlet Dam

Pipestone Lake Inlet Outlet

Pipestone Lake Inlet

Pipestone Lake Inlet Dam

Pipestone Lake Inlet Outlet

Pipestone Lake Inlet

Pipestone Lake Inlet Dam

Pipestone Lake Inlet Outlet

Pipestone Lake Inlet

Pipestone Lake Inlet Dam

Pipestone Lake Inlet Outlet

Pipestone Lake Inlet

Pipestone Lake Inlet Dam

Pipestone Lake Inlet Outlet

Pipestone Lake Inlet

Pipestone Lake Inlet Dam

Pipestone Lake Inlet Outlet

Pipestone Lake Inlet

Pipestone Lake Inlet Dam

Pipestone Lake Inlet Outlet

Pipestone Lake Inlet

Pipestone Lake Inlet Dam

Pipestone Lake Inlet Outlet

Pipestone Lake Inlet

Pipestone Lake Inlet Dam

Pipestone Lake Inlet Outlet

Pipestone Lake Inlet

Pipestone Lake Inlet Dam

Pipestone Lake Inlet Outlet

Pipestone Lake Inlet

Pipestone Lake Inlet Dam

Pipestone Lake Inlet Outlet

Pipestone Lake Inlet

Pipestone Lake Inlet Dam

Pipestone Lake Inlet

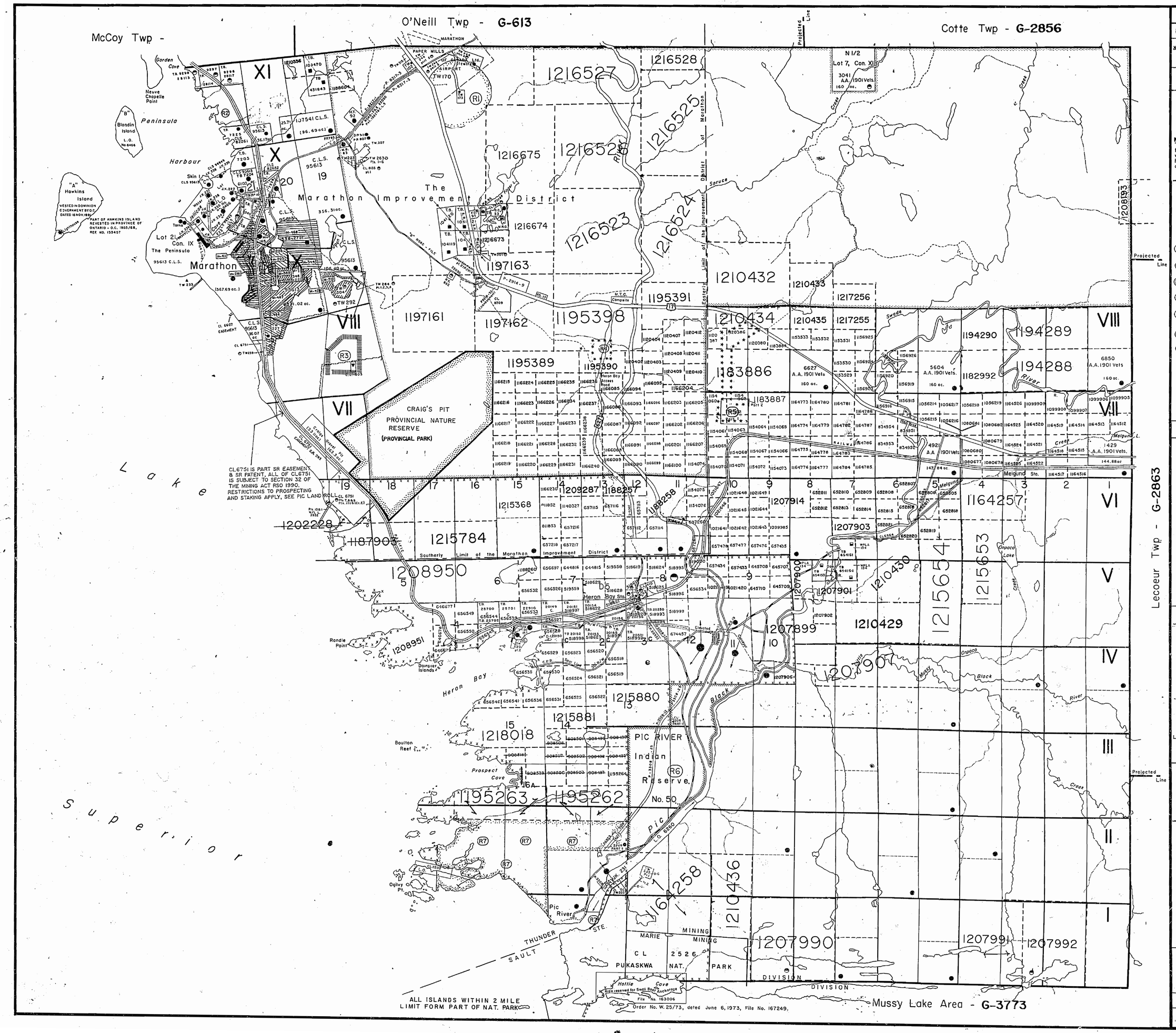

REFERENCES

Indicates Annulled Portion Of Township.

x x x x Indicates lands, along with islands in front of concessions 2 through 6, are subject to Section 109 of The Mining Act.

Lands Under The Waters Of Lake Superior Withdrawn From Staking By Order In Council Dated April 30, 1912.

NOTICE:
The information that appears on this map has been compiled from various sources and accuracy is not guaranteed. Those wishing to stake MINING CLAIMS should consult with the MINING RECORDER, Ministry of Northern Development and Mines, for additional information on the status of the lands shown hereon.

AREAS WITHDRAWN FROM DISPOSITION

M.R.O. – MINING RIGHTS ONLY
S.R.O. – SURFACE RIGHTS ONLY
M.+ S. – MINING AND SURFACE RIGHTS

Description	Order No.	Date	Disposition	File

(R1) MINING & SURFACE RIGHTS WITHDRAWN FROM STAKING. ORDER WNCR 2/84. To protect an omni range facility at Marathon Airport.

(R2) SURFACE RIGHTS ONLY WITHDRAWN FROM STAKING. ORDER WTB-30/92. Waterfront Development by Marathon.

(R3) SURFACE RIGHTS ONLY WITHDRAWN FROM STAKING. ORDER WTB-02/89. Mercury Waste Disposal Site.

(R4) SURFACE RIGHTS ONLY WITHDRAWN FROM STAKING. ORDER WTB-40/81. To prevent developmen without knowledge of hazard waste.

(R5) SURFACE RIGHTS ONLY WITHDRAWN FROM STAKING. ORDER WNCR-02/88. Proposed Municipal Waste Disposal Site.

(R6) MINING & SURFACE RIGHTS WITHDRAWN FROM STAKING. ORDER W-12/88. Ministry determines ownership of land.

(R7) Pending application under Public Lands Act for Mining & Surface Rights. No staking pursuant to Section 30 (b) Mining Act.

LEGEND

HIGHWAY AND ROUTE No.
OTHER ROADS
TRAILS
SURVEYED LINES:
TOWNSHIPS, BASE LINES, ETC.
LOTS, MINING CLAIMS, PARCELS, ETC.
UNSURVEYED LINES:
LOT LINES
PARCEL BOUNDARY
MINING CLAIMS ETC.
RAILWAY AND RIGHT OF WAY
UTILITY LINES
NON-PERENNIAL STREAM
FLOODING OR FLOODING RIGHTS
SUBDIVISION OR COMPOSITE PLAN
RESERVATIONS
ORIGINAL SHORELINE
MARSH OR MUSKEG
MINES
TRAVERSE MONUMENT

DISPOSITION OF CROWN LANDS

TYPE OF DOCUMENT	SYMBOL
PATENT, SURFACE & MINING RIGHTS	●
" , SURFACE RIGHTS ONLY	◓
" , MINING RIGHTS ONLY	◒
LEASE, SURFACE & MINING RIGHTS	■
" , SURFACE RIGHTS ONLY	⬒
" , MINING RIGHTS ONLY	⬓
LICENCE OF OCCUPATION	▼
ORDER-IN-COUNCIL	OC
RESERVATION	Ⓡ
CANCELLED	⊗
SAND & GRAVEL	Ⓖ
LAND USE PERMITS FOR COMMERCIAL TOURISM, OUTPOST CAMPS	▽

NOTE: MINING RIGHTS IN PARCELS PATENTED PRIOR TO MAY 6, 1913, VESTED IN ORIGINAL PATENTEE BY THE PUBLIC LANDS ACT, R.S.O. 1970, CHAP. 380, SEC. 63, SUBSEC 1.

SCALE: 1 INCH = 40 CHAINS

FEET 0 1000 2000 4000 6000 8000
METRES 0 200 1000 (1 KM) 2000 (2 KM)

AREA

PIC TWP.

M.N.R. ADMINISTRATIVE DISTRICT
NIPIGON
MINING DIVISION
THUNDER BAY
LAND TITLES / REGISTRY DIVISION
THUNDER BAY

Ministry of Natural Resources
Land Management Branch
Ontario

Date MARCH 6 1982.
Number G-630
In Service Aug. 19/96 (LA)

McCoy Twp -

O'Neill Twp - G-613

Cotte Twp - G-2856

Twp - G-2863

Lecoeur

Mussy Lake Area - G-3773

Lake Superior

Marathon

Peninsula

Harbour

Neuve Chapelle Point

Garden Cove

"B" Blondin Island L.O. No. 6468

"A" Hawkins Island VESTED IN DOMINION GOVERNMENT BY O.C. DATED 16 NOV. 1899

PART OF HAWKINS ISLAND REVESTED IN PROVINCE OF ONTARIO - O.C. 1803/68, REE NO. 133457

Skin

Tonto

Lot 21, Con. IX The Peninsula 95613 C.L.S.

The Marathon Improvement District

Heron Bay

Randle Point

Dampier Islands

Boulton Reef

Prospect Cove

Ogilvy Pt.

Pic River

PIC RIVER Indian Reserve No. 50

CRAIG'S PIT PROVINCIAL NATURE RESERVE (PROVINCIAL PARK)

PUKASKWA NAT. PARK

MARIE MINING CL 2526

Hattie Cove Area reserved for Small Boats Anchorage File No. 163006

Order No. W. 25/73, dated June 6, 1973, File No. 167249.

ALL ISLANDS WITHIN 2 MILE LIMIT FORM PART OF NAT. PARK

CL6751 IS PART SR EASEMENT & SR PATENT, ALL OF CL6751 IS SUBJECT TO SECTION 32 OF THE MINING ACT RSO 1990. RESTRICTIONS TO PROSPECTING AND STAKING APPLY, SEE PIC LAND ROLL.

N1/2 Lot 7, Con. XII 3041 A.A. 1901 Vets. 160 ac.

Projected Line

Eastern Limit of the Improvement District of Marathon

Spruce Creek

Swede Creek

Onapoca Creek

Mussy Creek

Black River

Melgund River

Melgund Sta.

Onapoca Lake

Melgund L.

Melgund Creek

Heron Bay Sta.

Elevated Railway

CNR Sault Ste. Marie Subdivision

TWP 170 AIRPORT

PAPER MILLS

MARATHON

TW 307

TW 2636 Pts. 1-6

TW 3010

TW 266 Pt. 13,14

TW 292

TW 235

TW 238

TW 239

TW 240

TW 241

TW 242

TW 243

TW 244

TW 245

TW 246

TW 247

TW 248

TW 249

TW 250

TW 251

TW 252

TW 253

TW 254

TW 255

TW 256

TW 257

TW

McCoy Twp -

O'Neill Twp - G-613

Cotte Twp - G-2856

Lecoeur Twp - G-2863

Mussy Lake Area - G-3773

Lake Superior

Marathon

The Marathon Improvement District

Southerly Limit of the Marathon Improvement District

Limit of the Improvement District of Marathon

Eastern Limit of the Improvement District of Marathon

Projected Line

Garden Cove

Neuve Chapelle Point

"B" Blondin Island L.O. No 6446

Peninsula

Harbour

"A" Hawkins Island VESTED IN DOMINION GOVERNMENT BY O.C. DATED 15 NOV. 1889

PART OF HAWKINS ISLAND REVESTED IN PROVINCE OF ONTARIO - O.C. 1905/68, REF. NO. 133457

Lot 21 Con. IX The Peninsula

95613 C.L.S.

Skin

Tobique

Jellicoe

Cove

Boulter

Boulter Cove

Marathon

Pic River Indian Reserve No. 50

Pic River

Heron Bay

Heron Bay Access Road

Heron Bay Site

Randle Point

Dampier Islands

Boulton Reef

Prospect Cove

Ogilvy Pt.

Hattie Cove

CRAIG'S PIT PROVINCIAL NATURE RESERVE (PROVINCIAL PARK)

PUKASKWA NAT. PARK

MARIE CL 2526 MINING DIVISION

THUNDER SAULT STE.

PAPER MILLS AIRPORT

Elevated Water Line

Sewer Line

Sewage Lagoon

Aerodrome Boundary

Transmission Line

Pipe Line

Trail

Creek

Spruce Creek

Onaping Lake

Onaping Creek

Mussy Creek

Black River

Melgund Creek

Melgund Sta.

Melgund L.

Swede Creek

Lot 7, Con. XI N 1/2 3041 A.A. 1901 Vets 160 ac.

6627 A.A. 1901 Vets 160 ac.

5604 A.A. 1901 Vets. 160 ac.

6850 A.A. 1901 Vets 160 ac.

492 A.A. 1901 Vets. 147.84 ac

429 A.A. 1901 Vets. 144.88 ac

CL 6751 IS PART SR EASEMENT & SR PATENT, ALL OF CL 6751 IS SUBJECT TO SECTION 32 OF THE MINING ACT R.S.O. 1990. RESTRICTIONS TO PROSPECTING AND STAKING APPLY, SEE PIC LAND ROLL CL 6751

ALL ISLANDS WITHIN 2 MILE LIMIT FORM PART OF NAT. PARK

Order No. W. 25/73, dated June 6, 1973, File No. 167249.

REFERENCES

Indicates Annulled Portion Of Township.

X X X X Indicates lands, along with islands in front of concessions 2 through 6, are subject to Section 109 of The Mining Act.

Lands Under The Waters Of Lake Superior Withdrawn From Staking By Order In Council Dated April 30, 1912.

DATE OF ISSUE

AUG 10 1998

PROVINCIAL RECORDING OFFICE - SUDBURY

NOTICE: The information that appears on this map has been compiled from various sources and accuracy is not guaranteed. Those wishing to stake MINING CLAIMS should consult with the MINING RECORDER, Ministry of Northern Development and Mines, for additional information on the status of the lands shown hereon.

AREAS WITHDRAWN FROM DISPOSITION

M.R.O. – MINING RIGHTS ONLY

S.R.O. – SURFACE RIGHTS ONLY

M.+ S. – MINING AND SURFACE RIGHTS

Description	Order No.	Date	Disposition	File
R1	MINING & SURFACE RIGHTS WITHDRAWN FROM STAKING. ORDER WNCR 2/84. To protect an omni range facility at Marathon Airport.			
R2	SURFACE RIGHTS ONLY WITHDRAWN FROM STAKING. ORDER WTB-30/92. Waterfront Development by Marathon.			
R3	SURFACE RIGHTS ONLY WITHDRAWN FROM STAKING. ORDER WTB-02/89. Mercury Waste Disposal Site.			
R4	SURFACE RIGHTS ONLY WITHDRAWN FROM STAKING. ORDER WTB-40/81. To prevent development without knowledge of hazard waste.			
R5	SURFACE RIGHTS ONLY WITHDRAWN FROM STAKING. ORDER WNCR-02/88. Proposed Municipal Waste Disposal Site.			
R6	MINING & SURFACE RIGHTS WITHDRAWN FROM STAKING. ORDER W-12/88. Ministry determines ownership of land.			
R7	Pending application under Public Lands Act for Mining & Surface Rights. No staking pursuant to Section 30 (b) Mining Act.			

LEGEND

- HIGHWAY AND ROUTE No.
- OTHER ROADS
- TRAILS
- SURVEYED LINES
  - TOWNSHIPS, BASE LINES, ETC.
  - LOTS, MINING CLAIMS, PARCELS, ETC.
- UNSURVEYED LINES.
  - LOT LINES
  - PARCEL BOUNDARY
  - MINING CLAIMS ETC.
- RAILWAY AND RIGHT OF WAY
- UTILITY LINES
- NON-PERENNIAL STREAM
- FLOODING OR FLOODING RIGHTS
- SUBDIVISION OR COMPOSITE PLAN
- RESERVATIONS
- ORIGINAL SHORELINE
- MARSH OR MUSKEG
- MINES
- TRAVERSE MONUMENT

DISPOSITION OF CROWN LANDS

TYPE OF DOCUMENT	SYMBOL
PATENT, SURFACE & MINING RIGHTS	●
" , SURFACE RIGHTS ONLY	◓
" , MINING RIGHTS ONLY	◒
LEASE, SURFACE & MINING RIGHTS	■
" , SURFACE RIGHTS ONLY	◨
" , MINING RIGHTS ONLY	◧
LICENCE OF OCCUPATION	▼
ORDER-IN-COUNCIL	OC
RESERVATION	R
CANCELLED	⊗
SAND & GRAVEL	G

LAND USE PERMITS FOR COMMERCIAL TOURISM, OUTPOST CAMPS

NOTE: MINING RIGHTS IN PARCELS PATENTED PRIOR TO MAY 6, 1913, VESTED IN ORIGINAL PATENTEE BY THE PUBLIC LANDS ACT, R.S.O. 1970, CHAP. 380, SEC. 63, SUBSEC 1

SCALE: 1 INCH = 40 CHAINS

FEET 0 1000 2000 4000 6000 8000

METRES 0 200 1000 2000

(1 KM) (2 KM)

AREA

PIC TWP.

M.N.R. ADMINISTRATIVE DISTRICT

NIPIGON

MINING DIVISION

THUNDER BAY

LAND TITLES / REGISTRY DIVISION

THUNDER BAY

Ontario Ministry of Natural Resources — Land Management Branch

Date MARCH 2, 1982. Number G-630