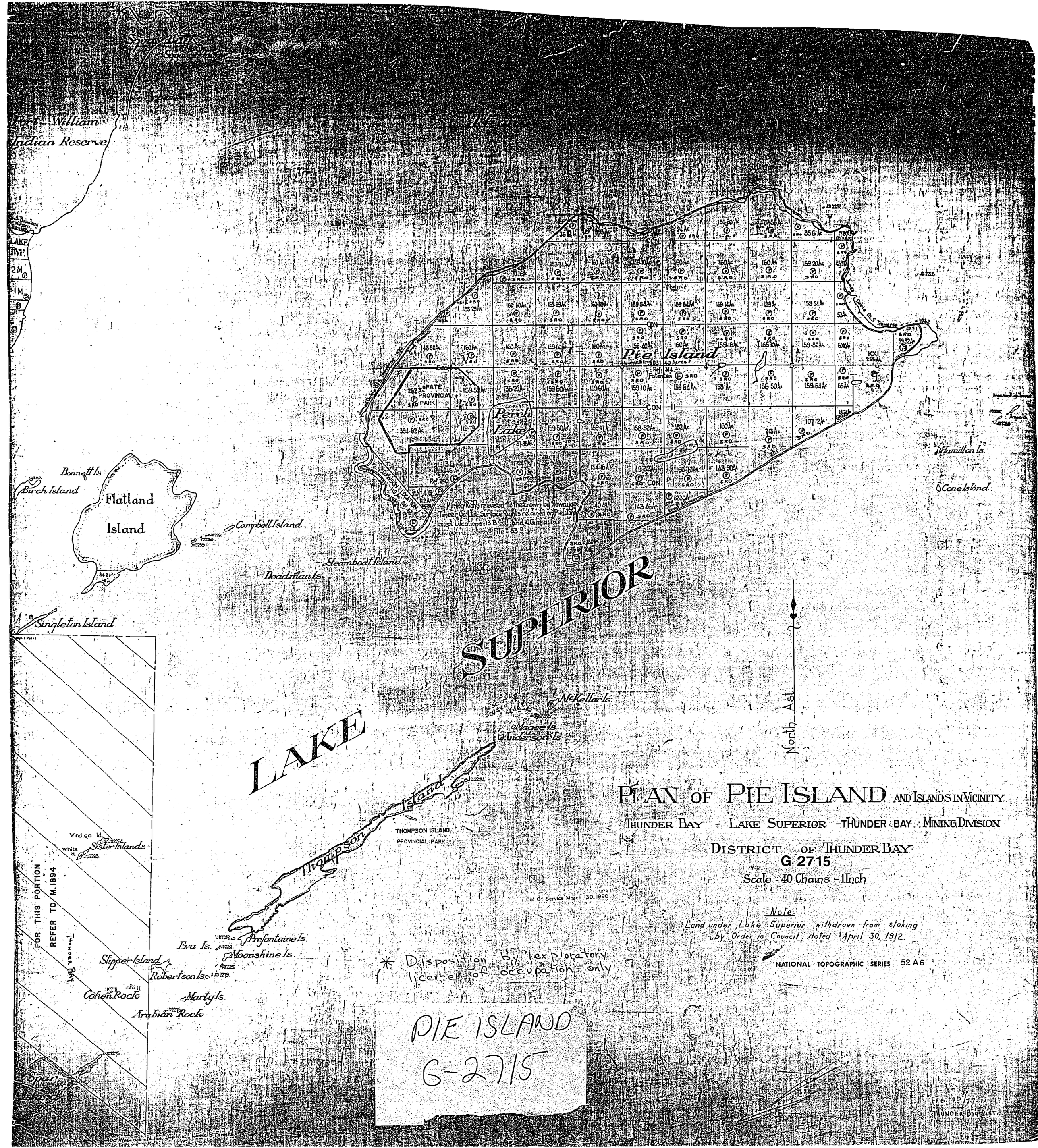
Fort William
Indian Reserve
LAKE
2 M
1 M
Pie Island
Perch Lake
PATE PROVINCIAL PARK
Mining Rights released to the Crown by Newaygo Timber Co. Ltd. Surface Rights retained on Pie Island Except Locations 13 B and 4 G
File 83-9
Hamilton Is.
Cone Island
Bonnett Is
Birch Island
Flatland Island
Campbell Island
Steamboat Island
Deadman Is.
Singleton Island
SUPERIOR
McKellar Is.
Wagee Is
Anderson Is
LAKE
Thompson Island
THOMPSON ISLAND PROVINCIAL PARK
North Ast.
Windigo Id
Sister Islands
White Id
FOR THIS PORTION REFER TO M.1894
Eva Is.
Prefontaine Is.
Moonshine Is.
Slipper Island
Robertson Is.
Cohen Rock
Marty Is.
Arabian Rock
Out Of Service March 30, 1990
PLAN OF PIE ISLAND AND ISLANDS IN VICINITY
THUNDER BAY - LAKE SUPERIOR - THUNDER BAY MINING DIVISION
DISTRICT OF THUNDER BAY
G 2715
Scale - 40 Chains - 1 Inch
Note:
Land under Lake Superior withdrawn from staking by Order in Council dated April 30, 1912.
NATIONAL TOPOGRAPHIC SERIES 52 A 6
* Disposition by exploratory licence of occupation only
PIE ISLAND
G-2715
FEB 15 77
THUNDER BAY DIST.

1862

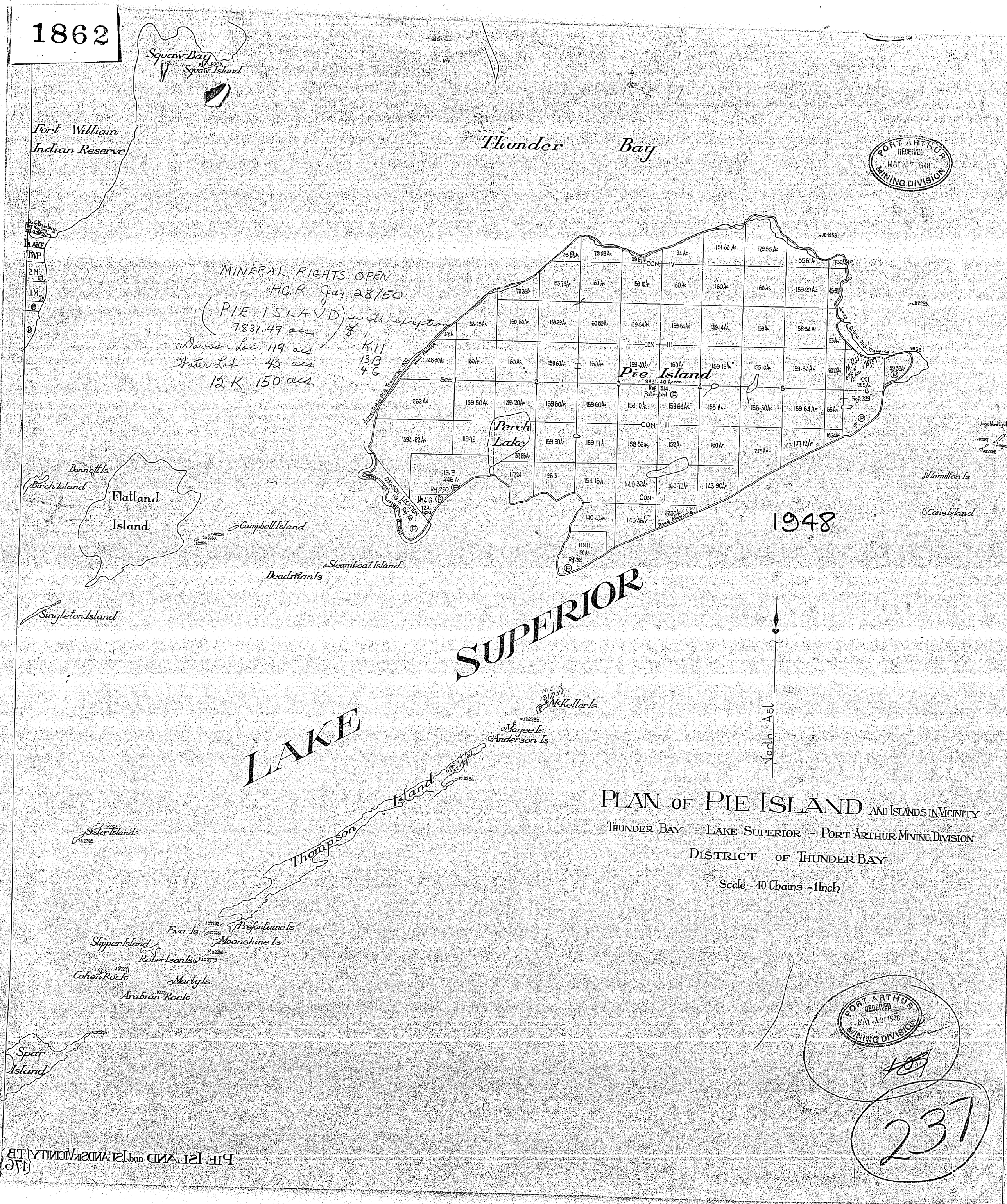
Squaw Bay
Squaw Island
Fort William Indian Reserve
Thunder Bay
BLAKE TWP.
MINERAL RIGHTS OPEN
H.C.R. Jan 28/50
(PIE ISLAND) with exception of
9831.49 acs
Dawson Loc 119. acs
Water Lot 42 acs
12 K 150 acs
K.11
13.B
4.G
Pie Island
9831.40 Acres
Ref. 314
Patented
Perch Lake
CON. IV
CON. III
CON. II
CON. I
Sec. 1
2
3
4
5
6
13.B 246 Ac
Ref. 250
No 4 G
112 Ac
Ref. 168
DAWSON LOCATION 119 Ac
KXI 255 Ac
Ref. 289
KXII 150 Ac
Ref. 209
James Dobie O.L.S. Traverse 1932
Road Allowance
Bonnett Is
Birch Island
Flatland Island
Campbell Island
Steamboat Island
Deadman Is
Singleton Island
Hamilton Is
Cone Island
1948
SUPERIOR
LAKE
McKeller Is
Magee Is
Anderson Is
Thompson Island
Sister Islands
Eva Is
Prefontaine Is
Moonshine Is
Slipper Island
Robertson Is
Cohen Rock
Marty Is
Arabian Rock
Spar Island
North Ast.
PLAN OF PIE ISLAND AND ISLANDS IN VICINITY
THUNDER BAY - LAKE SUPERIOR - PORT ARTHUR MINING DIVISION
DISTRICT OF THUNDER BAY
Scale - 40 Chains - 1 Inch
PORT ARTHUR RECEIVED MAY 17 1948 MINING DIVISION
237

1862

PLAN OF PIE ISLAND AND ISLANDS IN VICINITY

THUNDER BAY - LAKE SUPERIOR - PORT ARTHUR MINING DIVISION

DISTRICT OF THUNDER BAY

Scale - 40 Chains - 1 Inch

M1862

237

23

1862

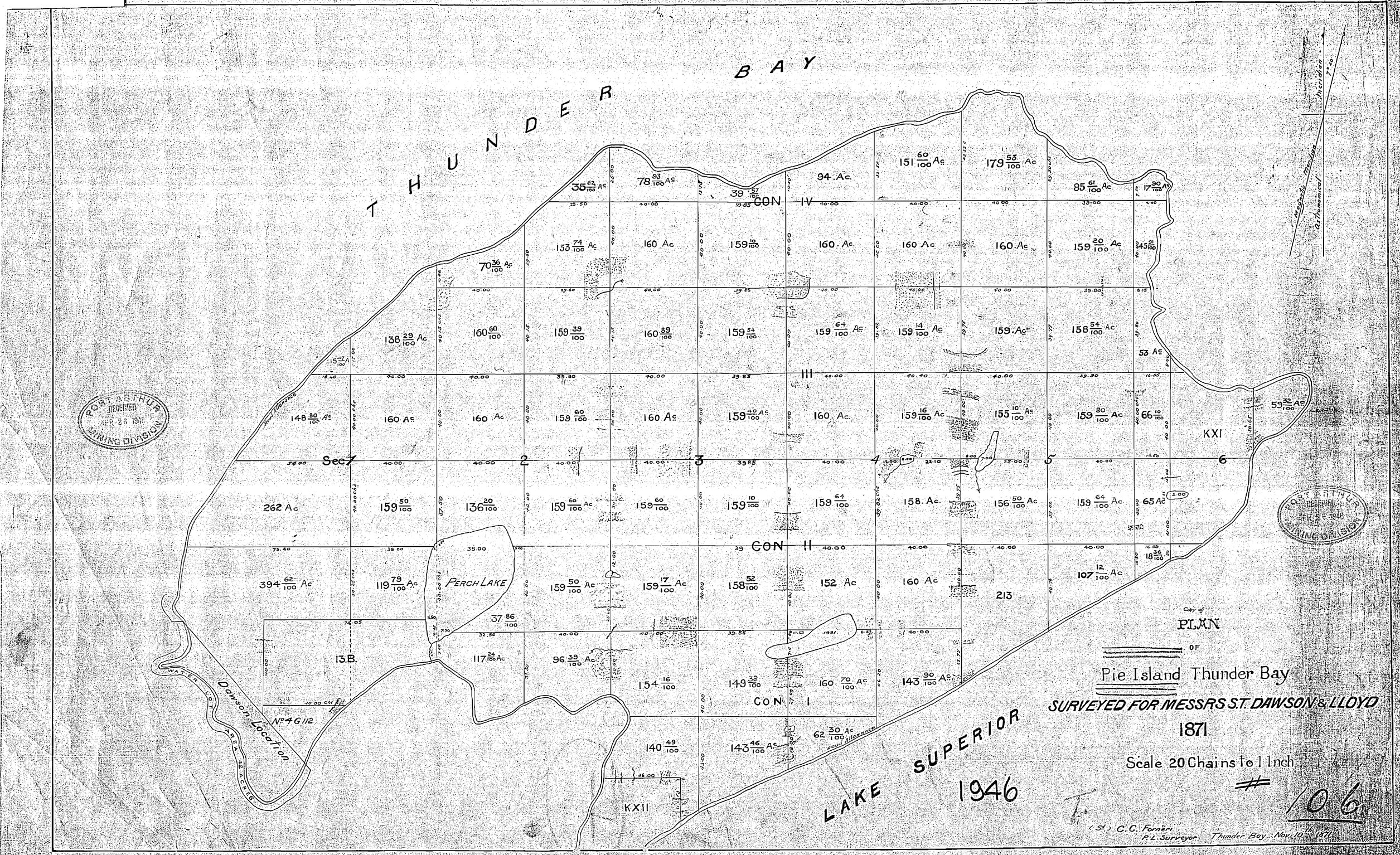
THUNDER BAY
LAKE SUPERIOR
Magnetic Meridian
Astronomical
CON IV
CON III
CON II
CON I
Sec 7
2
3
4
5
6
KXI
KXII
PERCH LAKE
Dawson Location
No 4 G 112
WATER LOT AREA 32 ACRES
Rail Allowance
Pow Allowance
PORT ARTHUR RECEIVED FEB 26 1946 MINING DIVISION
Copy of PLAN OF Pie Island Thunder Bay
SURVEYED FOR MESSRS S.T. DAWSON & LLOYD
1871
Scale 20 Chains to 1 Inch
1946
106
(Sd) C.C. Forneri
P.L. Surveyor
Thunder Bay Nov 10th 1871

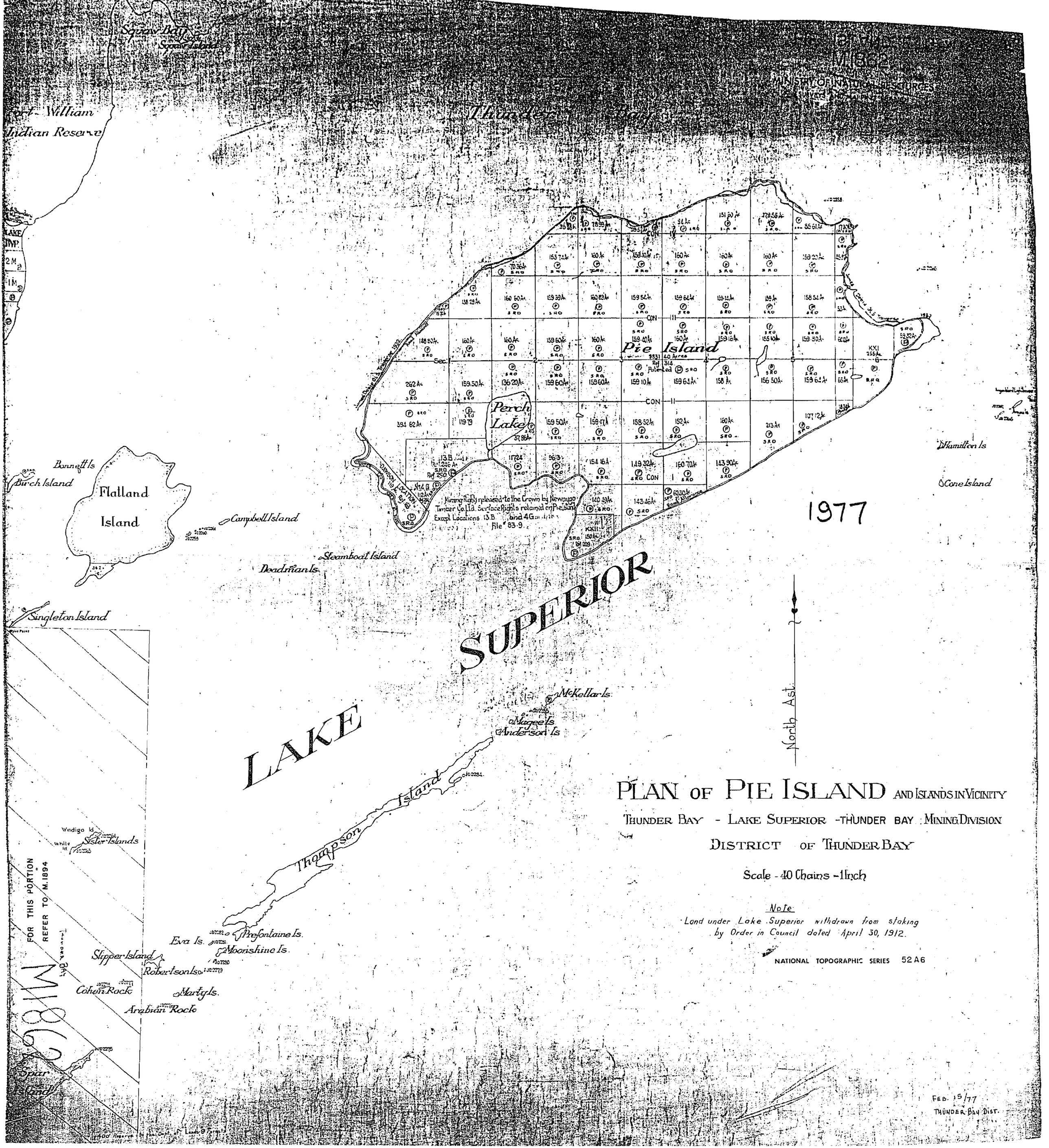

PLAN OF PIE ISLAND AND ISLANDS IN VICINITY

THUNDER BAY - LAKE SUPERIOR - THUNDER BAY MINING DIVISION

DISTRICT OF THUNDER BAY

Scale - 40 Chains - 1 Inch

Note

Land under Lake Superior withdrawn from staking by Order in Council dated April 30, 1912.

NATIONAL TOPOGRAPHIC SERIES 52 A6

FEB. 15/77
THUNDER BAY DIST.

1862

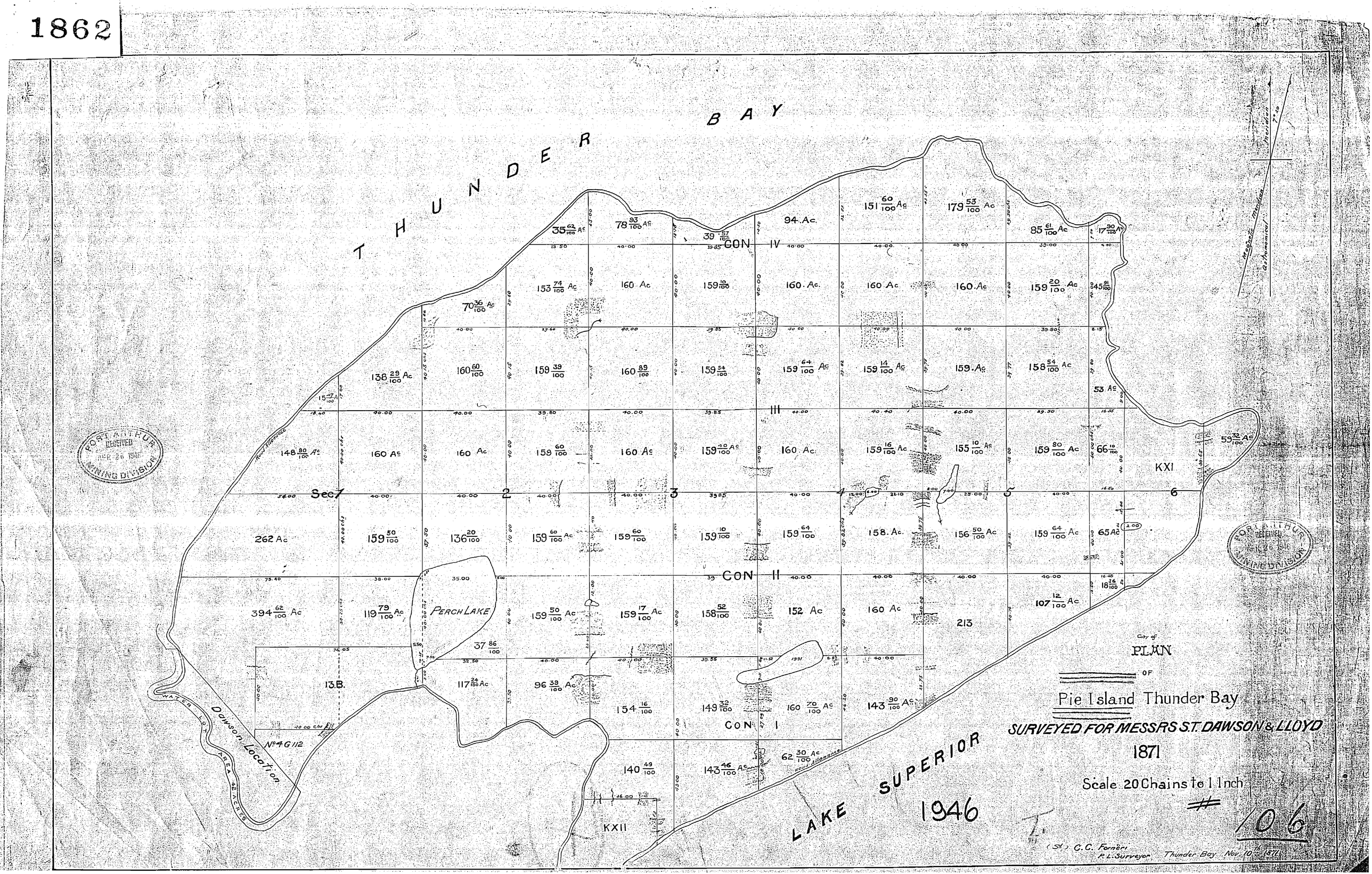
THUNDER BAY
LAKE SUPERIOR
Magnetic Meridian
Astronomical
CON IV
CON III
CON II
CON I
Sec 7
2
3
4
5
6
KXI
KXII
PERCH LAKE
Dawson Location
No 4 G 112
WATER LOT AREA 42 ACRES
Road Allowance
94 Ac.
151 60/100 Ac
179 53/100 Ac
85 61/100 Ac
17 90/100 Ac
35 62/100 Ac
78 93/100 Ac
39 57/100
153 74/100 Ac
160 Ac
159 10/100
160 Ac
160 Ac
160 Ac
159 20/100 Ac
45 91/100
70 36/100 Ac
138 29/100 Ac
160 60/100
159 39/100
160 89/100
159 54/100
159 64/100 Ac
159 14/100 Ac
159 Ac
158 54/100 Ac
53 Ac
15 47/100
148 80/100 Ac
160 Ac
160 Ac
159 60/100
160 Ac
159 40/100 Ac
160 Ac
159 16/100 Ac
155 10/100 Ac
159 80/100 Ac
66 10/100
59 32/100 Ac
262 Ac
159 50/100
136 20/100
159 60/100 Ac
159 60/100
159 10/100
159 64/100
158 Ac
156 50/100 Ac
159 64/100 Ac
65 Ac
18 16/100
107 12/100 Ac
394 62/100 Ac
119 79/100 Ac
159 50/100 Ac
159 17/100 Ac
158 52/100
152 Ac
160 Ac
213
37 86/100
13 B.
117 24/100 Ac
96 39/100 Ac
154 16/100
149 32/100
160 70/100 Ac
143 90/100 Ac
140 49/100
143 46/100 Ac
62 30/100 Ac
Copy of
PLAN
OF
Pie Island Thunder Bay
SURVEYED FOR MESSRS S.T. DAWSON & LLOYD
1871
Scale 20 Chains to 1 Inch
106
(Sd) C.C. Fornéri
P.L. Surveyor Thunder Bay Nov. 10th 1871
POST ARTHUR
RECEIVED
APR 26 1946
MINING DIVISION

1862

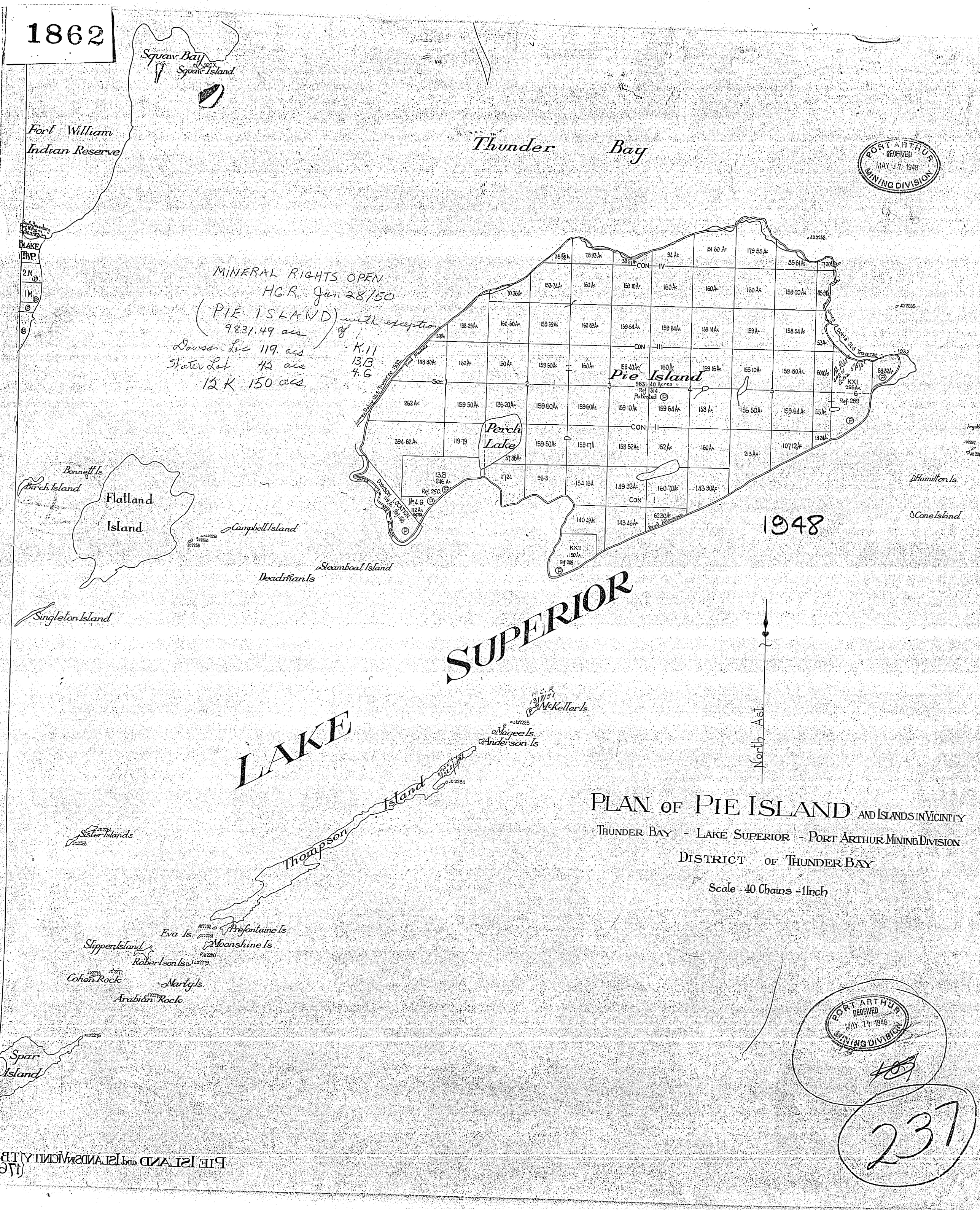

PLAN OF PIE ISLAND AND ISLANDS IN VICINITY

THUNDER BAY - LAKE SUPERIOR - PORT ARTHUR MINING DIVISION

DISTRICT OF THUNDER BAY

Scale - 40 Chains - 1 Inch

PORT ARTHUR RECEIVED MAY 17 1948 MINING DIVISION

237

1862

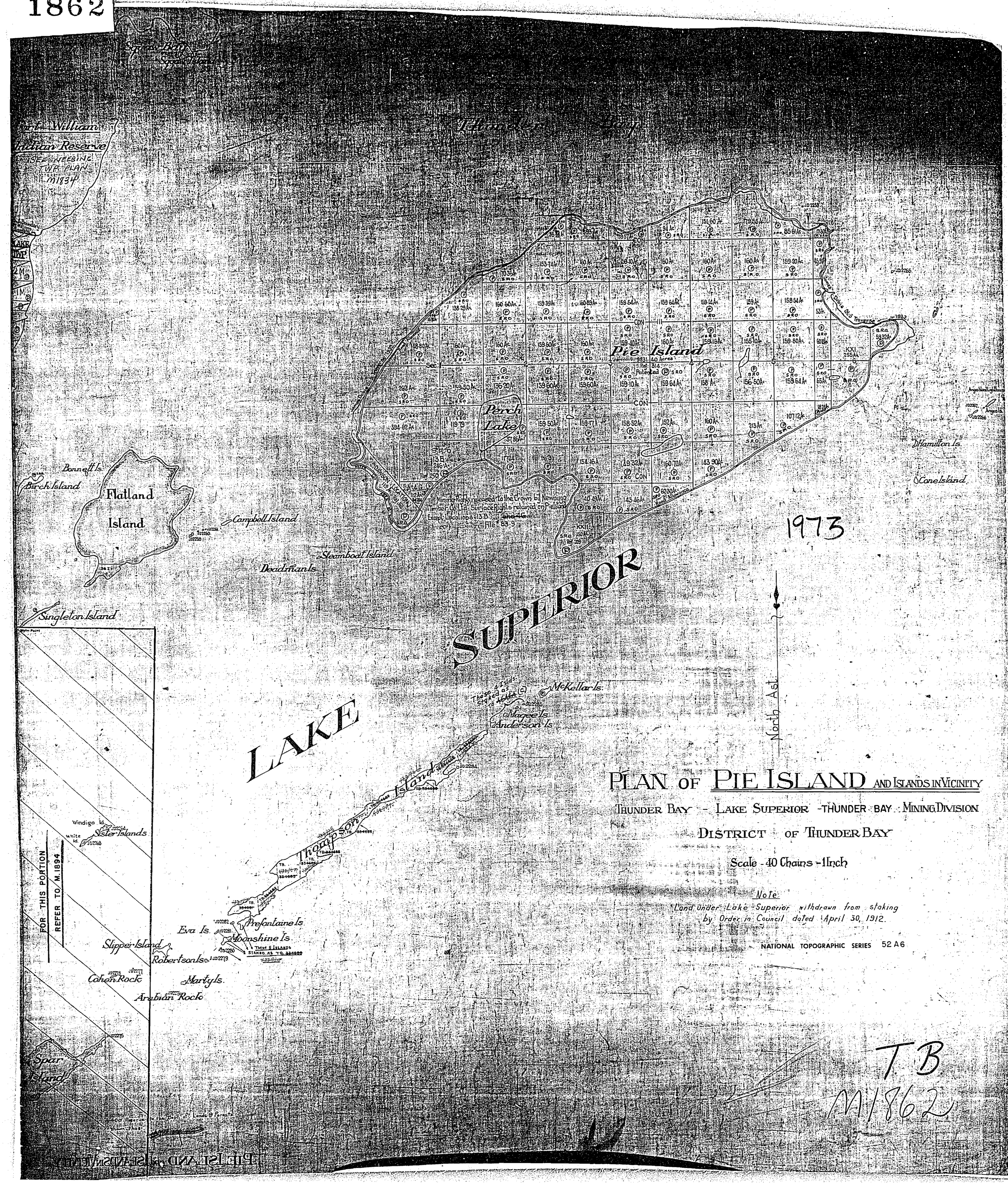
Fort William
Indian Reserve
SEE WEBING TWP. PLAN M1834
Thunder Bay
Pie Island
Perch Lake
Flatland Island
Bonnett Is.
Birch Island
Campbell Island
Steamboat Island
Deadman Is.
Singleton Island
SUPERIOR
LAKE
McKellar Is.
Magee Is.
Anderson Is.
Hamilton Is.
Cone Island
Thompson Island
Windigo Id.
White Id.
Sister Islands
Eva Is.
Prefontaine Is.
Moonshine Is.
Slipper Island
Robertson Is.
Cohen Rock
Marty Is.
Arabian Rock
Spar Island
FOR THIS PORTION REFER TO M.1894
North Ast.
1973
PLAN OF PIE ISLAND AND ISLANDS IN VICINITY
THUNDER BAY - LAKE SUPERIOR - THUNDER BAY MINING DIVISION
DISTRICT OF THUNDER BAY
Scale - 40 Chains - 1 Inch
Note
Land under Lake Superior withdrawn from staking by Order in Council dated April 30, 1912.
NATIONAL TOPOGRAPHIC SERIES 52 A 6
TB
M1862

1862

Squaw Bay
Squaw Island
Fort William Indian Reserve
Thunder Bay
Pie Island
Perch Lake
Flatland Island
Bonnett Is
Birch Island
Campbell Island
Steamboat Island
Deadman Is
Singleton Island
SUPERIOR
LAKE
McKellar Is
Magee Is
Anderson Is
Thompson Island
Sister Islands
Eva Is
Profontaine Is
Moonshine Is
Slipper Island
Robertson Is
Cohen Rock
Marty Is
Arabian Rock
Spar Island
Hamilton Is
Cone Island
All Pie Is. (P) S.R.O. except Loc 13B & 4G (See land roll file)
1953
North Ast.
PLAN OF PIE ISLAND AND ISLANDS IN VICINITY
THUNDER BAY - LAKE SUPERIOR - PORT ARTHUR MINING DIVISION
DISTRICT OF THUNDER BAY
Scale - 40 Chains - 1 Inch
M1862
237

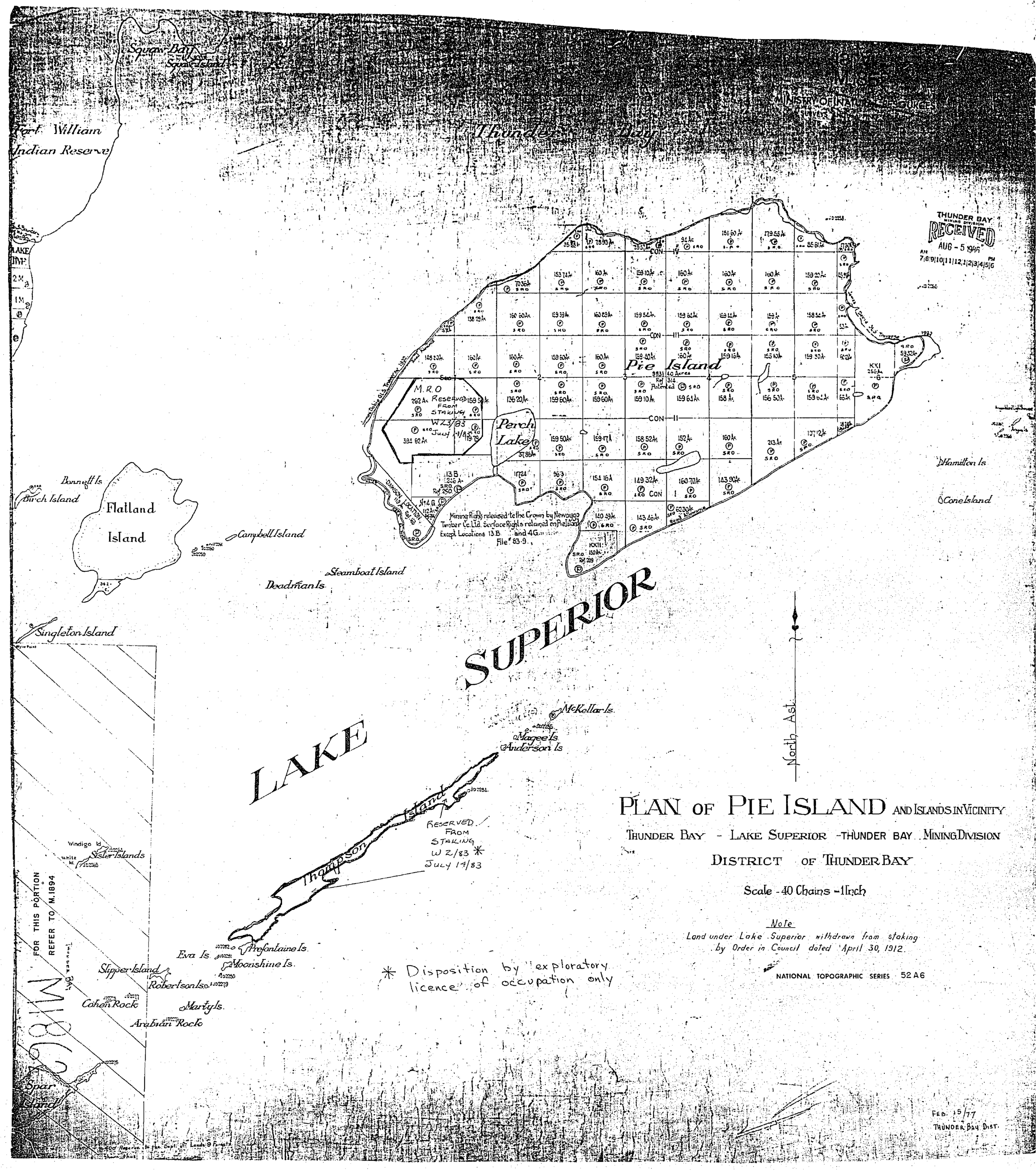
Squaw Bay
Squaw Island
Fort William Indian Reserve
Thunder Bay
MINISTRY OF NATURAL RESOURCES
SURVEYS
THUNDER BAY MINING DIVISION
RECEIVED
AUG - 5 1986
Pie Island
9831.40 Acres
Ref. 314
Extended
CON IV
CON III
CON II
CON I
M.R.O.
262 Ac.
Reserved from Staking
W23/83
July 1/8/19-79
394.62 Ac.
Perch Lake
Mining Rights released to the Crown by Newaygo Timber Co. Ltd. Surface Rights retained on Pie Island Except Locations 13B and 4G
File 83-9
Dawson Location
Bonnett Is
Birch Island
Flatland Island
Campbell Island
Steamboat Island
Deadman Is
Singleton Island
Hamilton Is
Cone Island
SUPERIOR
LAKE
McKellar Is
Magee Is
Anderson Is
Thompson Island
Reserved from Staking
W2/83 *
July 14/83
Windigo Id
White Id
Sister Islands
Eva Is
Prefontaine Is
Moonshine Is
Slipper Island
Robertson Is
Cohen Rock
Marty Is
Arabian Rock
Spar Island
FOR THIS PORTION REFER TO M.1894
M.1896
North Ast.
PLAN OF PIE ISLAND AND ISLANDS IN VICINITY
THUNDER BAY - LAKE SUPERIOR - THUNDER BAY MINING DIVISION
DISTRICT OF THUNDER BAY
Scale - 40 Chains - 1 Inch
Note
Land under Lake Superior withdrawn from staking by Order in Council dated April 30, 1912.
NATIONAL TOPOGRAPHIC SERIES 52 A6
* Disposition by exploratory licence of occupation only
FEB. 15/77
THUNDER BAY DIST.

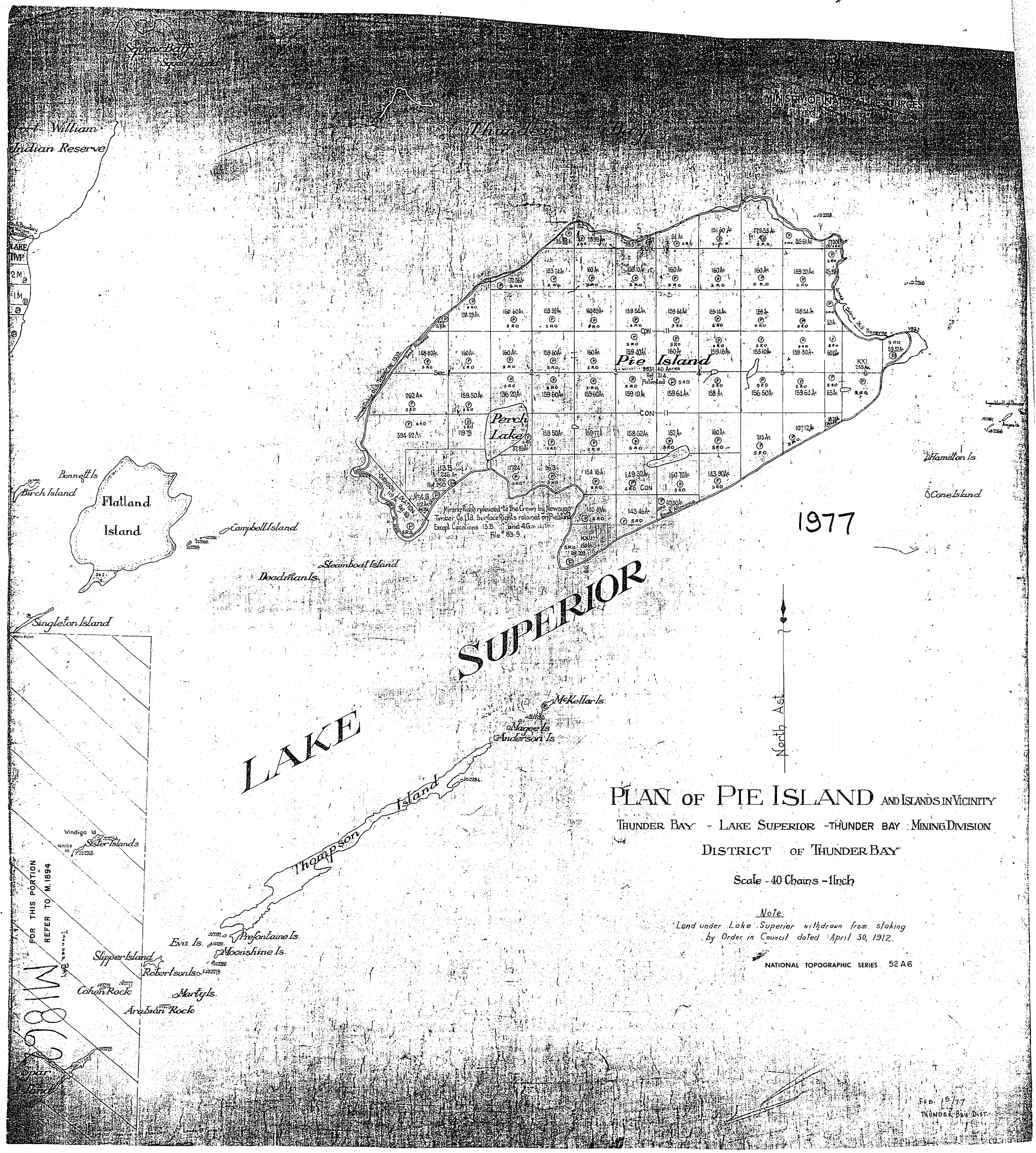
Squaw Bay
Squaw Island
Fort William
Indian Reserve
Thunder Bay
MINISTRY OF NATURAL RESOURCES
SURVEYS
Pie Island
9831.40 Acres
Ref. 314
Patented
Perch Lake
Mining Rights released to the Crown by Newaugo Timber Co. Ltd. Surface Rights retained on Pie Island Except Locations 13.B. and 4G.
File # 83.9
Flatland Island
Bonnett Is
Birch Island
Campbell Island
Steamboat Island
Deadman Is.
Singleton Island
Hamilton Is.
Cone Island
1977
SUPERIOR
LAKE
McKellar Is.
Magee Is
Anderson Is
North Ast
Thompson Island
Windigo Id
White Id
Sister Islands
Evra Is.
Prefontaine Is.
Moonshine Is.
Slipper Island
Robertson Is.
Cohen Rock
Marty Is.
Arabian Rock
Spar Island
FOR THIS PORTION REFER TO M.1894
M1896
PLAN OF PIE ISLAND AND ISLANDS IN VICINITY
THUNDER BAY - LAKE SUPERIOR - THUNDER BAY MINING DIVISION
DISTRICT OF THUNDER BAY
Scale - 40 Chains - 1 Inch
Note
Land under Lake Superior withdrawn from staking by Order in Council dated April 30, 1912.
NATIONAL TOPOGRAPHIC SERIES 52 A6
FEB. 15/77
THUNDER BAY DIST.

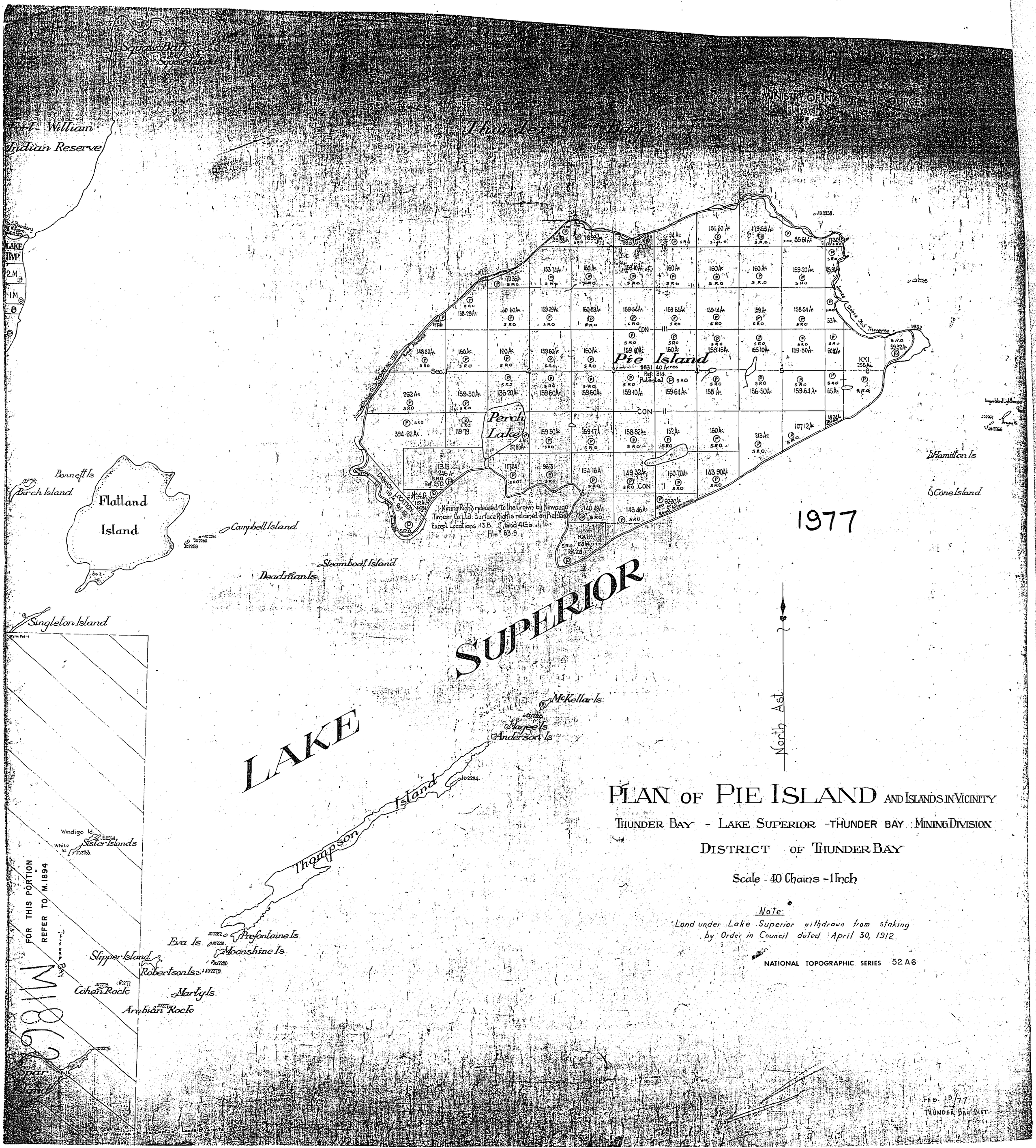

PLAN OF PIE ISLAND AND ISLANDS IN VICINITY

THUNDER BAY - LAKE SUPERIOR - THUNDER BAY MINING DIVISION

DISTRICT OF THUNDER BAY

Scale - 40 Chains - 1 Inch

Note:
Land under Lake Superior withdrawn from staking by Order in Council dated April 30, 1912.

NATIONAL TOPOGRAPHIC SERIES 52 A 6

FEB. 15/77
THUNDER BAY DIST.

M.1862
ONTARIO
MINISTRY OF NATURAL RESOURCES
SURVEYS AND MAPPING BRANCH

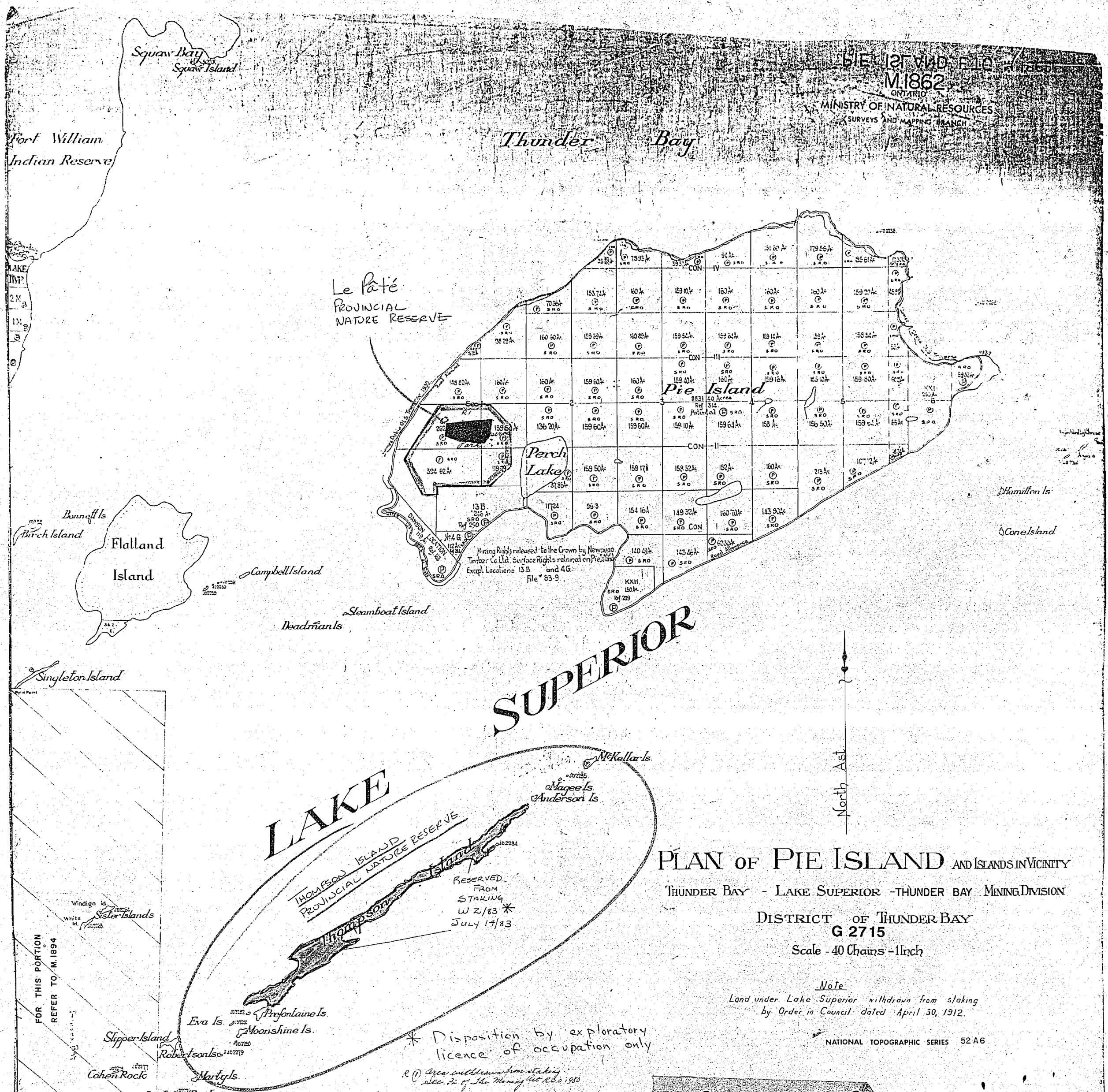

PLAN OF PIE ISLAND AND ISLANDS IN VICINITY

THUNDER BAY - LAKE SUPERIOR - THUNDER BAY MINING DIVISION

DISTRICT OF THUNDER BAY

G 2715

Scale - 40 Chains - 1 Inch

Note

Land under Lake Superior withdrawn from staking by Order in Council dated April 30, 1912.

NATIONAL TOPOGRAPHIC SERIES 52 A6

PIE ISLAND
G-2715

FEB. 15/77
THUNDER BAY DIST.

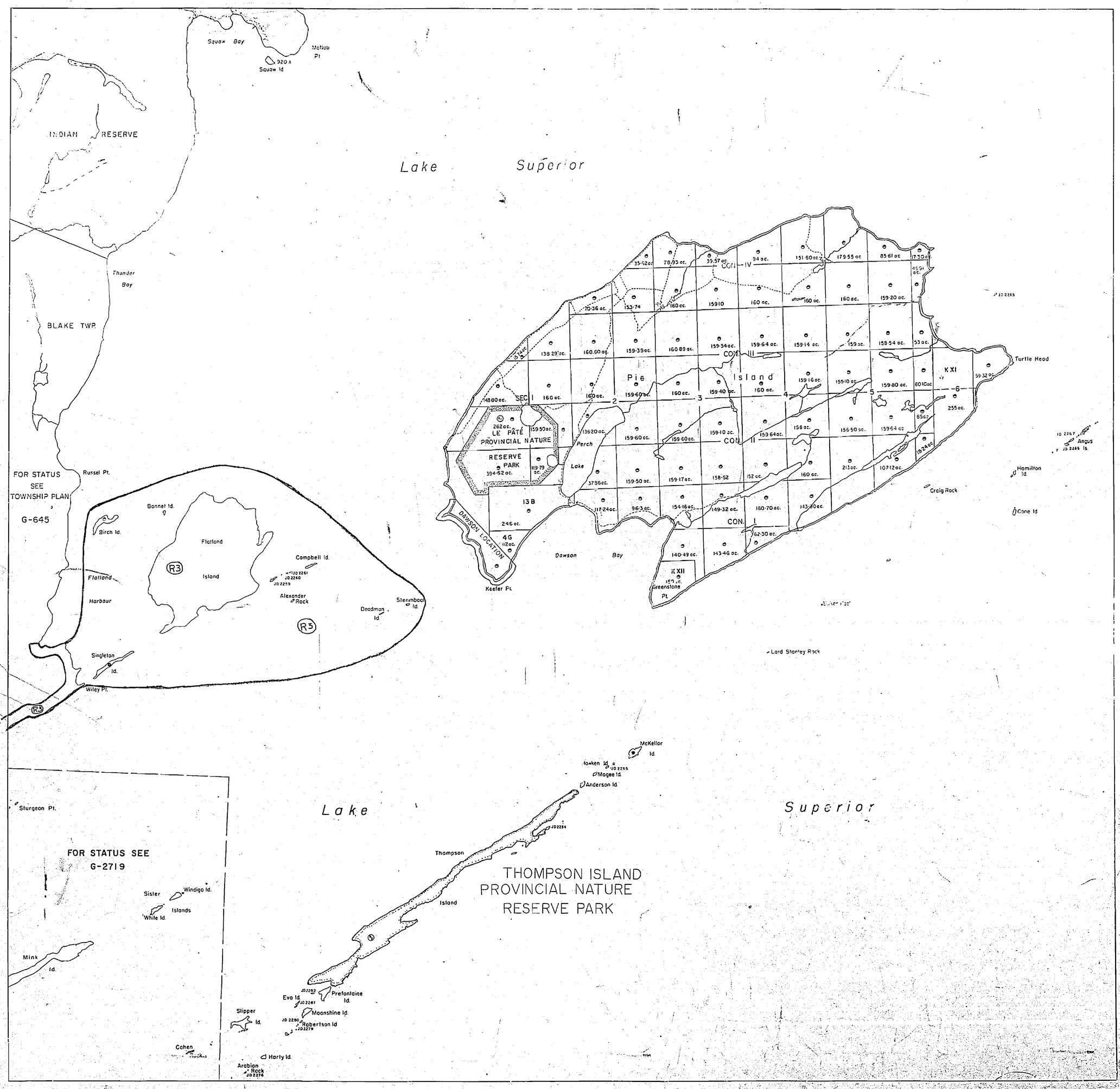

LEGEND

- HIGHWAY AND ROUTE No
- OTHER ROADS
- TRAILS
- SURVEYED LINES:
  - TOWNSHIPS, BASE LINES, ETC.
  - LOTS, MINING CLAIMS, PARCELS, ET
- UNSURVEYED LINES:
  - LOT LINES
  - PARCEL BOUNDARY
  - MINING CLAIMS ETC.
- RAILWAY AND RIGHT OF WAY
- UTILITY LINES
- NON PERENNIAL STREAM
- FLOODING OR FLOODING RIGHTS
- SUBDIVISION OR COMPOSITE PLAN
- RESERVATIONS
- ORIGINAL SHORELINE
- MARSH OR MUSKEG
- MINES
- TRAVERSE MONUMENT

DISPOSITION OF CROWN LANDS

TYPE OF DOCUMENT	SYMBOL
PATENT, SURFACE & MINING RIGHTS	
" , SURFACE RIGHTS ONLY	
" , MINING RIGHTS ONLY	
LEASE, SURFACE & MINING RIGHTS	
" , SURFACE RIGHTS ONLY	
" , MINING RIGHTS ONLY	
LICENCE OF OCCUPATION	▼
ORDER-IN-COUNCIL	OC
RESERVATION	
CANCELLED	
SAND & GRAVEL	

LAND USE PERMITS FOR COMMERCIAL TOURISM OUTPOST CAMPS

NOTE: MINING RIGHTS IN PARCELS PATENTED PRIOR TO MAY 6, 1913, VESTED IN ORIGINAL PATENTEE BY THE PUBLIC LANDS ACT, R.S.O. 1970, CHAP. 380, SEC. 63, SUBSEC. 1.

SCALE: 1 INCH = 40 CHAINS

FEET 0 1000 2000 4000 6000 8000

METRES 0 200 1000 2000 (2 KM)

AREAS WITHDRAWN FROM DISPOSITION

M.R.O. – MINING RIGHTS ONLY

S.R.O. – SURFACE RIGHTS ONLY

M.+S. – MINING AND SURFACE RIGHTS

Description	Order No.	Date	Disposition	File
(R) SEC. 36/30	W.23/83	14/7/33	M.R.O.	121519
(R) SEC. 36/30	W.2/83	14/7/33	M+S.	—

DISPOSITION BY EXPLORATORY LICENCE OF OCCUPATION ONLY.

(R3) Sec. 35 W-LL-C 2260/99 ONT. MAY 14/99 M+S

THE INFORMATION THAT APPEARS ON THIS MAP HAS BEEN COMPILED FROM VARIOUS SOURCES, AND ACCURACY IS NOT GUARANTEED. THOSE WISHING TO STAKE MINING CLAIMS SHOULD CONSULT WITH THE MINING RECORDER, MINISTRY OF NORTHERN DEVELOPMENT AND MINES, FOR ADDITIONAL INFORMATION ON THE STATUS OF THE LANDS SHOWN HEREON.

NOTES

LAND UNDER WATER IN LAKE SUPERIOR WITHDRAWN FROM STAKING BY ORDER IN COUNCIL DATED APRIL 30, 1912 SEE LANDROLL

MINING RIGHTS RELEASED TO THE CROWN BY NEWATO TIMBER CO. LTD. SURFACE RIGHTS RETAINED ON PIE ISLAND EXCEPT LOCATIONS 13 B & 4G FILE NO. 93.9.

AREA

PIE ISLAND

M.N.R. ADMINISTRATIVE DISTRICT
THUNDER BAY

MINING DIVISION
THUNDER BAY

LAND TITLES / REGISTRY DIVISION
THUNDER BAY

Ministry of Natural Resources — Ministry of Northern Development and Mines — Ontario

Date FEBRUARY, 1987 — Number G-2715

Info Service March 30, 1990

1862

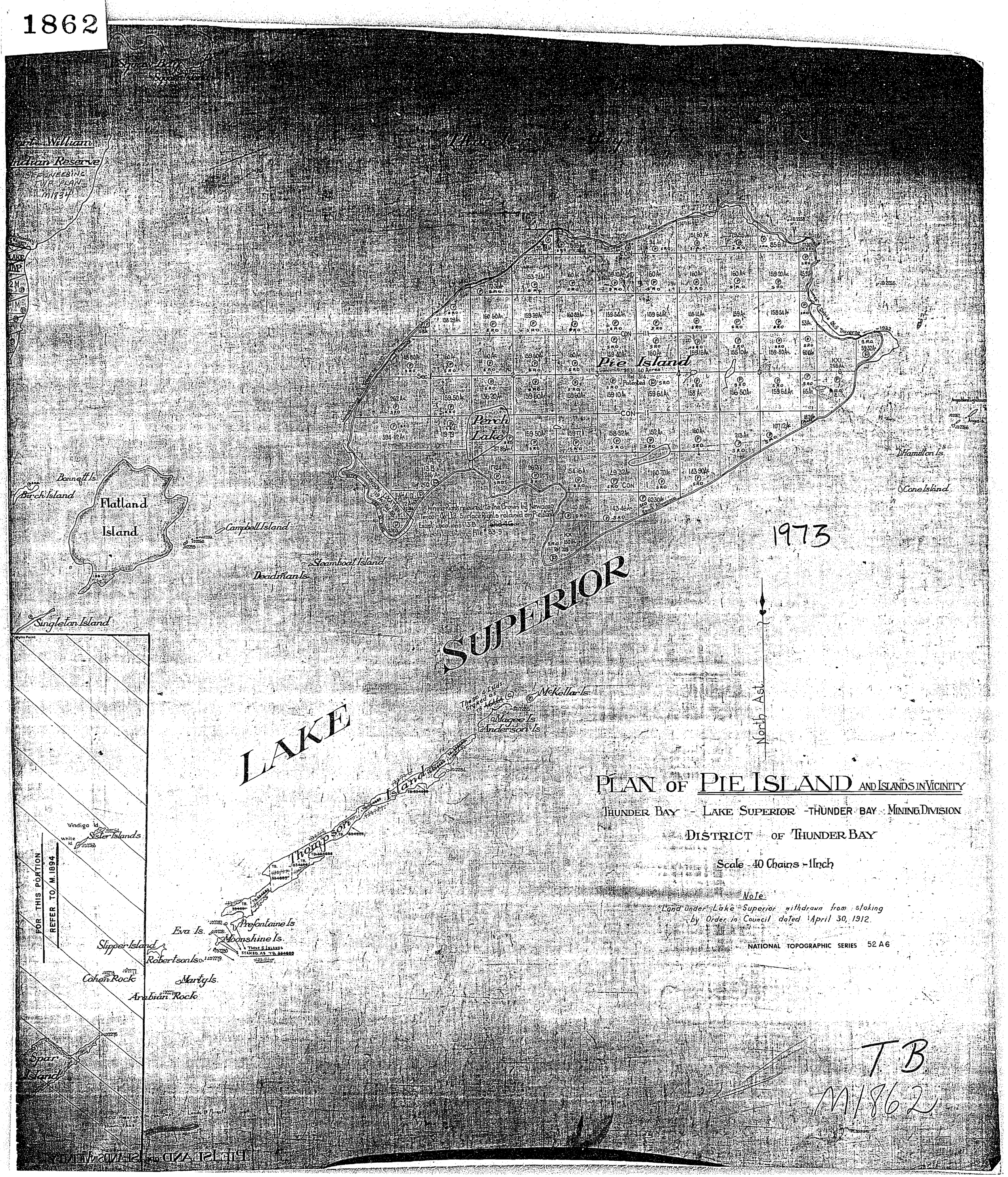

PLAN OF PIE ISLAND AND ISLANDS IN VICINITY

THUNDER BAY - LAKE SUPERIOR - THUNDER BAY MINING DIVISION

DISTRICT OF THUNDER BAY

Scale - 40 Chains - 1 Inch

Note:
Land under Lake Superior withdrawn from staking by Order in Council dated April 30, 1912.

NATIONAL TOPOGRAPHIC SERIES 52 A 6