

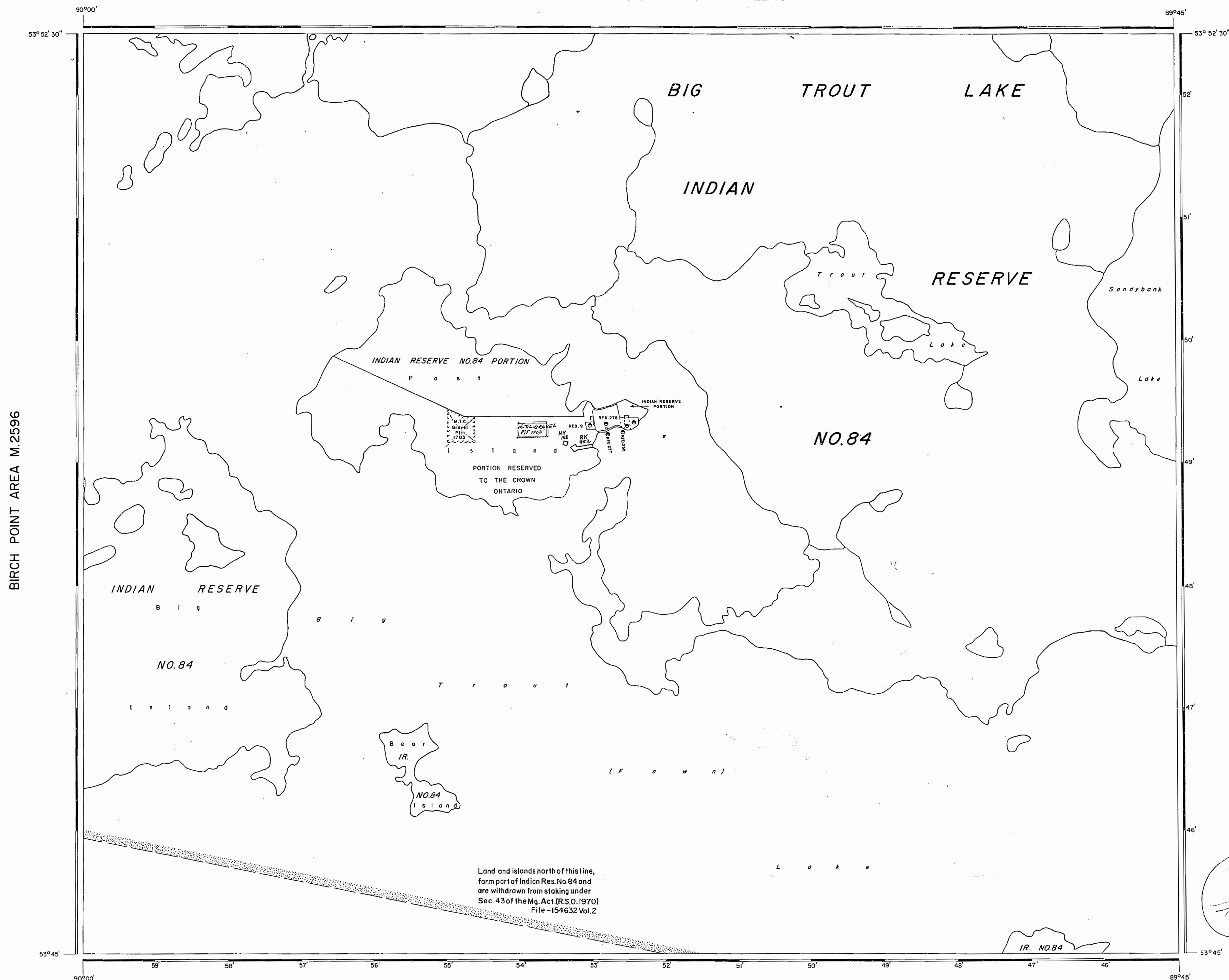
# NOTES

400' surface rights reservation along the shores of all lakes and rivers.

All lands within the Reserve - excluding part of the Post Island - are controlled by the Dept. of Indian Affairs in Ottawa.

For Gravel on Post Island see file:188091.

NORTH EAST OF BIG TROUT LAKE AREA M.2240



PATRICIA  
MINING DIV.  
**RECEIVED**  
MAY 16 1973  
AM 7:89:10 11:13:12 3:4:54 PM

PATRICIA  
MINING DIV.  
**RECEIVED**  
MAY 14 1973  
AM 7:89:10 11:13:12 3:4:54 PM

LEGEND	
HIGHWAY AND ROUTE No.	—+—
OTHER ROADS	—
TRAILS	...
SURVEYED LINES:	
TOWNSHIPS, BASE LINES, ETC.	—
LOTS, MINING CLAIMS, PARCELS, ETC.	—
UNSURVEYED LINES:	
LOT LINES	...
PARCEL BOUNDARY	---
MINING CLAIMS ETC.	---
RAILWAY AND RIGHT OF WAY	—+—
UTILITY LINES	---
NON-PERENNIAL STREAM	~~~~~
FLOODING OR FLOODING RIGHTS	~~~~~
SUBDIVISION	---
ORIGINAL SHORELINE	---
MARSH OR MUSKEG	---
MINES	✕

DISPOSITION OF CROWN LANDS	
TYPE OF DOCUMENT	SYMBOL
PATENT, SURFACE & MINING RIGHTS	●
SURFACE RIGHTS ONLY	○
MINING RIGHTS ONLY	○
LEASE, SURFACE & MINING RIGHTS	■
SURFACE RIGHTS ONLY	■
MINING RIGHTS ONLY	■
LICENCE OF OCCUPATION	▼
CROWN LAND SALE	CS.
ORDER-IN-COUNCIL	OC
RESERVATION	○
CANCELLED	○
SAND & GRAVEL	○

SCALE : 1 INCH = 40 CHAINS	
FEET 0 500 1000 2000 4000 6000 8000	METRES 0 200 400 600 800 1000 1200 1400 1600 1800 2000
ACRES 40	HECTARES 16

AREA  
**POST ISLAND  
OF  
BIG TROUT LAKE**  
DISTRICT  
KENORA  
PATRICIA PORTION  
MINING DIVISION  
PATRICIA

Ministry of Natural Resources  
Ontario  
Date April 12, 73.  
National Topographical Series  
53H13  
Plan No.  
62179  
M.2215

# NOTES


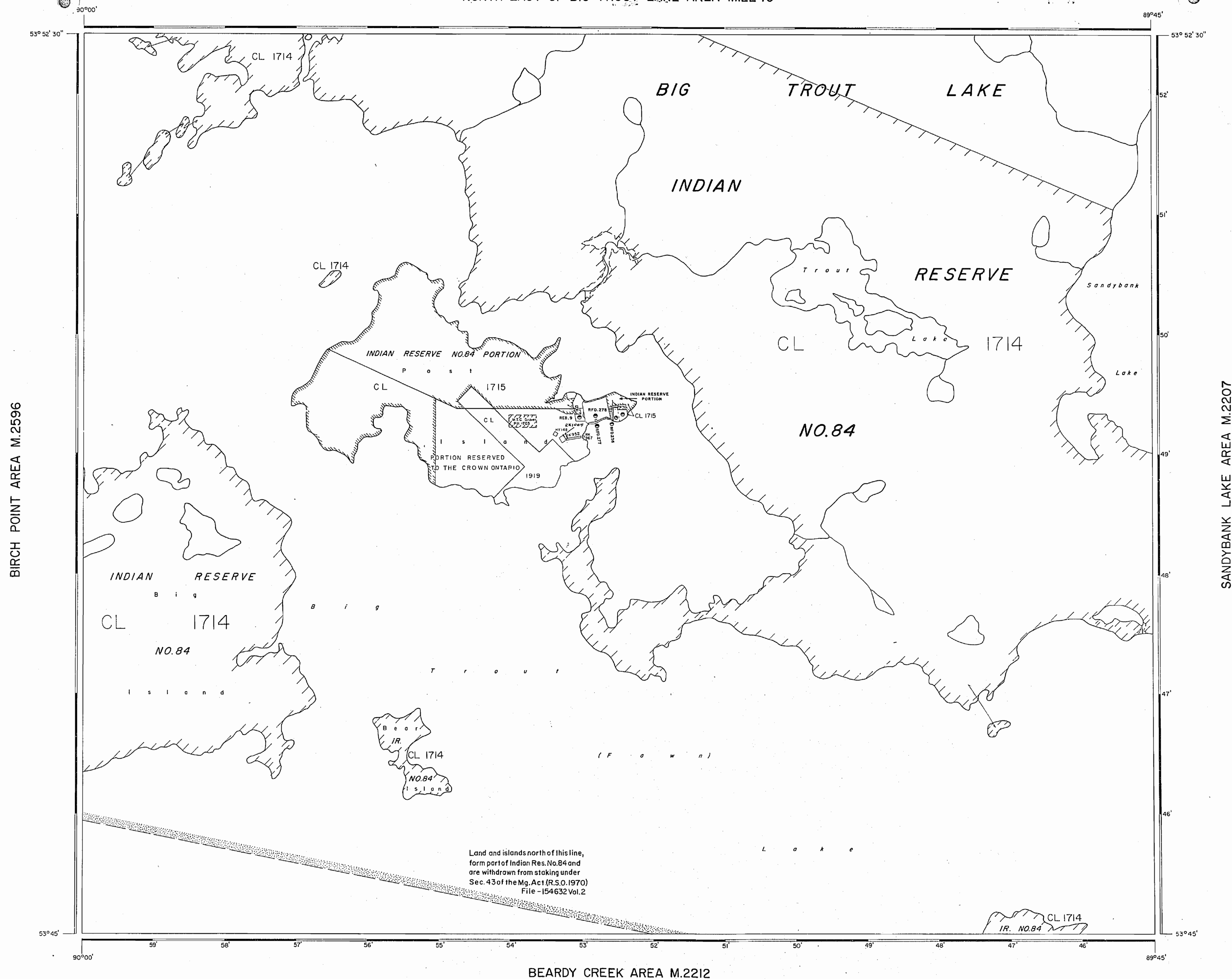
400' surface rights reservation along the shores of all lakes and rivers.

All lands within the Reserve - excluding part of the Post Island - are controlled by the Dept. of Indian Affairs in Ottawa.

For Gravel on Post Island see file:188091.

Aug. 20/32 - RK1004 - Letters Patent

## NORTH EAST OF BIG TROUT LAKE AREA M.2240



#3

### LEGEND

HIGHWAY AND ROUTE No.	
OTHER ROADS	
TRAILS	
SURVEYED LINES:	
TOWNSHIPS, BASE LINES, ETC.	
LOTS, MINING CLAIMS, PARCELS, ETC.	
UNSURVEYED LINES:	
LOT LINES	
PARCEL BOUNDARY	
MINING CLAIMS ETC.	
RAILWAY AND RIGHT OF WAY	
UTILITY LINES	
NON-PERENNIAL STREAM	
FLOODING OR FLOODING RIGHTS	
SUBDIVISION	
ORIGINAL SHORELINE	
MARSH OR MUSKEG	
MINES	

### DISPOSITION OF CROWN LANDS

TYPE OF DOCUMENT	SYMBOL
PATENT, SURFACE & MINING RIGHTS	
SURFACE RIGHTS ONLY	
MINING RIGHTS ONLY	
LEASE, SURFACE & MINING RIGHTS	
SURFACE RIGHTS ONLY	
MINING RIGHTS ONLY	
LICENCE OF OCCUPATION	
CROWN LAND SALE	
ORDER-IN-COUNCIL	
RESERVATION	
CANCELLED	
SAND & GRAVEL	

SCALE: 1 INCH = 40 CHAINS

FEET 0 500 1000 2000 4000 6000 8000

METRES 0 200 400 600 800 1000 1200 1400 1600 1800 2000

ACRES	HECTARES
40	16

AREA  
POST ISLAND  
OF  
BIG TROUT LAKE  
DISTRICT  
KENORA  
PATRICIA PORTION  
MINING DIVISION  
PATRICIA

Ministry of Natural Resources  
Ontario  
Surveys and Mapping Branch

Date April 12, 73.  
National Topographical Series  
53H13

Plan No.  
M.2215



REFERENCES

AREAS WITHDRAWN FROM DISPOSITION

M.R.O. - MINING RIGHTS ONLY  
S.R.O. - SURFACE RIGHTS ONLY  
M.+S. - MINING AND SURFACE RIGHTS

Description Order No. Date Disposition File

All lands within the Reserve - excluding part of the Post Island - are controlled by the Dept. of Indian Affairs in Ottawa.

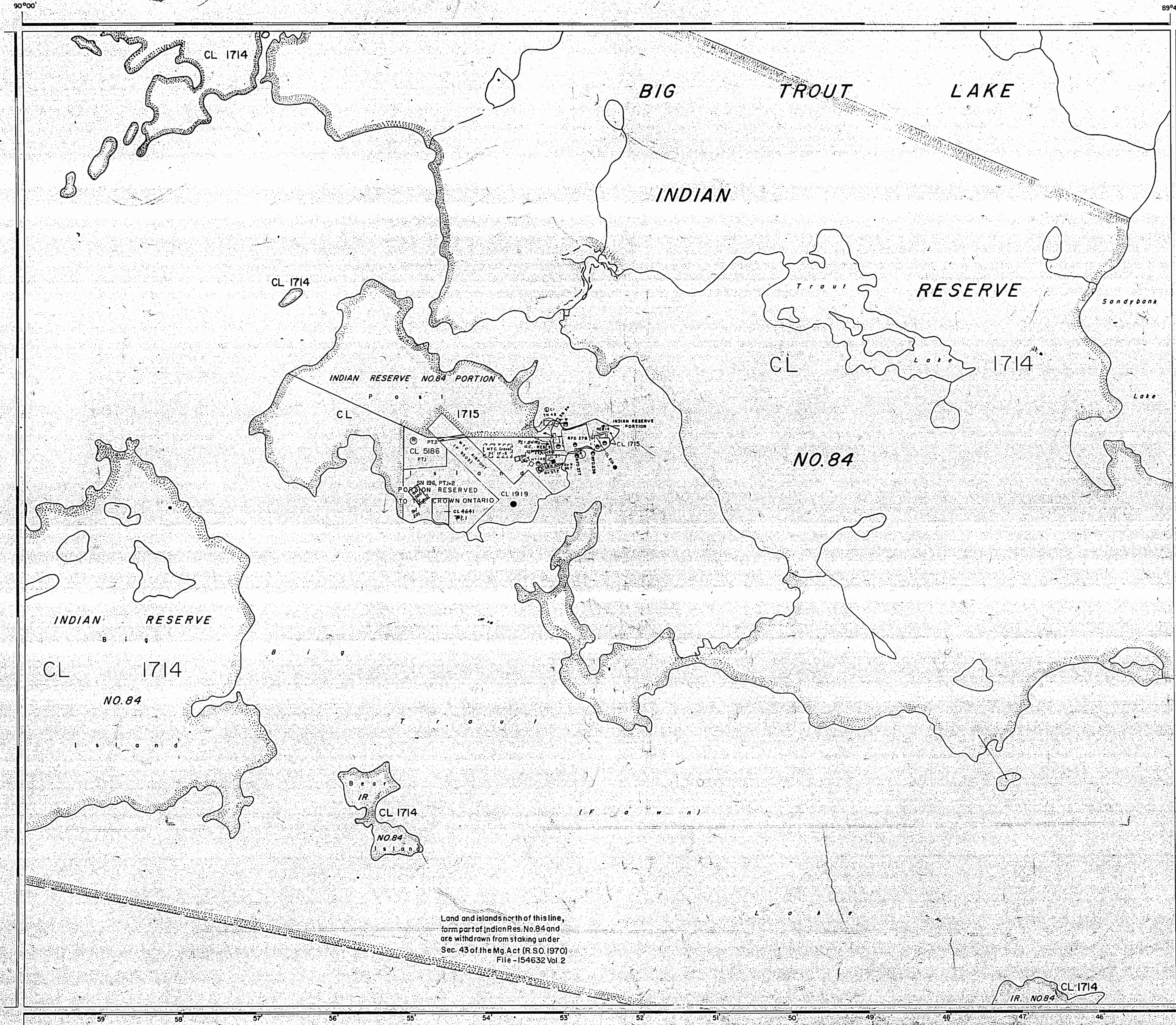
RESERVES

M.N.R. RESERVE OCT. 1958 FILE 770944-3

BIRCH POINT AREA G-1958

Ap 1884  
645/16  
10/3/16

NORTH EAST OF BIG TROUT LAKE AREA G-2145



Land and islands north of this line, form part of Indian Res. No. 84 and are withdrawn from staking under Sec. 43 of the Mg. Act (R.S.O. 1970) File - 154632 Vol. 2

LEGEND

- HIGHWAY AND ROUTE No. 1
- OTHER ROADS
- TRAILS
- SURVEYED LINES: TOWNSHIPS, BASE LINES, ETC.
- LOTS, MINING CLAIMS, PARCELS, ETC.
- UNSURVEYED LINES: LOT LINES
- PARCEL BOUNDARY
- MINING CLAIMS ETC.
- RAILWAY AND RIGHT OF WAY
- UTILITY LINES
- NON-PERENNIAL STREAM
- FLOODING OR FLOODING RIGHTS
- SUBDIVISION OR COMPOSITE PLAN
- RESERVATIONS
- ORIGINAL SHORELINE
- MARSH OR MUSKEG
- MINES
- TRAVERSE MONUMENT

DISPOSITION OF CROWN LANDS

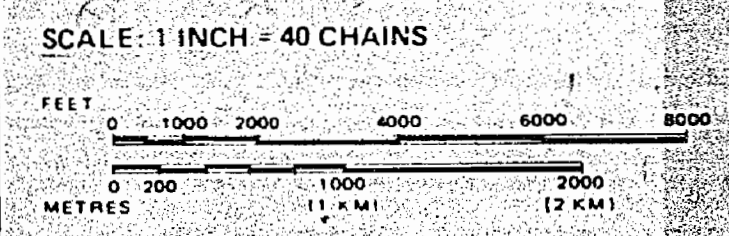
TYPE OF DOCUMENT	SYMBOL
PATENT, SURFACE & MINING RIGHTS	●
" SURFACE RIGHTS ONLY	○
" MINING RIGHTS ONLY	○
LEASE, SURFACE & MINING RIGHTS	■
" SURFACE RIGHTS ONLY	■
" MINING RIGHTS ONLY	■
LICENCE OF OCCUPATION	▽
ORDER IN COUNCIL	OC
RESERVATION	○
CANCELLED	○
SAND & GRAVEL	○

NOTE: MINING RIGHTS IN PARCELS PATENTED PRIOR TO MAY 6, 1912, VESTED IN ORIGINAL PATENTEE BY THE PUBLIC LANDS ACT, R.S.O. 1970, CHAP. 380, SEC. 63, SUBSEC. 1.

Ap 2/51  
OC - ORDER IN COUNCIL  
MAR 30/89

AREAS WITHDRAWN FROM DISPOSITION  
M.R.O. MINING RIGHTS ONLY  
S.R.O. SURFACE RIGHTS ONLY  
M.+S. MINING AND SURFACE RIGHTS

DESCRIPTION	ORDER NO.	DATE	DISPOSITION	FILE
OC	CL 5186	88/05/30	PUBLIC WORKS CANADA	190877



AREA POST ISLAND OF BIG TROUT LAKE  
M.N.R. ADMINISTRATIVE DISTRICT  
SIOUX LOOKOUT  
MINING DIVISION  
PATRICIA  
LAND TITLES / REGISTRY DIVISION  
KENORA (PATRICIA PORTION)

Ministry of Natural Resources  
Land Management Branch  
Ontario

Date: FEBRUARY, 1984  
Number: G-2179



POST ISLAND  
OF  
BIG TROUT LAKEDISTRICT OF  
KENORA  
PATRICIA PORTIONPATRICIA  
MINING DIVISION

SCALE: 1-INCH = 40 CHAINS

## LEGEND

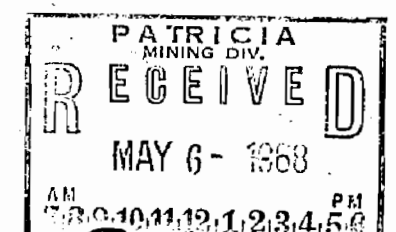
PATENTED LAND	Ⓢ
CROWN LAND SALE	C.S.
LEASES	Ⓛ
LOCATED LAND	Loc
LICENSE OF OCCUPATION	L.O.
MINING RIGHTS ONLY	M.R.O.
SURFACE RIGHTS ONLY	S.R.O.
ROADS	
IMPROVED ROADS	
KING'S HIGHWAYS	
RAILWAYS	
POWER LINES	
MARSH OR MUSKEG	
MINES	
CANCELLED	C.

## NOTES

400' Reserve around all Lakes & Rivers  
to Dept. of Lands & Forests.

NOT TO BE USED FOR SURVEY PURPOSES

All lands within the Reserve - excluding part  
of the Post Island - are controlled by the  
Dept of Indian Affairs in Ottawa



6-2179

PLAN NO. M.2215

DEPARTMENT OF MINES

— ONTARIO —

BIRCH POINT - M.2596

Sandybank Lake Area - M.2207

