AREA OF

RAMSEY LAKE

DISTRICT OF
THUNDER BAY

PORT ARTHUR
MINING DIVISION

SCALE: 1-INCH = 40 CHAINS

LEGEND

PATENTED LAND	(P)
CROWN LAND SALE	C S
LEASES	(L)
LOCATED LAND	Loc
LICENSE OF OCCUPATION	L O
MINING RIGHTS ONLY	M R O
SURFACE RIGHTS ONLY	S R O
ROADS	
IMPROVED ROADS	
KING'S HIGHWAYS	
RAILWAYS	
POWER LINES	
MARSH OR MUSKEG	
MINES	

NOTES

400' Reserve to Dept of Lands & Forests shown thus

1955

PLAN NO. M-38

DEPARTMENT OF MINES
— ONTARIO —

G.Marshall

2295

MOSS TWP

FOR STATUS REFER TO TWP PLAN

No Open Grants

QUETICO PROVINCIAL PARK

RAINY RIVER DISTRICT

THUNDER BAY DISTRICT

Belaire L.

Clay L.

Powell Lake

Greenwood Lake

Mack Lake

Barr Lake

Singabik L.

Whistler Lake

Quetico River

Wanipigow River

Greenwood River

Pashkokogan River

Current River

McGinnis

Farm

Gloomy Lake

Dart

Hare

Hare

Hare

2295

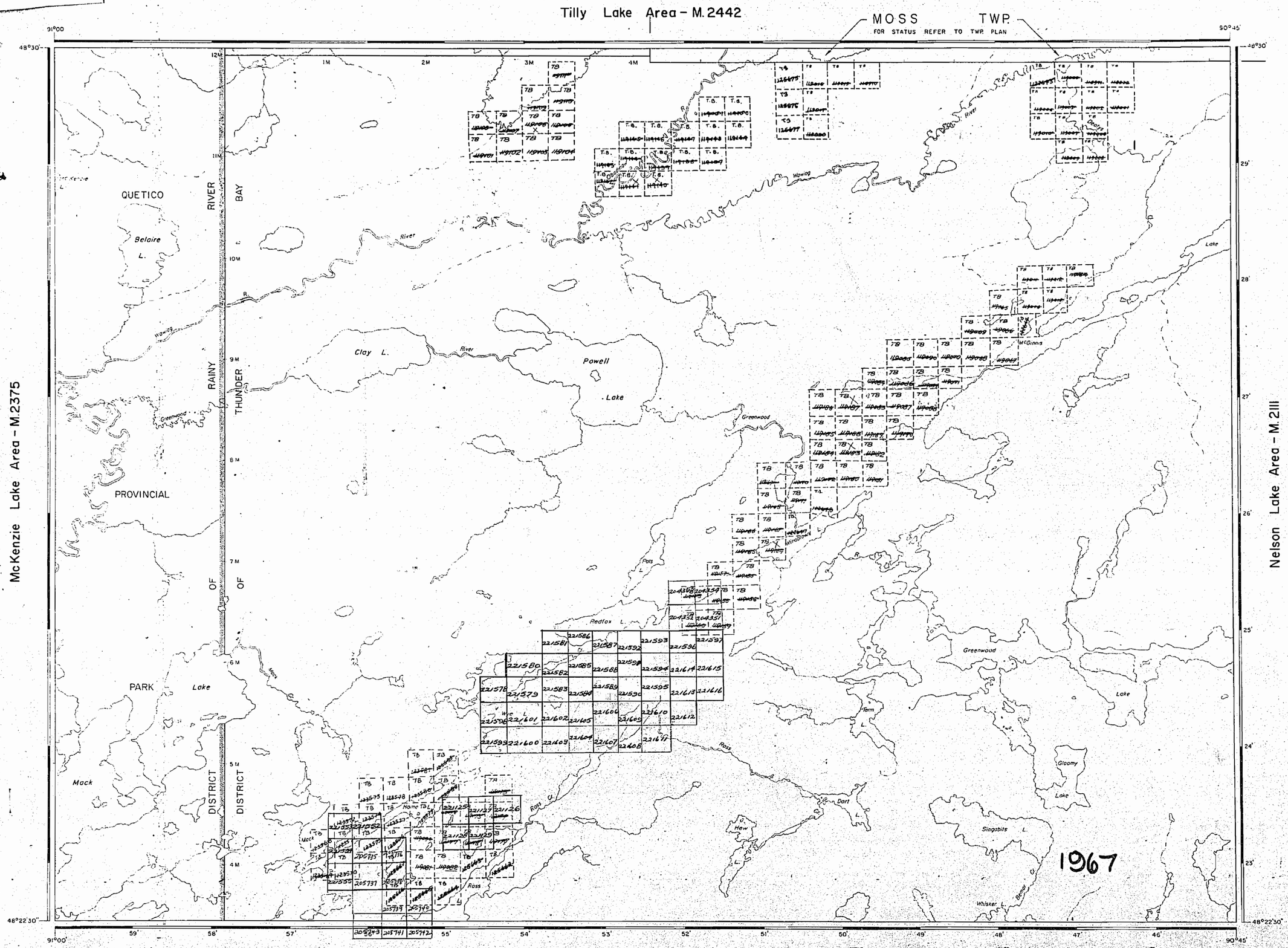

AREA OF

POWELL LAKE

DISTRICT OF
RAINY RIVER – THUNDER BAY
FORT FRANCES – PORT ARTHUR
MINING DIVISION

SCALE: 1-INCH = 40 CHAINS

LEGEND

PATENTED LAND	Ⓟ
CROWN LAND SALE	C.S.
LEASES	Ⓛ
LOCATED LAND	Loc.
LICENSE OF OCCUPATION	L.O.
MINING RIGHTS ONLY	M.R.O.
SURFACE RIGHTS ONLY	S.R.O.
ROADS	
IMPROVED ROADS	
KING'S HIGHWAYS	
RAILWAYS	
POWER LINES	
MARSH OR MUSKEG	
MINES	

NOTES

400' Reserve around all Lakes and Rivers to Dept. of Lands & Forests.

Area within the Quetico Provincial Park withdrawn from staking.

PLAN NO. M-2295

DEPARTMENT OF MINES
– ONTARIO –

2295

Tilly Lake Area - M. 2442

MOSS TWP.
FOR STATUS REFER TO TWP. PLAN

McKenzie Lake Area - M. 2375

Nelson Lake Area - M. 2111

AREA OF

POWELL LAKE

DISTRICT OF
RAINY RIVER – THUNDER BAY
KENORA — PORT ARTHUR
MINING DIVISION

SCALE: 1-INCH = 40 CHAINS

LEGEND

PATENTED LAND	(P)
CROWN LAND SALE	C.S.
LEASES	(L)
LOCATED LAND	Loc.
LICENSE OF OCCUPATION	L.O.
MINING RIGHTS ONLY	M.R.O.
SURFACE RIGHTS ONLY	S.R.O.
ROADS	
IMPROVED ROADS	
KING'S HIGHWAYS	
RAILWAYS	
POWER LINES	
MARSH OR MUSKEG	
MINES	

NOTES

400' Reserve around all Lakes and Rivers to Dept. of Lands & Forests.

Area within the Quetico Provincial Park withdrawn from staking.

WITHDRAWN FROM STAKING LANDROLL 3645 AUG. 31/73. PARK

WITHDRAWN FROM STAKING LANDROLL M3687 AUG 31/73

1969

PLAN NO. M-2295

DEPARTMENT OF MINES
— ONTARIO —

2295

Tilly Lake Area – M. 2442

M O S S TWP.
FOR STATUS REFER TO TWR PLAN

91°00' 90°45' 48°30' 48°22'30"

1M 2M 3M 4M 5M 6M 7M 8M 9M 10M 11M 12M

29' 28' 27' 26' 25' 24' 23'

59' 58' 57' 56' 55' 54' 53' 52' 51' 50' 49' 48' 47' 46'

McKenzie Lake Area – M.2375

Nelson Lake Area – M.2111

SAGANAGONS LAKE AREA M.3067

QUETICO PROVINCIAL PARK

RAINY RIVER DISTRICT OF THUNDER BAY DISTRICT OF RAINY

McKenzie
Beloite
Wanlog
Greenwood
Mack
Clay L.
Powell Lake
Oddenon
Wanlog River
Redfox L.
Pats L.
Windigoon
Wye L.
Home L.
Ross
Ross L.
Greenwood Lake
Term L.
Gloomy Lake
Dart L.
Hew L.
Singabits L.
Whisker L.
Beaver Cr.
McGinnis Lake

1973

AREA OF

POWELL LAKE

DISTRICT OF
RAINY RIVER – THUNDER BAY
KENORA – THUNDER BAY
MINING DIVISION

SCALE: 1-INCH = 40 CHAINS

LEGEND

PATENTED LAND	(P)
CROWN LAND SALE	C.S.
LEASES	(L)
LOCATED LAND	Loc.
LICENSE OF OCCUPATION	L.O.
MINING RIGHTS ONLY	M.R.O.
SURFACE RIGHTS ONLY	S.R.O.
ROADS	
IMPROVED ROADS	
KING'S HIGHWAYS	
RAILWAYS	
POWER LINES	
MARSH OR MUSKEG	
MINES	

NOTES

400' Reserve around all Lakes and Rivers to Dept. of Lands & Forests.

Area within the Quetico Provincial Park withdrawn from staking.

Areas withdrawn from staking under Section 43 of the Mining Act. (R.S.O. 1970)

W.41/73	File	Date	Disposition
(43 (c))	180216	31/8/73	S.R. & M.R.

NATIONAL TOPOGRAPHIC SERIES 52 B 7

PLAN NO. M-2295

ONTARIO
MINISTRY OF NATURAL RESOURCES
SURVEYS AND MAPPING BRANCH

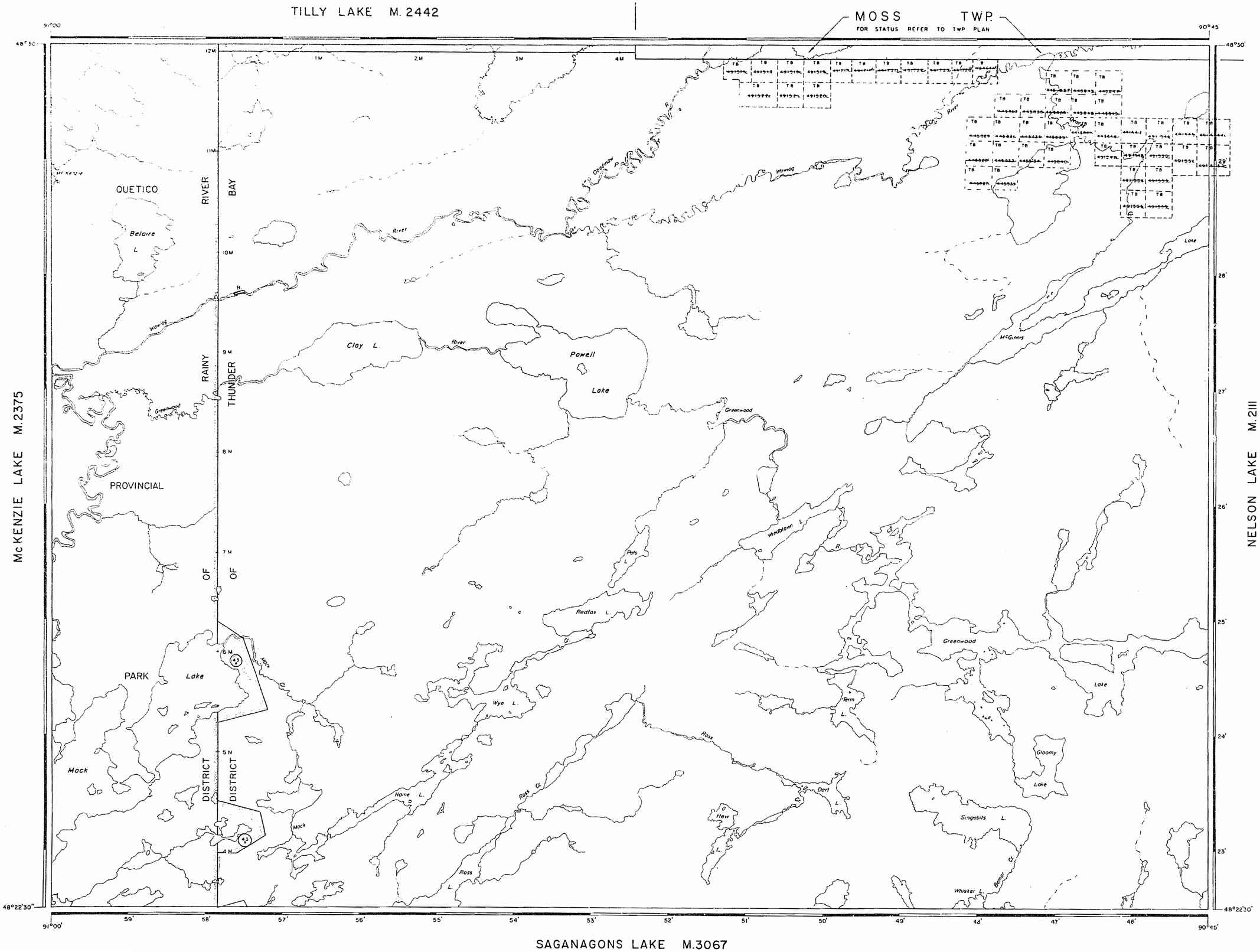

AREA OF

POWELL LAKE

DISTRICT OF
RAINY RIVER – THUNDER BAY

THUNDER BAY
MINING DIVISION

SCALE: 1-INCH = 40 CHAINS

LEGEND

PATENTED LAND	Ⓕ
CROWN LAND SALE	C.S.
LEASES	Ⓛ
LOCATED LAND	Loc.
LICENSE OF OCCUPATION	L.O.
MINING RIGHTS ONLY	M.R.O.
SURFACE RIGHTS ONLY	S.R.O.
ROADS	
IMPROVED ROADS	
KING'S HIGHWAYS	
RAILWAYS	
POWER LINES	
MARSH OR MUSKEG	
MINES	

NOTES

400' surface rights reservation along the shores of all lakes and rivers.

Area within the Quetico Provincial Park withdrawn from staking.

Areas withdrawn from staking under Section 43 of the Mining Act (R.S.O. 1970).

Order No.	File	Date	Disposition
W.41/73	180216	31/8/73	S.R.&M.R.

ATIKOKAN-THUNDER BAY JUNE 23/78
NATIONAL TOPOGRAPHIC SERIES 52 B 7

PLAN NO. M-2295

ONTARIO
MINISTRY OF NATURAL RESOURCES

TILLY LAKE G-562

MOSS TWP.
FOR STATUS REFER TO TWP PLAN

McKENZIE LAKE G-541

NELSON LAKE

SAGANAGONS LAKE G-555

QUETICO PROVINCIAL PARK

RAINY RIVER DISTRICT

THUNDER BAY DISTRICT

Quetico River

Beloire L.

Clay L.

Powell Lake

Greenwood

Redfox L.

Wingblaan L.

Pats L.

Greenwood Lake

Term L.

Ross L.

Gloomy Lake

Dart L.

Hew L.

Singabits L.

Whisker L.

Home L.

Mack L.

Mack Cr.

Ross Cr.

Beaver R.

TW 179 / PJ151

48°30'

48°22'30"

91°00'

90°45'

REFERENCES

AREAS WITHDRAWN FROM DISPOSITION

S.R. - SURFACE RIGHTS M.R. - MINING RIGHTS

Description	Order No	Date	Disposition	File
⑫	#41/73	11/8/73	SR & MR	180216

Area within the Quetico Provincial Park withdrawn from staking.

LEGEND

- HIGHWAY AND ROUTE No
- OTHER ROADS
- TRAILS
- SURVEYED LINES
  - TOWNSHIPS, BASE LINES ETC
  - LOTS, MINING CLAIMS, PARCELS, ETC
- UNSURVEYED LINES
  - LOT LINES
  - PARCEL BOUNDARY
  - MINING CLAIMS ETC
- RAILWAY AND RIGHT OF WAY
- UTILITY LINES
- NON-PERENNIAL STREAM
- FLOODING OR FLOODING RIGHTS
- SUBDIVISION OR COMPOSITE PLAN
- RESERVATIONS
- ORIGINAL SHORELINE
- MARSH OR MUSKEG
- MINES
- TRAVERSE MONUMENT

DISPOSITION OF CROWN LANDS

TYPE OF DOCUMENT	SYMBOL
PATENT, SURFACE & MINING RIGHTS	●
" , SURFACE RIGHTS ONLY	◓
" , MINING RIGHTS ONLY	◒
LEASE, SURFACE & MINING RIGHTS	■
" , SURFACE RIGHTS ONLY	▣
" , MINING RIGHTS ONLY	▤
LICENCE OF OCCUPATION	▼
ORDER-IN-COUNCIL	OC
RESERVATION	⑤
CANCELLED	⊘
SAND & GRAVEL	⑤

NOTE: MINING RIGHTS IN PARCELS PATENTED PRIOR TO MAY 6, 1913, VESTED IN ORIGINAL PATENTEE BY THE PUBLIC LANDS ACT, R.S.O. 1970, CHAP. 380, SEC. 63, SUBSEC 1.

SCALE: 1 INCH = 40 CHAINS

FEET 0 1000 2000 4000 6000 8000

METRES 0 200 1000 2000 (1 KM) (2 KM)

AREA

POWELL LAKE

M.N.R. ADMINISTRATIVE DISTRICT

ATIKOKAN THUNDER BAY

MINING DIVISION

THUNDER BAY

LAND TITLES / REGISTRY DIVISION

RAINY RIVER THUNDER BAY

Ministry of Natural Resources — Land Management Branch — Ontario

MARCH 22, 1982

Date	Number
DEC. 1981	G-549

484904

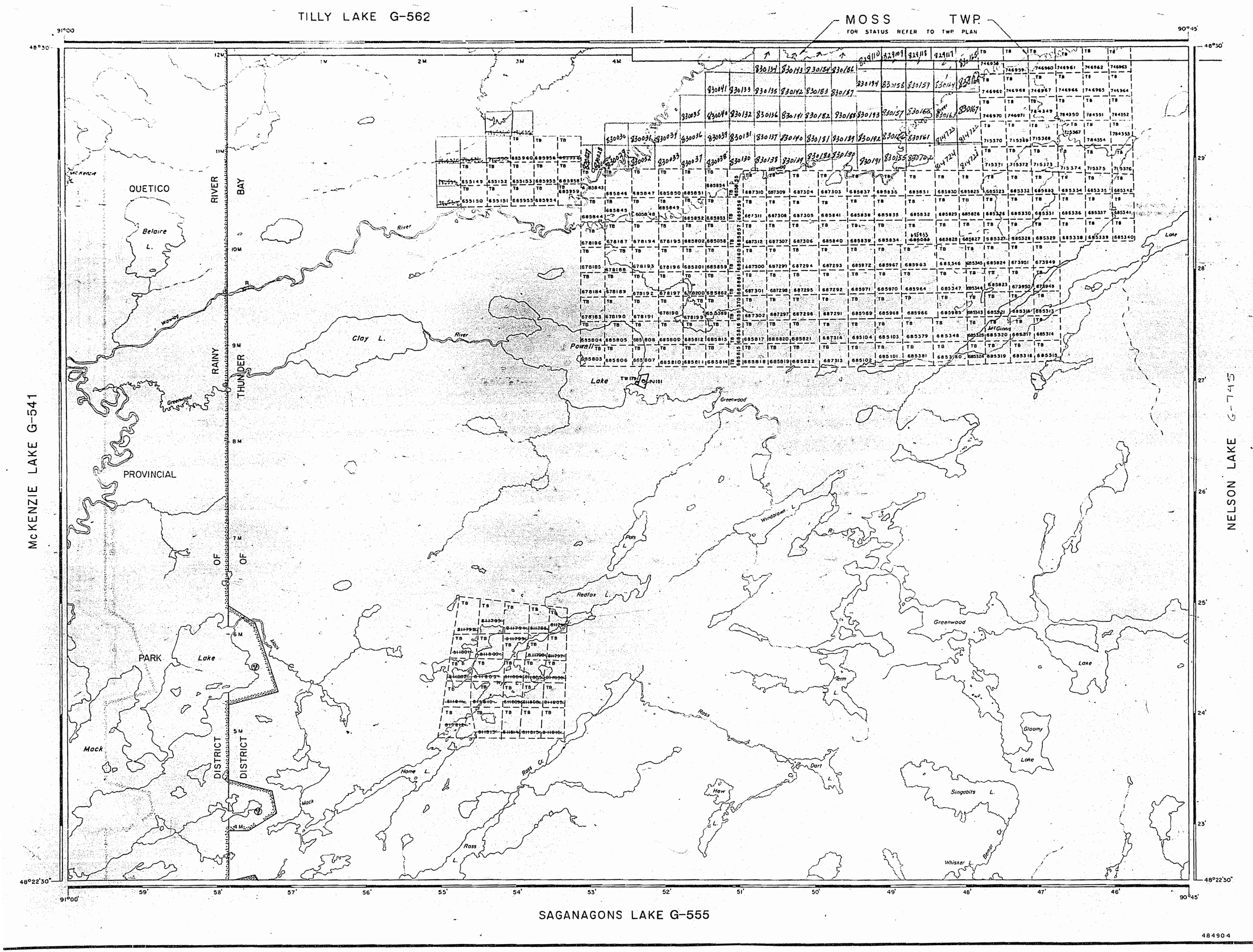

REFERENCES

AREAS WITHDRAWN FROM DISPOSITION

S.R. – SURFACE RIGHTS M.R. – MINING RIGHTS

Description	Order No.	Date	Disposition	File
	W41/73	31/8/73	SR & MR	180216

Area within the Quetico Provincial Park withdrawn from staking.

LEGEND

- HIGHWAY AND ROUTE No.
- OTHER ROADS
- TRAILS
- SURVEYED LINES:
  - TOWNSHIPS, BASE LINES, ETC.
  - LOTS, MINING CLAIMS, PARCELS, ETC.
- UNSURVEYED LINES:
  - LOT LINES
  - PARCEL BOUNDARY
  - MINING CLAIMS ETC.
- RAILWAY AND RIGHT OF WAY
- UTILITY LINES
- NON-PERENNIAL STREAM
- FLOODING OR FLOODING RIGHTS
- SUBDIVISION OR COMPOSITE PLAN
- RESERVATIONS
- ORIGINAL SHORELINE
- MARSH OR MUSKEG
- MINES
- TRAVERSE MONUMENT

DISPOSITION OF CROWN LANDS

TYPE OF DOCUMENT	SYMBOL
PATENT, SURFACE & MINING RIGHTS	
" , SURFACE RIGHTS ONLY	
" , MINING RIGHTS ONLY	
LEASE, SURFACE & MINING RIGHTS	
" , SURFACE RIGHTS ONLY	
" , MINING RIGHTS ONLY	
LICENCE OF OCCUPATION	
ORDER-IN-COUNCIL	OC
RESERVATION	
CANCELLED	
SAND & GRAVEL	

NOTE: MINING RIGHTS IN PARCELS PATENTED PRIOR TO MAY 6, 1913, VESTED IN ORIGINAL PATENTEE BY THE PUBLIC LANDS ACT, R.S.O. 1970, CHAP. 380, SEC. 63, SUBSEC 1.

SCALE: 1 INCH = 40 CHAINS

FEET 0 1000 2000 4000 6000 8000

METRES 0 200 1000 (1 KM) 2000 (2 KM)

AREA

POWELL LAKE

M.N.R. ADMINISTRATIVE DISTRICT

ATIKOKAN THUNDER BAY

MINING DIVISION

THUNDER BAY

LAND TITLES / REGISTRY DIVISION

RAINY RIVER THUNDER BAY

Ontario Ministry of Natural Resources — Land Management Branch

August 21, 1984

Date DEC. 1981

Number **G-549**

484904

TILLY LAKE G-562

MOSS TWP.
FOR STATUS REFER TO TWP PLAN

McKENZIE LAKE C-541

NELSON LAKE G-745

SAGANAGONS LAKE G-555

QUETICO PROVINCIAL PARK

RAINY RIVER DISTRICT

THUNDER BAY DISTRICT

Belaire L.

Clay L.

Powell Lake

Mack Lake

Greenwood Lake

Gloomy Lake

Singabits L.

Ross L.

Dart L.

Hew L.

Whister L.

Beaver R.

Pedlar L.

Home L.

Wye L.

Farm L.

Gimmond

McGinnis

Ross R.

Mack R.

Line

REFERENCES

AREAS WITHDRAWN FROM DISPOSITION

S.R. – SURFACE RIGHTS M.R. – MINING RIGHTS

Description	Order No.	Date	Disposition	File
(9)	W41/71	31/5/73	S.R. & M.R.	1852(2)

AREA WITHIN THE QUETICO PROVINCIAL PARK WITHDRAWN FROM STAKING

LEGEND

- HIGHWAY AND ROUTE No.
- OTHER ROADS
- TRAILS
- SURVEYED LINES
  - TOWNSHIPS, BASE LINES, ETC
  - LOTS, MINING CLAIMS, PARCELS, ETC
- UNSURVEYED LINES
  - LOT LINES
  - PARCEL BOUNDARY
  - MINING CLAIMS ETC.
- RAILWAY AND RIGHT OF WAY
- UTILITY LINES
- NON PERENNIAL STREAM
- FLOODING OR FLOODING RIGHTS
- SUBDIVISION OR COMPOSITE PLAN
- RESERVATIONS
- ORIGINAL SHORELINE
- MARSH OR MUSKEG
- MINES
- TRAVERSE MONUMENT

DISPOSITION OF CROWN LANDS

TYPE OF DOCUMENT	SYMBOL
PATENT, SURFACE & MINING RIGHTS	●
" , SURFACE RIGHTS ONLY	◒
" , MINING RIGHTS ONLY	◓
LEASE, SURFACE & MINING RIGHTS	■
" , SURFACE RIGHTS ONLY	▣
" , MINING RIGHTS ONLY	▤
LICENCE OF OCCUPATION	▼
ORDER-IN-COUNCIL	OC
RESERVATION	(R)
CANCELLED	⊘
SAND & GRAVEL	(S)

NOTE: MINING RIGHTS IN PARCELS PATENTED PRIOR TO MAY 6, 1913, VESTED IN ORIGINAL PATENTEE BY THE PUBLIC LANDS ACT, R.S.O. 1970 CHAP. 380, SEC 62, S.18(SEC 1

SCALE: 1 INCH = 40 CHAINS

FEET 0 1000 2000 4000 6000 10,000
METRES 0 500 1000 2000
(1 KM) (2 KM)

Aug 25/86

AREA

POWELL LAKE

M.N.R. ADMINISTRATIVE DISTRICT
ATIKOKAN THUNDER BAY

MINING DIVISION
THUNDER BAY

LAND TITLES / REGISTRY DIVISION
RAINY RIVER THUNDER BAY

Ministry of Natural Resources — Land Management Branch
Ontario
Feb. 6, 1986

Date DEC. 1981

Number G-549

484904

TILLY LAKE G-562

MOSS TWP.
FOR STATUS REFER TO TWP PLAN G-676

McKENZIE LAKE G-5411

NELSON LAKE

SAGANAGONS LAKE G-555

91°00' 90°45' 48°30' 48°22'30"

OUETICO PROVINCIAL PARK

RAINY RIVER DISTRICT

THUNDER BAY DISTRICT

1202336 1149212 1149213

1210439

1210444

1215306

1209761 1209762

1173797 1173953

1196910 1196911 1195759 1195760 1195762 1195756 1195758 1195757 1195761

1045010 1045008 1045007 1045011

Saloire L. Clay L. Lake Lake Lake

TILLY LAKE G-562

MOSS TWP
FOR STAKING REFER TO TWP PLAN G-676

1215061 1202336 1149213

1216497 1217383 1215323 215759 1209761 1209762 1210782

1216485 215300 1215300 1196862

1216481 1217382 1213248 1210783

1216484 1216482 1195761

QUETICO PROVINCIAL PARK

Seiaiko L.

RIVER

Agnes

Wolf

Clay L.

1077105 1077155 1077156

1217378 1077104

1210444 1217384

1216483

1217385

1077135 1077154 1077162 1077161

1077136

1077137

1173953

1077138

1077153 1077152

McKENZIE LAKE G-541

RAINY

THUNDER

DISTRICT

DISTRICT

Lake

Greenwood

Lake

Sinoabita L.

Gloom Lake

NELSON LAKE

SAGANAGONS LAKE G-555

48°22'30"

90°00'

90°45'

484904

REFERENCES

AREAS WITHDRAWN FROM DISPOSITION

S.R. – SURFACE RIGHTS M.R. – MINING RIGHTS

Description	Order No.	Date	Disposition	File
Surface Rights Locations Not Open For Staking				
(43)	W41/73	31/8/73	SUBJECT TO S.R.	

(M) MINING & SURFACE RIGHTS WITHDRAWN FROM STAKING ORDER W-TB-01/93, 93/01/19 PRESCRIBED BURN

43 Surface and mining rights withdrawn from staking Order W-TB-11/96, 96/06/27 as a conservation reserve under Ontario's "Keep-it-wild program

NOTICE:
The information that appears on this map has been compiled from various sources, and accuracy is not guaranteed. Those wishing to stake mining claims should consult with the Mining Recorder, Ministry of Northern Development and Mines, for additional information on the status of the lands shown here.

(R3) SECTION 35 WITHDRAWAL ORDER # W-TB-27/92 WR S & M RIGHTS NOT OPEN FOR STAKING

AREAS WITHIN THE QUETICO PROVINCIAL PARK WITHDRAWN FROM STAKING

LEGEND

- HIGHWAY AND ROUTE No.
- OTHER ROADS
- TRAILS
- SURVEYED LINES:
  - TOWNSHIPS, BASE LINES, ETC.
  - LOTS, MINING CLAIMS, PARCELS, ETC.
- UNSURVEYED LINES:
  - LOT LINES MINING CLAIMS
  - PARCEL BOUNDARY MINING CLAIMS ETC.
- RAILWAY AND RIGHT OF WAY
- UTILITY LINES
- NON-PERENNIAL STREAM
- FLOODING OR ERODING RIGHTS
- SUBDIVISION OR COMPOSITE PLAN
- RESERVATIONS
- ORIGINAL SHORELINE
- EDGE OF MUSKEG
- MINES
- TRAVERSE MONUMENT

DISPOSITION OF CROWN LANDS

TYPE OF DOCUMENT	SYMBOL
PATENT, SURFACE & MINING RIGHTS	
" , SURFACE RIGHTS ONLY	
" , MINING RIGHTS ONLY	
LEASE, SURFACE & MINING RIGHTS	
" , SURFACE RIGHTS ONLY	
" , MINING RIGHTS ONLY	
LICENCE OF OCCUPATION	
ORDER-IN-COUNCIL	OC
RESERVATION	R
CANCELLED	
SAND & GRAVEL	

LAND USE PERMITS FOR COMMERCIAL TOURISM, OUTPOST CAMPS

NOTE: MINING RIGHTS IN PARCELS PATENTED PRIOR TO MAY 8, 1913, VESTED IN ORIGINAL PATENTEE BY THE PUBLIC LANDS ACT, R.S.O. 1970, CHAP. 380, SEC. 63, SUBSEC 1.

SCALE: 1 INCH = 40 CHAINS

FEET 0 1000 2000 4000 6000 8000

METRES 0 500 1000 (1 KM) 2000 (2 KM)

AREA

POWELL LAKE

M.N.R. ADMINISTRATIVE DISTRICT

ATIKOKAN THUNDER BAY

MINING DIVISION

THUNDER BAY

LAND TITLES / REGISTRY DIVISION

RAINY RIVER THUNDER BAY

Ministry of Natural Resources — Land Management Branch — Ontario

Date DEC. 1981 — Number MINES G-549

IN SERVICE JAN 26/90 BRUCE HOLMES

TILLY LAKE G-562

MOSS TWP.
FOR STATUS REFER TO TWP PLAN G-676

McKENZIE LAKE G-5411

NELSON LAKE

SAGANAGONS LAKE G-555

91°00' 90°45' 48°30' 48°22'30"

1215061 1202336 1149218 1149213 1216498 1216499 1216497 1217383 1215323 1215306 1210792 1215758 1215759 1218200 1196862 1209761 1209762 1210782 1210783 1195761

1216086 1216500 1216485 1216481 1217382 1213248

1216484 1216482

1216483 1210444 1217384

1217378 1077104 1077105 1077155 1077156

1217385 1077135 1077154 1077162 1077161

1077136 1077137 1173953 1077138

1077153 1077152

QUETICO PROVINCIAL PARK

RAINY RIVER DISTRICT OF THUNDER BAY DISTRICT OF

Belaire L. Wawiag River Clay L. Powell Lake Greenwood Hedlox L. Wye L. Mack Lake Mack River Windsock L. Ferm L. Glacomy Lake Dart L. Hew L. Singabik L. Whisker L. Bonar L. Ross Creek McGinnis Lake

TB 116856 TB 116849 TB 116842 TB 116841 TB 116850 TB 116847 TB 116843 TB 116840 TB 116855 TB 116848 TB 116844 TB 116854 TB 116852 TB 116846 TB 116853 TB 116851 TB 116845

1021356 1021355 1021354 1021353 1045008 1021325 1021324 1021327 1045007 1021321 1021323 1021326 1045014

1 2 3 4 5 6 7 8 9 10 11 12 13 14 15 16 17 18 19 20 21 22 23 24 25 26 27 28 29

59 58 57 56 55 54 53 52 51 50 49 48 47 46

484904

REFERENCES

AREAS WITHDRAWN FROM DISPOSITION

S.R. — SURFACE RIGHTS M.R. — MINING RIGHTS

Description	Order No.	Date	Disposition	File

"Summer Resort" Locations Not Open For Staking, Sec. 31 (a).

(R3) W41/73 31/8/73 S.R. & M.R.

(R) MINING & SURFACE RIGHTS WITHDRAWN FROM STAKING UNDER W-TB-01/93, 93/01/19 PRESCRIBED BURN

R3 Surface and mining rights withdrawn from staking Order W-TB-41/96, 96/06/27 as a conservation reserve under Ontario's "Keep-It-Wild program

NOTICE
The information that appears on this map has been compiled from various sources, and accuracy is not guaranteed. Those wishing to stake mining claims should consult with the Mining Recorder, Ministry of Northern Development and Mines, for additional information on the status of the lands shown hereon.

(R2) SECTION 35 WITHDRAWAL ORDER # W-TB-27/92 | WR S. & M. RIGHTS NOT OPEN FOR STAKING:
AREAS WITHIN THE QUETICO PROVINCIAL PARK WITHDRAWN FROM STAKING.

LEGEND

MINING RIGHTS HELD
HIGHWAY AND ROUTE No.
OTHER ROADS
TRAILS
SURVEYED LINES:
TOWNSHIPS, BASE LINES, ETC.
LOTS, MINING CLAIMS, PARCELS, ETC.
UNSURVEYED LINES:
LOT LINES, MINING CLAIMS, PARCEL BOUNDARY
MINING CLAIMS ETC.
RAILWAY AND RIGHT OF WAY
UTILITY LINES
NON-PERENNIAL STREAM
FLOODING OR FLOODING RIGHTS
SUBDIVISION OR COMPOSITE PLAN
RESERVATIONS
ORIGINAL SHORELINE
MARSH OR MUSKEG
MINES
TRAVERSE MONUMENT

DISPOSITION OF CROWN LANDS

TYPE OF DOCUMENT	SYMBOL
PATENT, SURFACE & MINING RIGHTS	
" , SURFACE RIGHTS ONLY	
" , MINING RIGHTS ONLY	
LEASE, SURFACE & MINING RIGHTS	
" , SURFACE RIGHTS ONLY	
" , MINING RIGHTS ONLY	
LICENCE OF OCCUPATION	
ORDER-IN-COUNCIL	OC
RESERVATION	
CANCELLED	
SAND & GRAVEL	

LAND USE PERMITS FOR COMMERCIAL TOURISM OUTPOST CAMPS
NOTE: MINING RIGHTS IN PARCELS PATENTED PRIOR TO MAY 8, 1913, VESTED IN ORIGINAL PATENTEE BY THE PUBLIC LANDS ACT, R.S.O. 1970, CHAP. 380, SEC. 63, SUBSEC. 1.

SCALE: 1 INCH = 40 CHAINS

FEET 0 1000 2000 4000 6000 8000
METRES 0 200 1000 (1 KM) 2000 (2 KM)

AREA
POWELL LAKE
M.N.R. ADMINISTRATIVE DISTRICT
ATIKOKAN THUNDER BAY
MINING DIVISION
THUNDER BAY
LAND TITLES / REG'STRY DIVISION
RAINY RIVER THUNDER BAY

Ministry of Natural Resources — Land Management Branch — Ontario

Date	Number
DEC. 1984	G-549

IN SERVICE: LANDS BRANCH, BRUCE HOLMES

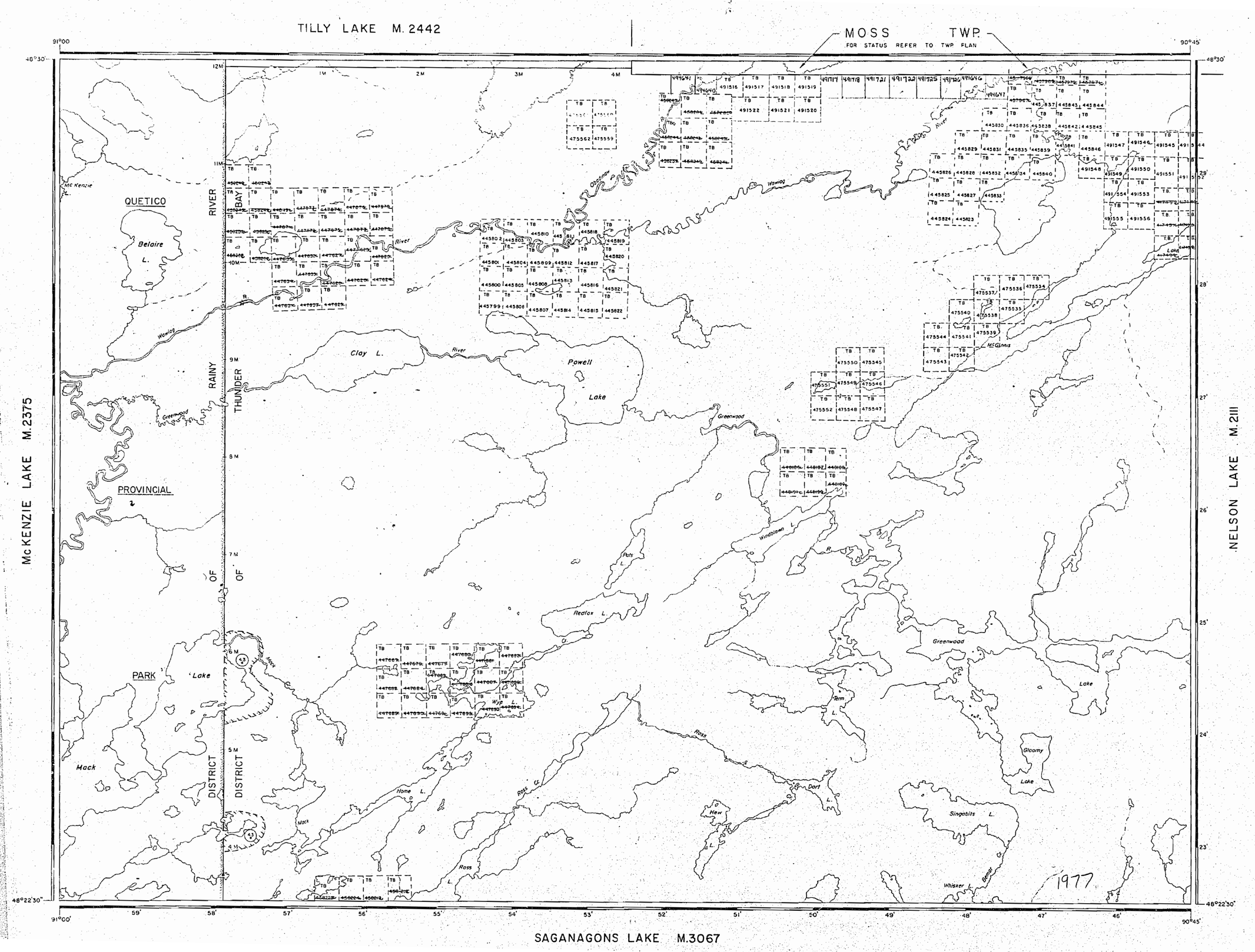

AREA OF

POWELL LAKE

DISTRICT OF
RAINY RIVER – THUNDER BAY

THUNDER BAY
MINING DIVISION

SCALE: 1-INCH = 40 CHAINS

LEGEND

PATENTED LAND	Ⓟ
CROWN LAND SALE	C.S.
LEASES	Ⓛ
LOCATED LAND	Loc.
LICENSE OF OCCUPATION	L.O.
MINING RIGHTS ONLY	M.R.O.
SURFACE RIGHTS ONLY	S.R.O.
ROADS	
IMPROVED ROADS	
KING'S HIGHWAYS	
RAILWAYS	
POWER LINES	
MARSH OR MUSKEG	
MINES	

NOTES

400' surface rights reservation along the shores of all lakes and rivers.

Area within the Quetico Provincial Park withdrawn from staking.

Areas withdrawn from staking under Section 43 of the Mining Act (R.S.O. 1970).

Order No.	File	Date	Disposition
W.41/73	180216	31/8/73	S.R.& M.R.

February 17, 1977.

Atikokan
Thunder Bay District
NATIONAL TOPOGRAPHIC SERIES 52 B 7

PLAN NO. M-2295

ONTARIO
MINISTRY OF NATURAL RESOURCES

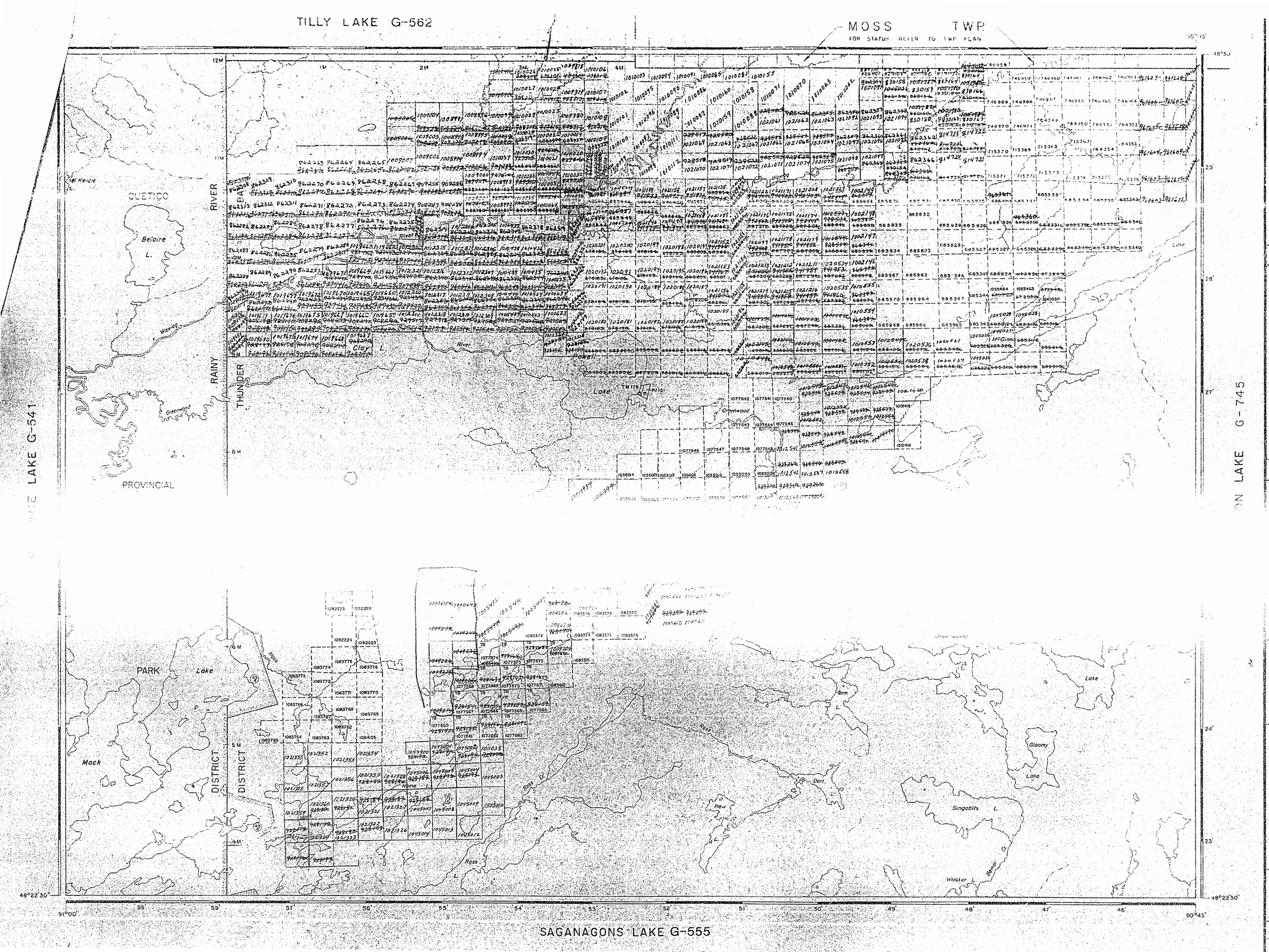

AREAS WITHDRAWN

S.R. SUBSURFACE RIGHTS

Description Date No.

AREA WITHIN THE QUETICO PROVINCIAL PARK WITHDRAWN FROM STAKING

RECEIVED THUNDER BAY MINING DIVISION 1986 OCT 30 AM 11:30

LEGEND

HIGHWAY AND RIGHT OF WAY
OTHER ROADS
TRAILS
SURVEYED LINES
TOWNSHIPS, BASE LINES
LOTS, MINING CLAIMS, ETC.
UNSURVEYED LINES
LOT LINES
PARCEL BOUNDARY
MINING CLAIMS ETC.
RAILWAY AND RIGHT OF WAY
UTILITY LINES
NON PERENNIAL STREAM
FLOODING OR FLOODING RIGHTS
SUBDIVISION OR COMPOSITE PLAN
RESERVATIONS
ORIGINAL SHORELINE
MARSH OR MUSKEG
MINES
TRAVERSE MONUMENT

DISPOSITION OF CROWN LANDS

TYPE OF DOCUMENT

SCALE: 1 INCH = 40 CHAINS

FEET 0 1000 2000 4000 6000 8000

METRES 0 500 1000 2000 3000 4000 5000 6000 7000 (2 KM)

AREA

POWELL LAKE

M.N.R. ADMINISTRATIVE DISTRICT

ATIKOKAN THUNDER BAY

MINING DIVISION

THUNDER BAY

LAND TITLES / REGISTRY DIVISION

RAINY RIVER THUNDER BA

Ministry of Natural Resources
Land Management Branch
Ontario

Feb. 6, 1986

Date DEC. 1981

Number G-54

TILLY LAKE G-562

MOSS TWP.

FOR STATUS REFER TO TWP PLAN

RECEIVED FROM MNR

McKENZIE LAKE G-541

NELSON LAKE G-745

SAGANAGONS LAKE G-555

QUETICO PROVINCIAL PARK

RAINY RIVER DISTRICT

THUNDER BAY DISTRICT

Clay L.

Powell L.

Lone L.

Ross L.

Gloomy Lake

Simpkins L.

Whisker Lake

Greenwood Lake

Ferm L.

Wolf L.

Hawk L.

Duri L.

Ross

Wawag

Greenwood

Hawk

Lake

River

90°45'

90°52'30"

48°22'30"

AREAS WITHDRAWN FROM DISPOSITION

S.R. – SURFACE RIGHTS M.R. – MINING RIGHTS

Township	Order No.	Date	Disposition	File
	54/76	83/8/73	S & M R	180 2M

AREA WITHIN THE QUETICO PROVINCIAL PARK WITHDRAWN FROM STAKING.

LEGEND

- HIGHWAY AND ROUTE No.
- OTHER ROADS
- TRAILS
- SURVEYED LINES:
  - TOWNSHIPS, BASE LINES, ETC.
  - LOTS, MINING CLAIMS, PARCELS, ETC.
- UNSURVEYED LINES:
  - LOT LINES
  - PARCEL BOUNDARY
  - MINING CLAIMS ETC.
- RAILWAY AND RIGHT OF WAY
- UTILITY LINES
- NON PERENNIAL STREAM
- FLOODING OR FLOODING RIGHTS
- SUBDIVISION OR COMPOSITE PLAN
- RESERVATIONS
- ORIGINAL SHORELINE
- MARSH OR MUSKEG
- MINES
- TRAVERSE MONUMENT

DISPOSITION OF CROWN LANDS

TYPE OF DOCUMENT	SYMBOL
PATENT, SURFACE & MINING RIGHTS	
" , SURFACE RIGHTS ONLY	
" , MINING RIGHTS ONLY	
LEASE, SURFACE & MINING RIGHTS	
" , SURFACE RIGHTS ONLY	
" , MINING RIGHTS ONLY	
LICENCE OF OCCUPATION	
ORDER-IN-COUNCIL	OC
RESERVATION	
CANCELLED	
SAND & GRAVEL	

NOTE: MINING RIGHTS IN PARCELS PATENTED PRIOR TO MAY 6, 1913, VESTED IN ORIGINAL PATENTEE, BY THE PUBLIC LANDS ACT, R.S.O. 1970, CHAP. 380, SEC. 63, SUBSEC 1.

SCALE: 1 INCH = 40 CHAINS

FEET 0 1000 2000 4000 6000 8000

METRES 0 500 1000 (1 KM) 2000 (2 KM)

AREA

POWELL LAKE

M.N.R. ADMINISTRATIVE DISTRICT

ATIKOKAN THUNDER BAY

MINING DIVISION

THUNDER BAY

LAND TITLES / REGISTRY DIVISION

RAINY RIVER THUNDER BAY

Ontario Ministry of Natural Resources — Land Management Branch

Feb. 6, 1986

Date DEC. 1981

Number G-549

464904

TILLY LAKE G-562

MOSS TWP.
FOR STATUS REFER TO TWP. PLAN

McKENZIE LAKE G-541

NELSON LAKE G-745

SAGANAGONS LAKE G-555

QUETICO PROVINCIAL PARK

RAINY RIVER DISTRICT

THUNDER BAY DISTRICT

Beloire L.
Clay L.
Powell Lake
Greenwood Lake
Mack Lake
Ross L.
Dart L.
Hew L.
Singabits L.
Gloomy Lake
Farm L.
Whisker L.
Bend L.
Home L.
Wenigo River
Mack River
Ross Creek
Windigoostigwan R.

TWP 179 PU 151

91°00' 48°30' 48°22'30"

REFERENCES

AREAS WITHDRAWN FROM DISPOSITION

S.R. – SURFACE RIGHTS M.R. – MINING RIGHTS

	Description	Order No.	Date	Disposition	File
12		W41/73	31/6/73	S.R. & M.R.	180216

RECEIVED
OCT 20 PM 1 26

AREA WITHIN THE QUETICO PROVINCIAL PARK WITHDRAWN FROM STAKING

LEGEND

- HIGHWAY AND ROUTE No.
- OTHER ROADS
- TRAILS
- SURVEYED LINES
  - TOWNSHIPS, BASE LINES, ETC.
  - LOTS, MINING CLAIMS, PARCELS, ETC.
- UNSURVEYED LINES:
  - LOT LINES
  - PARCEL BOUNDARY
  - MINING CLAIMS ETC.
- RAILWAY AND RIGHT OF WAY
- UTILITY LINES
- NON-PERENNIAL STREAM
- FLOODING OR FLOODING RIGHTS
- SUBDIVISION OR COMPOSITE PLAN
- RESERVATIONS
- ORIGINAL SHORELINE
- MARSH OR MUSKEG
- MINES
- TRAVERSE MONUMENT

DISPOSITION OF CROWN LANDS

TYPE OF DOCUMENT	SYMBOL
PATENT, SURFACE & MINING RIGHTS	
" , SURFACE RIGHTS ONLY	
" , MINING RIGHTS ONLY	
LEASE, SURFACE & MINING RIGHTS	
" , SURFACE RIGHTS ONLY	
" , MINING RIGHTS ONLY	
LICENCE OF OCCUPATION	
ORDER-IN-COUNCIL	OC
RESERVATION	R
CANCELLED	C
SAND & GRAVEL	G

NOTE: MINING RIGHTS IN PARCELS PATENTED PRIOR TO MAY 6, 1913, VESTED IN ORIGINAL PATENTEE BY THE PUBLIC LANDS ACT, R.S.O. 1970, CHAP. 380, SEC. 63, SUBSEC. 1.

SCALE: 1 INCH = 40 CHAINS

FEET 0 1000 2000 4000 6000 8000

METRES 0 500 1000 2000

(1 KM) (2 KMS)

AREA

POWELL LAKE

M.N.R. ADMINISTRATIVE DISTRICT

ATIKOKAN THUNDER BAY

MINING DIVISION

THUNDER BAY

LAND TITLES / REGISTRY DIVISION

RAINY RIVER THUNDER BAY

Ministry of Natural Resources Ontario — Land Management Branch

Feb. 6, 1986

Date DEC 1981

Number G-549

484904

TILLY LAKE G-562

MOSS TWP.
FOR STATUS REFER TO TWP PLAN

McKENZIE LAKE G-541

NELSON LAKE G-745

SAGANAGONS LAKE G-555

QUETICO PROVINCIAL PARK

RAINY RIVER DISTRICT OF THUNDER BAY DISTRICT OF

Belaire L.

Mack Lake

Powell Lake

Clay Lake

Home L.

Radfor L.

Ivo L.

Greenwood Lake

Term L.

Ross L.

Gloomy Lake

Dart L.

Hew L.

Singabik L.

Whisker L.

Bonar L.

Windigo River

Mack River

Ross River

91°00' 90°45' 48°30' 48°22'30"

REFERENCES

AREAS WITHDRAWN FROM DISPOSITION

S.R. – SURFACE RIGHTS M.R. – MINING RIGHTS

	Description	Order No.	Date	Disposition	Fee
1		W 41/73	31/8/73	S & M R	180.24

AREA WITHIN THE QUETICO PROVINCIAL PARK WITHDRAWN FROM STAKING

LEGEND

- HIGHWAY AND ROUTE No.
- OTHER ROADS
- TRAILS
- SURVEYED LINES:
  - TOWNSHIPS, BASE LINES, ETC.
  - LOTS, MINING CLAIMS, PARCELS, ETC.
- UNSURVEYED LINES:
  - LOT LINES
  - PARCEL BOUNDARY
  - MINING CLAIMS ETC.
- RAILWAY AND RIGHT OF WAY
- UTILITY LINES
- NON-PERENNIAL STREAM
- FLOODING OR FLOODING RIGHTS
- SUBDIVISION OR COMPOSITE PLAN
- RESERVATIONS
- ORIGINAL SHORELINE
- MARSH OR MUSKEG
- MINES
- TRAVERSE MONUMENT

DISPOSITION OF CROWN LANDS

TYPE OF DOCUMENT	SYMBOL
PATENT, SURFACE & MINING RIGHTS	
" SURFACE RIGHTS ONLY	
" MINING RIGHTS ONLY	
LEASE, SURFACE & MINING RIGHTS	
" SURFACE RIGHTS ONLY	
" MINING RIGHTS ONLY	
LICENCE OF OCCUPATION	
ORDER-IN-COUNCIL	OC
RESERVATION	
CANCELLED	
SAND & GRAVEL	

NOTE: MINING RIGHTS IN PARCELS PATENTED PRIOR TO MAY 6, 1913, VESTED IN ORIGINAL PATENTEE BY THE PUBLIC LANDS ACT, R.S.O. 1970, CHAP. 380, SEC. 63, SUBSEC. 1

SCALE: 1 INCH = 40 CHAINS

FEET 0 1000 2000 4000 6000 8000

METRES 0 500 1000 2000

1 KM 2 KM

AREA

POWELL LAKE

M.N.R. ADMINISTRATIVE DISTRICT

ATIKOKAN THUNDER BAY

MINING DIVISION

THUNDER BAY

LAND TITLES / REGISTRY DIVISION

RAINY RIVER THUNDER BAY

Ministry of Natural Resources Ontario — Land Management Branch

Feb. 6, 1986

Date DEC. 1981

Number G-549

484904

TILLY LAKE G-562

MOSS TWP.

FOR STATUS REFER TO TWP. PLAN

RECEIVED
THUNDER BAY
MINING DIVISION
'89 DEC 5 AM 8 54

McKENZIE LAKE C-541

NELSON LAKE G-745

SAGANAGONS LAKE G-555

QUETICO PROVINCIAL PARK

DISTRICT OF RAINY RIVER

DISTRICT OF THUNDER BAY

Belaire L.

Clay L.

Powell Lake

Greenwood Lake

Mack Lake

Ross Lake

Floyd Lake

Greenwood Lake

Gloomy Lake

Singabik L.

Home L.

Jean L.

Hew L.

Wye L.

Ross Ck.

Ranger Ck.

Whisker R.

Wanup River

Kopka River

REFERENCES

AREAS WITHDRAWN FROM DISPOSITION

S.R. – SURFACE RIGHTS M.R. – MINING RIGHTS

Description	Order No.	Date	Disposition	File
(52)				

AREA WITHIN THE QUETICO PROVINCIAL PARK WITHDRAWN FROM STAKING

LEGEND

- HIGHWAY AND ROUTE No.
- OTHER ROADS
- TRAILS
- SURVEYED LINES
  - TOWNSHIPS, BASE LINES, ETC.
  - LOTS, MINING CLAIMS, PARCELS, ETC.
- UNSURVEYED LINES
  - LOT LINES
  - PARCEL BOUNDARY
  - MINING CLAIMS ETC.
- RAILWAY AND RIGHT OF WAY
- UTILITY LINES
- NON PERENNIAL STREAM
- FLOODING OR FLOODING RIGHTS
- SUBDIVISION OR COMPOSITE PLAN
- RESERVATIONS
- ORIGINAL SHORELINE
- MARSH OR MUSKEG
- MINES
- TRAVERSE MONUMENT

DISPOSITION OF CROWN LANDS

TYPE OF DOCUMENT	SYMBOL
PATENT, SURFACE & MINING RIGHTS	
" SURFACE RIGHTS ONLY	
" MINING RIGHTS ONLY	
LEASE, SURFACE & MINING RIGHTS	
" SURFACE RIGHTS ONLY	
" MINING RIGHTS ONLY	
LICENCE OF OCCUPATION	
ORDER-IN-COUNCIL	OC
RESERVATION	
CANCELLED	
SAND & GRAVEL	

NOTE: MINING RIGHTS IN PARCELS PATENTED PRIOR TO MAY 8, 1913, VESTED IN ORIGINAL PATENTEE BY THE PUBLIC LANDS ACT, R.S.O. 1970, CHAP. 380, SEC. 53, SUBSEC. 1

SCALE: 1 INCH = 40 CHAINS

FEET 0 1000 2000 4000 6000 8000

METRES 0 500 1000 2000

AREA

POWELL LAKE

M.N.R. ADMINISTRATIVE DISTRICT

ATIKOKAN THUNDER BAY

MINING DIVISION

THUNDER BAY

LAND TITLES / REGISTRY DIVISION

RAINY RIVER THUNDER BAY

Ministry of Natural Resources — Land Management Branch

Ontario

Feb. 6, 1956

DATE DEC. 1981

NUMBER G-549

2295

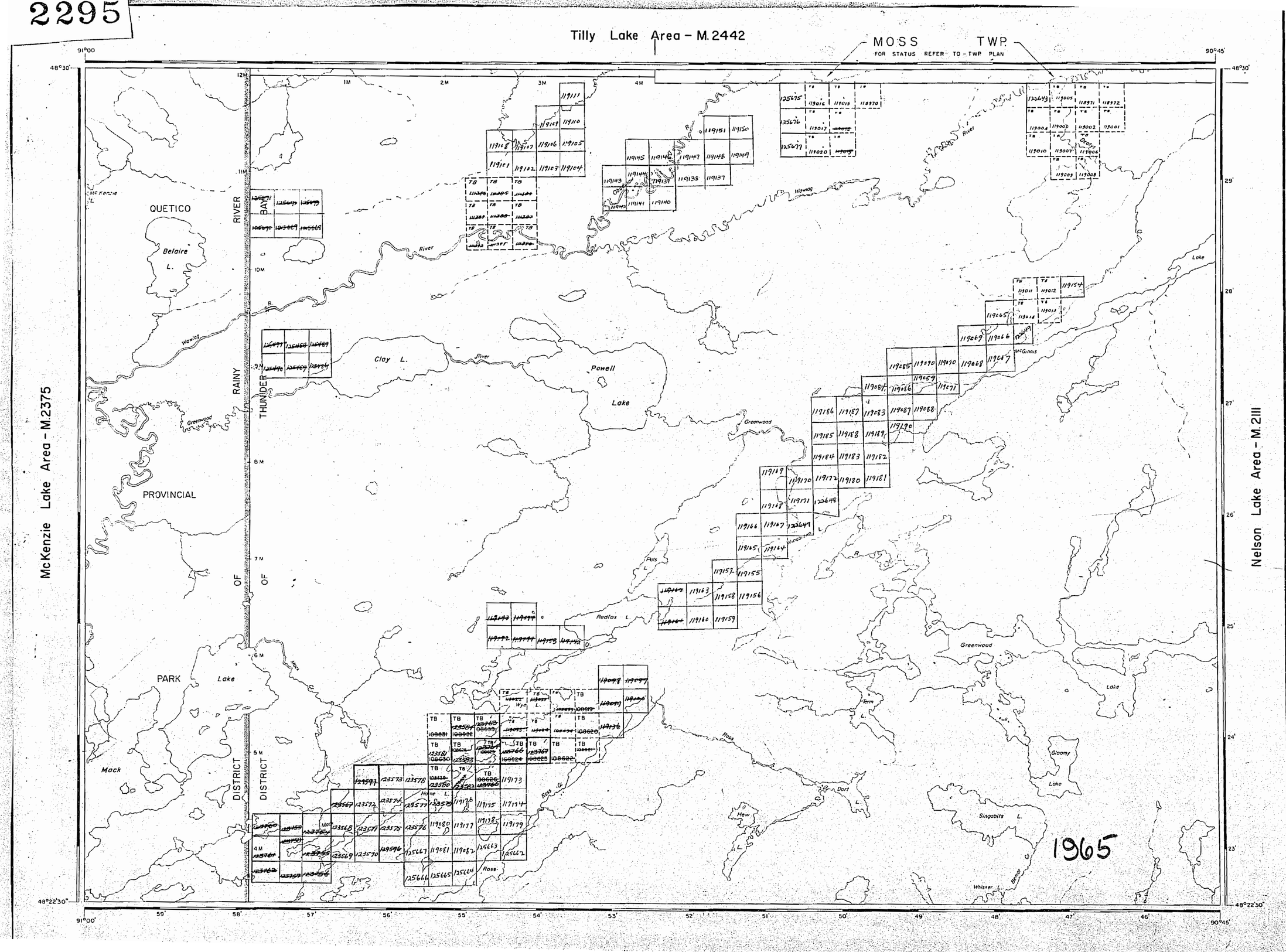

AREA OF

POWELL LAKE

DISTRICT OF
RAINY RIVER – THUNDER BAY
FORT FRANCES – PORT ARTHUR
MINING DIVISION

SCALE: 1-INCH = 40 CHAINS

LEGEND

PATENTED LAND	Ⓟ
CROWN LAND SALE	C.S.
LEASES	Ⓛ
LOCATED LAND	Loc.
LICENSE OF OCCUPATION	L.O.
MINING RIGHTS ONLY	M.R.O.
SURFACE RIGHTS ONLY	S.R.O.
ROADS	
IMPROVED ROADS	
KING'S HIGHWAYS	
RAILWAYS	
POWER LINES	
MARSH OR MUSKEG	
MINES	

NOTES

400' Reserve around all Lakes and Rivers to Dept. of Lands & Forests.

Area within the Quetico Provincial Park withdrawn from staking.

PLAN NO. M-2295

DEPARTMENT OF MINES
ONTARIO

TILLY LAKE G-562

MOSS TWP

FOR STATUS REFER TO TWP PLAN

McKENZIE LAKE G-541

NELSON LAKE G-745

SAGANAGONS LAKE G-555

QUETICO PROVINCIAL PARK

RIVER

RAINY

THUNDER BAY

DISTRICT OF MACKENZIE

DISTRICT OF NELSON

Beloire L.

Clay L.

Powell Lake

Greenwood Lake

Mack Lake

Windigoon L.

Fleetlor L.

Wye L.

Home L.

Ross L.

Farm L.

Gloomy Lake

Dart L.

How L.

Singabits L.

Whisker L.

Bema C.

Ross Cr.

Greenwood

Ross

Wye

Home

Powell

Clay

Fleetlor

Windigoon

Mack

Beloire

Greenwood

Gloomy

Singabits

Whisker

Bema

Ross

How

Dart

Farm

Wye

Home

Powell

Clay

Fleetlor

Windigoon

Mack

Beloire

48°22'30"

91°00'

90°45'

AREAS WITHDRAWN FROM DISPOSITION

S.R. - SURFACE RIGHTS M.R. - MINING RIGHTS

Description	Order No.	Date	Disposition	File
			S.R. M.R.	

AREA WITHIN THE QUETICO PROVINCIAL PARK WITHDRAWN FROM STAKING

LEGEND

- HIGHWAY AND ROUTE No.
- OTHER ROADS
- TRAILS
- SURVEYED LINES
  - TOWNSHIPS, BASE LINES, ETC.
  - LOTS, MINING CLAIMS, PARCELS, ETC.
- UNSURVEYED LINES
  - LOT LINES
  - PARCEL BOUNDARY
  - MINING CLAIMS ETC.
- RAILWAY AND RIGHT OF WAY
- UTILITY LINES
- NON PERENNIAL STREAM
- FLOODING OR FLOODING RIGHTS
- SUBDIVISION OR COMPOSITE PLAN
- RESERVATIONS
- ORIGINAL SHORELINE
- MARSH OR MUSKEG
- MINES
- TRAVERSE MONUMENT

DISPOSITION OF CROWN LANDS

TYPE OF DOCUMENT	SYMBOL
PATENT, SURFACE & MINING RIGHTS	
" SURFACE RIGHTS ONLY	
" MINING RIGHTS ONLY	
LEASE, SURFACE & MINING RIGHTS	
" SURFACE RIGHTS ONLY	
" MINING RIGHTS ONLY	
LICENCE OF OCCUPATION	
ORDER-IN-COUNCIL	
RESERVATION	
CANCELLED	
SAND & GRAVEL	

NOTE MINING RIGHTS IN PARCELS PATENTED PRIOR TO MAY 1913, VESTED IN ORIGINAL PATENTEE BY THE PUBLIC LANDS ACT R.S.O. 1970, CHAP. 380, SEC. 60, SUBSEC.

SCALE: 1 INCH = 40 CHAINS

FEET 0 1320 2640 4000 5000 9000

METRES 0 500 1000 2000 (2 KMS)

RECEIVED THUNDER BAY DEC 22 1981 MINING LANDS SECTION

AREA

POWELL LAKE

M.N.R. ADMINISTRATIVE DISTRICT

ATIKOKAN THUNDER BAY

MINING DIVISION

THUNDER BAY

LAND TITLES / REGISTRY DIVISION

RAINY RIVER THUNDER B

Ontario Ministry of Natural Resources — Land Management Branch

Feb. 6, 1986

Date DEC. 1981

Number G-54 (549)

464904

TILLY LAKE G-562

MOSS TWP.
FOR STATUS REFER TO TWP PLAN G-676

MCKENZIE LAKE G-541

NELSON LAKE

SAGANAGONS LAKE G-555

91°00' 90°45' 48°30' 48°22'30"

1202336 1149212 1149213 1210439 1210444 1209761 1209762 1173797 1173953 1196910 1196911 1195759 1195760 1195762 1195756 1195757 1195758 1195755 1196909 1195761

QUETICO PROVINCIAL PARK

RAINY RIVER DISTRICT

THUNDER BAY DISTRICT

Lac Kenzie · Beloire L. · Wawiag · Clay L. · Greenwood · Lake · Parent · Lake · Windstorm · Redfox · Lake · Greenwood · Lake · Gloomy · Lake · Singabik L. · Dort · Lake · Wrabb L. · Lake · Lake · Lake

TILLY LAKE G-562

MOSS TWP.
FOR STATUS REFER TO TWP PLAN G-676

McKENZIE LAKE G-541

SAGANAGONS LAKE G-555

NELSON LAKE

QUETICO PROVINCIAL PARK

RAINY RIVER DISTRICT

THUNDER BAY DISTRICT OF MACKENZIE

1215061 1202336 1149215 1210792 1215759 1210782

1217383 1215323 1215306 1215200 1196662 1209761 1209762 1210783

1216485 1216481 1217382 1213248

1216484 1216482 1195761

1077105 1077155 1077156

1217378 1077104

1210444 1217384

1216483 1217385 1077154 1077162 1077161

1077135 1077136

1077137 1173953 1077138

1077153 1077152

AREAS WITHIN THE QUETICO PROVINCIAL PARK WITHDRAWN FROM STAKING.

REFERENCES

AREAS WITHDRAWN FROM DISPOSITION

S.R. — SURFACE RIGHTS M.R. — MINING RIGHTS

Description | Order No. | Date | Disposition | File

"Summer Resort" Locations Not Open For Staking, Sec. 31(a).

(43) W41/73 3/10/73 S.R. & M.R.

(51) MINING & SURFACE RIGHTS WITHDRAWN BY ORDER W-TB-01/93, 93/01/19 PRESCRIBED BURN

R3 Surface and mining rights withdrawn from staking Order W TB 41/06, 95/06/27, as a conservation reserve under Ontario's "Keep-it-wild program

Thunder Bay Mining Division
AUG 0 1997
RECEIVED

Thunder Bay Mining Division
AUG 07 1997
RECEIVED

NOTICE
The information that appears on this map has been compiled from various sources, and accuracy is not guaranteed. Those wishing to stake mining claims should consult with the Mining Recorder, Ministry of Northern Development and Mines, for additional information on the status of the lands shown hereon.

(52) SECTION 36 WITHDRAWAL ORDER # W-TB-27/92 : WR S & M RIGHTS

AREAS WITHIN THE QUETICO PROVINCIAL PARK WITHDRAWN FROM STAKING.

LEGEND

- HIGHWAY AND ROUTE No.
- OTHER ROADS
- TRAILS
- SURVEYED LINES:
  - TOWNSHIPS, BASE LINES, ETC.
  - LOTS, MINING CLAIMS, PARCELS, ETC.
- UNSURVEYED LINES:
  - LOT LINES
  - PARCEL BOUNDARY
  - MINING CLAIMS ETC.
- RAILWAY AND RIGHT OF WAY
- UTILITY LINES
- NON-PERENNIAL STREAM
- FLOODING OR FLOODING RIGHTS
- SUBDIVISION OR COMPOSITE PLAN
- RESERVATIONS
- ORIGINAL SHORELINE
- MARSH OR MUSKEG
- MINES
- TRAVERSE MONUMENT

DISPOSITION OF CROWN LANDS

TYPE OF DOCUMENT	SYMBOL
PATENT, SURFACE & MINING RIGHTS	
" , SURFACE RIGHTS ONLY	
" , MINING RIGHTS ONLY	
LEASE, SURFACE & MINING RIGHTS	
" , SURFACE RIGHTS ONLY	
" , MINING RIGHTS ONLY	
LICENCE OF OCCUPATION	
ORDER-IN-COUNCIL	OC
RESERVATION	R
CANCELLED	
SAND & GRAVEL	

LAND USE PERMITS FOR COMMERCIAL TOURISM OUTPOST CAMPS.
NOTE: MINING RIGHTS IN PARCELS PATENTED PRIOR TO MAY 6, 1913, VESTED IN ORIGINAL PATENTEE BY THE PUBLIC LANDS ACT, R.S.O. 1970, CHAP. 380, SEC. 63, SUBSEC 1.

SCALE: 1 INCH = 40 CHAINS

FEET 0 1000 2000 4000 6000 8000
METRES 0 200 1000 2000
1 MILE (2 KM)

Thunder Bay Mining Division
AUG 07 1997

AREA
RECEIVED
POWELL LAKE

M.N.R. ADMINISTRATIVE DISTRICT
ATIKOKAN THUNDER BAY

MINING DIVISION
THUNDER BAY

LAND TITLES / REG'STRY DIVISION
RAINY RIVER THUNDER BAY

Ministry of Natural Resources — Land Management Branch
Ontario

Date DEC. 1981 | Number G-549

M.N.R. 464904

SURVEYED JAN. 26/80 BRUCE HOLMES

TILLY LAKE G-562

MOSS TWP.
FOR STATUS REFER TO TWP PLAN G-676

McKENZIE LAKE G-541

NELSON LAKE

SAGANAGONS LAKE G-555

91°00' 90°45' 48°30' 48°22'30"

1215061 1202336 1216498 1216497 1216500 1216086 1216485 1216481 1216484 1216482 1216483 1210444 1232042 1232289 1217383 1217382 1217384 1217378 1217385 1215323 1215300 1215759 1210792 1215758 1213248 1196662 1209761 1209762 1210782 1210783 1195761 1077105 1077104 1077155 1077156 1077135 1077154 1077162 1077161 1077136 1077137 1173953 1077138 1077153 1077152 1231762

QUETICO PROVINCIAL PARK

RIVER BAY DISTRICT OF RAINY THUNDER DISTRICT OF MACKENZIE

Seibire L. Kenzie River Clay L. Powell Lake Greenwood Mack Lake Redfox L. Wye L. Horne L. Ross L. Dart L. Hew L. Singabik L. Whisker L. Greenwood Lake Gloomy Lake Term L. McGinnis Lake Windycroft Lake Beaver

R1 R2 R3

REFERENCES

AREAS WITHDRAWN FROM DISPOSITION

S.R. – SURFACE RIGHTS M.R. – MINING RIGHTS

Description	Order No.	Date	Disposition	File

"Summer Resort" Locations Not Open For Staking Sec. 31 (a)

(2) W41/73 29/8/73 S.R. & M.R.

(3) MINING & SURFACE RIGHTS WITHDRAWN FROM STAKING ORDER W-TB-01/93, 93/01/19 PRESCRIBED BURN

83 Surface and mining rights withdrawn from staking Order W TB 41/88, 88/06/27 as a conservation reserve under Ontario's "Keep-It-Wild program

DATE OF ISSUE

NOV 12 1998

PROVINCIAL RECORDING OFFICE - SUDBURY.

NOTICE

The information that appears on this map has been compiled from various sources, and accuracy is not guaranteed. Those wishing to stake mining claims should consult with the Mining Recorder, Ministry of Northern Development and Mines, for additional information on the status of the lands shown hereon.

(72) SECTION 35 WITHDRAWAL ORDER # W-TB-27/92 / WR 5 / M. RIGHTS NOT OPEN FOR STAKING:
AREAS WITHIN THE QUETICO PROVINCIAL PARK WITHDRAWN FROM STAKING.

LEGEND

MINING RIGHTS ONLY
LICENSE OF OCCUPATION L.O.

- HIGHWAY AND ROUTE No.
- OTHER ROADS
- TRAILS
- SURVEYED LINES: TOWNSHIPS, BASE LINES, ETC.
- LOTS, MINING CLAIMS, PARCELS, ETC.
- UNSURVEYED LINES: LOT LINES, MINING CLAIMS ETC. PARCEL BOUNDARY
- RAILWAY AND RIGHT OF WAY
- UTILITY LINES
- NON-PERENNIAL STREAM
- FLOODING OR FLOODING RIGHTS
- SUBDIVISION OR COMPOSITE PLAN
- RESERVATIONS
- ORIGINAL SHORELINE
- MARSH OR MUSKEG
- MINES:
- TRAVERSE MONUMENT

DISPOSITION OF CROWN LANDS

TYPE OF DOCUMENT	SYMBOL
PATENT, SURFACE & MINING RIGHTS	
" , SURFACE RIGHTS ONLY	
" , MINING RIGHTS ONLY	
LEASE, SURFACE & MINING RIGHTS	
" , SURFACE RIGHTS ONLY	
" , MINING RIGHTS ONLY	
LICENCE OF OCCUPATION	
ORDER-IN-COUNCIL	OC
RESERVATION	
CANCELLED	
SAND & GRAVEL	

LAND USE PERMITS FOR COMMERCIAL TOURISM OUTPOST CAMPS

NOTE: MINING RIGHTS IN PARCELS PATENTED PRIOR TO MAY 6, 1913, VESTED IN ORIGINAL PATENTEE BY THE PUBLIC LANDS ACT, R.S.O. 1970, CHAP. 380, SEC. 63, SUBSEC 1.

SCALE: 1 INCH = 40 CHAINS

FEET 0 1000 2000 4000 6000 8000

METRES 0 200 1000 (1 KM) 2000 (2 KM)

AREA

POWELL LAKE

M.N.R. ADMINISTRATIVE DISTRICT
ATIKOKAN THUNDER BAY

MINING DIVISION
THUNDER BAY

LAND TITLES / REGISTRY DIVISION
RAINY RIVER THUNDER BAY

Ministry of Natural Resources — Land Management Branch
Ontario

Date DEC. 1998 — Number M-2257

IN-SERVICE JAN/99 BRUCE HOLMES

G-549

484904

2295

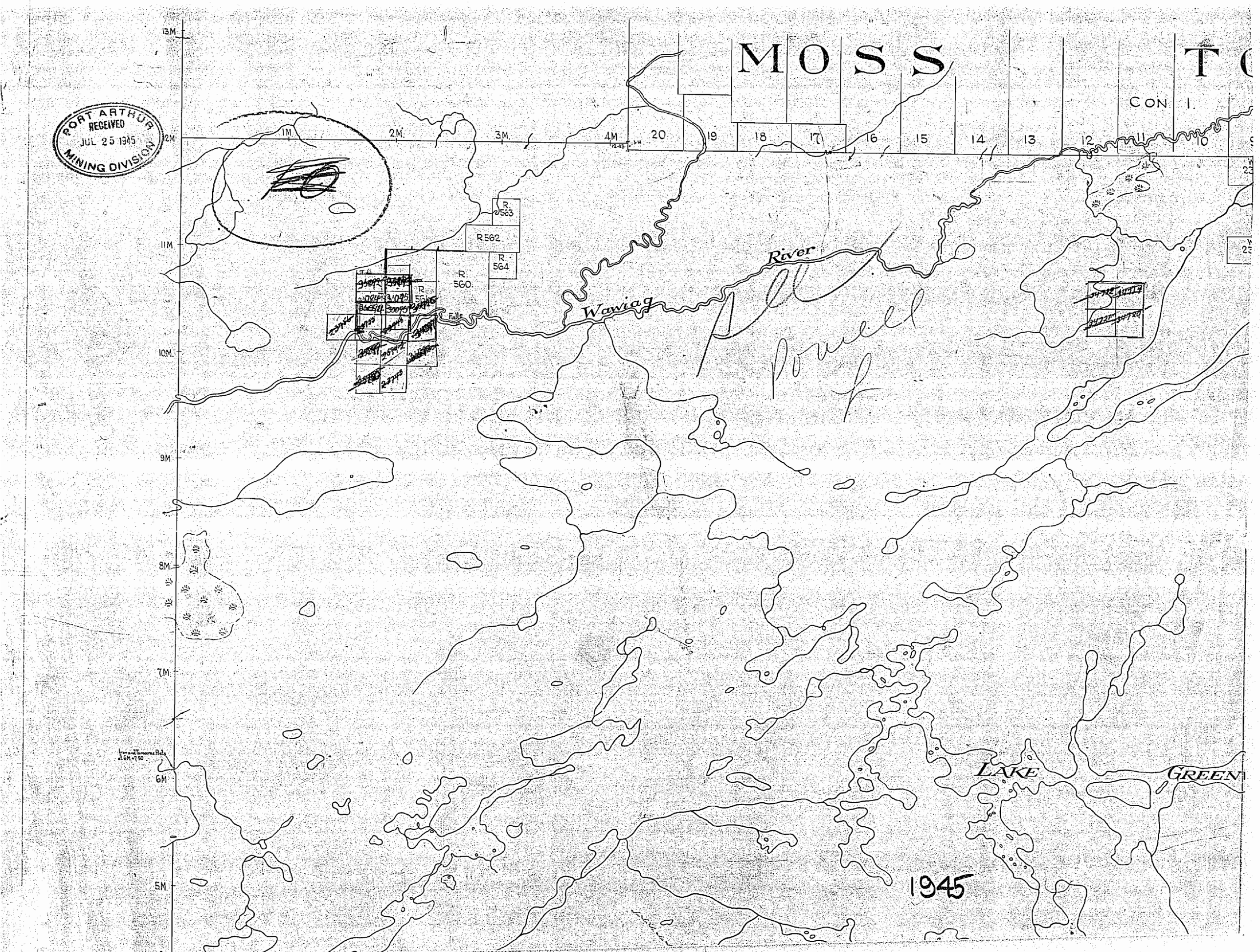

PORT ARTHUR
RECEIVED
JUL 25 1945
MINING DIVISION

TILLY LAKE G-562

MOSS TWP
FOR STATUS REFER TO TWP PLAN

91°00'

90°45'

48°30'

48°22'30"

McKENZIE LAKE G-541

NELSON LAKE G-745

SAGANAGONS LAKE G-555

QUETICO PROVINCIAL PARK

QUETICO RIVER

THUNDER BAY DISTRICT OF RAINY RIVER DISTRICT OF

Beloire L.

McKenzie L.

Clay L.

Powell Lake

Greenwood Lake

Mack Lake

Ross Lake

Gloomy Lake

Singabits L.

Whisker L.

Ross Cr.

Dart L.

Hew L.

Term L.

Home L.

Rooftop L.

Hye L.

Ranger Cr.

McGinnis

Hwy 11

Hwy 17

TWP 179

TWP 151

12M 1M 2M 3M 4M 5M 6M 7M 8M 9M 10M 11M

59' 58' 57' 56' 55' 54' 53' 52' 51' 50' 49' 48' 47' 46'

29' 28' 27' 26' 25' 24' 23'

464904

REFERENCES

AREAS WITHDRAWN FROM DISPOSITION

S.R. – SURFACE RIGHTS M.R. – MINING RIGHTS

Description	Order No.	Date	Disposition	File
(P)	W 41/73	31/8/73	S.R. & M.R.	18024

AREA WITHIN THE QUETICO PROVINCIAL PARK WITHDRAWN FROM STAKING

LEGEND

- HIGHWAY AND ROUTE No
- OTHER ROADS
- TRAILS
- SURVEYED LINES
  - TOWNSHIPS, BASE LINES, ETC
  - LOTS, MINING CLAIMS, PARCELS, ETC
- UNSURVEYED LINES
  - LOT LINES
  - PARCEL BOUNDARY
  - MINING CLAIMS ETC
- RAILWAY AND RIGHT OF WAY
- UTILITY LINES
- NON-PERENNIAL STREAM
- FLOODING OR FLOODING RIGHTS
- SUBDIVISION OR COMPOSITE PLAN
- RESERVATIONS
- ORIGINAL SHORELINE
- MARSH OR MUSKEG
- MINES
- TRAVERSE MONUMENT

DISPOSITION OF CROWN LANDS

TYPE OF DOCUMENT	SYMBOL
PATENT, SURFACE & MINING RIGHTS	
" , SURFACE RIGHTS ONLY	
" , MINING RIGHTS ONLY	
LEASE, SURFACE & MINING RIGHTS	
" , SURFACE RIGHTS ONLY	
" , MINING RIGHTS ONLY	
LICENCE OF OCCUPATION	
ORDER-IN COUNCIL	OC
RESERVATION	R
CANCELLED	C
SAND & GRAVEL	G

NOTE: MINING RIGHTS IN PARCELS PATENTED PRIOR TO MAY 6, 1913, VESTED IN ORIGINAL PATENTEE BY THE PUBLIC LANDS ACT, R.S.O. 1970, CHAP. 380, SEC. 63, S.7 SEC. 1

SCALE: 1 INCH = 40 CHAINS

FEET 0 1000 2000 4000 6000 8000

METRES 0 200 1000 2000 7000 (2 KM.)

AREA

POWELL LAKE

M.N.R. ADMINISTRATIVE DISTRICT

ATIKOKAN THUNDER BAY

MINING DIVISION

THUNDER BAY

LAND TITLES / REGISTRY DIVISION

RAINY RIVER THUNDER BAY

Ontario Ministry of Natural Resources — Land Management Branch

Feb. 6, 1986

Date DEC. 1981

Number G-540

TILLY LAKE G-562

MOSS TWP
FOR STATUS REFER TO TWP PLAN G-676

McKENZIE LAKE G-541

NELSON LAKE

SAGANAGONS LAKE G-555

91°00' 90°45' 48°30' 48°22'30"

1215061 1202336 1216498 1216497 1232289 1217383 1215323 1210792 1215759 1210782 1209761 1209762 1210783

1216086 1216500 1216485 1216481 1213248 1196862

1216484 1216482 1217382 1195761

1077105 1077155 1077156

1217378 1077104

1216483 1232042 1217384

1217385 1077135 1077154 1077162 1077161

1077136 1077137 1173953 1077138

1077153 1077152

1231762

QUETICO PROVINCIAL PARK

RIVER BAY RAINY THUNDER DISTRICT OF DISTRICT OF

Belaire L. McKenzie River Wowlog River Clay L. Powell Lake Greenwood Lake Mack Lake Redfox L. Wye L. Windrow L. Pats L. Greenwood Lake Term L. Home L. Mack Ross Ct. Hew L. Dart L. Singabik L. Gloomy Lake Whisker L. Ember Ct. McGinnis Lake Oxdrift Ct. Davis Ct. Lake

R1 R2 R3

1 M 2 M 3 M 4 M 5 M 6 M 7 M 8 M 9 M 10 M 11 M 12 M

23' 24' 25' 26' 27' 28' 29'

59' 58' 57' 56' 55' 54' 53' 52' 51' 50' 49' 48' 47' 46'

484904

REFERENCES

AREAS WITHDRAWN FROM DISPOSITION

S.R. — SURFACE RIGHTS M.R. — MINING RIGHTS

Description	Order No.	Date	Disposal on	Eff.
"Summer Resort" Locations Not Open For Staking. Sec. 1 (1) (43 a)	W411/73	3/8/73	S.R. & M.R.	

(R1) MINING & SURFACE RIGHTS WITHDRAWN FROM STAKING ORDER W-TB-01/93, 93/01/19 PRESCRIBED BURN

R3 Surface and mining rights withdrawn from staking Order W-TB-(1/96, 96/06/27, as a conservation reserve under Ontario's "Keep-it-wild program

NOTICE:
The information that appears on this map has been compiled from various sources, and accuracy is not guaranteed. Those wishing to stake mining claims should consult with the Mining Recorder, Ministry of Northern Development and Mines, for additional information on the status of the lands shown hereon.

(R2) SECTION 35 WITHDRAWAL ORDER # W-TB-27/92 / WR S. 0. M. RIGHTS NOT OPEN FOR STAKING:
AREAS WITHIN THE QUETICO PROVINCIAL PARK WITHDRAWN FROM STAKING.

LOCKED LAND LOC
LICENSE OF OCCUPATION LO

MINING RIGHTS ONLY M.R.O.

LEGEND

- HIGHWAY AND ROUTE No.
- OTHER ROADS
- TRAILS
- SURVEYED LINES:
  - TOWNSHIPS, BASE LINES, ETC.
  - LOTS, MINING CLAIMS, PARCELS, ETC.
- UNSURVEYED LINES:
  - LOT LINES
  - PARCEL BOUNDARY
  - MINING CLAIMS ETC.
- RAILWAY AND RIGHT OF WAY
- UTILITY LINES
- NON-PERENNIAL STREAM
- FLOODING OR FLOODING RIGHTS
- SUBDIVISION OR COMPOSITE PLAN
- RESERVATIONS
- ORIGINAL SHORELINE
- MARSH OR MUSKEG
- MINES
- TRAVERSE MONUMENT

DISPOSITION OF CROWN LANDS

TYPE OF DOCUMENT	SYMBOL
PATENT, SURFACE & MINING RIGHTS	
" , SURFACE RIGHTS ONLY	
" , MINING RIGHTS ONLY	
LEASE, SURFACE & MINING RIGHTS	
" SURFACE RIGHTS ONLY	
" , MINING RIGHTS ONLY	
LICENCE OF OCCUPATION	
ORDER-IN-COUNCIL	OC
RESERVATION	
CANCELLED	
SAND & GRAVEL	

LAND USE PERMITS FOR COMMERCIAL TOURISM, OUTPOST CAMPS
NOTE: MINING RIGHTS IN PARCELS PATENTED PRIOR TO MAY 6, 1913, VESTED IN ORIGINAL PATENTEE BY THE PUBLIC LANDS ACT, R.S.O. 1970, CHAP. 380, SEC. 61, SUBSEC. 1

SCALE: 1 INCH = 40 CHAINS

FEET 0 1000 2000 4000 6000 8000
METRES 0 200 1000 2000
(1 KM) (2 KM)

AREA

POWELL LAKE

M.N.R. ADMINISTRATIVE DISTRICT
ATIKOKAN THUNDER BAY

MINING DIVISION
THUNDER BAY

LAND TITLES / REGISTRY DIVISION
RAINY RIVER THUNDER BAY

Ministry of Natural Resources — Land Management Branch
Ontario

Date DEC 1981

Number G-549

SERVICE JAN/86 BRUCE HOLMES

TILLY LAKE G-562

MOSS TWP.
FOR STATUS REFER TO TWP PLAN

McKENZIE LAKE G-541

NELSON LAKE G-745

SAGANAGONS LAKE G-555

91°00' 90°45' 48°30' 48°22'30"

QUETICO PROVINCIAL PARK

DISTRICT OF MACKENZIE

DISTRICT OF NELSON

RAINY RIVER

THUNDER BAY

McKenzie River

Beloire L.

Clay L.

Wewig River

Greenwood Lake

Powell Lake

Mack Lake

Home L.

Pats L.

Windigoma L.

Wye L.

Term L.

Ross L.

Hew L.

Greenwood Lake

Gloomy Lake

Singabits L.

Whisker L.

Beaver Cr.

McGinn L.

Lake

Ross

Dart L.

Ross Cr.

Mack Cr.

Redtop L.

TW179 PJ151

484904

REFERENCES

AREAS WITHDRAWN FROM DISPOSITION

S.R. – SURFACE RIGHTS M.R. – MINING RIGHTS

Description	Order No.	Date	Disposition	File
(V)	W 41/73	31/8/73	S.R. & M.R.	96/627

AREA WITHIN THE QUETICO PROVINCIAL PARK WITHDRAWN FROM STAKING

LEGEND

- HIGHWAY AND ROUTE No.
- OTHER ROADS
- TRAILS
- SURVEYED LINES
  - TOWNSHIPS, BASE LINES, ETC
  - LOTS, MINING CLAIMS, PARCELS, ETC
- UNSURVEYED LINES:
  - LOT LINES
  - PARCEL BOUNDARY
  - MINING CLAIMS ETC
- RAILWAY AND RIGHT OF WAY
- UTILITY LINES
- NON PERENNIAL STREAM
- FLOODING OR FLOODING RIGHTS
- SUBDIVISION OR COMPOSITE PLAN
- RESERVATIONS
- ORIGINAL SHORELINE
- MARSH OR MUSKEG
- MINES
- TRAVERSE MONUMENT

DISPOSITION OF CROWN LANDS

TYPE OF DOCUMENT	SYMBOL
PATENT, SURFACE & MINING RIGHTS	●
" , SURFACE RIGHTS ONLY	◐
" , MINING RIGHTS ONLY	◑
LEASE, SURFACE & MINING RIGHTS	■
" , SURFACE RIGHTS ONLY	◧
" , MINING RIGHTS ONLY	◨
LICENCE OF OCCUPATION	▼
ORDER-IN-COUNCIL	OC
RESERVATION	(R)
CANCELLED	(C)
SAND & GRAVEL	(S)

NOTE: MINING RIGHTS IN PARCELS PATENTED PRIOR TO MAY 6, 1913, VESTED IN ORIGINAL PATENTEE BY THE PUBLIC LANDS ACT, R.S.O. 1970, CHAP. 380, SEC. 63, SUBSEC. 1.

SCALE: 1 INCH = 40 CHAINS

FEET 0 1000 2000 4000 6000 8000

METRES 0 200 1000 2000

(1 KM) (2 KM)

AREA

POWELL LAKE

M.N.R. ADMINISTRATIVE DISTRICT

ATIKOKAN THUNDER BAY

MINING DIVISION

THUNDER BAY

LAND TITLES / REGISTRY DIVISION

RAINY RIVER THUNDER BAY

Ministry of Natural Resources — Land Management Branch

Ontario

Feb. 6, 1986

Date DEC. 1981

Number G-549

TILLY LAKE G-582

MOSS TWP

FOR STATUS REFER TO TWP PLAN

MCKENZIE LAKE G-541

NELSON LAKE G-745

SAGANAGONS LAKE G-555

QUETICO PROVINCIAL PARK

RAINY RIVER DISTRICT

THUNDER BAY DISTRICT

Quetico River

Thunder Bay

Belore L.

Clor L.

Powell Lake

Peahen L.

Mack Lake

Green Lake

Gloomy Lake

Singspits L.

Whisker L.

Ross Creek

Ross Cr.

Ross Lake

Fort L.

Farm L.

Jyc L.

Mack L.

Mack Creek

Green Lake Creek

Gloomy Lake Creek

Powell Lake Creek

Peahen L. Creek

Whisker L. Creek

Fort L. Creek

Farm L. Creek

Jyc L. Creek

Mack L. Creek

Clor L. Creek

Belore L. Creek

48°22'30"

49°22'30"

91°00'

59' 58' 57' 56' 55' 54' 53' 52' 51' 50' 49' 48' 47' 46' 30°45'

29 28 27 26 25 24 23

5M 6M 7M

184304

REFERENCES

AREAS WITHDRAWN FROM DISPOSITION

S.R. - SURFACE RIGHTS M.R. - MINING RIGHTS

Order in Council	Description	Date	Disposition	A.R.
79/0613	12,L,E,P,R,S			

THUNDER BAY

RECEIVED

DEC 3

AREA WITHIN THE QUETICO PROVINCIAL PARK WITHDRAWN FROM STAKING

LEGEND

- HIGHWAY AND ROUTE No.
- OTHER ROADS
- TRAILS
- SURVEYED LINES
  - TOWNSHIPS, BASE LINES, ETC
  - LOTS, MINING CLAIMS, PARCELS, ETC
- UNSURVEYED LINES
  - LOT LINES
  - PARCEL BOUNDARY
  - MINING CLAIMS ETC
- RAILWAY AND RIGHT OF WAY
- UTILITY LINES
- NON PERENNIAL STREAM
- FLOODING OR FLOODING RIGHTS
- SUBDIVISION OR COMPOSITE PLAN
- RESERVATIONS
- ORIGINAL SHORELINE
- MARSH OR MUSKEG
- MINES
- TRAVERSE MONUMENT

DISPOSITION OF CROWN LANDS

TYPE OF DOCUMENT	SYMBOL
PATENT, SURFACE & MINING RIGHTS	
" SURFACE RIGHTS ONLY	
" MINING RIGHTS ONLY	
LEASE, SURFACE & MINING RIGHTS	
" SURFACE RIGHTS ONLY	
" MINING RIGHTS ONLY	
LICENCE OF OCCUPATION	
ORDER IN COUNCIL	OC
RESERVATION	
CANCELLED	
SAND & GRAVEL	

NOTE MINING RIGHTS IN PARCELS PATENTED PRIOR TO MAY 6, 1913, VESTED IN ORIGINAL PATENTEE BY THE PUBLIC LANDS ACT, R.S.O. 1970, CHAP. 380, SEC. 43, SUBSEC. 1.

SCALE 1 INCH = 40 CHAINS

FEET 0 1000 2000 4000 6000 8000

METRES 0 500 1000 2000

AREA

POWELL LAKE

M.N.R. ADMINISTRATIVE DISTRICT

ATIKOKAN THUNDER BAY

MINING DIVISION

THUNDER BAY

LAND TITLES / REGISTRY DIVISION

RAINY RIVER THUNDER BAY

Ontario Ministry of Natural Resources — Land Management Branch

Feb. 6, 1986

DATE DEC. 1981

NUMBER G-549

TILLY LAKE G-562

MOSS TWP

FOR STATUS REFER TO TWP PLAN

McKENZIE LAKE G-541

NELSON LAKE G-745

SAGANAGONS LAKE G-555

QUETICO PROVINCIAL PARK

DISTRICT OF THUNDER BAY

DISTRICT OF RAINY RIVER

Lake Quetico

Belaire L.

Clay L.

Powell Lake

Mack Lake

Greenwood Lake

Windtown

Redro

Pye L.

Hyde L.

Hume

Ross

Greenwood

Lake

Term L.

Gloomy Lake

Dart L.

Slingsbits L.

Whisker L.

Bend L.

Hew L.

Lake

REFERENCES

AREAS WITHDRAWN FROM DISPOSITION

S.R. - SURFACE RIGHTS M.R. - MINING RIGHTS

Description	Order No.	Date	Disposition	File
①	W 11/72	16/8/23	F.R.& M.R.	180216

68 SEP 23 AM 10 07

AREA WITHIN THE QUETICO PROVINCIAL PARK WITHDRAWN FROM STAKING

LEGEND

- HIGHWAY AND ROUTE No.
- OTHER ROADS
- TRAILS
- SURVEYED LINES:
  - TOWNSHIPS, BASE LINES, ETC.
  - LOTS, MINING CLAIMS, PARCELS, ETC.
- UNSURVEYED LINES:
  - LOT LINES
  - PARCEL BOUNDARY
  - MINING CLAIMS ETC.
- RAILWAY AND RIGHT OF WAY
- UTILITY LINES
- NON-PERENNIAL STREAM
- FLOODING OR FLOODING RIGHTS
- SUBDIVISION OR COMPOSITE PLAN
- RESERVATIONS
- ORIGINAL SHORELINE
- MARSH OR MUSKEG
- MINES
- TRAVERSE MONUMENT

DISPOSITION OF CROWN LANDS

TYPE OF DOCUMENT	SYMBOL
PATENT, SURFACE & MINING RIGHTS	
SURFACE RIGHTS ONLY	
MINING RIGHTS ONLY	
LEASE, SURFACE & MINING RIGHTS	
SURFACE RIGHTS ONLY	
MINING RIGHTS ONLY	
LICENCE OF OCCUPATION	
ORDER-IN-COUNCIL	OC
RESERVATION	
CANCELLED	
SAND & GRAVEL	

NOTE: MINING RIGHTS IN PARCELS PATENTED PRIOR TO MAY 9, 1913, VESTED IN ORIGINAL PATENTEE BY THE PUBLIC LANDS ACT, R.S.O. 1970, CHAP. 380, SEC. 63, SUBSEC. 1

SCALE: 1 INCH = 40 CHAINS

FEET 0 1000 2000 4000 6000 8000

METRES 0 250 500 1000 1500 2000 (1 KM) (2 KM)

AREA

POWELL LAKE

M.N.R. ADMINISTRATIVE DISTRICT

ATIKOKAN THUNDER BAY

MINING DIVISION

THUNDER BAY

LAND TITLES / REGISTRY DIVISION

RAINY RIVER THUNDER BAY

Ministry of Natural Resources — Land Management Branch

Ontario

Feb. 6, 1986

Date	Number
DEC 1981	G-549

TILLY LAKE G-562

MOSS TWP

FOR STATUS REFER TO TWP PLAN

McKENZIE LAKE G-541

NELSON LAKE G-745

SAGANAGONS LAKE G-555

QUETICO PROVINCIAL PARK

DISTRICT OF THUNDER BAY DISTRICT OF RAINY RIVER

Beloire L.

Clay L.

Powell Lake

Greenwood Lake

Mack Lake

Redfox L.

Wye L.

Ross L.

Greenwood Lake

Term L.

Gloomy Lake

Dart L.

Haw L.

Singabits L.

Whisker L.

Bear Cr.

Ross Cr.

McGinnis

Greenwood

Ross

Whisker

Bear

REFERENCES

AREAS WITHDRAWN FROM DISPOSITION

S.R. - SURFACE RIGHTS M.R. - MINING RIGHTS

Description	Order No.	Date	Disposition
(1)	M.R. 1173	1/4/73	S.R. & M.R.

RECEIVED
THUNDER BAY
MINING DIVISION
APR 2 87

AREA WITHDRAWN FROM STAKING

LEGEND

- HIGHWAY AND ROUTE No.
- OTHER ROADS
- TRAILS
- SURVEYED LINES:
  - TOWNSHIPS, BASE LINES, ETC.
  - LOTS, MINING CLAIMS, PARCELS, ETC.
- UNSURVEYED LINES:
  - LOT LINES
  - PARCEL BOUNDARY
  - MINING CLAIMS ETC.
- RAILWAY AND RIGHT OF WAY
- UTILITY LINES
- NON-PERENNIAL STREAM
- FLOODING OR FLOODING RIGHTS
- SUBDIVISION OR COMPOSITE PLAN
- RESERVATIONS
- ORIGINAL SHORELINE
- MARSH OR MUSKEG
- MINES
- TRAVERSE MONUMENT

DISPOSITION OF CROWN LANDS

TYPE OF DOCUMENT	SYMBOL
PATENT, SURFACE & MINING RIGHTS	
" SURFACE RIGHTS ONLY	
" MINING RIGHTS ONLY	
LEASE, SURFACE & MINING RIGHTS	
" SURFACE RIGHTS ONLY	
" MINING RIGHTS ONLY	
LICENCE OF OCCUPATION	
ORDER-IN-COUNCIL	OC
RESERVATION	R
CANCELLED	
SAND & GRAVEL	S

NOTE: MINING RIGHTS IN PARCELS PATENTED PRIOR TO MAY 6, 1913, VESTED IN ORIGINAL PATENTEE BY THE PUBLIC LANDS ACT, R.S.O. 1970, CHAP. 380, SEC. 63, SUBSEC. 1.

SCALE: 1 INCH = 40 CHAINS

FEET 0 1000 2000 4000 6000 8000

METRES 0 500 1000 (1 KM) 2000 (2 KMS)

AREA

POWELL LAKE

M.N.R. ADMINISTRATIVE DISTRICT

ATIKOKAN THUNDER BAY

MINING DIVISION

THUNDER BAY

LAND TITLES / REGISTRY DIVISION

RAINY RIVER THUNDER BAY

Ministry of Natural Resources — Land Management Branch

Ontario

Feb 6, 1956

Date	Number
DEC 1981	G-540

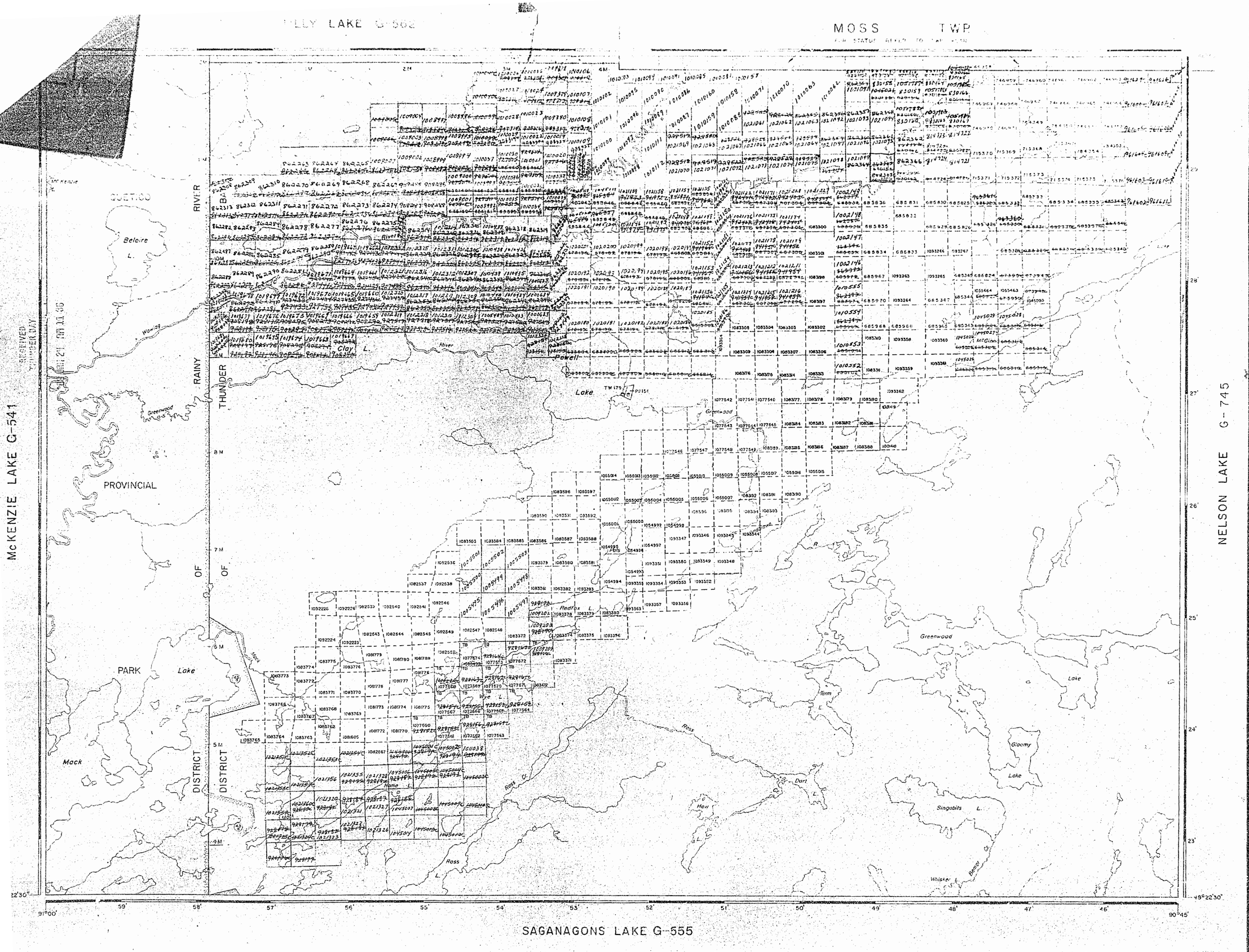

AREAS WITHDRAWN FROM DISPOSITION

AREA WITHIN THE QUETICO PROVINCIAL PARK WITHDRAWN FROM STAKING

LEGEND

- HIGHWAY AND ROUTE No.
- OTHER ROADS
- TRAILS
- SURVEYED LINES
  - TOWNSHIPS, BASE LINES, ETC.
  - LOTS, MINING CLAIMS, PARCELS, ETC.
- UNSURVEYED LINES
  - LOT LINES
  - PARCEL BOUNDARY
  - MINING CLAIMS ETC.
- RAILWAY AND RIGHT OF WAY
- UTILITY LINES
- NON PERENNIAL STREAM
- FLOODING OR FLOODING RIGHTS
- SUBDIVISION OR COMPOSITE PLAN
- RESERVATIONS
- ORIGINAL SHORELINE
- MARSH OR MUSKEG
- MINES
- TRAVERSE MONUMENT

DISPOSITION OF CROWN LANDS

TYPE OF DOCUMENT	SYMBOL
PATENT, SURFACE & MINING RIGHTS	
" , SURFACE RIGHTS ONLY	
" , MINING RIGHTS ONLY	
LEASE, SURFACE & MINING RIGHTS	
" , SURFACE RIGHTS ONLY	
" , MINING RIGHTS ONLY	
LICENCE OF OCCUPATION	
ORDER-IN-COUNCIL	
RESERVATION	
CANCELLED	
SAND & GRAVEL	

NOTE: MINING RIGHTS IN PARCELS PATENTED PRIOR TO MAY 5, 1913, VESTED IN ORIGINAL PATENTEE BY THE PUBLIC LANDS ACT, R.S.O. 1970, CHAP. 380, SEC. 63, SUBSEC. 1

SCALE: 1 INCH - 40 CHAINS

FEET 0 1000 2000 4000 6000 8000

METRES 0 500 1000 (1 KM) 2000 (2 KM)

AREA

POWELL LAKE

M.N.R. ADMINISTRATIVE DISTRICT

ATIKOKAN THUNDER BAY

MINING DIVISION

THUNDER BAY

LAND TITLES / REGISTRY DIVISION

RAINY RIVER THUNDER BAY

Ministry of Natural Resources — Land Management Branch

Ontario

Feb. 6, 1986

Date: DEC. 1981

Number: G-549

TILLY LAKE G-562

MOSS TWP.
FOR STATUS REFER TO TWP PLAN

McKENZIE LAKE G-541

NELSON LAKE G-745

SAGANAGONS LAKE G-555

QUETICO PROVINCIAL PARK

RAINY RIVER DISTRICT

THUNDER BAY DISTRICT

Belaire L.

Clay L.

Powell Lake

Mack Lake

Home L.

Redfox L.

Greenwood Lake

Term L.

Gloomy Lake

Dart L.

Singobils L.

Whisker L.

Ross L.

Hew L.

Ross River

Wolf River

Parts Lake

McGinn

Lake

91°00'

90°45'

48°30'

48°22'30"

59' 58' 57' 56' 55' 54' 53' 52' 51' 50' 49' 48' 47' 46'

7M 6M 5M 4M 3M 2M 1M 8M

484904

REFERENCES

AREAS WITHDRAWN FROM DISPOSITION

S.R. – SURFACE RIGHTS M.R. – MINING RIGHTS

Description	Order No.	Date	Disposition	File
(V)	W 41/73	31/8/73	S.R. & M.R.	190234

AREA WITHIN THE QUETICO PROVINCIAL PARK WITHDRAWN FROM STAKING.

LEGEND

- HIGHWAY AND ROUTE No.
- OTHER ROADS
- TRAILS
- SURVEYED LINES:
  - TOWNSHIPS, BASE LINES, ETC.
  - LOTS, MINING CLAIMS, PARCELS, ETC.
- UNSURVEYED LINES:
  - LOT LINES
  - PARCEL BOUNDARY
  - MINING CLAIMS ETC.
- RAILWAY AND RIGHT OF WAY
- UTILITY LINES
- NON-PERENNIAL STREAM
- FLOODING OR FLOODING RIGHTS
- SUBDIVISION OR COMPOSITE PLAN
- RESERVATIONS
- ORIGINAL SHORELINE
- MARSH OR MUSKEG
- MINES
- TRAVERSE MONUMENT

DISPOSITION OF CROWN LANDS

TYPE OF DOCUMENT	SYMBOL
PATENT, SURFACE & MINING RIGHTS	●
" , SURFACE RIGHTS ONLY	◒
" , MINING RIGHTS ONLY	◒
LEASE, SURFACE & MINING RIGHTS	▣
" , SURFACE RIGHTS ONLY	▣
" , MINING RIGHTS ONLY	▣
LICENCE OF OCCUPATION	▼
ORDER-IN-COUNCIL	OC
RESERVATION	Ⓡ
CANCELLED	Ⓒ
SAND & GRAVEL	Ⓢ

NOTE: MINING RIGHTS IN PARCELS PATENTED PRIOR TO MAY 6 1913, VESTED IN ORIGINAL PATENTEE BY THE PUBLIC LANDS ACT, R.S.C. 1970, CHAP. 380, SEC 63, SUBSEC 1

SCALE: 1 INCH = 40 CHAINS

FEET 0 1000 2000 4000 6000 8000

METRES 0 500 1000 (1 KM) 2000 (2 KM)

AREA

POWELL LAKE

M.N.R. ADMINISTRATIVE DISTRICT

ATIKOKAN THUNDER BAY

MINING DIVISION

THUNDER BAY

LAND TITLES / REGISTRY DIVISION

RAINY RIVER THUNDER BAY

Ontario Ministry of Natural Resources — Land Management Branch

Feb. 6, 1986

Date DEC. 1981

OUT OF SERVICE JAN.26/90

Number G-540

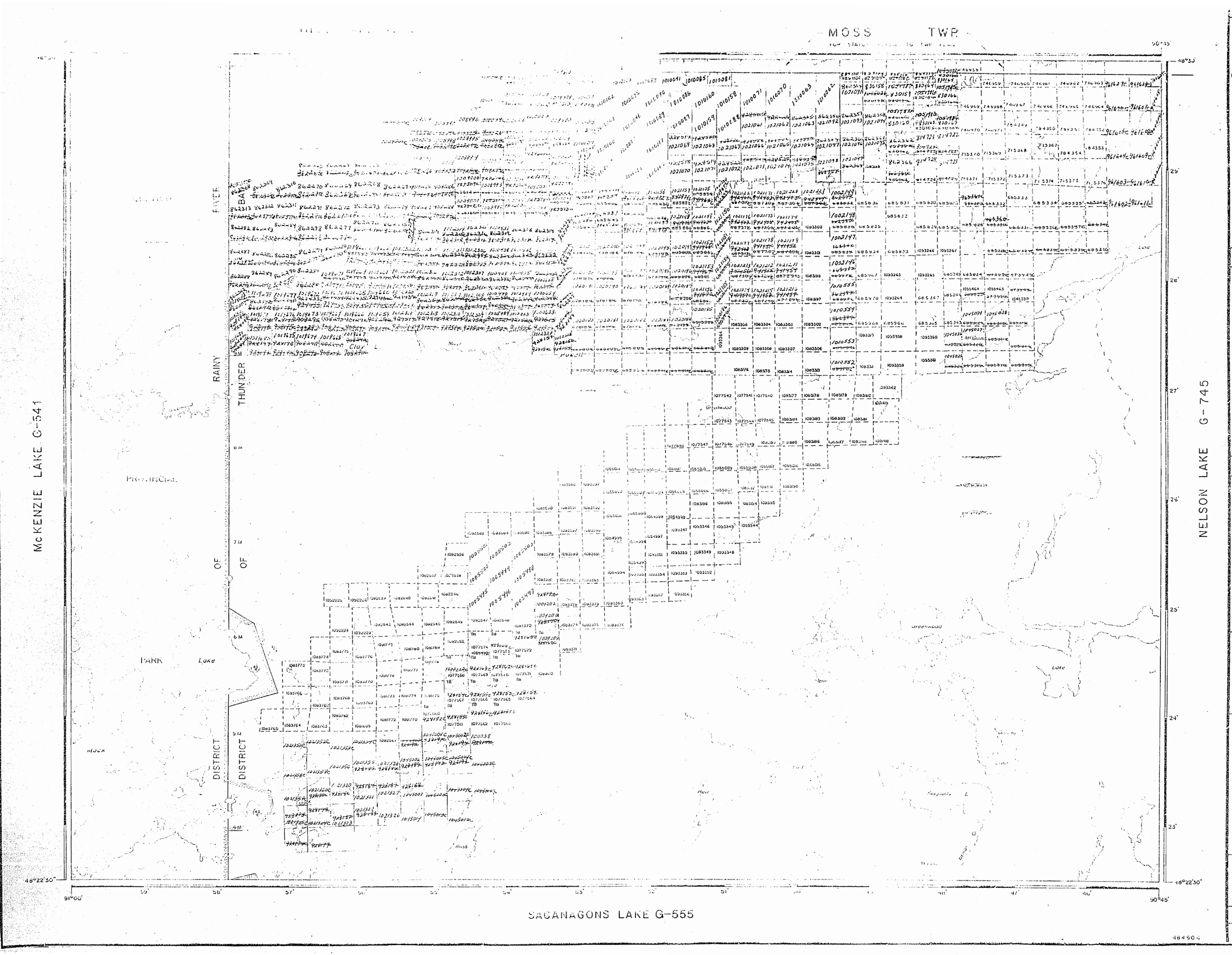

AREAS WITHDRAWN FROM DISPOSITION

S.R. – SURFACE RIGHTS M.R. – MINING RIGHTS

Description	Order No.	Date	Disposition	File
(43)	W41/73	31/8/73	S.R.& M.R.	180216

AREA WITHIN THE QUETICO PROVINCIAL PARK WITHDRAWN FROM STAKING.

LEGEND

- HIGHWAY AND ROUTE No.
- OTHER ROADS
- TRAILS
- SURVEYED LINES
  - TOWNSHIPS, BASE LINES, ETC.
  - LOTS, MINING CLAIMS, PARCELS, ETC.
- UNSURVEYED LINES
  - LOT LINES
  - PARCEL BOUNDARY
  - MINING CLAIMS ETC.
- RAILWAY AND RIGHT OF WAY
- UTILITY LINES
- NON-PERENNIAL STREAM
- FLOODING OR FLOODING RIGHTS
- SUBDIVISION OR COMPOSITE PLAN
- RESERVATIONS
- ORIGINAL SHORELINE
- MARSH OR MUSKEG
- MINES
- TRAVERSE MONUMENT

DISPOSITION OF CROWN LANDS

TYPE OF DOCUMENT	SYMBOL
PATENT, SURFACE & MINING RIGHTS	●
" , SURFACE RIGHTS ONLY	◓
" , MINING RIGHTS ONLY	◒
LEASE, SURFACE & MINING RIGHTS	⊠
" , SURFACE RIGHTS ONLY	⊟
" , MINING RIGHTS ONLY	⊞
LICENCE OF OCCUPATION	▼
ORDER-IN-COUNCIL	OC
RESERVATION	Ⓡ
CANCELLED	⊗
SAND & GRAVEL	Ⓢ

NOTE: MINING RIGHTS IN PARCELS PATENTED PRIOR TO MAY 6, 1913, VESTED IN ORIGINAL PATENTEE BY THE PUBLIC LANDS ACT, R.S.O. 1970, CHAP. 380, SEC. 63, SUBSEC 1.

SCALE: 1 INCH = 40 CHAINS

FEET 0 1000 2000 4000 6000 8000

METRES 0 500 1000 (1 KM) 2000 (2 KM)

Mar 21/89

AREA

POWELL LAKE

M.N.R. ADMINISTRATIVE DISTRICT

ATIKOKAN THUNDER BAY

MINING DIVISION

THUNDER BAY

LAND TITLES / REGISTRY DIVISION

RAINY RIVER THUNDER BAY

Ontario Ministry of Natural Resources Land Management Branch

Feb. 6, 1986

Date DEC. 1981

Number G-549

TILLY LAKE G-562

MOSS TWP.
FOR STATUS REFER TO TWP PLAN

91°00' 30" 48°30'

QUETICO PROVINCIAL PARK

McKENZIE LAKE G-541

SAGANAGONS LAKE G-555

NELSON LAKE G-745

Lake of the Woods District

Rainy River District

Thunder Bay District

McKenzie
Beloire L.
Wawigo
Clay L.
Greenwood
Lake
Mack
Home L.
Redtop L.
Powell
Ross
Hew
Dart
Singabis L.
Whisker
Bonnet
Greenwood
Lake
Term L.
Gloomy Lake
Lake
Ross L.
McGinnis
Wind Down
Lake
Lake
Lake

TILLY LAKE G-562

MOSS TWP

FOR STATUS PRIOR TO TWP PLAN

McKENZIE LAKE G-5411

NELSON LAKE

SAGANAGONS LAKE G-555

QUETICO PROVINCIAL PARK

RAINY RIVER DISTRICT

THUNDER BAY DISTRICT

Quetico R.

Seibaire L.

Clay L.

Lake

Mack

Greenwood

Windolard L.

Gloomy Lake

Singabits L.

Whistler Brook

McGinnis

Wire L.

Hedley

Fern L.

Dart L.

Hew L.

Ace L.

Rice L.

Wolf L.

Wolf R.

Rice R.

Greenwood L.

Mack L.

Wire L.

Clay R

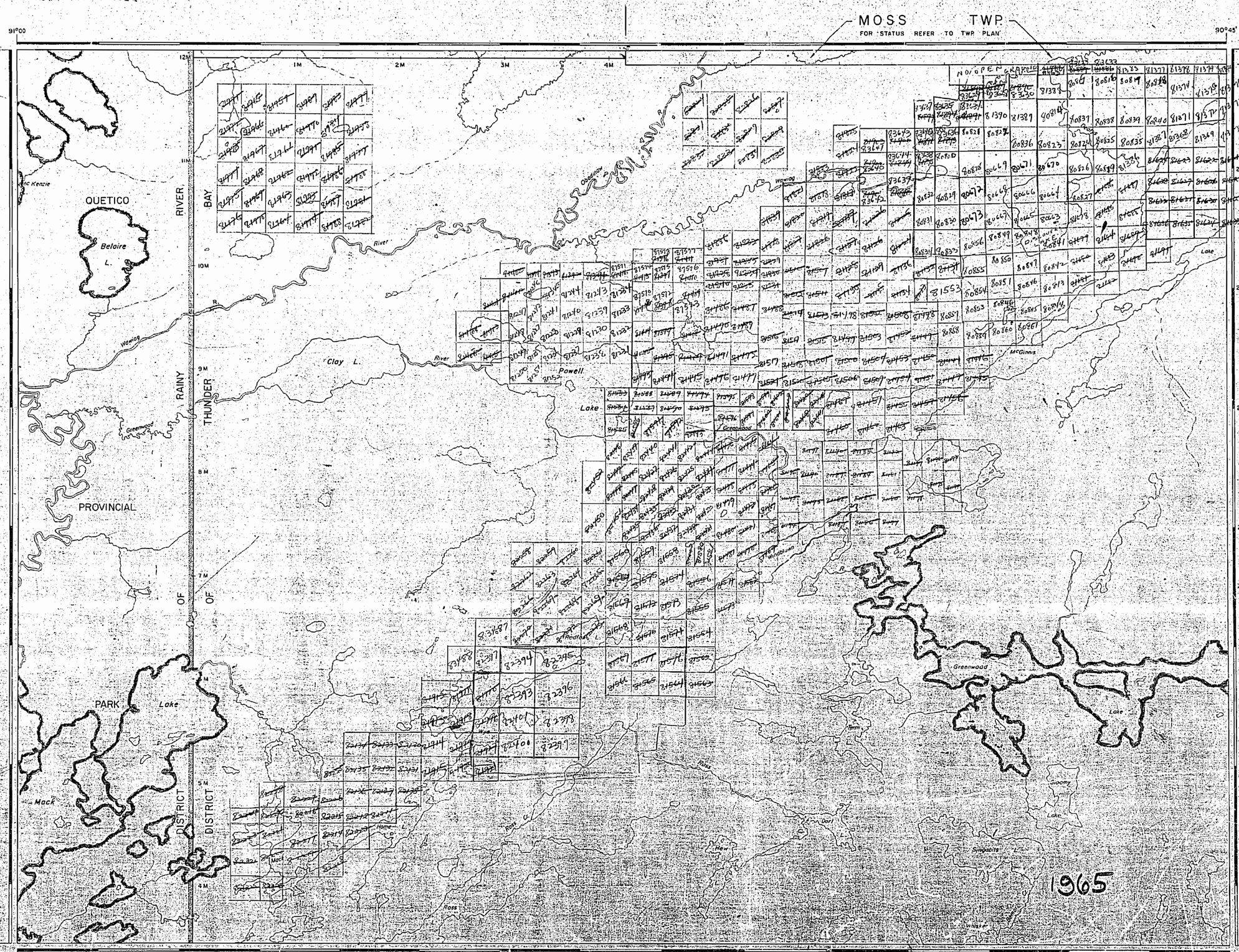

AREA OF

POWELL LAKE

DISTRICT OF
RAINY RIVER – THUNDER BAY
FORT FRANCES – PORT ARTHUR
MINING DIVISION

SCALE: 1-INCH = 40 CHAINS

LEGEND

PATENTED LAND	Ⓟ
CROWN LAND SALE	C.S.
LEASES	Ⓛ
LOCATED LAND	Loc.
LICENSE OF OCCUPATION	L.O.
MINING RIGHTS ONLY	M.R.O.
SURFACE RIGHTS ONLY	S.R.O.
ROADS	
IMPROVED ROADS	
KING'S HIGHWAYS	
RAILWAYS	
POWER LINES	
MARSH OR MUSKEG	
MINES	

NOTES

400' Reserve to Dept. of Lands & Forests shown thus:

Lands in Quetico Provincial Park may be staked only under Ont. Regulation No. 329 governing staking in Provincial Parks.

PORT ARTHUR
RECEIVED
NOV 7 - 1965
MINING DIVISION

PLAN NO. M-2295

DEPARTMENT OF MINES
– ONTARIO –

LAKE G-562

MOSS TWP

FOR STATUS REFER TO TWP PLAN

QUETICO PROVINCIAL PARK

RAINY RIVER DISTRICT

THUNDER BAY DISTRICT

McKENZIE LAKE G-541

NELSON LAKE G-745

SAGANAGONS LAKE G-555

Lake, River, Creek, Bay, Island names: Beloire L., Clay L., Powell Lake, Mack Lake, Home L., Pedlar L., Greenwood Lake, Term L., Ross L., Gilgumy Lake, Fort L., Haw L., Singabits L., Whisker L., Ross River

48°22'30" 91°00' 90°45'

REFERENCES

AREAS WITHDRAWN FROM DISPOSITION

S.R. - SURFACE RIGHTS M.R. - MINING RIGHTS

Description	Order No.	Date	Disposition	File
(1)				

AREA WITHIN THE QUETICO PROVINCIAL PARK WITHDRAWN FROM STAKING

90 JAN 4 AM 11 28

LEGEND

- HIGHWAY AND ROUTE No.
- OTHER ROADS
- TRAILS
- SURVEYED LINES
  - TOWNSHIPS, BASE LINES, ETC.
  - LOTS, MINING CLAIMS, PARCELS, ETC.
- UNSURVEYED LINES
  - LOT LINES
  - PARCEL BOUNDARY
  - MINING CLAIMS ETC.
- RAILWAY AND RIGHT OF WAY
- UTILITY LINES
- NON PERENNIAL STREAM
- FLOODING OR FLOODING RIGHTS
- SUBDIVISION OR COMPOSITE PLAN
- RESERVATIONS
- ORIGINAL SHORELINE
- MARSH OR MUSKEG
- MINES
- TRAVERSE MONUMENT

DISPOSITION OF CROWN LANDS

TYPE OF DOCUMENT	SYMBOL
PATENT, SURFACE & MINING RIGHTS	
" , SURFACE RIGHTS ONLY	
" , MINING RIGHTS ONLY	
LEASE, SURFACE & MINING RIGHTS	
" , SURFACE RIGHTS ONLY	
" , MINING RIGHTS ONLY	
LICENCE OF OCCUPATION	
ORDER IN COUNCIL	OC
RESERVATION	
CANCELLED	
SAND & GRAVEL	

NOTE: MINING RIGHTS IN PARCELS PATENTED PRIOR TO MAY 6, 1913, VESTED IN ORIGINAL PATENTEE BY THE PUBLIC LANDS ACT, R.S.O. 1970, CHAP. 380, SEC. 63, S.1(b)SEC. 1

SCALE: 1 INCH = 40 CHAINS

FEET 0 1000 2000 4000 6000 8000

METRES 0 500 1000 2000

1 KM 2 KMS

AREA

POWELL LAKE

M.N.R. ADMINISTRATIVE DISTRICT

ATIKOKAN THUNDER BAY

MINING DIVISION

THUNDER BAY

LAND TITLES / REGISTRY DIVISION

RAINY RIVER THUNDER BAY

Ontario Ministry of Natural Resources — Land Management Branch

Feb. 6, 1986

Date DEC. 1981

Number G-549

464904

TILLY LAKE G-562

MOSS TWP

FOR STATUS REFER TO TWP PLAN

McKENZIE LAKE G-541

SAGANAGONS LAKE G-555

NELSON LAKE G-745

QUETICO PROVINCIAL PARK

RAINY RIVER DISTRICT

THUNDER OF DISTRICT

Belsire L.

Clay L.

Powell Lake

Greenwood

Mack Lake

Wye L.

Ross L.

Dart L.

Hawl L.

Singabits L.

Whisker L.

Bond

Greenwood Lake

Term L.

Glacmy Lake

McGinnis

Wisconsin

Reator

Home

Ross

91°00'

48°22'30"

90°45'

464504

REFERENCES

AREAS WITHDRAWN FROM DISPOSITION

S.R. - SURFACE RIGHTS M.R. - MINING RIGHTS

Description	Order No.	Date	Cancellation	Plan
(9)				

AREA WITHIN THE QUETICO PROVINCIAL PARK WITHDRAWN FROM STAKING

LEGEND

- HIGHWAY AND ROUTE No.
- OTHER ROADS
- TRAILS
- SURVEYED LINES:
  - TOWNSHIPS, BASE LINES, ETC.
  - LOTS, MINING CLAIMS, PARCELS ETC.
- UNSURVEYED LINES:
  - LOT LINES
  - PARCEL BOUNDARY
  - MINING CLAIMS ETC.
- RAILWAY AND RIGHT OF WAY
- UTILITY LINES
- NON PERENNIAL STREAM
- FLOODING OR FLOODING RIGHTS
- SUBDIVISION OR COMPOSITE PLAN
- RESERVATIONS
- ORIGINAL SHORELINE
- MARSH OR MUSKEG
- MINES
- TRAVERSE MONUMENT

DISPOSITION OF CROWN LANDS

TYPE OF DOCUMENT	SYMBOL
PATENT, SURFACE & MINING RIGHTS	
" SURFACE RIGHTS ONLY	
" MINING RIGHTS ONLY	
LEASE, SURFACE & MINING RIGHTS	
" SURFACE RIGHTS ONLY	
" MINING RIGHTS ONLY	
LICENCE OF OCCUPATION	
ORDER IN COUNCIL	OC
RESERVATION	(R)
CANCELLED	(C)
SAND & GRAVEL	(S)

NOTE: MINING RIGHTS IN PARCELS PATENTED PRIOR TO MAY 6, 1913, VESTED IN ORIGINAL PATENTEE BY THE PUBLIC LANDS ACT, R.S.O. 1970, CHAP. 380, SEC. 53, SUBSEC. 1.

SCALE: 1 INCH = 40 CHAINS

FEET 0 1000 2000 4000 6000 8000

METRES 0 500 1000 2000

(1 KM) (2 KM)

AREA

POWELL LAKE

M.N.R. ADMINISTRATIVE DISTRICT

ATIKOKAN THUNDER BAY

MINING DIVISION

THUNDER BAY

LAND TITLES / REGISTRY DIVISION

RAINY RIVER THUNDER BAY

Ontario Ministry of Natural Resources — Land Management Branch

Feb. 6, 1986

Date DEC. 1981

Number G-549

TILLY LAKE G-562

MOSS TWP

FOR STATUS REFER TO THE PLAN

McKENZIE LAKE G-541

NELSON LAKE G-745

QUETICO PROVINCIAL PARK

RAINY RIVER DISTRICT

THUNDER BAY DISTRICT

Beloire L.

Clay L.

Powell Lake

Greenwood Lake

Mack Lake

Wye L.

Home L.

Ross Lake

Greenwood Lake

Gloomy Lake

Singobits L.

Dort L.

Hew L.

Winston Bay

Bender L.

Term L.

Wowog River

Mack River

Ross River

Windigan R.

Bay

48°30'

48°22'30"

REFERENCES

AREAS WITHDRAWN FROM DISPOSITION

S.R. – SURFACE RIGHTS M.R. – MINING RIGHTS

Description	Order No.	Date	Disposition	File
(35)	W 41/73	31/8/73	S.R. & M.R.	180024

RECEIVED
THUNDER BAY
MINING DIVISION
1973 DEC 3 PM 2 15

AREA WITHIN THE QUETICO PROVINCIAL PARK WITHDRAWN FROM STAKING

LEGEND

- HIGHWAY AND ROUTE No.
- OTHER ROADS
- TRAILS
- SURVEYED LINES
  - TOWNSHIPS, BASE LINES, ETC.
  - LOTS, MINING CLAIMS, PARCELS, ETC.
- UNSURVEYED LINES
  - LOT LINES
  - PARCEL BOUNDARY
  - MINING CLAIMS ETC.
- RAILWAY AND RIGHT OF WAY
- UTILITY LINES
- NON PERENNIAL STREAM
- FLOODING OR FLOODING RIGHTS
- SUBDIVISION OR COMPOSITE PLAN
- RESERVATIONS
- ORIGINAL SHORELINE
- MARSH OR MUSKEG
- MINES
- TRAVERSE MONUMENT

DISPOSITION OF CROWN LANDS

TYPE OF DOCUMENT	SYMBOL
PATENT, SURFACE & MINING RIGHTS	
" , SURFACE RIGHTS ONLY	
" , MINING RIGHTS ONLY	
LEASE, SURFACE & MINING RIGHTS	
" , SURFACE RIGHTS ONLY	
" , MINING RIGHTS ONLY	
LICENCE OF OCCUPATION	
ORDER-IN-COUNCIL	OC
RESERVATION	
CANCELLED	
SAND & GRAVEL	

NOTE: MINING RIGHTS IN PARCELS PATENTED PRIOR TO MAY 6, 1913, VESTED IN ORIGINAL PATENTEE BY THE PUBLIC LANDS ACT, R.S.O. 1970, CHAP. 380, SEC. 63, SUBSEC. 1

SCALE: 1 INCH = 40 CHAINS

FEET 0 1000 2000 4000 6000 8000

METRES 0 200 1000 2000 (1 KM) (2 KMS)

AREA

POWELL LAKE

M.N.R. ADMINISTRATIVE DISTRICT

ATIKOKAN THUNDER BAY

MINING DIVISION

THUNDER BAY

LAND TITLES / REGISTRY DIVISION

RAINY RIVER THUNDER BAY

Ministry of Natural Resources — Land Management Branch

Ontario

Dec 6, 1956

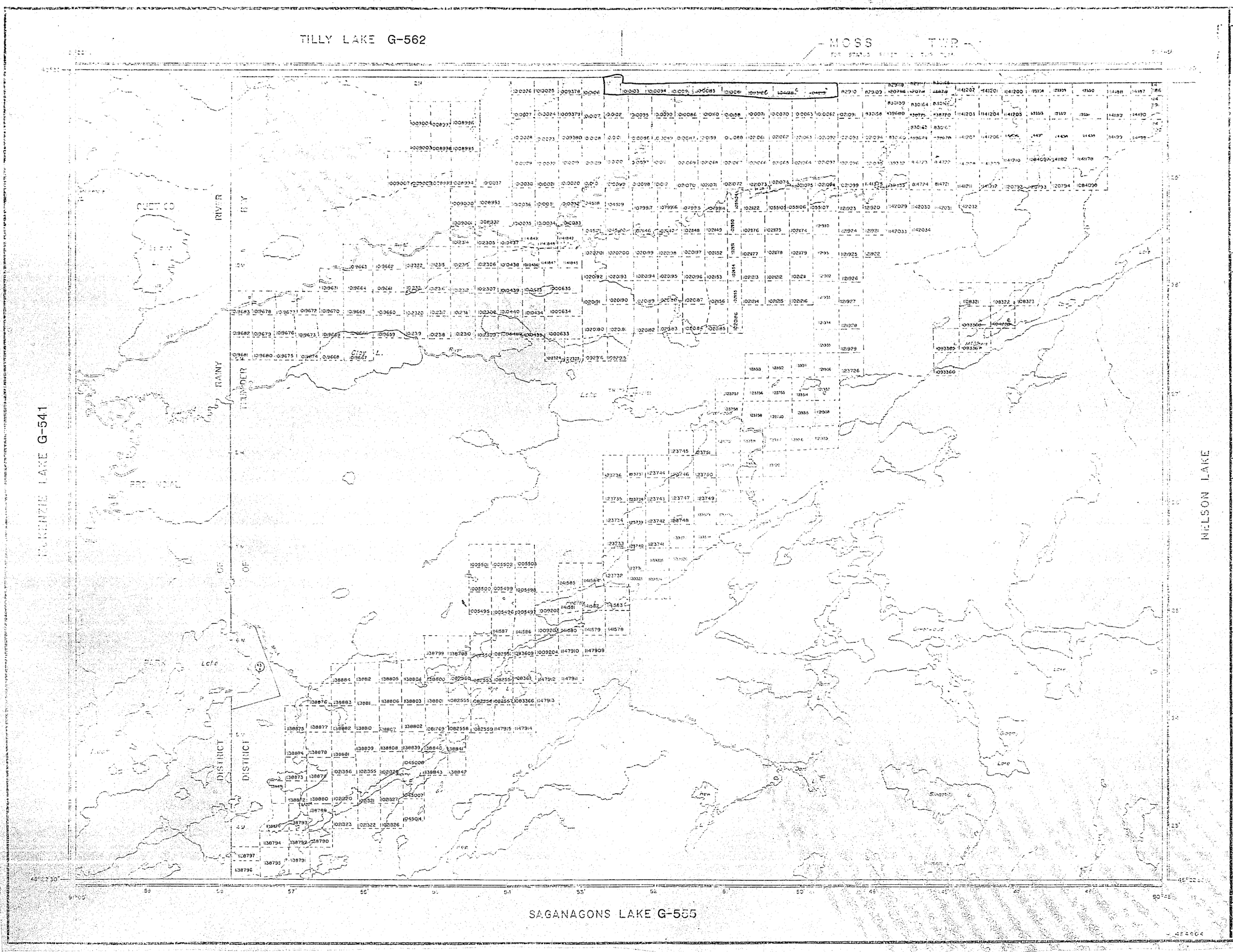

REFERENCES

AREAS WITHDRAWN FROM DISPOSITION

S.R. – SURFACE RIGHTS M.R. – MINING RIGHTS

Description	Order No.	Date	Disposition	File

AREAS WITHIN THE QUETICO PROVINCIAL PARK WITHDRAWN FROM STAKING

LEGEND

- HIGHWAY AND ROUTE No.
- OTHER ROADS
- TRAILS
- SURVEYED LINES:
  - TOWNSHIPS, BASE LINES, ETC
  - LOTS, MINING CLAIMS, PARCELS, ETC
- UNSURVEYED LINES:
  - LOT LINES
  - PARCEL BOUNDARY
  - MINING CLAIMS ETC
- RAILWAY AND RIGHT OF WAY
- UTILITY LINES
- NON PERENNIAL STREAM
- FLOODING OR FLOODING RIGHTS
- SUBDIVISION OR COMPOSITE PLAN
- RESERVATIONS
- ORIGINAL SHORELINE
- MARSH OR MUSKEG
- MINES
- TRAVERSE MONUMENT

DISPOSITION OF CROWN LANDS

TYPE OF DOCUMENT	SYMBOL
PATENT, SURFACE & MINING RIGHTS	
" , SURFACE RIGHTS ONLY	
" , MINING RIGHTS ONLY	
LEASE, SURFACE & MINING RIGHTS	
" , SURFACE RIGHTS ONLY	
" , MINING RIGHTS ONLY	
LICENCE OF OCCUPATION	
ORDER-IN-COUNCIL	OC
RESERVATION	
CANCELLED	
SAND & GRAVEL	

NOTE: MINING RIGHTS IN PARCELS PATENTED PRIOR TO MAY 5 1913, VESTED IN ORIGINAL PATENTEE BY THE PUBLIC LANDS ACT, R.S.O. 1970, CHAP. 380, SEC. 63, SUBSEC. 1.

SCALE: 1 INCH = 40 CHAINS

FEET 0 1000 2000 4000 6000 8000

METRES 0 200 1000 (1 KM) 2000 (2 KM)

AREA

POWELL LAKE

M.N.R. ADMINISTRATIVE DISTRICT

ATIKOKAN THUNDER BAY

MINING DIVISION

THUNDER BAY

LAND TITLES / REGISTRY DIVISION

RAINY RIVER THUNDER BAY

Ministry of Natural Resources — Land Management Branch — Ontario

Date DEC. 1981

IN SERVICE JAN 26/90 BRUCE HOLMES

Number G-549

2295

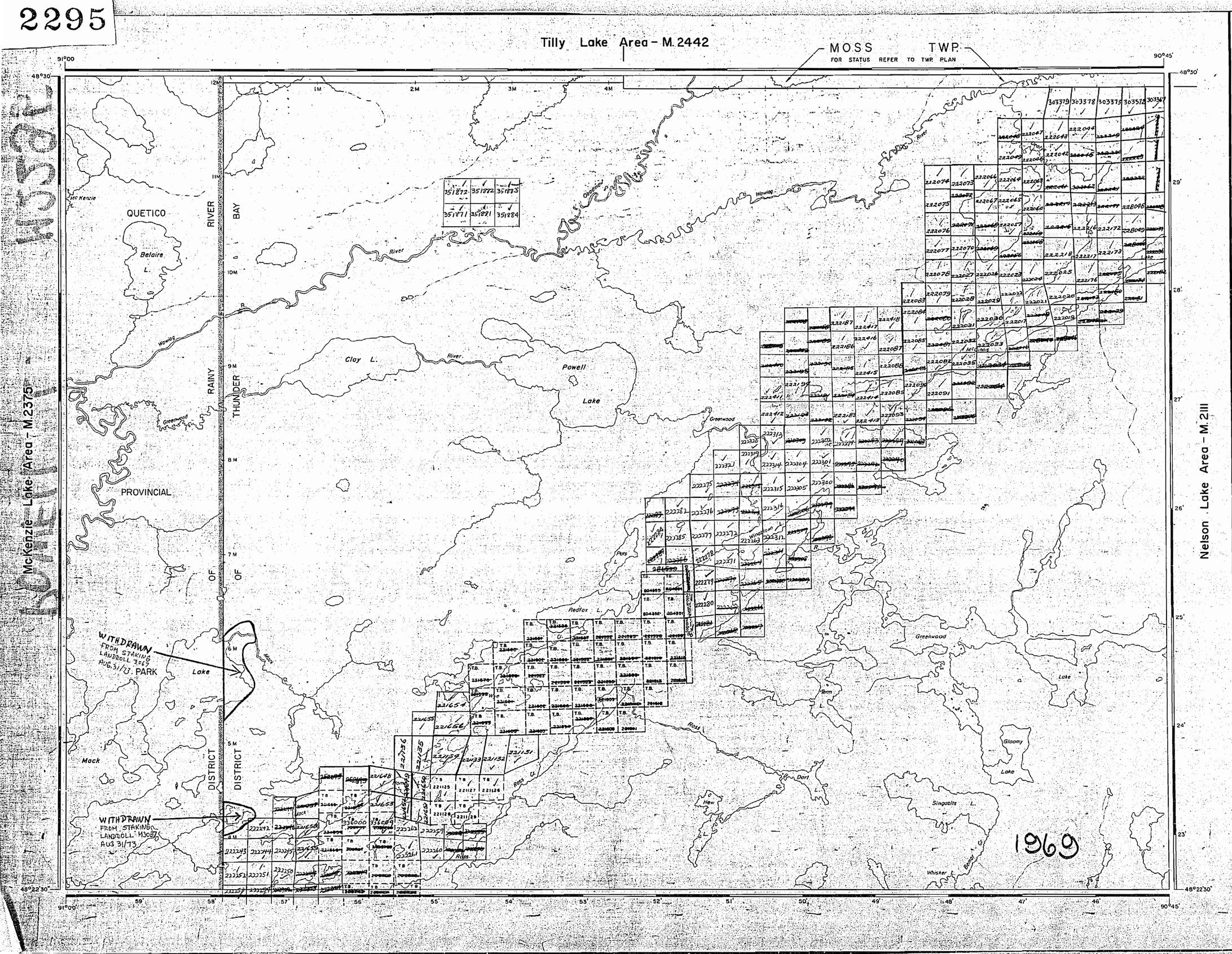

AREA OF

POWELL LAKE

DISTRICT OF
RAINY RIVER – THUNDER BAY
KENORA — PORT ARTHUR
MINING DIVISION

SCALE: 1-INCH = 40 CHAINS

LEGEND

PATENTED LAND	Ⓟ
CROWN LAND SALE	C.S.
LEASES	Ⓛ
LOCATED LAND	Loc.
LICENSE OF OCCUPATION	L.O.
MINING RIGHTS ONLY	M.R.O.
SURFACE RIGHTS ONLY	S.R.O.
ROADS	
IMPROVED ROADS	
KING'S HIGHWAYS	
RAILWAYS	
POWER LINES	
MARSH OR MUSKEG	
MINES	

NOTES

400' Reserve around all Lakes and Rivers to Dept. of Lands & Forests.

Area within the Quetico Provincial Park withdrawn from staking.

PLAN NO. M-2295

DEPARTMENT OF MINES
– ONTARIO –

TILLY LAKE G-562

MOSS TWP.

FOR STATUS REFER TO TAB VIEW

McKENZIE LAKE G-541

NELSON LAKE G-745

SAGANAGONS LAKE G-555

QUETICO PROVINCIAL PARK

RAINY RIVER DISTRICT

THUNDER BAY DISTRICT

Belaire L.

Clay L.

Powell Lake

Greenwood Lake

Rodlor L.

Home L.

Wye L.

Mack Lake

Ross L.

Term L.

Gloomy Lake

Dart L.

Hew L.

Singabits L.

Whisker Lk.

Bonnet L.

Wind R.

Ross C.

REFERENCES

AREAS WITHDRAWN FROM DISPOSITION

S.R. - SURFACE RIGHTS M.R. - MINING RIGHTS

Description	Order No.	Date	Description	File
(1)				

AREA WITHIN THE QUETICO PROVINCIAL PARK WITHDRAWN FROM STAKING

LEGEND

- HIGHWAY AND ROUTE No.
- OTHER ROADS
- TRAILS
- SURVEYED LINES:
  - TOWNSHIPS, BASE LINES, ETC.
  - LOTS, MINING CLAIMS, PARCELS, ETC.
- UNSURVEYED LINES
  - LOT LINES
  - PARCEL BOUNDARY
  - MINING CLAIMS ETC.
- RAILWAY AND RIGHT OF WAY
- UTILITY LINES
- NON PERENNIAL STREAM
- FLOODING OR FLOODING RIGHTS
- SUBDIVISION OR COMPOSITE PLAN
- RESERVATIONS
- ORIGINAL SHORELINE
- MARSH OR MUSKEG
- MINES
- TRAVERSE MONUMENT

DISPOSITION OF CROWN LANDS

TYPE OF DOCUMENT	SYMBOL
PATENT, SURFACE & MINING RIGHTS	
" , SURFACE RIGHTS ONLY	
" , MINING RIGHTS ONLY	
LEASE, SURFACE & MINING RIGHTS	
" , SURFACE RIGHTS ONLY	
" , MINING RIGHTS ONLY	
LICENCE OF OCCUPATION	
ORDER-IN-COUNCIL	OC
RESERVATION	R
CANCELLED	C
SAND & GRAVEL	S

NOTE: MINING RIGHTS IN PARCELS PATENTED PRIOR TO MAY 6, 1913, VESTED IN ORIGINAL PATENTEE BY THE PUBLIC LANDS ACT, R.S.O. 1970, CHAP. 380, SEC. 63, SUBSEC. 1.

SCALE: 1 INCH = 40 CHAINS

FEET 0 1000 2000 4000 6000 8000

METRES 0 200 1000 (1 KM.) 2000 (2 KM.)

AREA

POWELL LAKE

M.N.R. ADMINISTRATIVE DISTRICT

ATIKOKAN THUNDER BAY

MINING DIVISION

THUNDER BAY

LAND TITLES / REGISTRY DIVISION

RAINY RIVER THUNDER BAY

Ministry of Natural Resources — Land Management Branch

Ontario

Feb. 6, 1986

Date DEC. 1981

Number G-549

464904

TILLY LAKE G-562

MOSS TWP.
FOR STATUS REFER TO TWP PLAN

McKENZIE LAKE G-541

NELSON LAKE

SAGANAGONS LAKE G-555

QUETICO PROVINCIAL PARK

QUETICO RIVER

BASKATONG RIVER

RAINY RIVER DISTRICT

THUNDER BAY DISTRICT

Estaire L.

Clay L.

Powell Lake

Greenwood Lake

Gloomy Lake

Singabik L.

Dart L.

Jem L.

Weiser L.

Beaver L.

Hawk L.

Fleet L.

Rose L.

Rose Lake

Windblown Lake

Fleet River

Basket River

Maki Lake

Hawk Lake

Dore River

Pickerel River

Kawnipi River

Kawnipi Lake

Kawnipi Creek

Kawnipi Lake Creek

Kawnipi Lake Outlet

Kawnipi Lake Inlet

Kawnipi Lake Dam

Kawnipi Lake Spillway

Kawnipi Lake Gauge

Kawnipi Lake Weir

Kawnipi Lake Bridge

Kawnipi Lake Road

Kawnipi Lake Trail

Kawnipi Lake Campground

Kawnipi Lake Boat Launch

Kawnipi Lake Picnic Area

Kawnipi Lake Beach

Kawnipi Lake Swimming Area

Kawnipi Lake Fishing Area

Kawnipi Lake Hunting Area

Kawnipi Lake Trapping Area

Kawnipi Lake Logging Area

Kawnipi Lake Mining Area

Kawnipi Lake Oil and Gas Area

Kawnipi Lake Water Supply Area

Kawnipi Lake Power Generation Area

Kawnipi Lake Transmission Line Area

Kawnipi Lake Pipeline Area

Kawnipi Lake Railway Area

Kawnipi Lake Airport Area

Kawnipi Lake Seaplane Base Area

Kawnipi Lake Heliport Area

Kawnipi Lake Helicopter Pad Area

Kawnipi Lake Landing Strip Area

Kawnipi Lake Runway Area

Kawnipi Lake Taxiway Area

Kawnipi Lake Apron Area

Kawnipi Lake Hangar Area

Kawnipi Lake Terminal Area

Kawnipi Lake Control Tower Area

Kawnipi Lake Navigation Aid Area

Kawnipi Lake Lighting Area

Kawnipi Lake Signal Area

Kawnipi Lake Communication Area

Kawnipi Lake Radio Area

Kawnipi Lake Television Area

Kawnipi Lake Telephone Area

Kawnipi Lake Telegraph Area

Kawnipi Lake Cable Area

Kawnipi Lake Satellite Area

Kawnipi Lake Microwave Area

Kawnipi Lake Radar Area

Kawnipi Lake Sonar Area

Kawnipi Lake Navigation Area

Kawnipi Lake Aviation Area

Kawnipi Lake Marine Area

Kawnipi Lake Rail Area

Kawnipi Lake Road Area

Kawnipi Lake Trail Area

Kawnipi Lake Path Area

Kawnipi Lake Walkway Area

Kawnipi Lake Bridge Area

Kawnipi Lake Tunnel Area

Kawnipi Lake Overpass Area

Kawnipi Lake Underpass Area

Kawnipi Lake Interchange Area

Kawnipi Lake Intersection Area

Kawnipi Lake Roundabout Area

Kawnipi Lake Traffic Circle Area

Kawnipi Lake Rotary Area

Kawnipi Lake Square Area

Kawnipi Lake Plaza Area

Kawnipi Lake Mall Area

Kawnipi Lake Shopping Centre Area

Kawnipi Lake Business District Area

Kawnipi Lake Industrial Park Area

Kawnipi Lake Residential Area

Kawnipi Lake Commercial Area

Kawnipi Lake Institutional Area

Kawnipi Lake Recreational Area

Kawnipi Lake Park Area

Kawnipi Lake Golf Course Area

Kawnipi Lake Cemetery Area

Kawnipi Lake Church Area

Kawnipi Lake School Area

Kawnipi Lake Hospital Area

Kawnipi Lake Library Area

Kawnipi Lake Museum Area

Kawnipi Lake Theatre Area

Kawnipi Lake Arena Area

Kawnipi Lake Stadium Area

Kawnipi Lake Track Area

Kawnipi Lake Field Area

Kawnipi Lake Court Area

Kawnipi Lake Pool Area

Kawnipi Lake Gym Area

Kawnipi Lake Fitness Area

Kawnipi Lake Health Area

Kawnipi Lake Medical Area

Kawnipi Lake Dental Area

Kawnipi Lake Optical Area

Kawnipi Lake Pharmacy Area

Kawnipi Lake Clinic Area

Kawnipi Lake Laboratory Area

Kawnipi Lake Research Area

Kawnipi Lake Development Area

Kawnipi Lake Planning Area

Kawnipi Lake Zoning Area

Kawnipi Lake Subdivision Area

Kawnipi Lake Condominium Area

Kawnipi Lake Apartment Area

Kawnipi Lake Townhouse Area

Kawnipi Lake Duplex Area

Kawnipi Lake Triplex Area

Kawnipi Lake Fourplex Area

Kawnipi Lake Multiplex Area

Kawnipi Lake Single Family Area

Kawnipi Lake Mobile Home Area

Kawnipi Lake Trailer Park Area

Kawnipi Lake Campground Area

Kawnipi Lake Resort Area

Kawnipi Lake Lodge Area

Kawnipi Lake Cabin Area

Kawnipi Lake Camp Area

Kawnipi Lake Outpost Area

Kawnipi Lake Wilderness Area

Kawnipi Lake Conservation Area

Kawnipi Lake Preserve Area

Kawnipi Lake Sanctuary Area

Kawnipi Lake Refuge Area

Kawnipi Lake Habitat Area

Kawnipi Lake Ecosystem Area

Kawnipi Lake Biosphere Area

Kawnipi Lake Environment Area

Kawnipi Lake Climate Area

Kawnipi Lake Weather Area

Kawnipi Lake Geology Area

Kawnipi Lake Topography Area

Kawnipi Lake Hydrology Area

Kawnipi Lake Limnology Area

Kawnipi Lake Oceanography Area

Kawnipi Lake Meteorology Area

Kawnipi Lake Astronomy Area

Kawnipi Lake Physics Area

Kawnipi Lake Chemistry Area

Kawnipi Lake Biology Area

Kawnipi Lake Botany Area

Kawnipi Lake Zoology Area

Kawnipi Lake Ecology Area

Kawnipi Lake Genetics Area

Kawnipi Lake Evolution Area

Kawnipi Lake Anthropology Area

Kawnipi Lake Archaeology Area

Kawnipi Lake Sociology Area

Kawnipi Lake Psychology Area

Kawnipi Lake Economics Area

Kawnipi Lake Politics Area

Kawnipi Lake Law Area

Kawnipi Lake History Area

Kawnipi Lake Geography Area

Kawnipi Lake Cartography Area

Kawnipi Lake Surveying Area

Kawnipi Lake Engineering Area

Kawnipi Lake Architecture Area

Kawnipi Lake Design Area

Kawnipi Lake Art Area

Kawnipi Lake Music Area

Kawnipi Lake Literature Area

Kawnipi Lake Language Area

Kawnipi Lake Communication Area

Kawnipi Lake Information Area

Kawnipi Lake Data Area

Kawnipi Lake Statistics Area

Kawnipi Lake Mathematics Area

Kawnipi Lake Computer Area

Kawnipi Lake Software Area

Kawnipi Lake Hardware Area

Kawnipi Lake Network Area

Kawnipi Lake Internet Area

Kawnipi Lake Web Area

Kawnipi Lake Email Area

Kawnipi Lake Database Area

Kawnipi Lake Server Area

Kawnipi Lake Client Area

Kawnipi Lake User Area

Kawnipi Lake Security Area

Kawnipi Lake Backup Area

Kawnipi Lake Recovery Area

Kawnipi Lake Maintenance Area

Kawnipi Lake Support Area

Kawnipi Lake Training Area

Kawnipi Lake Documentation Area

Kawnipi Lake Standards Area

Kawnipi Lake Quality Area

Kawnipi Lake Testing Area

Kawnipi Lake Validation Area

Kawnipi Lake Verification Area

Kawnipi Lake Certification Area

Kawnipi Lake Accreditation Area

Kawnipi Lake Licensing Area

Kawnipi Lake Registration Area

Kawnipi Lake Permit Area

Kawnipi Lake Approval Area

Kawnipi Lake Authorization Area

Kawnipi Lake Agreement Area

Kawnipi Lake Contract Area

Kawnipi Lake Lease Area

Kawnipi Lake Rental Area

Kawnipi Lake Purchase Area

Kawnipi Lake Sale Area

Kawnipi Lake Transfer Area

Kawnipi Lake Assignment Area

Kawnipi Lake Mortgage Area

Kawnipi Lake Loan Area

Kawnipi Lake Grant Area

Kawnipi Lake Subsidy Area

Kawnipi Lake Tax Area

Kawnipi Lake Fee Area

Kawnipi Lake Charge Area

Kawnipi Lake Cost Area

Kawnipi Lake Price Area

Kawnipi Lake Value Area

Kawnipi Lake Worth Area

Kawnipi Lake Benefit Area

Kawnipi Lake Profit Area

Kawnipi Lake Loss Area

Kawnipi Lake Risk Area

Kawnipi Lake Insurance Area

Kawnipi Lake Liability Area

Kawnipi Lake Claim Area

Kawnipi Lake Dispute Area

Kawnipi Lake Arbitration Area

Kawnipi Lake Mediation Area

Kawnipi Lake Litigation Area

Kawnipi Lake Court Area

Kawnipi Lake Judge Area

Kawnipi Lake Jury Area

Kawnipi Lake Lawyer Area

Kawnipi Lake Witness Area

Kawnipi Lake Evidence Area

Kawnipi Lake Testimony Area

Kawnipi Lake Verdict Area

Kawnipi Lake Sentence Area

Kawnipi Lake Appeal Area

Kawnipi Lake Pardon Area

Kawnipi Lake Parole Area

Kawnipi Lake Probation Area

Kawnipi Lake Prison Area

Kawnipi Lake Jail Area

Kawnipi Lake Police Area

Kawnipi Lake Fire Area

Kawnipi Lake Ambulance Area

Kawnipi Lake Rescue Area

Kawnipi Lake Emergency Area

Kawnipi Lake Disaster Area

Kawnipi Lake Accident Area

Kawnipi Lake Death Area

Kawnipi Lake Birth Area

Kawnipi Lake Marriage Area

Kawnipi Lake Divorce Area

Kawnipi Lake Adoption Area

Kawnipi Lake Custody Area

Kawnipi Lake Guardianship Area

Kawnipi Lake Trusteeship Area

Kawnipi Lake Executorship Area

Kawnipi Lake Administration Area

Kawnipi Lake Probate Area

Kawnipi Lake Will Area

Kawnipi Lake Estate Area

Kawnipi Lake Inheritance Area

Kawnipi Lake Gift Area

Kawnipi Lake Donation Area

Kawnipi Lake Charity Area

Kawnipi Lake Foundation Area

Kawnipi Lake Trust Area

Kawnipi Lake Fund Area

Kawnipi Lake Endowment Area

Kawnipi Lake Scholarship Area

Kawnipi Lake Bursary Area

Kawnipi Lake Award Area

Kawnipi Lake Prize Area

Kawnipi Lake Competition Area

Kawnipi Lake Contest Area

Kawnipi Lake Game Area

Kawnipi Lake Sport Area

Kawnipi Lake Hobby Area

Kawnipi Lake Leisure Area

Kawnipi Lake Entertainment Area

Kawnipi Lake Amusement Area

Kawnipi Lake Festival Area

Kawnipi Lake Celebration Area

Kawnipi Lake Holiday Area

Kawnipi Lake Vacation Area

Kawnipi Lake Tourism Area

Kawnipi Lake Travel Area

Kawnipi Lake Transportation Area

Kawnipi Lake Shipping Area

Kawnipi Lake Freight Area

Kawnipi Lake Cargo Area

Kawnipi Lake Passenger Area

Kawnipi Lake Ferry Area

Kawnipi Lake Boat Area

Kawnipi Lake Ship Area

Kawnipi Lake Vessel Area

Kawnipi Lake Canoe Area

Kawnipi Lake Kayak Area

Kawnipi Lake Raft Area

Kawnipi Lake Paddle Area

Kawnipi Lake Oar Area

Kawnipi Lake Sail Area

Kawnipi Lake Motor Area

Kawnipi Lake Engine Area

Kawnipi Lake Fuel Area

Kawnipi Lake Oil Area

Kawnipi Lake Gas Area

Kawnipi Lake Propane Area

Kawnipi Lake Diesel Area

Kawnipi Lake Gasoline Area

Kawnipi Lake Kerosene Area

Kawnipi Lake Coal Area

Kawnipi Lake Wood Area

Kawnipi Lake Charcoal Area

Kawnipi Lake Peat Area

Kawnipi Lake Solar Area

Kawnipi Lake Wind Area

Kawnipi Lake Hydro Area

Kawnipi Lake Nuclear Area

Kawnipi Lake Geothermal Area

Kawnipi Lake Tidal Area

Kawnipi Lake Wave Area

Kawnipi Lake Current Area

Kawnipi Lake Flow Area

Kawnipi Lake Pressure Area

Kawnipi Lake Temperature Area

Kawnipi Lake Humidity Area

Kawnipi Lake Precipitation Area

Kawnipi Lake Rain Area

Kawnipi Lake Snow Area

Kawnipi Lake Ice Area

Kawnipi Lake Hail Area

Kawnipi Lake Sleet Area

Kawnipi Lake Fog Area

Kawnipi Lake Mist Area

Kawnipi Lake Dew Area

Kawnipi Lake Frost Area

Kawnipi Lake Cloud Area

Kawnipi Lake Storm Area

Kawnipi Lake Thunder Area

Kawnipi Lake Lightning Area

Kawnipi Lake Wind Area

Kawnipi Lake Breeze Area

Kawnipi Lake Gale Area

Kawnipi Lake Hurricane Area

Kawnipi Lake Tornado Area

Kawnipi Lake Cyclone Area

Kawnipi Lake Typhoon Area

Kawnipi Lake Monsoon Area

Kawnipi Lake Drought Area

Kawnipi Lake Flood Area

Kawnipi Lake Earthquake Area

Kawnipi Lake Volcano Area

Kawnipi Lake Tsunami Area

Kawnipi Lake Landslide Area

Kawnipi Lake Avalanche Area

Kawnipi Lake Erosion Area

Kawnipi Lake Sedimentation Area

Kawnipi Lake Deposition Area

Kawnipi Lake Weathering Area

Kawnipi Lake Metamorphism Area

Kawnipi Lake Igneous Area

Kawnipi Lake Sedimentary Area

Kawnipi Lake Metamorphic Area

Kawnipi Lake Rock Area

Kawnipi Lake Mineral Area

Kawnipi Lake Ore Area

Kawnipi Lake Gem Area

Kawnipi Lake Crystal Area

Kawnipi Lake Fossil Area

Kawnipi Lake Dinosaur Area

Kawnipi Lake Prehistoric Area

Kawnipi Lake Ancient Area

Kawnipi Lake Modern Area

Kawnipi Lake Future Area

Kawnipi Lake Time Area

Kawnipi Lake Space Area

Kawnipi Lake Universe Area

Kawnipi Lake Galaxy Area

Kawnipi Lake Star Area

Kawnipi Lake Planet Area

Kawnipi Lake Moon Area

Kawnipi Lake Sun Area

Kawnipi Lake Earth Area

Kawnipi Lake Land Area

Kawnipi Lake Water Area

Kawnipi Lake Air Area

Kawnipi Lake Fire Area

Kawnipi Lake Energy Area

Kawnipi Lake Matter Area

Kawnipi Lake Life Area

Kawnipi Lake Death Area

Kawnipi Lake Birth Area

Kawnipi Lake Marriage Area

Kawnipi Lake Divorce Area

Kawnipi Lake Adoption Area

Kawnipi Lake Custody Area

Kawnipi Lake Guardianship Area

Kawnipi Lake Trusteeship Area

Kawnipi Lake Executorship Area

Kawnipi Lake Administration Area

Kawnipi Lake Probate Area

Kawnipi Lake Will Area

Kawnipi Lake Estate Area

Kawnipi Lake Inheritance Area

Kawnipi Lake Gift Area

Kawnipi Lake Donation Area

Kawnipi Lake Charity Area

Kawnipi Lake Foundation Area

Kawnipi Lake Trust Area

Kawnipi Lake Fund Area

Kawnipi Lake Endowment Area

Kawnipi Lake Scholarship Area

Kawnipi Lake Bursary Area

Kawnipi Lake Award Area

Kawnipi Lake Prize Area

Kawnipi Lake Competition Area

Kawnipi Lake Contest Area

Kawnipi Lake Game Area

Kawnipi Lake Sport Area

Kawnipi Lake Hobby Area

Kawnipi Lake Leisure Area

Kawnipi Lake Entertainment Area

Kawnipi Lake Amusement Area

Kawnipi Lake Festival Area

Kawnipi Lake Celebration Area

Kawnipi Lake Holiday Area

Kawnipi Lake Vacation Area

Kawnipi Lake Tourism Area

Kawnipi Lake Travel Area

Kawnipi Lake Transportation Area

Kawnipi Lake Shipping Area

Kawnipi Lake Freight Area

Kawnipi Lake Cargo Area

Kawnipi Lake Passenger Area

Kawnipi Lake Ferry Area

Kawnipi Lake Boat Area

Kawnipi Lake Ship Area

Kawnipi Lake Vessel Area

Kawnipi Lake Canoe Area

Kawnipi Lake Kayak Area

Kawnipi Lake Raft Area

Kawnipi Lake Paddle Area

Kawnipi Lake Oar Area

Kawnipi Lake Sail Area

Kawnipi Lake Motor Area

Kawnipi Lake Engine Area

Kawnipi Lake Fuel Area

Kawnipi Lake Oil Area

Kawnipi Lake Gas Area

Kawnipi Lake Propane Area

Kawnipi Lake Diesel Area

Kawnipi Lake Gasoline Area

Kawnipi Lake Kerosene Area

Kawnipi Lake Coal Area

Kawnipi Lake Wood Area

Kawnipi Lake Charcoal Area

Kawnipi Lake Peat Area

Kawnipi Lake Solar Area

Kawnipi Lake Wind Area

Kawnipi Lake Hydro Area

Kawnipi Lake Nuclear Area

Kawnipi Lake Geothermal Area

Kawnipi Lake Tidal Area

Kawnipi Lake Wave Area

Kawnipi Lake Current Area

Kawnipi Lake Flow Area

Kawnipi Lake Pressure Area

Kawnipi Lake Temperature Area

Kawnipi Lake Humidity Area

Kawnipi Lake Precipitation Area

Kawnipi Lake Rain Area

Kawnipi Lake Snow Area

Kawnipi Lake Ice Area

Kawnipi Lake Hail Area

Kawnipi Lake Sleet Area

Kawnipi Lake Fog Area

Kawnipi Lake Mist Area

Kawnipi Lake Dew Area

Kawnipi Lake Frost Area

Kawnipi Lake Cloud Area

Kawnipi Lake Storm Area

Kawnipi Lake Thunder Area

Kawnipi Lake Lightning Area

Kawnipi Lake Wind Area

Kawnipi Lake Breeze Area

Kawnipi Lake Gale Area

Kawnipi Lake Hurricane Area

Kawnipi Lake Tornado Area

Kawnipi Lake Cyclone Area

Kawnipi Lake Typhoon Area

Kawnipi Lake Monsoon Area

Kawnipi Lake Drought Area

Kawnipi Lake Flood Area

Kawnipi Lake Earthquake Area

Kawnipi Lake Volcano Area

Kawnipi Lake Tsunami Area

Kawnipi Lake Landslide Area

Kawnipi Lake Avalanche Area

Kawnipi Lake Erosion Area

Kawnipi Lake Sedimentation Area

Kawnipi Lake Deposition Area

Kawnipi Lake Weathering Area

Kawnipi Lake Metamorphism Area

Kawnipi Lake Igneous Area

Kawnipi Lake Sedimentary Area

Kawnipi Lake Metamorphic Area

Kawnipi Lake Rock Area

Kawnipi Lake Mineral Area

Kawnipi Lake Ore Area

Kawnipi Lake Gem Area

Kawnipi Lake Crystal Area

Kawnipi Lake Fossil Area

Kawnipi Lake Dinosaur Area

Kawnipi Lake Prehistoric Area

Kawnipi Lake Ancient Area

Kawnipi Lake Modern Area

Kawnipi Lake Future Area

Kawnipi Lake Time Area

Kawnipi Lake Space Area

Kawnipi Lake Universe Area

Kawnipi Lake Galaxy Area

Kawnipi Lake Star Area

Kawnipi Lake Planet Area

Kawnipi Lake Moon Area

Kawnipi Lake Sun Area

Kawnipi Lake Earth Area

Kawnipi Lake Land Area

Kawnipi Lake Water Area

Kawnipi Lake Air Area

Kawnipi Lake Fire Area

Kawnipi Lake Energy Area

Kawnipi Lake Matter Area

Kawnipi Lake Life Area

REFERENCES

AREAS WITHDRAWN FROM DISPOSITION

S.R. – SURFACE RIGHTS M.R. – MINING RIGHTS

Description	Order No.	Date	Disposition	File

Surface Rights Locations Not Open For Staking Sec. 3 (1)

43	8/4/73	3/6/73	S.R. & M.R.

THE INFORMATION THAT APPEARS ON THIS MAP HAS BEEN COMPILED FROM VARIOUS SOURCES AND ACCURACY IS NOT GUARANTEED. THOSE WISHING TO STAKE MINING CLAIMS SHOULD CONSULT WITH THE MINING RECORDER, MINISTRY OF NORTHERN DEVELOPMENT AND MINES, FOR ADDITIONAL INFORMATION ON THE STATUS OF THE LANDS SHOWN HEREON.

AREAS WITHIN THE QUETICO PROVINCIAL PARK WITHDRAWN FROM STAKING

NOTATIONS

LICENCE OF OCCUPATION L.O.

LEGEND

- HIGHWAY AND ROUTE No.
- OTHER ROADS
- TRAILS
- SURVEYED LINES:
  - TOWNSHIPS, BASE LINES, ETC.
  - LOTS, MINING CLAIMS, PARCELS, ETC.
- UNSURVEYED LINES:
  - LOT LINES
  - PARCEL BOUNDARY
  - MINING CLAIMS ETC.
- RAILWAY AND RIGHT OF WAY
- UTILITY LINES
- NON-PERENNIAL STREAM
- FLOODING OR FLOODING RIGHTS
- SUBDIVISION OR COMPOSITE PLAN
- RESERVATIONS
- ORIGINAL SHORELINE
- MARSH OR MUSKEG
- MINES
- TRAVERSE MONUMENT

DISPOSITION OF CROWN LANDS

TYPE OF DOCUMENT	SYMBOL
PATENT, SURFACE & MINING RIGHTS	
" , SURFACE RIGHTS ONLY	
" , MINING RIGHTS ONLY	
LEASE, SURFACE & MINING RIGHTS	
" , SURFACE RIGHTS ONLY	
" , MINING RIGHTS ONLY	
LICENCE OF OCCUPATION	
ORDER-IN-COUNCIL	OC
RESERVATION	
CANCELLED	
SAND & GRAVEL	

LAND USE PERMITS FOR COMMERCIAL TOURISM OUTPOST CAMPS

NOTE: MINING RIGHTS IN PARCELS PATENTED PRIOR TO MAY 6, 1913, VESTED IN ORIGINAL PATENTEE BY THE PUBLIC LANDS ACT, R.S.O. 1970, CHAP. 380, SEC. 63, SUBSEC 1.

SCALE: 1 INCH = 40 CHAINS

FEET 0 1000 2000 4000 6000 8000

METRES 0 500 1000 (1 KM) 2000 (2 KM)

AREA

POWELL LAKE

M.N.R. ADMINISTRATIVE DISTRICT

ATIKOKAN THUNDER BAY

MINING DIVISION

THUNDER BAY

LAND TITLES / REGISTRY DIVISION

RAINY RIVER THUNDER BAY

Ministry of Natural Resources — Land Management Branch — Ontario

Date	Number
DEC. 1981	G-549

IN SERVICE JAN 26/82 BRUCE HOLMES

484904

2295

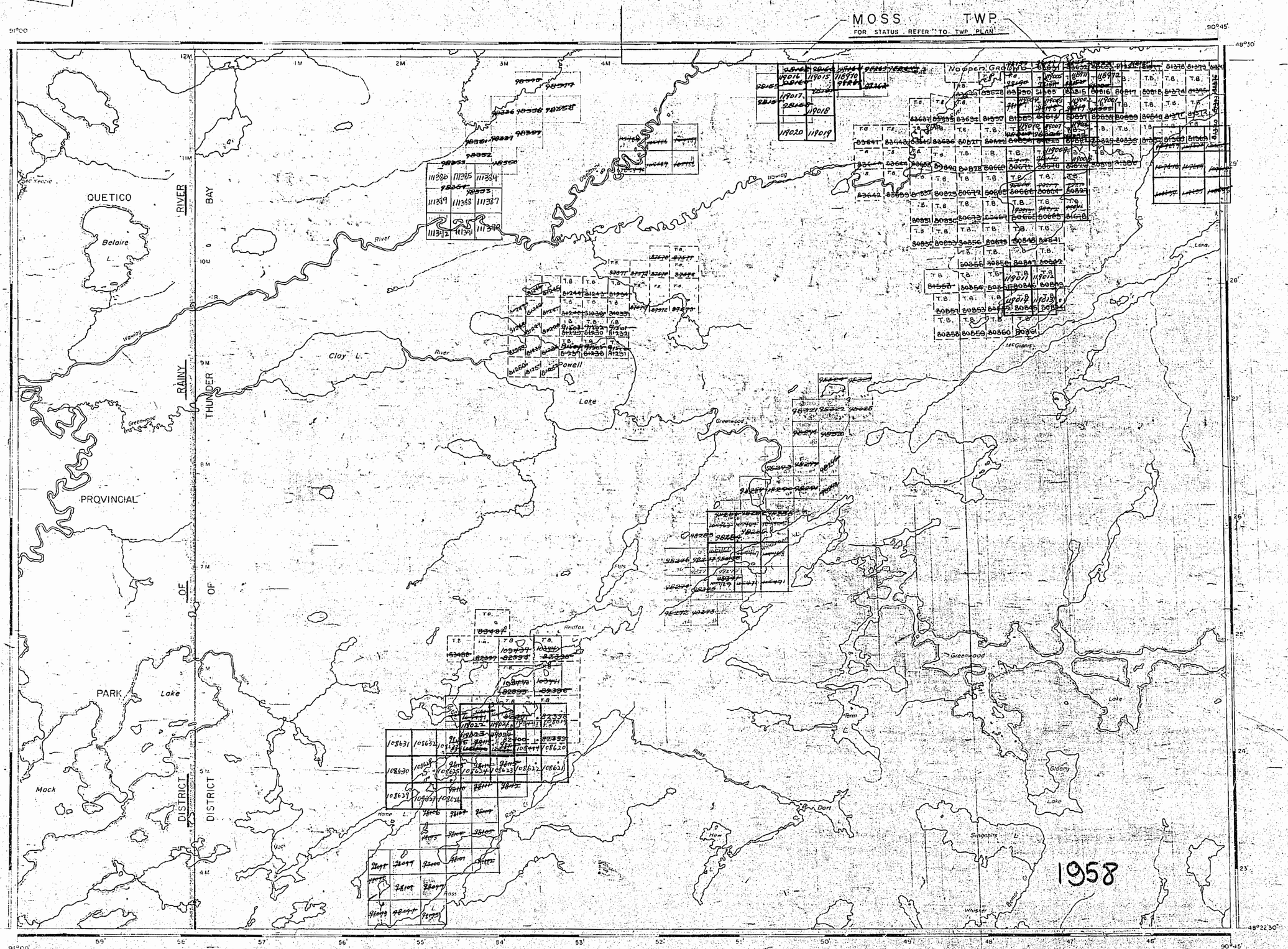

AREA OF

POWELL LAKE

DISTRICT OF
RAINY RIVER – THUNDER BAY
FORT FRANCES – PORT ARTHUR
MINING DIVISION

SCALE: 1-INCH = 40 CHAINS

LEGEND

PATENTED LAND	Ⓟ
CROWN LAND SALE	C.S.
LEASES	Ⓛ
LOCATED LAND	Loc.
LICENSE OF OCCUPATION	L.O.
MINING RIGHTS ONLY	M.R.O.
SURFACE RIGHTS ONLY	S.R.O.
ROADS	
IMPROVED ROADS	
KING'S HIGHWAYS	
RAILWAYS	
POWER LINES	
MARSH OR MUSKEG	
MINES	

NOTES

400' Reserve to Dept. of Lands & Forests shown thus:

~~Lands in Quetico Provincial Park may be staked only under Ont. Regulation No. 329 governing staking in Provincial Parks~~ Closed

PLAN NO. M-2295

DEPARTMENT OF MINES
– ONTARIO –

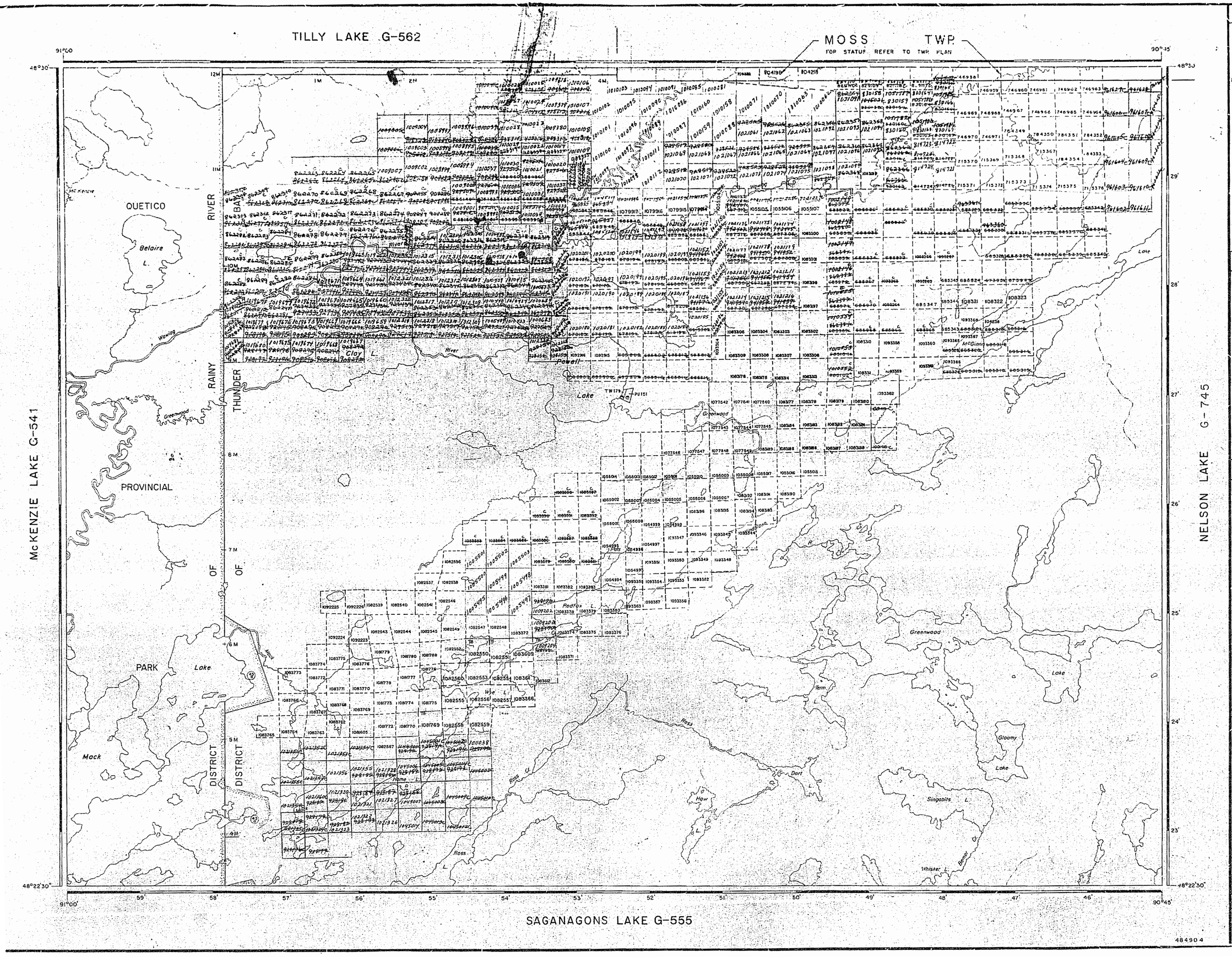

REFERENCES

AREAS WITHDRAWN FROM DISPOSITION

S.R. - SURFACE RIGHTS M.R. - MINING RIGHTS

Description	Order No.	Date	Disposition	File
	W41/73	31/8/73	S.R.&M.R.	18021

AREA WITHIN THE QUETICO PROVINCIAL PARK WITHDRAWN FROM STAKING.

LEGEND

- HIGHWAY AND ROUTE No.
- OTHER ROADS
- TRAILS
- SURVEYED LINES:
  - TOWNSHIPS, BASE LINES, ETC.
  - LOTS, MINING CLAIMS, PARCELS, ETC.
- UNSURVEYED LINES:
  - LOT LINES
  - PARCEL BOUNDARY
  - MINING CLAIMS ETC.
- RAILWAY AND RIGHT OF WAY
- UTILITY LINES
- NON-PERENNIAL STREAM
- FLOODING OR FLOODING RIGHTS
- SUBDIVISION OR COMPOSITE PLAN
- RESERVATIONS
- ORIGINAL SHORELINE
- MARSH OR MUSKEG
- MINES
- TRAVERSE MONUMENT

DISPOSITION OF CROWN LANDS

TYPE OF DOCUMENT	SYMBOL
PATENT, SURFACE & MINING RIGHTS	●
" , SURFACE RIGHTS ONLY	◐
" , MINING RIGHTS ONLY	◑
LEASE, SURFACE & MINING RIGHTS	■
" , SURFACE RIGHTS ONLY	◧
" , MINING RIGHTS ONLY	◨
LICENCE OF OCCUPATION	▼
ORDER-IN-COUNCIL	OC
RESERVATION	Ⓡ
CANCELLED	⊗
SAND & GRAVEL	⊙

NOTE: MINING RIGHTS IN PARCELS PATENTED PRIOR TO MAY 6, 1913, VESTED IN ORIGINAL PATENTEE BY THE PUBLIC LANDS ACT, R.S.O. 1970, CHAP. 380, SEC. 63, SUBSEC. 1.

SCALE: 1 INCH = 40 CHAINS

FEET 0 1000 2000 4000 6000 8000

METRES 0 500 1000 (1 KM) 2000 (2 KM)

AREA

POWELL LAKE

M.N.R. ADMINISTRATIVE DISTRICT

ATIKOKAN THUNDER BAY

MINING DIVISION

THUNDER BAY

LAND TITLES / REGISTRY DIVISION

RAINY RIVER THUNDER BAY

Ontario Ministry of Natural Resources — Land Management Branch

Feb. 6, 1986

Date DEC. 1981

Number G-549

484904

TILLY LAKE G-562

MOSS TWP.
FOR STATUS REFER TO TWP PLAN

McKENZIE LAKE G-541

NELSON LAKE

SAGANAGONS LAKE G-555

CUETICO PROVINCIAL PARK

RAINY RIVER DISTRICT

THUNDER BAY DISTRICT

Lake Clay L. Lake Lake Lake

2295

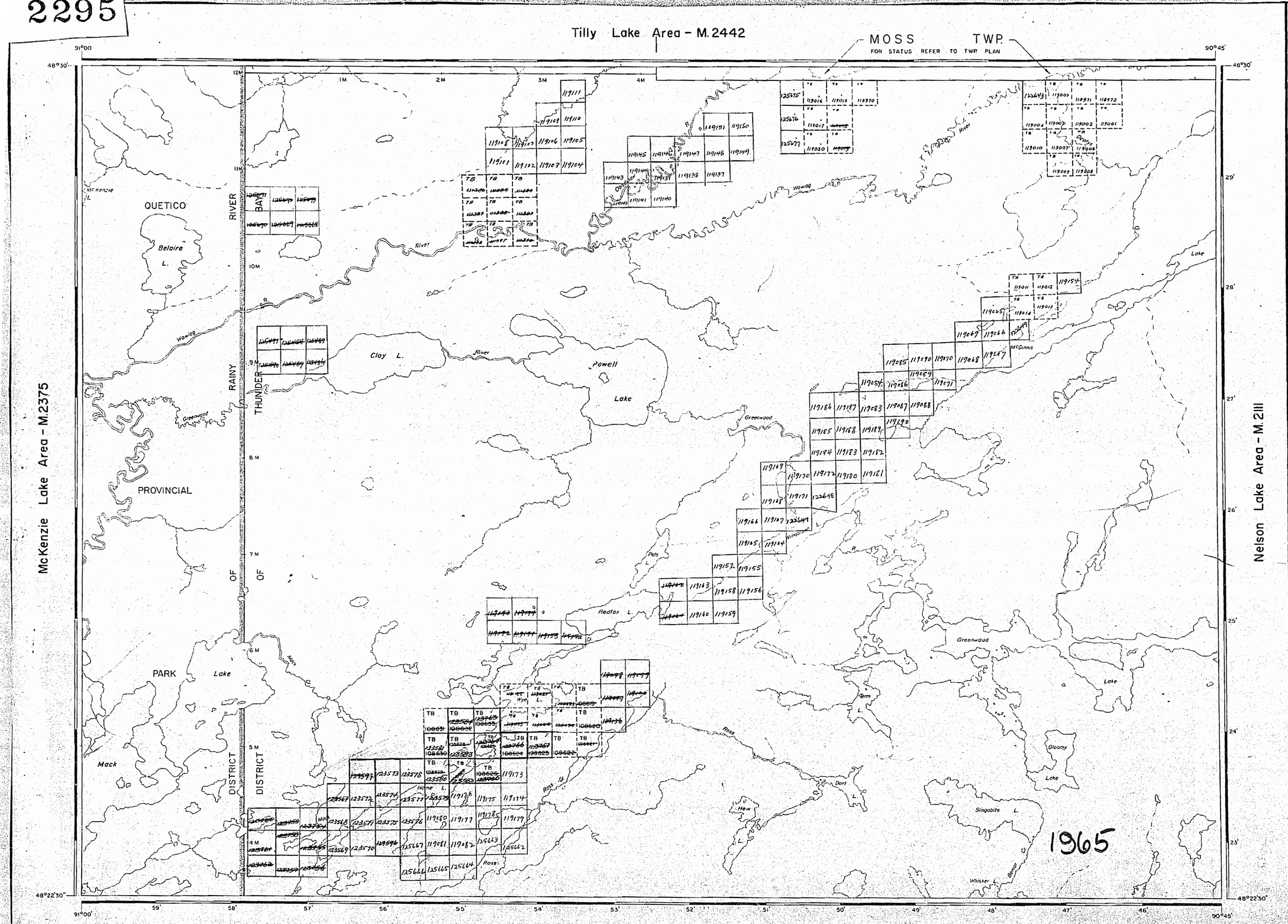

AREA OF

POWELL LAKE

DISTRICT OF
RAINY RIVER – THUNDER BAY
FORT FRANCES – PORT ARTHUR
MINING DIVISION

SCALE: 1-INCH = 40 CHAINS

LEGEND

PATENTED LAND	Ⓟ
CROWN LAND SALE	C.S.
LEASES	Ⓛ
LOCATED LAND	Loc.
LICENSE OF OCCUPATION	L.O.
MINING RIGHTS ONLY	M.R.O.
SURFACE RIGHTS ONLY	S.R.O.
ROADS	
IMPROVED ROADS	
KING'S HIGHWAYS	
RAILWAYS	
POWER LINES	
MARSH OR MUSKEG	
MINES	

NOTES

400' Reserve around all Lakes and Rivers to Dept. of Lands & Forests.

Area within the Quetico Provincial Park withdrawn from staking.

PLAN NO. M-2295

DEPARTMENT OF MINES
– ONTARIO –

TILLY LAKE G-562

MOSS TWP.
FOR STATUS REFER TO TWP PLAN

McKENZIE LAKE G-541

NELSON LAKE G-745

SAGANAGONS LAKE G-555

QUETICO PROVINCIAL PARK

OF DISTRICT

RAINY RIVER DISTRICT

THUNDER BAY DISTRICT

Lac Kenzie

Beloire L.

Clay L.

Powell Lake

Greenwood Lake

Mack Lake

Gloomy Lake

Singabik L.

Ross River

Whisker Creek

Home L.

Hew L.

Ten L.

Low L.

McGinnis L.

Greenwood

REFERENCES

AREAS WITHDRAWN FROM DISPOSITION

S.R. – SURFACE RIGHTS M.R. – MINING RIGHTS

	Description	Order No.	Date	Disposition	File
W		W 41/73	31/8/73	S.R. & M.R.	180214

AREA WITHIN THE QUETICO PROVINCIAL PARK WITHDRAWN FROM STAKING.

LEGEND

- HIGHWAY AND ROUTE No.
- OTHER ROADS
- TRAILS
- SURVEYED LINES
  - TOWNSHIPS, BASE LINES, ETC
  - LOTS, MINING CLAIMS, PARCELS, ETC
- UNSURVEYED LINES
  - LOT LINES
  - PARCEL BOUNDARY
  - MINING CLAIMS ETC
- RAILWAY AND RIGHT OF WAY
- UTILITY LINES
- NON PERENNIAL STREAM
- FLOODING OR FLOODING RIGHTS
- SUBDIVISION OR COMPOSITE PLAN
- RESERVATIONS
- ORIGINAL SHORELINE
- MARSH OR MUSKEG
- MINES
- TRAVERSE MONUMENT

DISPOSITION OF CROWN LANDS

TYPE OF DOCUMENT	SYMBOL
PATENT, SURFACE & MINING RIGHTS	●
" , SURFACE RIGHTS ONLY	◓
" , MINING RIGHTS ONLY	◒
LEASE, SURFACE & MINING RIGHTS	▣
" , SURFACE RIGHTS ONLY	▨
" , MINING RIGHTS ONLY	▤
LICENCE OF OCCUPATION	▼
ORDER-IN-COUNCIL	OC
RESERVATION	Ⓡ
CANCELLED	Ⓒ
SAND & GRAVEL	Ⓢ

NOTE: MINING RIGHTS IN PARCELS PATENTED PRIOR TO MAY 5, 1913, VESTED IN ORIGINAL PATENTEE BY THE PUBLIC LANDS ACT, R.S.O. 1970, CHAP. 380, SEC. 63, SUBSEC. 1.

SCALE: 1 INCH = 40 CHAINS

FEET 0 1000 2000 4000 6000 8000

METRES 0 500 1000 2000 (2 KM.)

AREA

POWELL LAKE

M.N.R. ADMINISTRATIVE DISTRICT

ATIKOKAN THUNDER BAY

MINING DIVISION

THUNDER BAY

LAND TITLES / REGISTRY DIVISION

RAINY RIVER THUNDER BAY

Ministry of Natural Resources — Land Management Branch

Ontario

Feb. 6, 1986

DEC. 1981

G-549

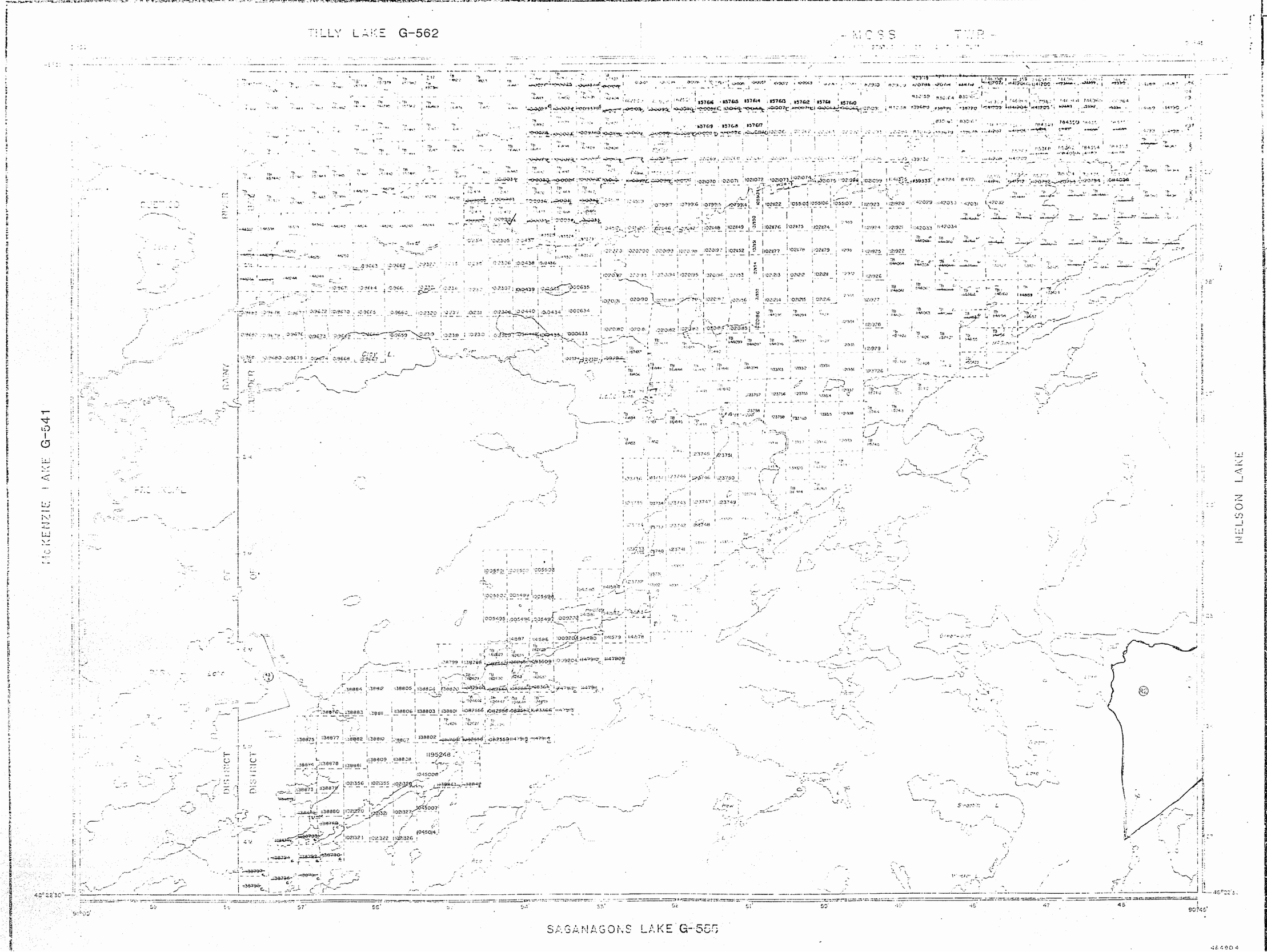

REFERENCES

AREAS WITHDRAWN FROM DISPOSITION

S.R. – SURFACE RIGHTS M.R. – MINING RIGHTS

Description	Order No.	Date	Disposition	File

THE INFORMATION THAT APPEARS ON THIS MAP HAS BEEN COMPILED FROM VARIOUS SOURCES AND ACCURACY IS NOT GUARANTEED. THOSE WISHING TO STAKE MINING CLAIMS SHOULD CONSULT WITH THE MINING RECORDER, MINISTRY OF NORTHERN DEVELOPMENT AND MINES FOR ADDITIONAL INFORMATION ON THE STATUS OF THE LANDS SHOWN HEREON.

S & M RIGHTS WITHDRAWN MAY 15/92

RECEIVED
THUNDER BAY
MINING DIVISION
'92 JUN 17 PM 2 38

LEGEND

HIGHWAY AND ROUTE No.
OTHER ROADS
TRAILS
SURVEYED LINES
TOWNSHIPS, BASE LINES, ETC
LOTS, MINING CLAIMS, PARCELS, ETC
UNSURVEYED LINES
LOT LINES
PARCEL BOUNDARY
MINING CLAIMS ETC
RAILWAY AND RIGHT OF WAY
UTILITY LINES
NON-PERENNIAL STREAM
FLOODING OR FLOODING RIGHTS
SUBDIVISION OR COMPOSITE PLAN
RESERVATIONS
ORIGINAL SHORELINE
MARSH OR MUSKEG
MINES
TRAVERS MONUMENT

DISPOSITION OF CROWN LANDS

TYPE OF DOCUMENT	SYMBOL
PATENT, SURFACE & MINING RIGHTS	
" , SURFACE RIGHTS ONLY	
" , MINING RIGHTS ONLY	
LEASE, SURFACE & MINING RIGHTS	
" , SURFACE RIGHTS ONLY	
" , MINING RIGHTS ONLY	
LICENCE OF OCCUPATION	
ORDER IN COUNCIL	OC
RESERVATION	
CANCELLED	
SAND & GRAVEL	

LAND USE PERMITS FOR COMMERCIAL TOURISM, OUTPOST CAMPS

NOTE: MINING RIGHTS IN PARCELS PATENTED PRIOR TO MAY 1 1913, VESTED IN ORIGINAL PATENTEE BY THE PUBLIC LANDS ACT, R.S.O. 1970, CHAP. 380, SEC. 63, SUBSEC. 1.

SCALE: 1 INCH = 40 CHAINS

FEET 0 1000 2000 4000 6000 8000

METRES 0 200 1000 (1 KM) 2000 (2 KM)

AREA

POWELL LAKE

M.N.R. ADMINISTRATIVE DISTRICT

ATIKOKAN THUNDER BAY

MINING DIVISION

THUNDER BAY

LAND TITLES / REGISTRY DIVISION

RAINY RIVER THUNDER BAY

Ministry of Natural Resources
Ontario

Land Management Branch

Date DEC. 1981

Number G-549

IN SERVICE JAN 26/90
BRUCE HOLMES

2295

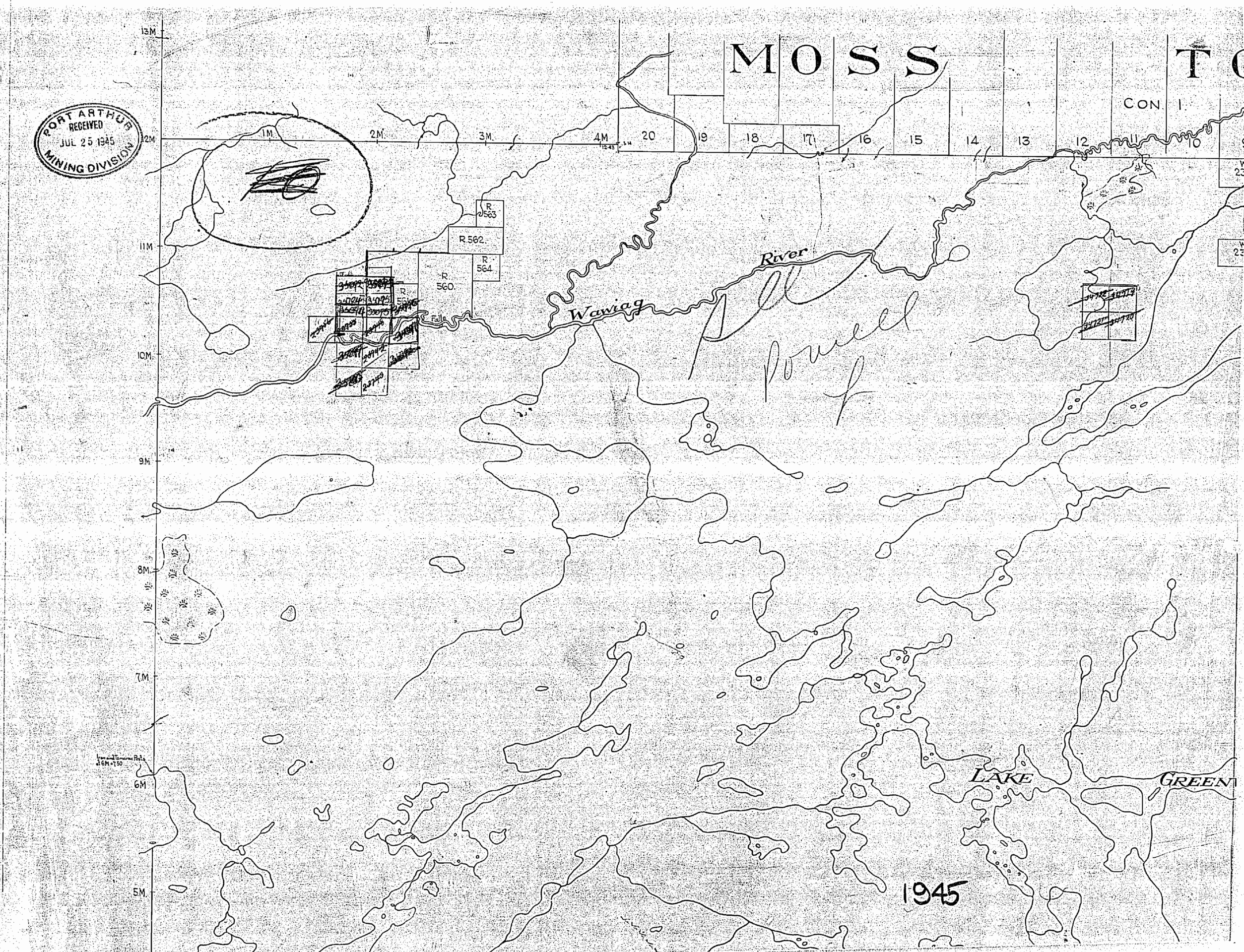

PORT ARTHUR
RECEIVED
JUL 25 1945
MINING DIVISION

TILLY LAKE G-562

MOSS TWP.

FOR STATUS REFER TO TWP. PLAN

McKENZIE LAKE G-541

NELSON LAKE G-745

SAGANAGONS LAKE G-555

QUETICO PROVINCIAL PARK

RAINY RIVER DISTRICT

THUNDER BAY DISTRICT

Quetico River

Belaire L.

Clay L.

Powell Lake

Greenwood Lake

Mack Lake

Ross Lake

Dart L.

Gloomy Lake

Singabits L.

Whisker L.

Bonar L.

Hew L.

Home L.

Term L.

Redfox L.

Moon L.

Wonder L.

Greenwood

Ross

Mack

Dart

Home

Redfox

Moon

Term

Gloomy

Singabits

Whisker

Bonar

Hew

Lake

River

Bay

REFERENCES

AREAS WITHDRAWN FROM DISPOSITION

S.R. – SURFACE RIGHTS M.R. – MINING RIGHTS

Description	Order No	Date	Disposition	File
(W)	W 41/73	31/8/73	S.R. & M.R.	1611(W)

AREA WITHIN THE QUETICO PROVINCIAL PARK WITHDRAWN FROM STAKING.

LEGEND

- HIGHWAY AND ROUTE No.
- OTHER ROADS
- TRAILS
- SURVEYED LINES
  - TOWNSHIPS, BASE LINES, ETC.
  - LOTS, MINING CLAIMS, PARCELS, ETC.
- UNSURVEYED LINES.
  - LOT LINES
  - PARCEL BOUNDARY
  - MINING CLAIMS ETC.
- RAILWAY AND RIGHT OF WAY
- UTILITY LINES
- NON PERENNIAL STREAM
- FLOODING OR FLOODING RIGHTS
- SUBDIVISION OR COMPOSITE PLAN
- RESERVATIONS
- ORIGINAL SHORELINE
- MARSH OR MUSKEG
- MINES
- TRAVERSE MONUMENT

DISPOSITION OF CROWN LANDS

TYPE OF DOCUMENT	SYMBOL
PATENT, SURFACE & MINING RIGHTS	
" , SURFACE RIGHTS ONLY	
" , MINING RIGHTS ONLY	
LEASE, SURFACE & MINING RIGHTS	
" , SURFACE RIGHTS ONLY	
" , MINING RIGHTS ONLY	
LICENCE OF OCCUPATION	
ORDER IN COUNCIL	OC
RESERVATION	
CANCELLED	
SAND & GRAVEL	

NOTE: MINING RIGHTS IN PARCELS PATENTED PRIOR TO MAY 6, 1913, VESTED IN ORIGINAL PATENTEE BY THE PUBLIC LANDS ACT, R.S.O. 1970, CHAP. 380, SEC. 63, S.7(8)SEC. 1

SCALE: 1 INCH = 40 CHAINS

FEET 0 1000 2000 4000 6000 8000

METRES 0 500 1000 2000

(1 KM) (2 KM)

AREA

POWELL LAKE

M.N.R. ADMINISTRATIVE DISTRICT

ATIKOKAN THUNDER BAY

MINING DIVISION

THUNDER BAY

LAND TITLES / REGISTRY DIVISION

RAINY RIVER THUNDER BAY

Ministry of Natural Resources — Land Management Branch

Ontario

Feb. 6, 1986

Date DEC. 1981

Number G-549

484904

TILLY LAKE G-562

MOSS TWP

MCKENZIE LAKE G-541

NELSON LAKE

SAGANAGONS LAKE G-555

91°00'

48°22'30"

90°45'

RAINY RIVER DISTRICT

THUNDER BAY DISTRICT

PROVINCIAL PARK

Lake

River

Creek

Greenwood

Simpson's L.

T8

T9

1173797

1173798

1195759

1195760

1195762

1195756

1195757

1195755

1195758

1195218

REFERENCES

AREAS WITHDRAWN FROM DISPOSITION

S.R. – SURFACE RIGHTS M.R. – MINING RIGHTS

Description Order No. Date Disposition File

(R) MEDIO & SURFACE RIGHTS WITHDRAWN FROM STAKING ORDER W-TB-01/93 93/07/09 PRESCRIBED BURN

NOTICE:
The information that appears on this map has been compiled from various sources, and accuracy is not guaranteed. Those wishing to stake mining claims should consult with the Mining Recorder, Ministry of Northern Development and Mines, for additional information on the status of the lands shown hereon.

(R) SECTION 35 WITHDRAWAL ORDER # W-TB-27/92 NWL S & M RIGHTS

AREAS WITHDRAWN SUBJECT TO PROVINCIAL PARK WITHDRAWAL ORDER(S)

LEGEND

- HIGHWAY AND ROUTE No.
- OTHER ROADS
- TRAILS
- SURVEYED LINES: TOWNSHIPS, BASE LINES, ETC.
- LOTS, MINING CLAIMS, PARCELS, ETC.
- UNSURVEYED LINES
- LOT LINES
- PARCEL BOUNDARY MINING CLAIMS ETC.
- RAILWAY AND RIGHT OF WAY
- UTILITY LINES
- NON-PERENNIAL STREAM
- FLOODING OR FLOODING RIGHTS
- SUBDIVISION OR COMPOSITE PLAN
- RESERVATIONS
- ORIGINAL SHORELINE
- MARSH OR MUSKEG
- MINES
- TRAVERSE MONUMENT

DISPOSITION OF CROWN LANDS

TYPE OF DOCUMENT	SYMBOL
PATENT, SURFACE & MINING RIGHTS	
" , SURFACE RIGHTS ONLY	
" , MINING RIGHTS ONLY	
LEASE, SURFACE & MINING RIGHTS	
" , SURFACE RIGHTS ONLY	
" , MINING RIGHTS ONLY	
LICENCE OF OCCUPATION	
ORDER-IN-COUNCIL	OC
RESERVATION	
CANCELLED	
SAND & GRAVEL	

LAND USE PERMITS FOR COMMERCIAL TOURISM, OUTPOST CAMPS.
NOTE: MINING RIGHTS IN PARCELS PATENTED PRIOR TO MAY 8, 1913, VESTED IN ORIGINAL PATENTEE BY THE PUBLIC LANDS ACT, R.S.O. 1970, CHAP. 380, SEC. 63, SUBSEC 1.

SCALE: 1 INCH = 40 CHAINS

FEET 0 1000 2000 4000 6000 8000

METRES 0 200 1000 2000 (1 KM) (2 KM)

AREA

POWELL LAKE

M.N.R. ADMINISTRATIVE DISTRICT

ATIKOKAN THUNDER BAY

MINING DIVISION

THUNDER BAY

LAND TITLES / REGISTRY DIVISION

RAINY RIVER THUNDER BAY

Ministry of Natural Resources Land Management Branch

Ontario

Date DEC. 1981

Number MINING G-549

SURVEYOR GENERAL BRUCE HOLMES

454904

2295

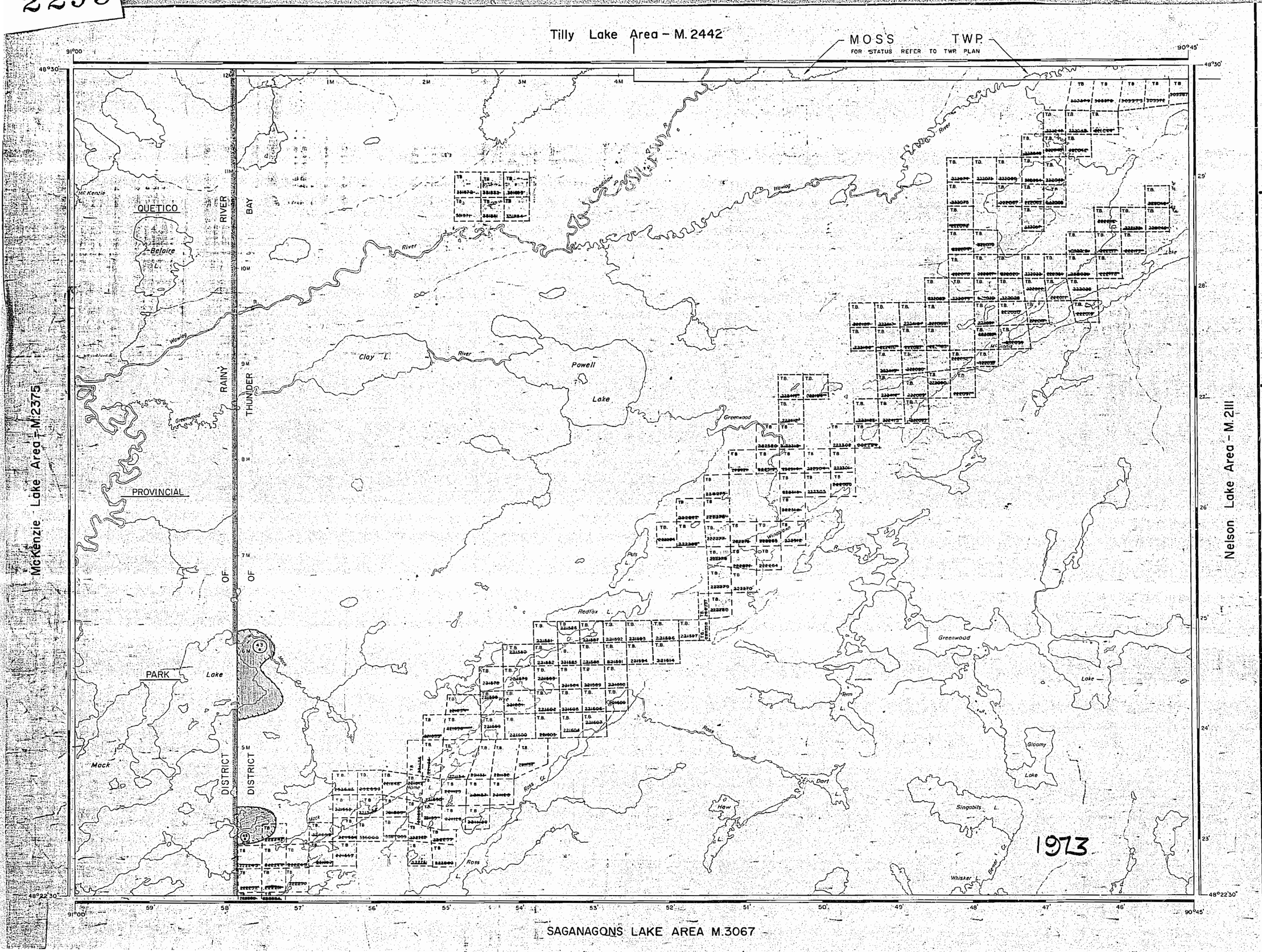

AREA OF

POWELL LAKE

DISTRICT OF
RAINY RIVER – THUNDER BAY
KENORA – THUNDER BAY
MINING DIVISION

SCALE: 1-INCH = 40 CHAINS

LEGEND

PATENTED LAND	Ⓟ
CROWN LAND SALE	C.S.
LEASES	Ⓛ
LOCATED LAND	Loc.
LICENSE OF OCCUPATION	L.O.
MINING RIGHTS ONLY	M.R.O.
SURFACE RIGHTS ONLY	S.R.O.
ROADS	
IMPROVED ROADS	
KING'S HIGHWAYS	
RAILWAYS	
POWER LINES	
MARSH OR MUSKEG	
MINES	

NOTES

400' Reserve around all Lakes and Rivers to Dept. of Lands & Forests.

Area within the Quetico Provincial Park withdrawn from staking.

Areas withdrawn from staking under Section 43 of the Mining Act. (R.S.O. 1970)

W.41/73	File	Date	Disposition
43 a	180216	31/8/73	S.R. & M.R.

NATIONAL TOPOGRAPHIC SERIES 52 B7

PLAN NO. M-2295

ONTARIO
MINISTRY OF NATURAL RESOURCES
SURVEYS AND MAPPING BRANCH

TILLY LAKE G-562

MOSS TWP

FOR STATUS REFER TO TWP PLAN

McKENZIE LAKE G-541

NELSON LAKE G-745

SAGANAGONS LAKE G-555

91°00' 90°45' 48°30' 48°22'30"

QUETICO PROVINCIAL PARK

DISTRICT OF RAINY RIVER

DISTRICT OF THUNDER BAY

Belaire L.

Clay L.

Powell Lake

Greenwood Lake

Mack Lake

Redfox Lake

Wye L.

Pats L.

Home L.

Ross L.

Hew L.

Dart L.

Singabits L.

Whisker L.

Gloomy Lake

Farm L.

McGinnis L.

Windblown L.

Waniog River

Mack Creek

Ross Creek

Beaver R.

Greenwood R.

Pats R.

Redfox R.

Windblown R.

Wye R.

Farm R.

Gloomy R.

Ross R.

Whisker R.

Beaver R.

Greenwood Lake

Lake

River

Creek

R.

L.

TW179 PJ151

CJ009200

REFERENCES

AREAS WITHDRAWN FROM DISPOSITION

S.R. – SURFACE RIGHTS M.R. – MINING RIGHTS

Description	Order No.	Date	Disposition	File
9	#41/73	31/8/73	S.R. & M.R.	180216

RECEIVED
OCT 15 1981
THUNDER BAY
AM PM

AREA WITHIN THE QUETICO PROVINCIAL PARK WITHDRAWN FROM STAKING.

LEGEND

- HIGHWAY AND ROUTE No.
- OTHER ROADS
- TRAILS
- SURVEYED LINES
  - TOWNSHIPS, BASE LINES, ETC.
  - LOTS, MINING CLAIMS, PARCELS, ETC.
- UNSURVEYED LINES:
  - LOT LINES
  - PARCEL BOUNDARY
  - MINING CLAIMS ETC.
- RAILWAY AND RIGHT OF WAY
- UTILITY LINES
- NON-PERENNIAL STREAM
- FLOODING OR FLOODING RIGHTS
- SUBDIVISION OR COMPOSITE PLAN
- RESERVATIONS
- ORIGINAL SHORELINE
- MARSH OR MUSKEG
- MINES
- TRAVERSE MONUMENT

DISPOSITION OF CROWN LANDS

TYPE OF DOCUMENT	SYMBOL
PATENT, SURFACE & MINING RIGHTS	
" , SURFACE RIGHTS ONLY	
" , MINING RIGHTS ONLY	
LEASE, SURFACE & MINING RIGHTS	
" , SURFACE RIGHTS ONLY	
" , MINING RIGHTS ONLY	
LICENCE OF OCCUPATION	
ORDER-IN-COUNCIL	OC
RESERVATION	R
CANCELLED	C
SAND & GRAVEL	S

NOTE: MINING RIGHTS IN PARCELS PATENTED PRIOR TO MAY 8, 1913, VESTED IN ORIGINAL PATENTEE BY THE PUBLIC LANDS ACT, R.S.O. 1970, CHAP. 380, SEC. 63, SUBSEC 1.

SCALE: 1 INCH = 40 CHAINS

FEET 0 1000 2000 4000 6000 8000

METRES 0 200 1000 (1 KM) 2000 (2 KM)

AREA

POWELL LAKE

M.N.R. ADMINISTRATIVE DISTRICT

ATIKOKAN THUNDER BAY

MINING DIVISION

THUNDER BAY

LAND TITLES / REGISTRY DIVISION

RAINY RIVER THUNDER BAY

Ministry of Natural Resources — Land Management Branch

Ontario

Feb. 6, 1986

Date DEC. 1981

Number G-549

484904

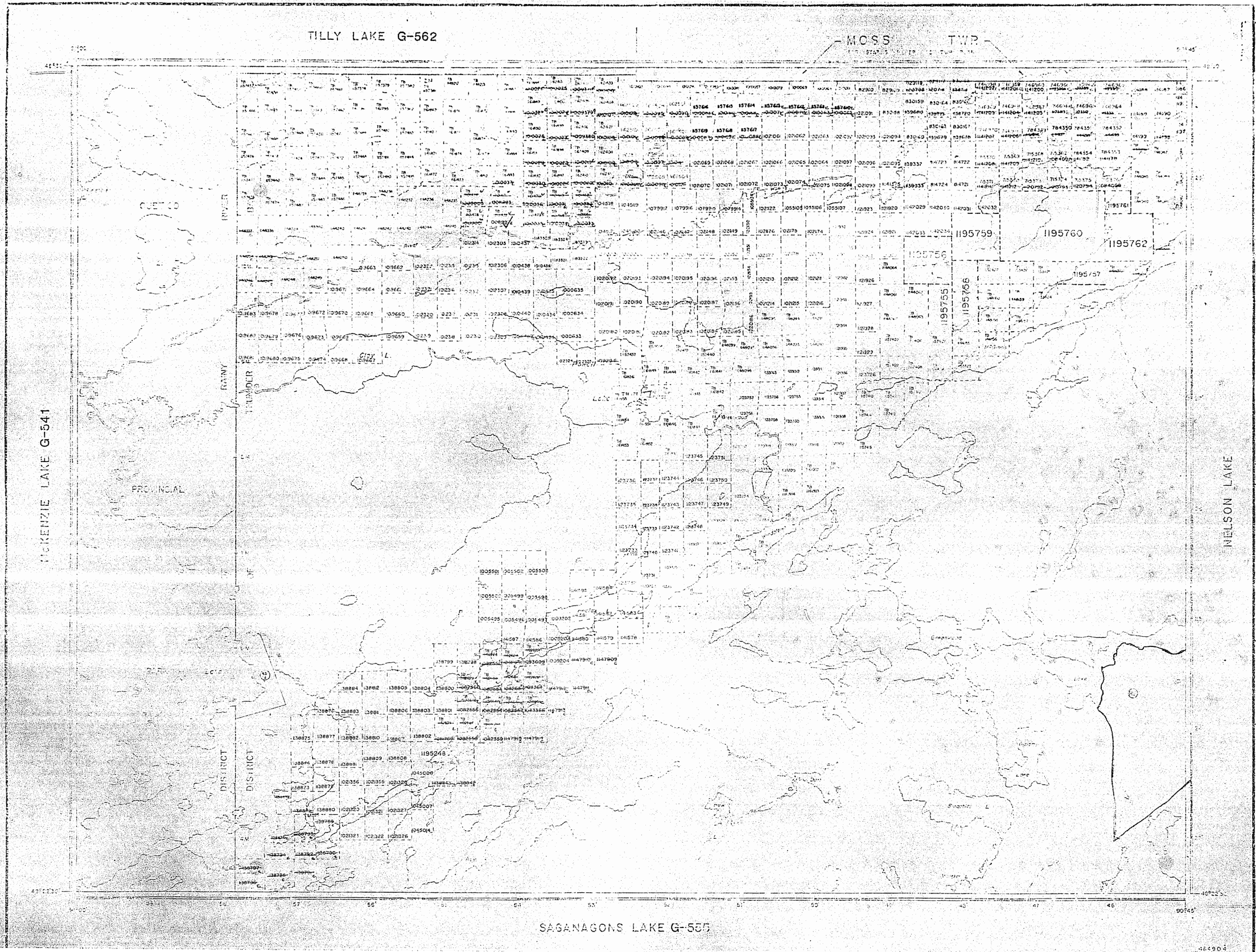

REFERENCES

AREAS WITHDRAWN FROM DISPOSITION

S.R. — SURFACE RIGHTS M.R. — MINING RIGHTS

Description	Order No.	Date	Disposition	File

THE INFORMATION THAT APPEARS ON THIS MAP HAS BEEN COMPILED FROM VARIOUS SOURCES AND ACCURACY IS NOT GUARANTEED. THOSE WISHING TO STAKE MINING CLAIMS SHOULD CONSULT WITH THE MINING RECORDER, MINISTRY OF NORTHERN DEVELOPMENT AND MINES, FOR ADDITIONAL INFORMATION ON THE STATUS OF THE LANDS SHOWN HEREON.

SECTION 35 WITHDRAWAL ORDER # W-TB-27/92 NWR S.B.M. RIGHTS

AREAS WITHDRAWN FROM DISPOSITION PROVINCIAL PARK WITHDRAWN FROM DISPOSITION

LEGEND

- HIGHWAY AND ROUTE No.
- OTHER ROADS
- TRAILS
- SURVEYED LINES:
  - TOWNSHIPS, BASE LINES, ETC
  - LOTS, MINING CLAIMS, PARCELS, ETC.
- UNSURVEYED LINES
  - LOT LINES
  - PARCEL BOUNDARY
  - MINING CLAIMS ETC
- RAILWAY AND RIGHT OF WAY
- UTILITY LINES
- NON-PERENNIAL STREAM
- FLOODING OR FLOODING RIGHTS
- SUBDIVISION OR COMPOSITE PLAN
- RESERVATIONS
- ORIGINAL SHORELINE
- MARSH OR MUSKEG
- MINES
- TRAVERSE MONUMENT

DISPOSITION OF CROWN LANDS

TYPE OF DOCUMENT	SYMBOL
PATENT, SURFACE & MINING RIGHTS	
" SURFACE RIGHTS ONLY	
" MINING RIGHTS ONLY	
LEASE, SURFACE & MINING RIGHTS	
" SURFACE RIGHTS ONLY	
" MINING RIGHTS ONLY	
LICENCE OF OCCUPATION	
ORDER IN COUNCIL	OC
RESERVATION	
CANCELLED	
SAND & GRAVEL	

LAND USE PERMITS FOR COMMERCIAL TOURISM, OUTPOST CAMPS

NOTE: MINING RIGHTS IN PARCELS PATENTED PRIOR TO MAY 5 1913, VESTED IN ORIGINAL PATENTEE BY THE PUBLIC LANDS ACT R.S.O. 1970, CHAP. 380, SEC. 63, SUBSEC. 1

SCALE: 1 INCH = 40 CHAINS

FEET 0 1000 2000 4000 6000 8000

METRES 0 200 1000 (1 KM) 2000 (2 KM)

AREA

POWELL LAKE

M.N.R. ADMINISTRATIVE DISTRICT

ATIKOKAN THUNDER BAY

MINING DIVISION

THUNDER BAY

LAND TITLES / REGISTRY DIVISION

RAINY RIVER THUNDER BAY

Ministry of Natural Resources — Land Management Branch

Ontario

Date DEC. 1981

Number G-549

IN SERVICE JAN 26/90 BRUCE HOLMES

2295

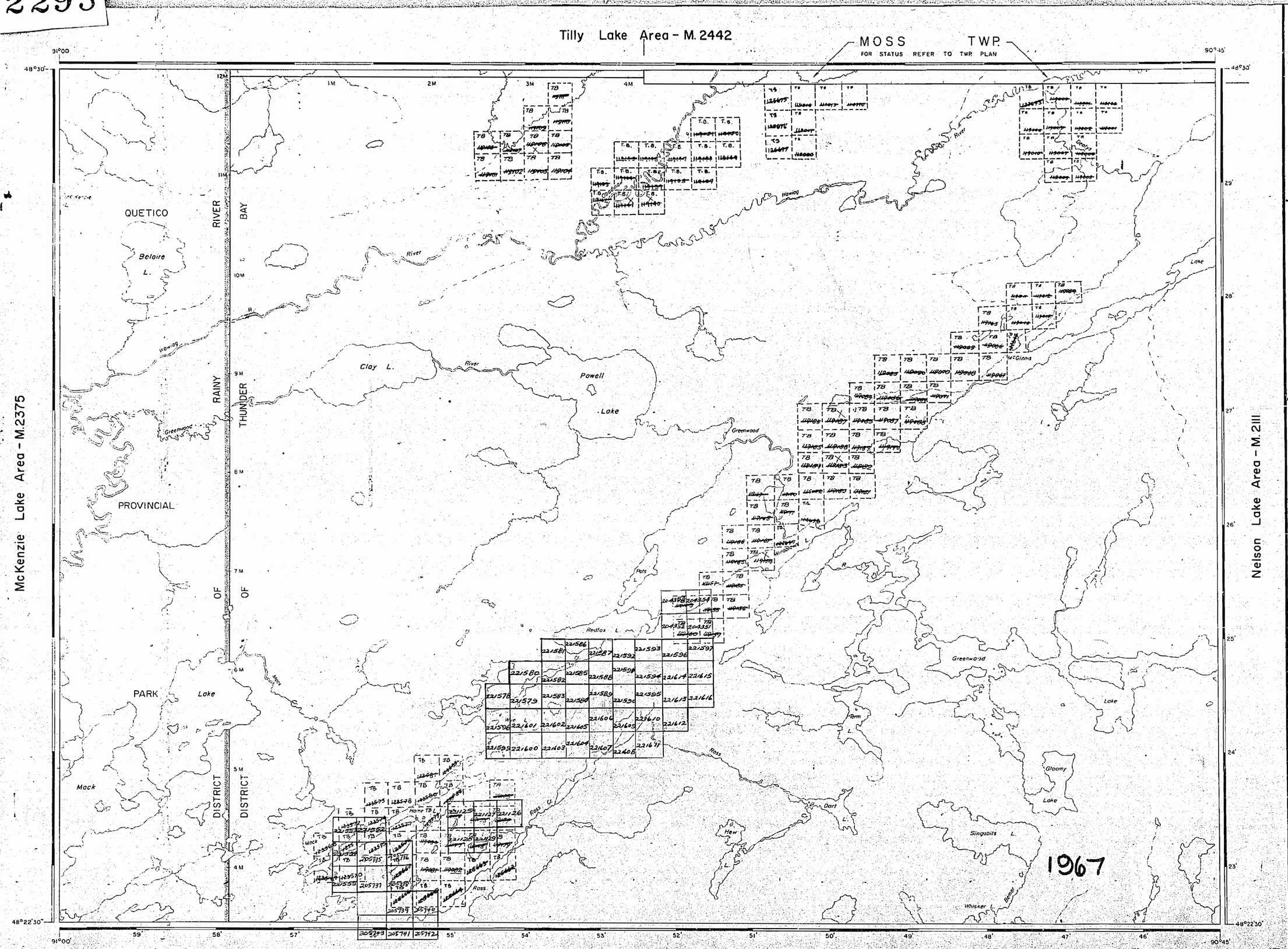

AREA OF

POWELL LAKE

DISTRICT OF
RAINY RIVER – THUNDER BAY
FORT FRANCES – PORT ARTHUR
MINING DIVISION

SCALE: 1-INCH = 40 CHAINS

LEGEND

PATENTED LAND	Ⓟ
CROWN LAND SALE	C.S.
LEASES	Ⓛ
LOCATED LAND	Loc.
LICENSE OF OCCUPATION	L.O.
MINING RIGHTS ONLY	M.R.O.
SURFACE RIGHTS ONLY	S.R.O.
ROADS	
IMPROVED ROADS	
KING'S HIGHWAYS	
RAILWAYS	
POWER LINES	
MARSH OR MUSKEG	
MINES	

NOTES

400' Reserve around all Lakes and Rivers to Dept. of Lands & Forests.

Area within the Quetico Provincial Park withdrawn from staking.

PLAN NO. M-2295

DEPARTMENT OF MINES
– ONTARIO –

TILLY LAKE G-562

MOSS … TWP

McKENZIE LAKE G-541

NELSON LAKE G-745

SAGANAGONS LAKE G-555

QUETICO PROVINCIAL PARK

RAINY RIVER DISTRICT

THUNDER BAY DISTRICT

Belaire L.

Wanibig River

Clay L.

Powell Lake

Greenwood Lake

Mack Lake

Home Lake

Gloomy Lake

Snipatails L.

Darl L.

Haw L.

Russ

Ross

Wisa

Long

Lum

Lake

48°30'

48°22'30"

91°00'

90°45'

REFERENCES

AREAS WITHDRAWN FROM DISPOSITION

S.R. – SURFACE RIGHTS M.R. – MINING RIGHTS

	Description	Order No.	Date	Disposition	File
43		44/73	31/8/73	S.R. & M.R.	18/216

AREA WITHIN THE QUETICO PROVINCIAL PARK WITHDRAWN FROM STAKING

LEGEND

- HIGHWAY AND ROUTE No.
- OTHER ROADS
- TRAILS
- SURVEYED LINES
  - TOWNSHIPS, BASE LINES, ETC.
  - LOTS, MINING CLAIMS, PARCELS, ETC.
- UNSURVEYED LINES
  - LOT LINES
  - PARCEL BOUNDARY
  - MINING CLAIMS ETC.
- RAILWAY AND RIGHT OF WAY
- UTILITY LINES
- NON PERENNIAL STREAM
- FLOODING OR FLOODING RIGHTS
- SUBDIVISION OR COMPOSITE PLAN
- RESERVATIONS
- ORIGINAL SHORELINE
- MARSH OR MUSKEG
- MINES
- TRAVERSE MONUMENT

DISPOSITION OF CROWN LANDS

TYPE OF DOCUMENT	SYMBOL
PATENT, SURFACE & MINING RIGHTS	●
" , SURFACE RIGHTS ONLY	○
" , MINING RIGHTS ONLY	◐
LEASE, SURFACE & MINING RIGHTS	■
" , SURFACE RIGHTS ONLY	▣
" , MINING RIGHTS ONLY	▤
LICENCE OF OCCUPATION	V
ORDER IN COUNCIL	OC
RESERVATION	(R)
CANCELLED	(C)
SAND & GRAVEL	(S)

NOTE: MINING RIGHTS IN PARCELS PATENTED PRIOR TO MAY 6, 1913, VESTED IN ORIGINAL PATENTEE BY THE PUBLIC LANDS ACT, R.S.O. 1970, CHAP. 380, SEC. 63, SUBSEC. 1.

SCALE: 1 INCH = 40 CHAINS

FEET 0 1000 2000 4000 6000 8000

METRES 0 200 400 (1 KM) 800 1000 1200 (2 KM)

AREA

POWELL LAKE

M.N.R. ADMINISTRATIVE DISTRICT

ATIKOKAN THUNDER BAY

MINING DIVISION

THUNDER BAY

LAND TITLES / REGISTRY DIVISION

RAINY RIVER THUNDER BAY

Ontario Ministry of Natural Resources — Land Management Branch

Feb. 6, 1986

Date DEC. 1981

Number G-549

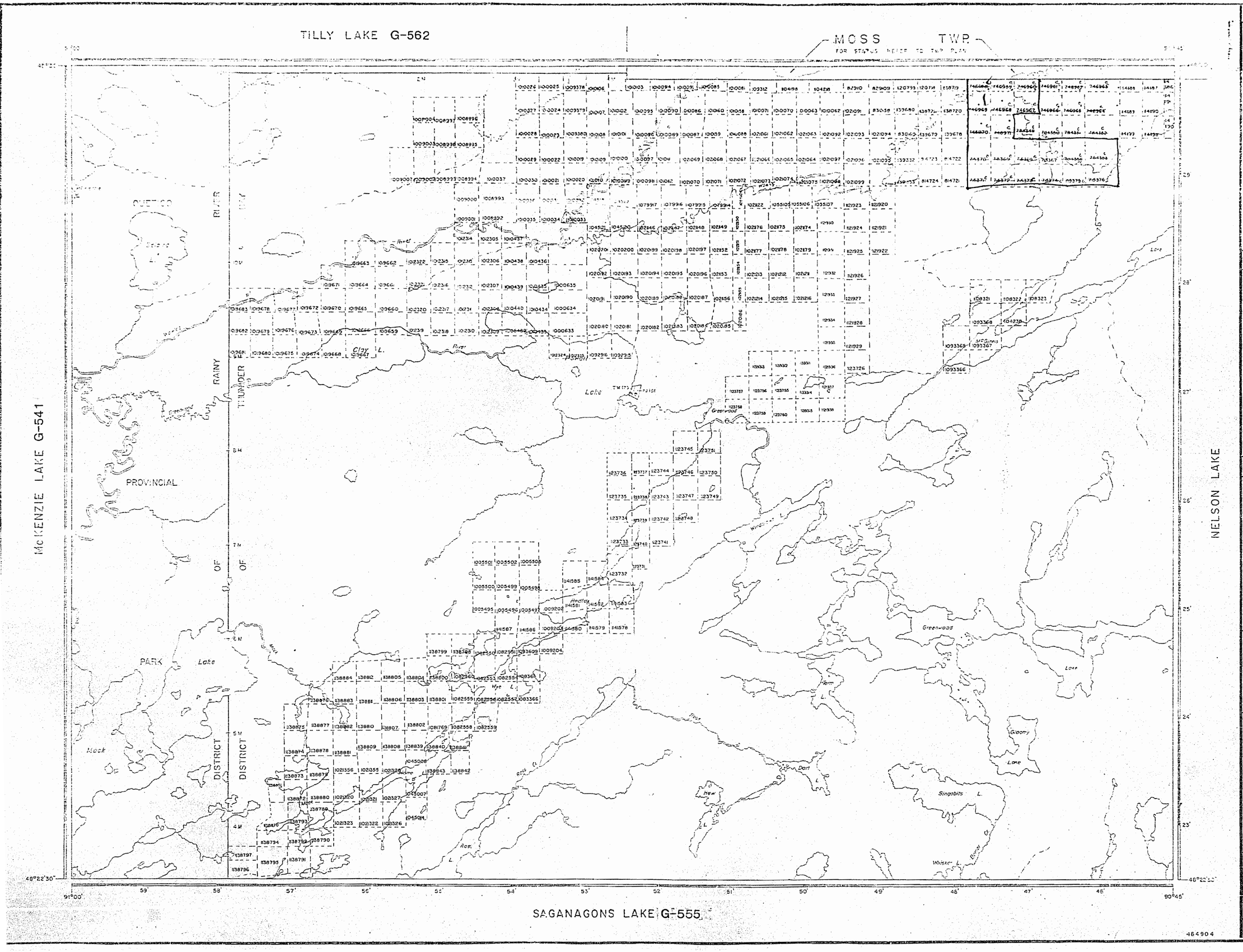

REFERENCES

AREAS WITHDRAWN FROM DISPOSITION

S.R. – SURFACE RIGHTS M.R. – MINING RIGHTS

Description Order No. Date Disposition File

LEGEND

HIGHWAY AND ROUTE No.
OTHER ROADS
TRAILS
SURVEYED LINES:
TOWNSHIPS, BASE LINES, ETC.
LOTS, MINING CLAIMS, PARCELS, ETC.
UNSURVEYED LINES
LOT LINES
PARCEL BOUNDARY
MINING CLAIMS ETC.
RAILWAY AND RIGHT OF WAY
UTILITY LINES
NON-PERENNIAL STREAM
FLOODING OR FLOODING RIGHTS
SUBDIVISION OR COMPOSITE PLAN
RESERVATIONS
ORIGINAL SHORELINE
MARSH OR MUSKEG
MINES
TRAVERSE MONUMENT

DISPOSITION OF CROWN LANDS

TYPE OF DOCUMENT	SYMBOL
PATENT, SURFACE & MINING RIGHTS	
" , SURFACE RIGHTS ONLY	
" , MINING RIGHTS ONLY	
LEASE, SURFACE & MINING RIGHTS	
" , SURFACE RIGHTS ONLY	
" , MINING RIGHTS ONLY	
LICENCE OF OCCUPATION	
ORDER-IN-COUNCIL	OC
RESERVATION	
CANCELLED	
SAND & GRAVEL	

NOTE: MINING RIGHTS IN PARCELS PATENTED PRIOR TO MAY 6, 1913, VESTED IN ORIGINAL PATENTEE BY THE PUBLIC LANDS ACT, R.S.O. 1970, CHAP. 380, SEC. 63, SUBSEC. 1.

SCALE: 1 INCH = 40 CHAINS

FEET 0 1000 2000 4000 6000 8000

METRES 0 200 1000 (1 KM) 2000 (2 KM)

AREA

POWELL LAKE

M.N.R. ADMINISTRATIVE DISTRICT

ATIKOKAN THUNDER BAY

MINING DIVISION

THUNDER BAY

LAND TITLES / REGISTRY DIVISION

RAINY RIVER THUNDER BAY

Ministry of Natural Resources
Land Management Branch
Ontario

Date DEC. 1981

Number G-549

IN SERVICE JAN 26/90
BRUCE HOLMES

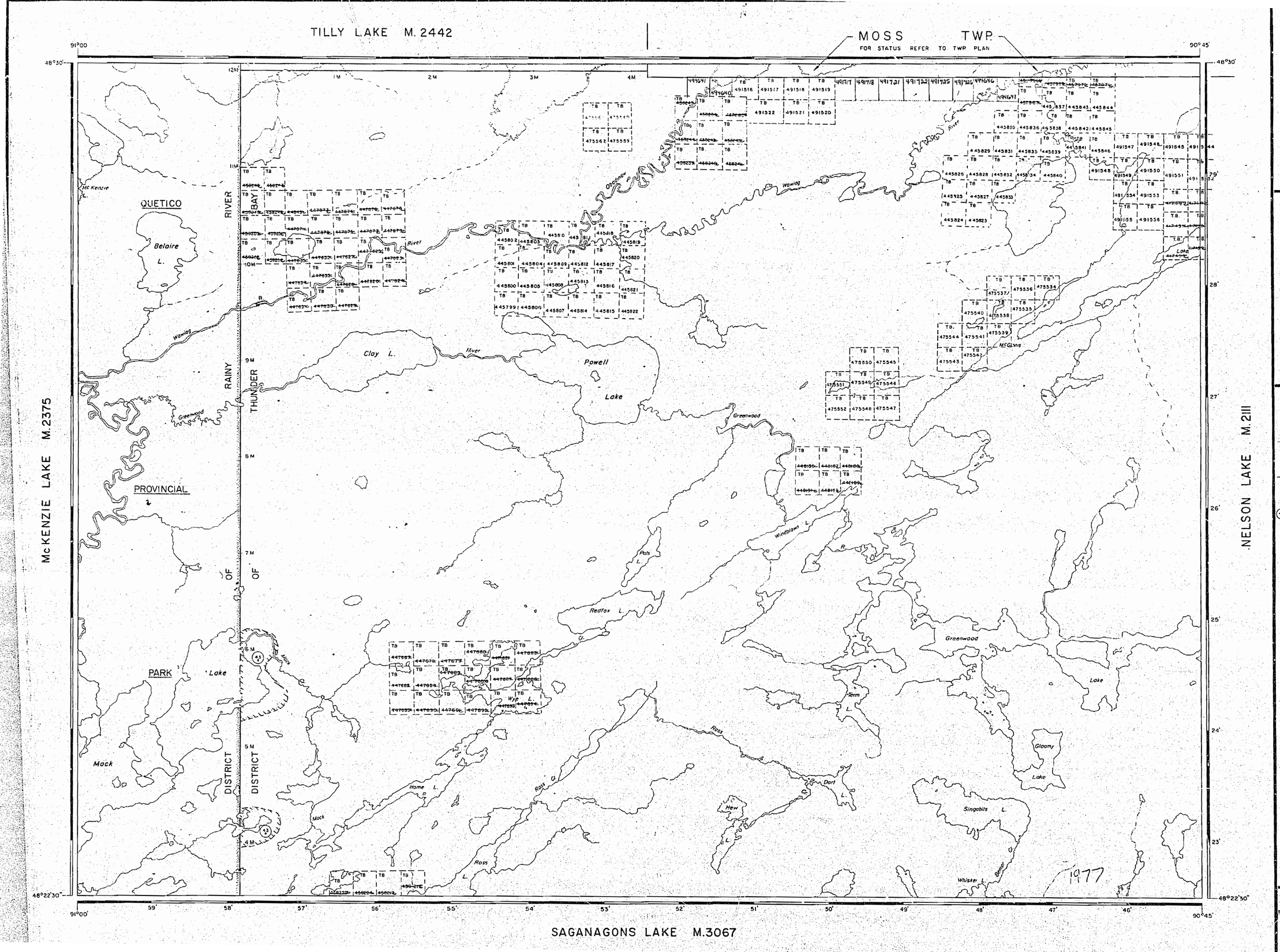

AREA OF

POWELL LAKE

DISTRICT OF
RAINY RIVER – THUNDER BAY

THUNDER BAY
MINING DIVISION

SCALE: 1-INCH = 40 CHAINS

LEGEND

PATENTED LAND	Ⓟ
CROWN LAND SALE	C.S.
LEASES	Ⓛ
LOCATED LAND	Loc.
LICENSE OF OCCUPATION	L.O.
MINING RIGHTS ONLY	M.R.O.
SURFACE RIGHTS ONLY	S.R.O.
ROADS	
IMPROVED ROADS	
KING'S HIGHWAYS	
RAILWAYS	
POWER LINES	
MARSH OR MUSKEG	
MINES	

NOTES

400' surface rights reservation along the shores of all lakes and rivers.

Area within the Quetico Provincial Park withdrawn from staking.

Areas withdrawn from staking under Section 43 of the Mining Act (R.S.O. 1970).

Order No.	File	Date	Disposition
43 W.41/73	180216	31/9/73	S.R.B.M.R.

February 17, 1977.

Atikokan
Thunder Bay District
NATIONAL TOPOGRAPHIC SERIES 52 B 7

PLAN NO. M-2295

ONTARIO
MINISTRY OF NATURAL RESOURCES

TILLY LAKE G-562

MOSS TWP.

FOR STATUS REFER TO TWP. PLAN

McKENZIE LAKE G-541

NELSON LAKE G-745

SAGANAGONS LAKE G-555

QUETICO PROVINCIAL PARK

DISTRICT OF MACK

DISTRICT OF MACK

RAINY RIVER

THUNDER BAY

Belaire L.

Lake

Powell Lake

Clay L.

Home L.

Redfox L.

Greenwood Lake

Gloomy Lake

Singabits L.

Whisker L.

Beaver L.

Dart L.

Hen L.

Ross L.

Ross Cr.

Windigum L.

Ferm L.

Wye L.

Perry L.

Greenwood

Gloomy

Ross

Ferm

Dart

Hen

Whisker

Beaver

Mack

Windigum

Wye

Perry

Redfox

Home

Clay

Belaire

Powell

Lake

River

Creek

L.

R.

Cr.

Mack Cr.

Wye Cr.

Ross Cr.

Windigum Cr.

Greenwood Cr.

Gloomy Cr.

Dart Cr.

Hen Cr.

Whisker Cr.

Beaver Cr.

Perry Cr.

Redfox Cr.

Home Cr.

Clay Cr.

Belaire Cr.

Powell Cr.

Lake Cr.

River Cr.

Creek Cr.

Mack L.

Windigum L.

Wye L.

Perry L.

Redfox L.

Home L.

Clay L.

Belaire L.

Powell L.

Lake L.

River L.

Creek L.

R.

Cr.

L.

REFERENCES

AREAS WITHDRAWN FROM DISPOSITION

S.R. – SURFACE RIGHTS M.R. – MINING RIGHTS

Description	Order No.	Date	Disposition	File
(W)	8/1/73	31/8/73	S.R. & M.R.	160216

THUNDER BAY
RECEIVED
DEC 15
A

AREA WITHIN THE QUETICO PROVINCIAL PARK WITHDRAWN FROM STAKING.

LEGEND

- HIGHWAY AND ROUTE No.
- OTHER ROADS
- TRAILS
- SURVEYED LINES
  - TOWNSHIPS, BASE LINES ETC.
  - LOTS, MINING CLAIMS, PARCELS, ETC.
- UNSURVEYED LINES
  - LOT LINES
  - PARCEL BOUNDARY
  - MINING CLAIMS ETC.
- RAILWAY AND RIGHT OF WAY
- UTILITY LINES
- NON PERENNIAL STREAM
- FLOODING OR FLOODING RIGHTS
- SUBDIVISION OR COMPOSITE PLAN
- RESERVATIONS
- ORIGINAL SHORELINE
- MARSH OR MUSKEG
- MINES
- TRAVERSE MONUMENT

DISPOSITION OF CROWN LANDS

TYPE OF DOCUMENT	SYMBOL
PATENT, SURFACE & MINING RIGHTS	
" , SURFACE RIGHTS ONLY	
" , MINING RIGHTS ONLY	
LEASE, SURFACE & MINING RIGHTS	
" , SURFACE RIGHTS ONLY	
" , MINING RIGHTS ONLY	
LICENCE OF OCCUPATION	
ORDER-IN-COUNCIL	OC
RESERVATION	
CANCELLED	
SAND & GRAVEL	

NOTE: MINING RIGHTS IN PARCELS PATENTED PRIOR TO MAY 6, 1913, VESTED IN ORIGINAL PATENTEE BY THE PUBLIC LANDS ACT, R.S.O. 1970, CHAP. 380, SEC. 63, SUBSEC. 1.

SCALE: 1 INCH = 40 CHAINS

FEET 0 1000 2000 4000 6000 8000

METRES 0 500 1000 1500 2000

(1 KM) (2 KMS)

AREA

POWELL LAKE

M.N.R. ADMINISTRATIVE DISTRICT

ATIKOKAN THUNDER BAY

MINING DIVISION

THUNDER BAY

LAND TITLES / REGISTRY DIVISION

RAINY RIVER THUNDER BAY

Ministry of Natural Resources — Land Management Branch

Ontario

Feb. 6, 1986

Date: DEC. 1981

Number: G-549

TILLY LAKE G-562

MOSS TWP

FOR STATUS REFER TO TWP PLAN

McKENZIE LAKE G-541

NELSON LAKE

SAGANAGONS LAKE G-555

OUETICO PROVINCIAL PARK

RAINY RIVER DISTRICT

THUNDER BAY DISTRICT

Lake, River, Creek, Bay, Island, Point, Marsh, Dart L., Greenwood Lake, Gloomy Lake, Singabik L., Whisker L., Wye L., Horn L., Clay L., Beiste L., Meek L., Maw L.

48°22'30"

91°00'

90°45'

RECEIVED
THUNDER BAY
MINING DIVISION
'90 FEB 23 PM 2 06

REFERENCES

AREAS WITHDRAWN FROM DISPOSITION

S.R. – SURFACE RIGHTS M.R. – MINING RIGHTS

Description | Order No. | Date | Disposition | File

LEGEND

- HIGHWAY AND ROUTE No.
- OTHER ROADS
- TRAILS
- SURVEYED LINES:
  - TOWNSHIPS, BASE LINES, ETC.
  - LOTS, MINING CLAIMS, PARCELS, ETC.
- UNSURVEYED LINES
  - LOT LINES
  - PARCEL BOUNDARY
  - MINING CLAIMS ETC.
- RAILWAY AND RIGHT OF WAY
- UTILITY LINES
- NON-PERENNIAL STREAM
- FLOODING OR FLOODING RIGHTS
- SUBDIVISION OR COMPOSITE PLAN
- RESERVATIONS
- ORIGINAL SHORELINE
- MARSH OR MUSKEG
- MINES
- TRAVERSE MONUMENT

DISPOSITION OF CROWN LANDS

TYPE OF DOCUMENT	SYMBOL
PATENT, SURFACE & MINING RIGHTS	
" , SURFACE RIGHTS ONLY	
" , MINING RIGHTS ONLY	
LEASE, SURFACE & MINING RIGHTS	
" , SURFACE RIGHTS ONLY	
" , MINING RIGHTS ONLY	
LICENCE OF OCCUPATION	
ORDER-IN-COUNCIL	OC
RESERVATION	
CANCELLED	
SAND & GRAVEL	

NOTE: MINING RIGHTS IN PARCELS PATENTED PRIOR TO MAY 5, 1913, VESTED IN ORIGINAL PATENTEE BY THE PUBLIC LANDS ACT, R.S.O. 1970, CHAP. 380, SEC. 63, SUBSEC 1.

SCALE: 1 INCH = 40 CHAINS

FEET 0 1000 2000 4000 6000 8000

METRES 0 200 1000 2000

(1 KM) (2 KM)

AREA

Drafting

POWELL LAKE

M.N.R. ADMINISTRATIVE DISTRICT

ATIKOKAN THUNDER BAY

MINING DIVISION

THUNDER BAY

LAND TITLES / REGISTRY DIVISION

RAINY RIVER THUNDER BAY

Ministry of Natural Resources — Land Management Branch — Ontario

Date DECEMBER 1989 Number MINES

W.SERVICE JANES/BO. BRUCE HOLMES

G-549

484904

AREA OF

POWELL LAKE

DISTRICT OF
RAINY RIVER - THUNDER BAY
FORT FRANCES - PORT ARTHUR
MINING DIVISION

SCALE: 1-INCH = 40 CHAINS

LEGEND

PATENTED LAND	(P)
CROWN LAND SALE	C.S.
LEASES	(L)
LOCATED LAND	Loc.
LICENSE OF OCCUPATION	L.O.
MINING RIGHTS ONLY	M.R.O.
SURFACE RIGHTS ONLY	S.R.O.
ROADS	
IMPROVED ROADS	
KING'S HIGHWAYS	
RAILWAYS	
POWER LINES	
MARSH OR MUSKEG	
MINES	

NOTES

400' Reserve to Dept. of Lands & Forests shown thus: _____

Lands in Quetico Provincial Park may be staked only under Ont. Regulation No. 329 governing staking in Provincial Parks.

PORT ARTHUR
RECEIVED
NOV 7 - 1965
MINING DIVISION

1965

PLAN NO. M-2295

DEPARTMENT OF MINES
— ONTARIO —