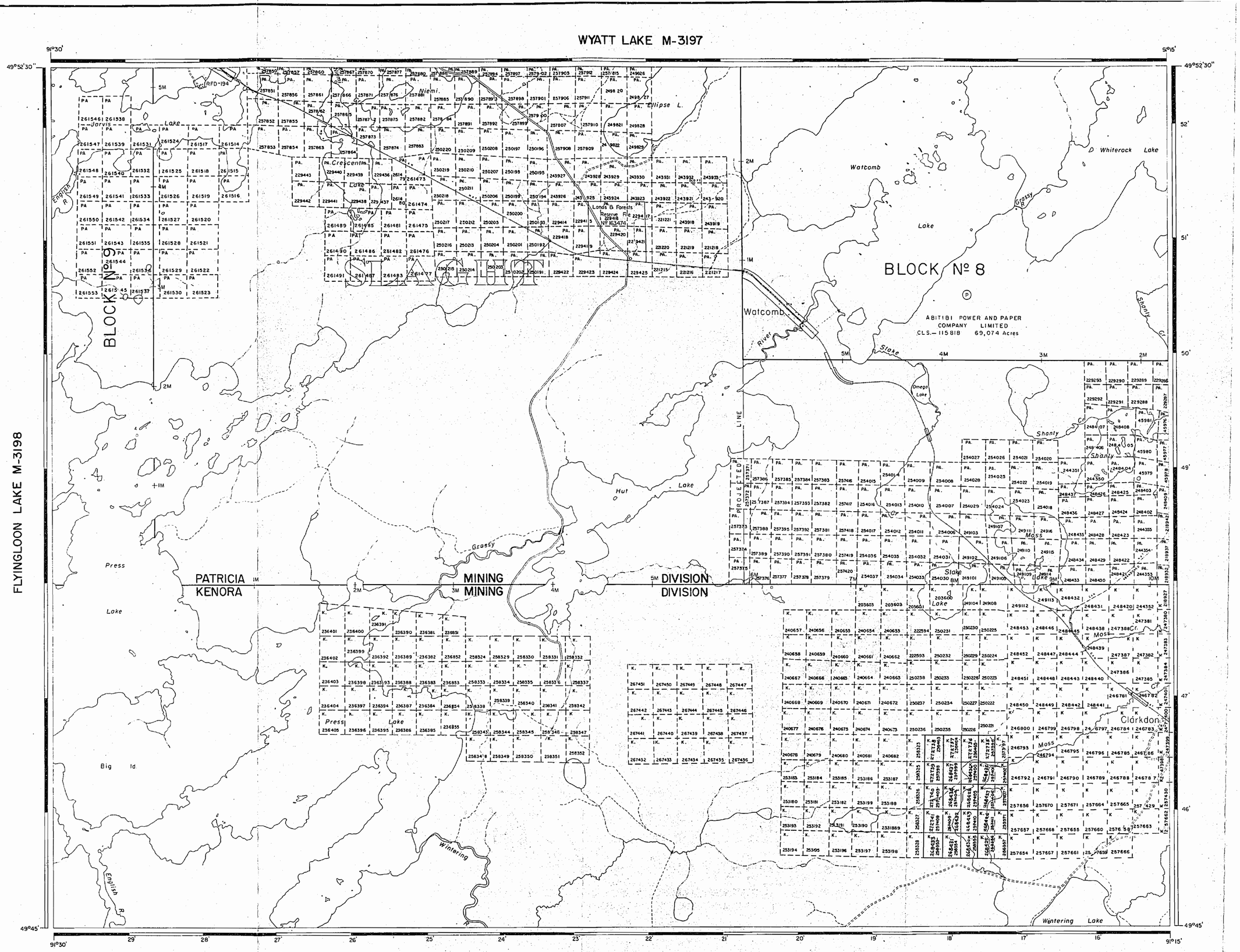

AREA OF

PRESS LAKE

DISTRICT OF KENORA

KENORA & PATRICIA MINING DIVISION

SCALE: 1-INCH = 40 CHAINS

LEGEND

PATENTED LAND	Ⓟ or ●
PATENTED FOR SURFACE RIGHTS ONLY	
LEASES	Ⓛ
LICENSE OF OCCUPATION	L.O.
CROWN LAND SALE	C.S.
LOCATED LAND	Loc.
CANCELLED	C.
MINING RIGHTS ONLY	M.R.O.
SURFACE RIGHTS ONLY	S.R.O.
HIGHWAY & ROUTE No.	17
ROADS	
TRAILS	
RAILWAYS	
POWER LINES	
MARSH OR MUSKEG	
MINES	

*used only with summer resort locations or when space is limited

NOTES

400' Surface Rights Reservation Around the Shores of All Lakes and Rivers

DATE OF ISSUE
MAY 11 1970
ONTARIO DEPT. OF MINES

PLAN NO. M-1947

DEPARTMENT OF MINES
— ONTARIO —

497912

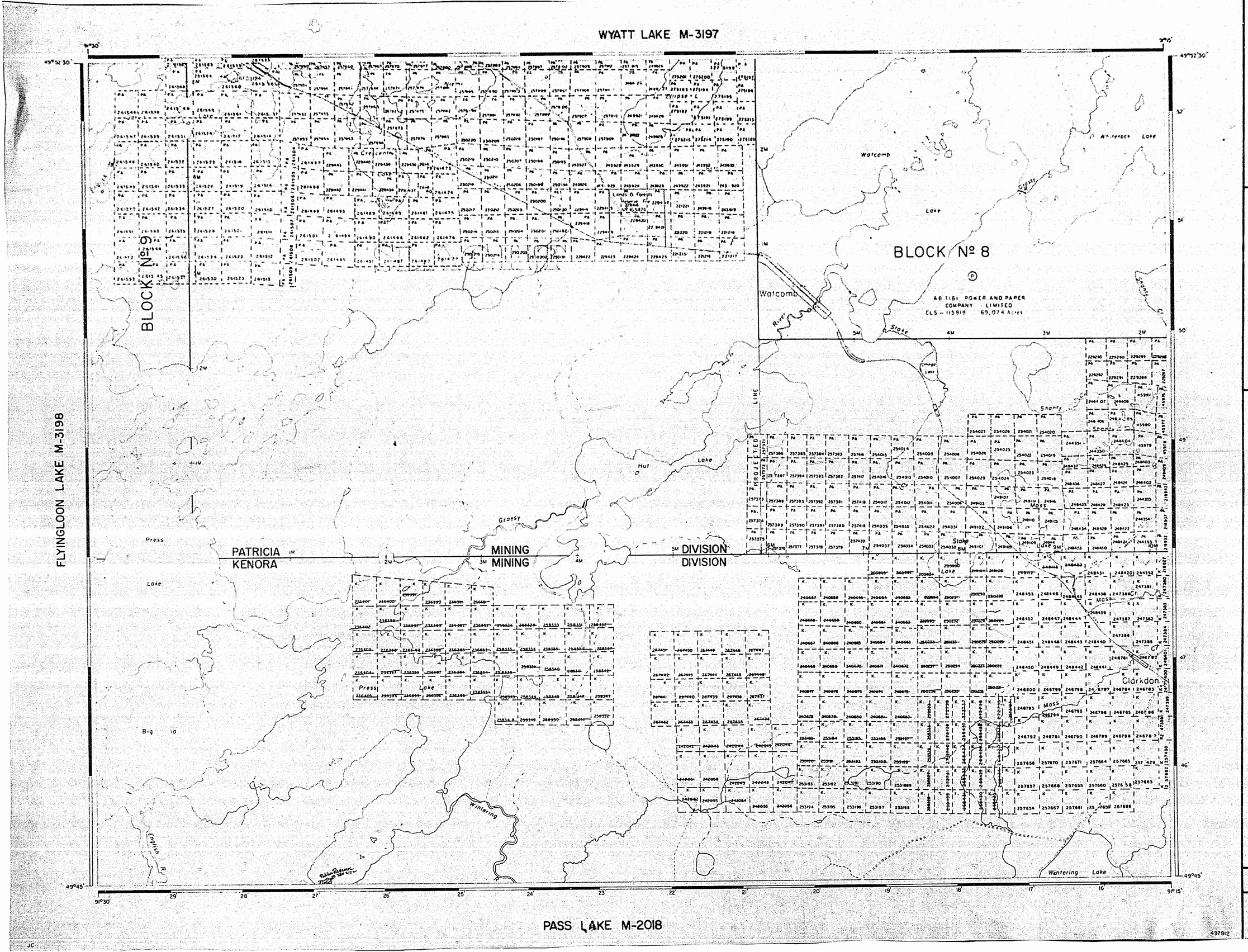

AREA OF

PRESS LAKE

DISTRICT OF
KENORA

KENORA & PATRICIA
MINING DIVISION

SCALE: 1-INCH = 40 CHAINS

LEGEND

PATENTED LAND	Ⓟ or ●
PATENTED FOR SURFACE RIGHTS ONLY	
LEASES	
LICENSE OF OCCUPATION	L.O.
CROWN LAND SALE	C.S.
LOCATED LAND	Loc.
CANCELLED	C
MINING RIGHTS ONLY	M.R.O.
SURFACE RIGHTS ONLY	S.R.O.
HIGHWAY & ROUTE No.	17
ROADS	
TRAILS	
RAILWAYS	
POWER LINES	
MARSH OR MUSKEG	
MINES	

* used only with summer resort locations or when space is limited

NOTES

400 Surface Rights Reservation Around the Shores of All Lakes and Rivers

Jan. 25/71
May 3/71
June 2/71
Sept. 8/71
Oct. 13/71
Dec. 11/72
2/21/73

PLAN NO. M-1947

DEPARTMENT OF MINES
ONTARIO

PRESS

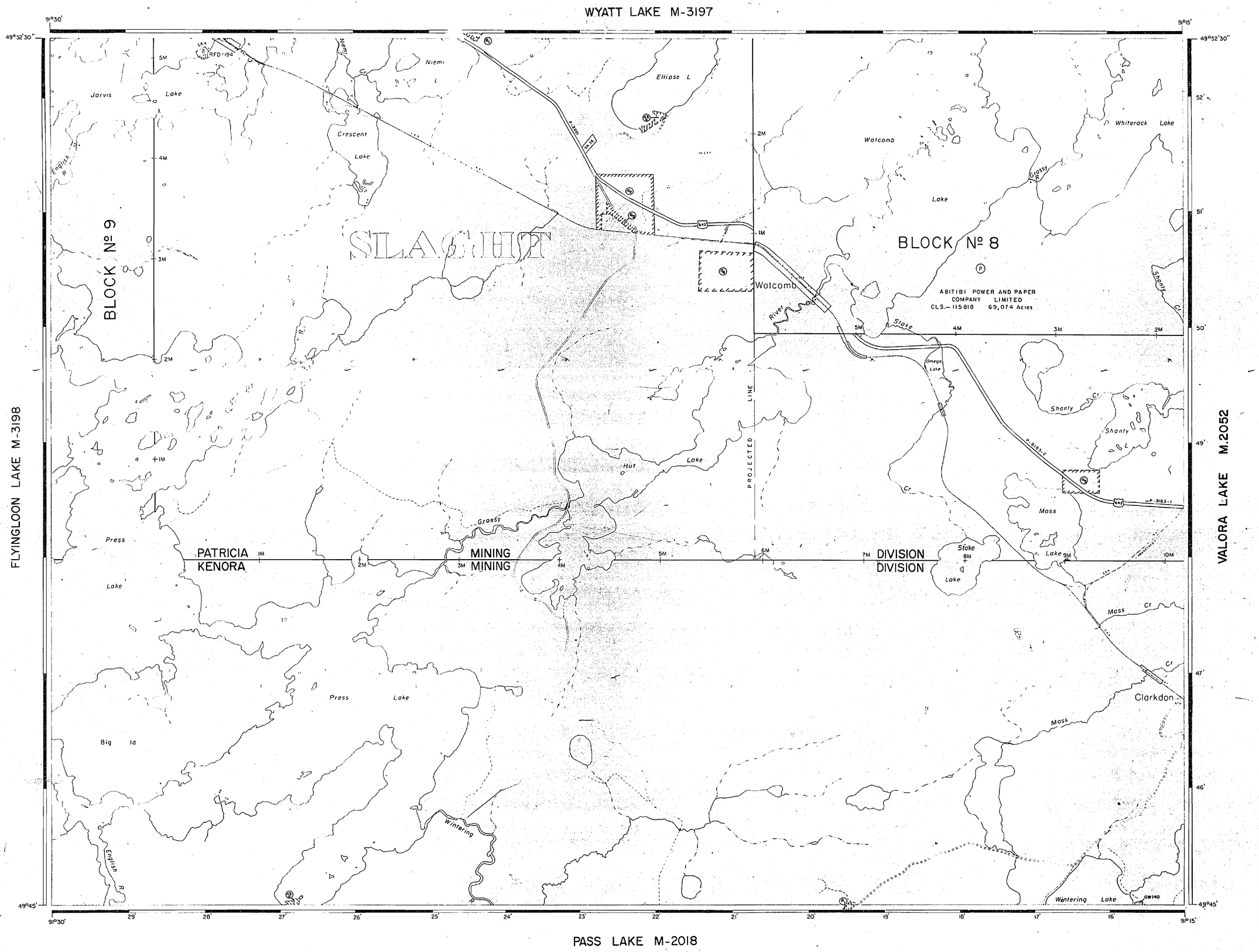

AREA OF

PRESS LAKE

DISTRICT OF
KENORA

KENORA & PATRICIA
MINING DIVISION

SCALE: 1-INCH = 40 CHAINS

LEGEND

PATENTED LAND	Ⓟ or ●
PATENTED FOR SURFACE RIGHTS ONLY	●
LEASES	Ⓛ
LICENSE OF OCCUPATION	L.O.
CROWN LAND SALE	C.S.
LOCATED LAND	Loc.
CANCELLED	C.
MINING RIGHTS ONLY	M.R.O.
SURFACE RIGHTS ONLY	S.R.O.
HIGHWAY & ROUTE No.	17
ROADS	
TRAILS	
RAILWAYS	
POWER LINES	
MARSH OR MUSKEG	
MINES	

*used only with summer resort locations or when space is limited

NOTES

400' Surface Rights Reservation Around the Shores of All Lakes and Rivers

AREAS WITHDRAWN FROM DISPOSITION

S.R. – SURFACE RIGHTS M.R. – MINING RIGHTS

Description	Order No.	Date	Disposition	File
43 S		17/2/72	SRO	163474
43 S	W. 38/74	27/6/74	SRO	183889
R1	W. 82/77	19/10/77	SRO	188521 V.2

SAND & GRAVEL

G1 MTC GRAVEL PIT No. 1F-1	File: 183889
G2 MTC GRAVEL RESERVE	File: 163474
G3 GRAVEL	File: 163474
G4 GRAVEL	File: 182186
G5 GRAVEL PIT No. 1784	File: 182186

6-2525

NATIONAL TOPOGRAPHIC SERIES 52G14

PLAN NO. M-1947

ONTARIO
MINISTRY OF NATURAL RESOURCES
SURVEYS AND MAPPING BRANCH

J.C.

497912

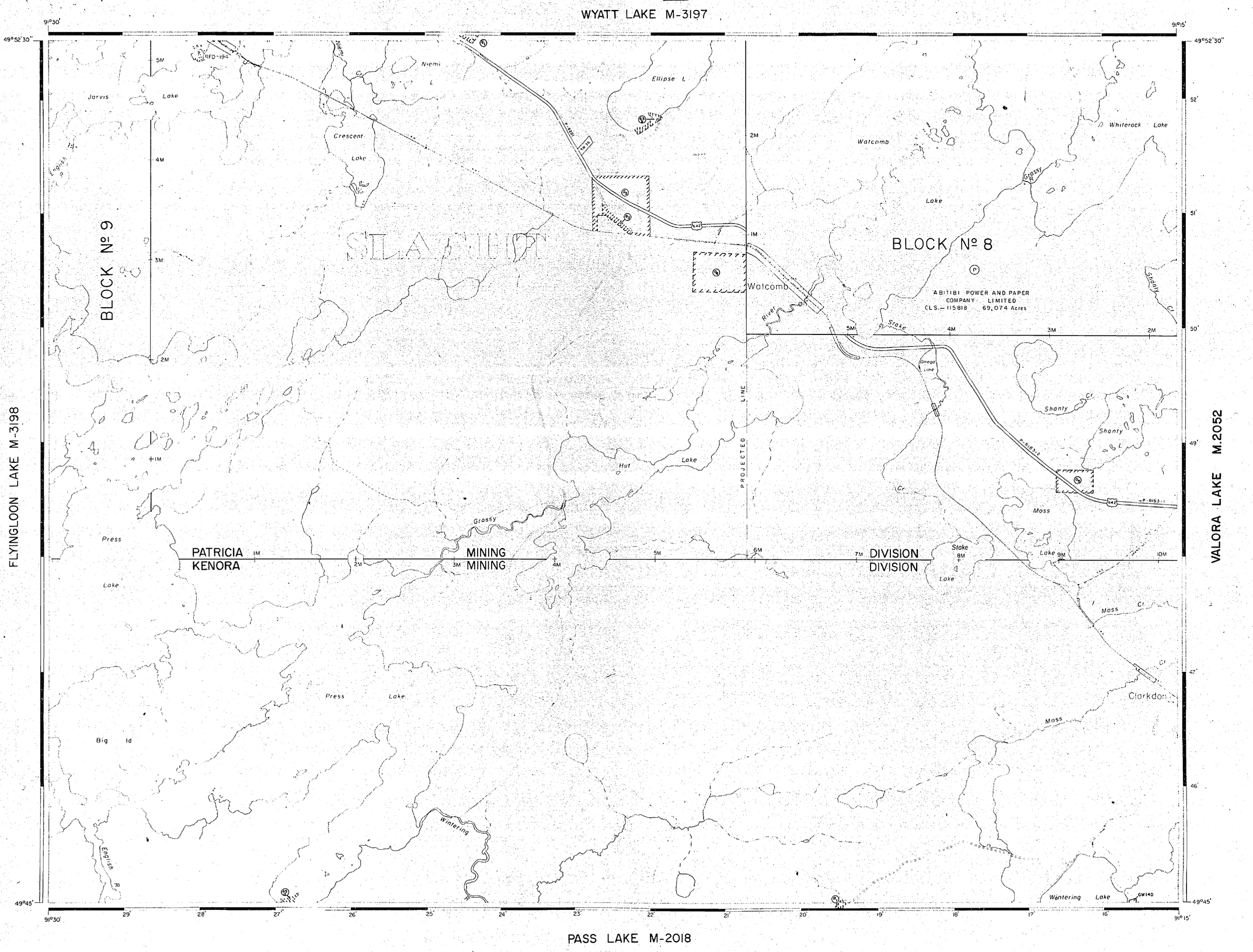

AREA OF

PRESS LAKE

DISTRICT OF
KENORA

KENORA & PATRICIA
MINING DIVISION

SCALE: 1-INCH = 40 CHAINS

LEGEND

PATENTED LAND	Ⓟ or
PATENTED FOR SURFACE RIGHTS ONLY	
LEASES	
LICENSE OF OCCUPATION	L.O.
CROWN LAND SALE	C.S.
LOCATED LAND	Loc.
CANCELLED	C.
MINING RIGHTS ONLY	M.R.O.
SURFACE RIGHTS ONLY	S.R.O.
HIGHWAY & ROUTE No	17
ROADS	
TRAILS	
RAILWAYS	
POWER LINES	
MARSH OR MUSKEG	
MINES	

*used only with summer resort locations or when space is limited

NOTES

400' Surface Rights Reservation Around the Shores of All Lakes and Rivers

AREAS WITHDRAWN FROM DISPOSITION

S.R. — SURFACE RIGHTS M.R. — MINING RIGHTS

	Description	Order No.	Date	Disposition	File
S.R.			17/2/72	SRO	163474
S.R. M.R.	W.38/74		27/6/74	SRO	183889
M.R.	W.82/77		19/10/77	SRO	188521 V.2

DATE OF ISSUE
JUN 3 1982
Ministry of Natural Resources
TORONTO

#4

SAND & GRAVEL

M.R.	MTC GRAVEL PIT No. 1F-1	File: 183889
S.R.	MTC GRAVEL RESERVE	File: 163474
S.R.	GRAVEL	File: 163474
S.R.	GRAVEL	File: 182186
S.R.	GRAVEL Pit No. 1784	File: 182186

62525

NATIONAL TOPOGRAPHIC SERIES 52G14

PLAN NO. M-1947

ONTARIO
MINISTRY OF NATURAL RESOURCES
SURVEYS AND MAPPING BRANCH

JC.

497912

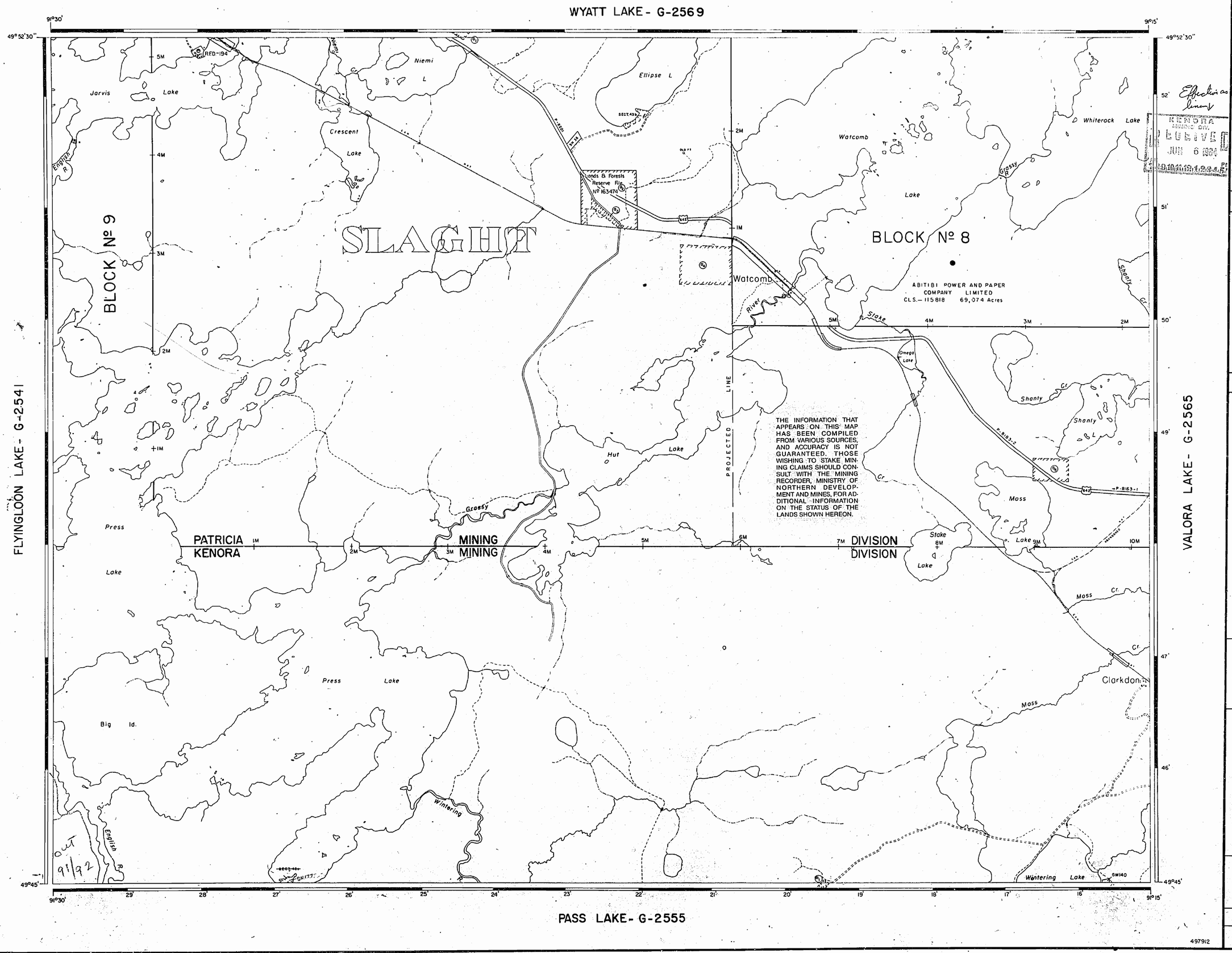

LEGEND

- HIGHWAY AND ROUTE No.
- OTHER ROADS
- TRAILS
- SURVEYED LINES:
  - TOWNSHIPS, BASE LINES, ETC.
  - LOTS, MINING CLAIMS, PARCELS, ETC.
- UNSURVEYED LINES:
  - LOT LINES
  - PARCEL BOUNDARY
  - MINING CLAIMS ETC.
- RAILWAY AND RIGHT OF WAY
- UTILITY LINES
- NON-PERENNIAL STREAM
- FLOODING OR FLOODING RIGHTS
- SUBDIVISION OR COMPOSITE PLAN
- RESERVATIONS
- ORIGINAL SHORELINE
- MARSH OR MUSKEG
- MINES
- TRAVERSE MONUMENT

DISPOSITION OF CROWN LANDS

TYPE OF DOCUMENT	SYMBOL
PATENT, SURFACE & MINING RIGHTS	●
" , SURFACE RIGHTS ONLY	◓
" , MINING RIGHTS ONLY	◒
LEASE, SURFACE & MINING RIGHTS	■
" , SURFACE RIGHTS ONLY	⬒
" , MINING RIGHTS ONLY	⬓
LICENCE OF OCCUPATION	▼
ORDER-IN-COUNCIL	OC
RESERVATION	Ⓡ
CANCELLED	⊗
SAND & GRAVEL	Ⓡ

NOTE: MINING RIGHTS IN PARCELS PATENTED PRIOR TO MAY 6, 1913, VESTED IN ORIGINAL PATENTEE BY THE PUBLIC LANDS ACT, R.S.O. 1970, CHAP. 380, SEC. 63, SUBSEC 1.

REFERENCES

AREAS WITHDRAWN FROM DISPOSITION

M.R.O. – MINING RIGHTS ONLY
S.R.O. – SURFACE RIGHTS ONLY
M.+ S. – MINING AND SURFACE RIGHTS

Description	Order No.	Date	Disposition	File
~~SECT. 43a~~	No. 0-12/85	~~17/2/73~~	~~SRO~~	~~163474~~
SECT. 43b	W.38/74	27/6/74	SRO	143889
Ⓡ1	W.82/77	18/10/77	SRO	188521 v.2

SAND & GRAVEL

Ⓡ1 M.T.C. GRAVEL PIT No. 1F-1	File: 183889
Ⓡ2 M.T.C. GRAVEL RESERVE	File: 163474
Ⓡ3 GRAVEL	File: 163474
Ⓡ4 GRAVEL	File: 182186
Ⓡ5 GRAVEL PIT No. 1784	File: 182186

SCALE: 1 INCH = 40 CHAINS

FEET 0 1000 2000 4000 6000 8000
METRES 0 200 1000 (1 KM) 2000 (2 KM)

AREA

PRESS LAKE

M.N.R. ADMINISTRATIVE DISTRICT
IGNACE
MINING DIVISION
KENORA / PATRICIA
LAND TITLES / REGISTRY DIVISION
KENORA

KENORA MINING DIV. RECEIVED JUN - 1 1993

Ontario Ministry of Natural Resources — Land Management Branch

Date MARCH, 1984

M.1947,

Number G-2525

497912

WYATT LAKE - G-~~2569~~ 2273

FLYINGLOON LAKE - G-~~2544~~ 2042

VALORA LAKE - G-2565

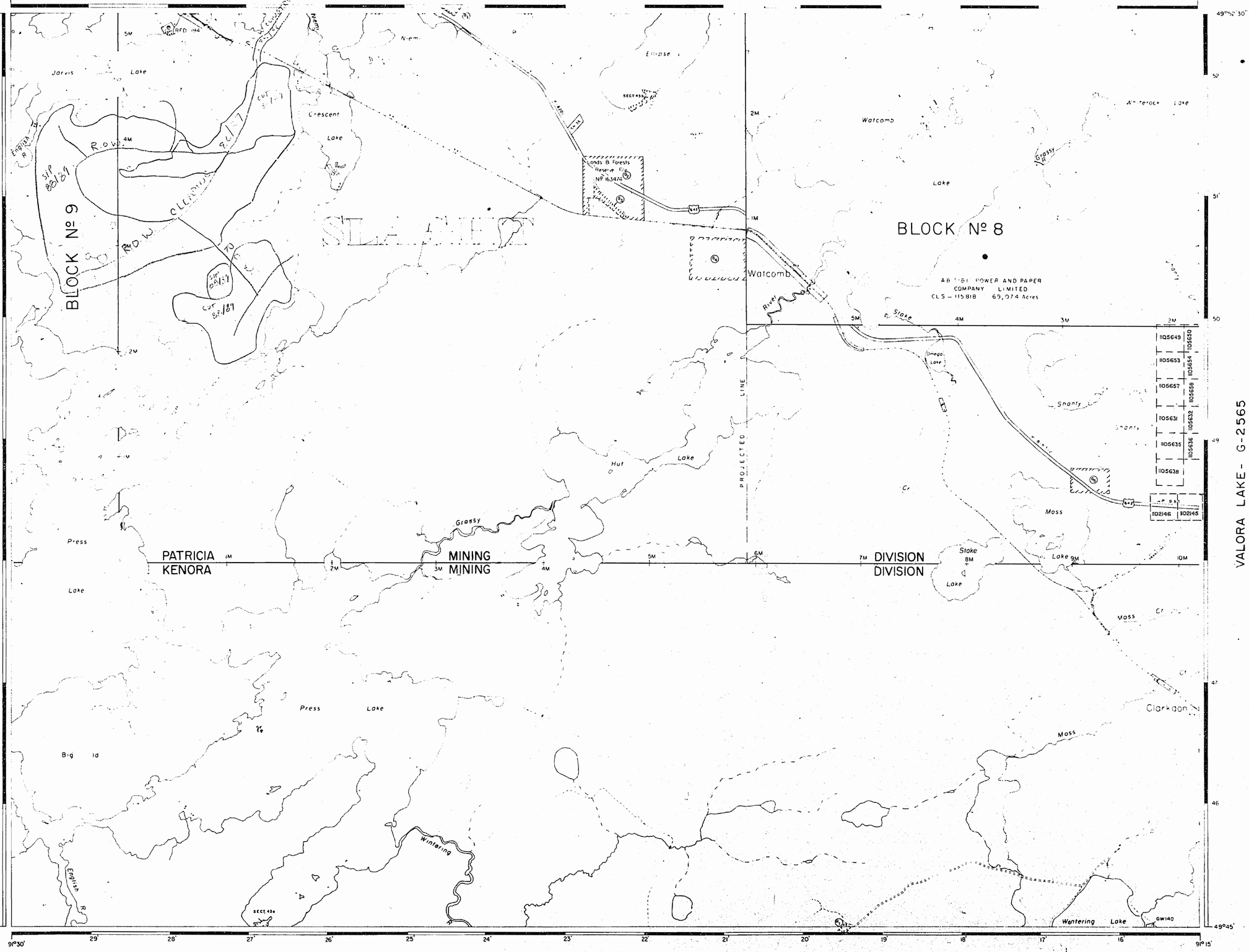

PASS LAKE - G-2555

KENORA MINING DIVISION

MAY 26/1989
JUNE 28, 1989

LEGEND

HIGHWAY AND ROUTE No
OTHER ROADS
TRAILS
SURVEYED LINES
TOWNSHIPS, BASE LINES, ETC
LOTS, MINING CLAIMS, PARCELS, ETC
UNSURVEYED LINES
LOT LINES
PARCEL BOUNDARY
MINING CLAIMS ETC
RAILWAY AND RIGHT OF WAY
UTILITY LINES
NON-PERENNIAL STREAM
FLOODING OR FLOODING RIGHTS
SUBDIVISION OR COMPOSITE PLAN
RESERVATIONS
ORIGINAL SHORELINE
MARSH OR MUSKEG
MINES
TRAVERSE MONUMENT

DISPOSITION OF CROWN LANDS

TYPE OF DOCUMENT	SYMBOL
PATENT, SURFACE & MINING RIGHTS	●
" , SURFACE RIGHTS ONLY	◐
" , MINING RIGHTS ONLY	◑
LEASE, SURFACE & MINING RIGHTS	■
" , SURFACE RIGHTS ONLY	◨
" , MINING RIGHTS ONLY	◧
LICENCE OF OCCUPATION	▼
ORDER-IN-COUNCIL	OC
RESERVATION	⊙
CANCELLED	⊗
SAND & GRAVEL	◔

NOTE: MINING RIGHTS IN PARCELS PATENTED PRIOR TO MAY 6 1913, VESTED IN ORIGINAL PATENTEE BY THE PUBLIC LANDS ACT, R.S.O. 1970, CHAP. 380, SEC. 63, SUBSEC. 1

REFERENCES

AREAS WITHDRAWN FROM DISPOSITION

M.R.O. MINING RIGHTS ONLY
S.R.O. SURFACE RIGHTS ONLY
M.+S. MINING AND SURFACE RIGHTS

Description	Order No	Date	Disposition	File
SECT. 43a		17/2/72	S.R.O.	163474
SECT. 43b	#.38/74	27/6/74	S.R.O.*	163689
	#.92/77	19/10/77	S.R.O.	188321 v. 2

SAND & GRAVEL

M.T.C. GRAVEL PIT No. 17-1	File 163689
M.T.C. GRAVEL RESERVE	File 163474
GRAVEL	File 163474
GRAVEL	File 182186
GRAVEL PIT No. 1784	File [illegible]

SCALE 1 INCH = 40 CHAINS

FEET 0 1000 2000 4000 6000 8000
METRES 0 200 1000 2000
1 KM 2 KM

AREA

PRESS LAKE

M.N.R. ADMINISTRATIVE DISTRICT
IGNACE / SIOUX LOOKOUT
MINING DIVISION
KENORA / PATRICIA
LAND TITLES / REGISTRY DIVISION
KENORA

Ministry of Natural Resources — Ontario — Land Management Branch

Date MARCH, 1984

Number G-2525

497912

J.C.

Jun 4/90
Apr. 16/91

WYATT LAKE - G-~~2569~~ 2273

ABITIBI BLOCK#9 FOREST MGT. UNIT
AND MAY BE SUBJECT TO FORESTRY OPERATIONS.
THE M.N.R. UNIT FORESTER FOR THIS AREA CAN BE CONTACTED AT:
P.O. BOX 309
SIOUX LOOKOUT, ONTARIO P0V 2T0
(807) 737-1140

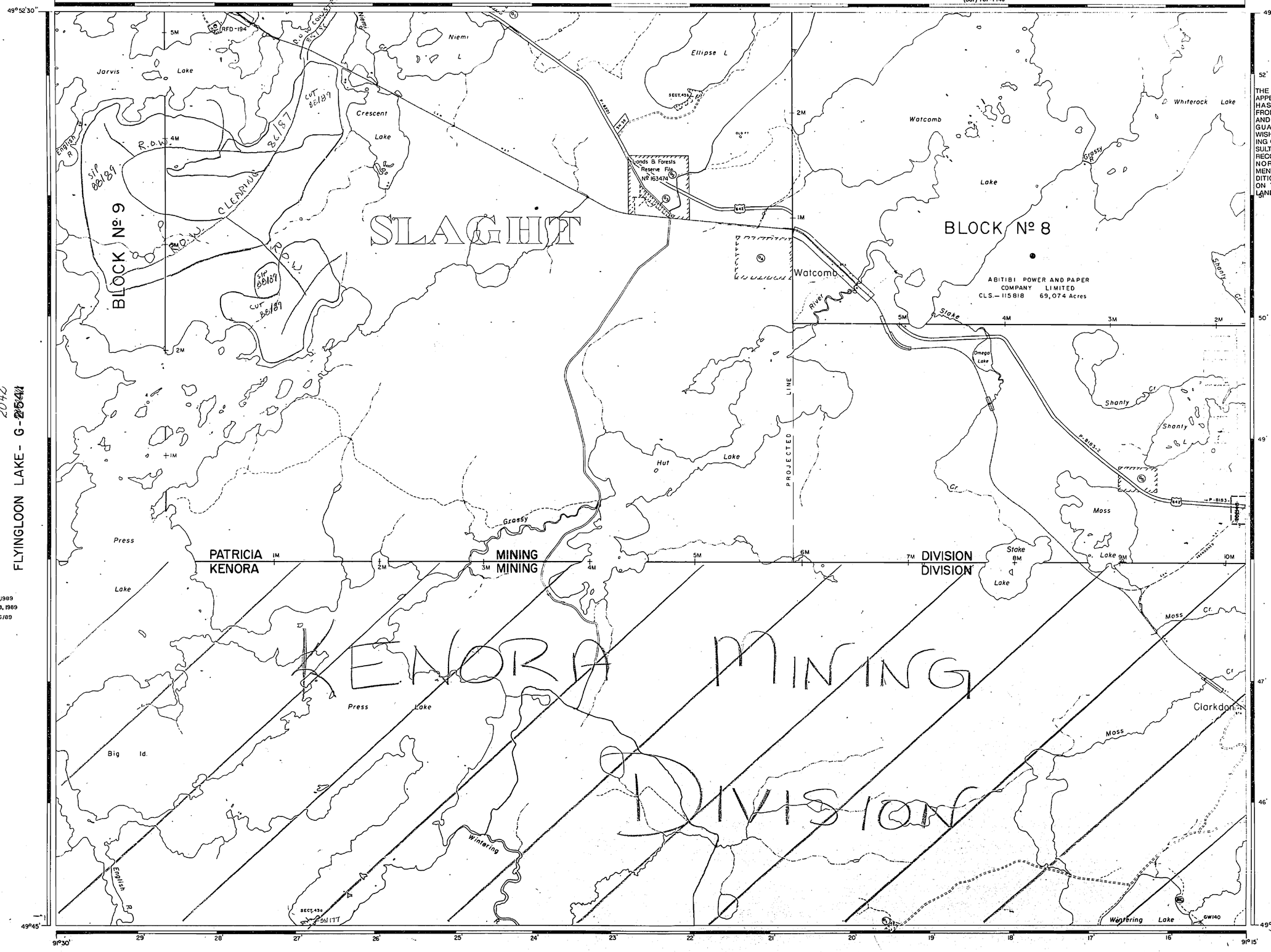

FLYINGLOON LAKE - G-~~2544~~ 2042

MAY 26/989
JUNE 28, 1989
OCT. 26/89

VALORA LAKE - G-2565

PASS LAKE - G-2555

KENORA MINING DIVISION

JC.

497912

THE INFORMATION THAT APPEARS ON THIS MAP HAS BEEN COMPILED FROM VARIOUS SOURCES, AND ACCURACY IS NOT GUARANTEED. THOSE WISHING TO STAKE MINING CLAIMS SHOULD CONSULT WITH THE MINING RECORDER, MINISTRY OF NORTHERN DEVELOPMENT AND MINES, FOR ADDITIONAL INFORMATION ON THE STATUS OF THE LANDS SHOWN HEREON.

LEGEND

- HIGHWAY AND ROUTE No.
- OTHER ROADS
- TRAILS
- SURVEYED LINES:
  - TOWNSHIPS, BASE LINES, ETC.
  - LOTS, MINING CLAIMS, PARCELS, ETC
- UNSURVEYED LINES:
  - LOT LINES
  - PARCEL BOUNDARY
  - MINING CLAIMS ETC
- RAILWAY AND RIGHT OF WAY
- UTILITY LINES
- NON-PERENNIAL STREAM
- FLOODING OR FLOODING RIGHTS
- SUBDIVISION OR COMPOSITE PLAN
- RESERVATIONS
- ORIGINAL SHORELINE
- MARSH OR MUSKEG
- MINES
- TRAVERSE MONUMENT
- REMOTE COTTAGE

DISPOSITION OF CROWN LANDS

TYPE OF DOCUMENT	SYMBOL
PATENT, SURFACE & MINING RIGHTS	●
" , SURFACE RIGHTS ONLY	◓
" , MINING RIGHTS ONLY	◒
LEASE, SURFACE & MINING RIGHTS	■
" , SURFACE RIGHTS ONLY	▬
" , MINING RIGHTS ONLY	▬
LICENCE OF OCCUPATION	▼
ORDER-IN-COUNCIL	OC
RESERVATION	Ⓡ
CANCELLED	⊗
SAND & GRAVEL	Ⓖ

NOTE: MINING RIGHTS IN PARCELS PATENTED PRIOR TO MAY 6, 1913, VESTED IN ORIGINAL PATENTEE BY THE PUBLIC LANDS ACT, R.S.O. 1970, CHAP. 380, SEC. 63, SUBSEC 1.

REFERENCES

AREAS WITHDRAWN FROM DISPOSITION

M.R.O. – MINING RIGHTS ONLY
S.R.O. – SURFACE RIGHTS ONLY
M.+ S. – MINING AND SURFACE RIGHTS

Description	Order No.	Date	Disposition	File
SECT. 43a		17/2/72	S RO	163474
SECT. 43b	W.38/74	27/6/74	S RO*	183689
(R)	W.82/77	18/10/77	S RO	188521 v.2

SAND & GRAVEL

(G)	M.T.C. GRAVEL PIT No. 17-1	File: 183689
(G)	M.T.C. GRAVEL RESERVE	File: 163474
(G)	GRAVEL	File: 163474
(G)	GRAVEL	File: 182196
(G)	GRAVEL PIT No 1784	File: 182196

SCALE: 1 INCH = 40 CHAINS

FEET 0 1000 2000 4000 6000 8000
METRES 0 200 1000 (1 KM) 2000 (2 KM)

AREA

PRESS LAKE

M.N.R. ADMINISTRATIVE DISTRICT
IGNACE / SIOUX LOOKOUT
MINING DIVISION
KENORA / PATRICIA
LAND TITLES / REGISTRY DIVISION
KENORA

Ontario Ministry of Natural Resources — Land Management Branch

Date MARCH, 1984

Number G-2525

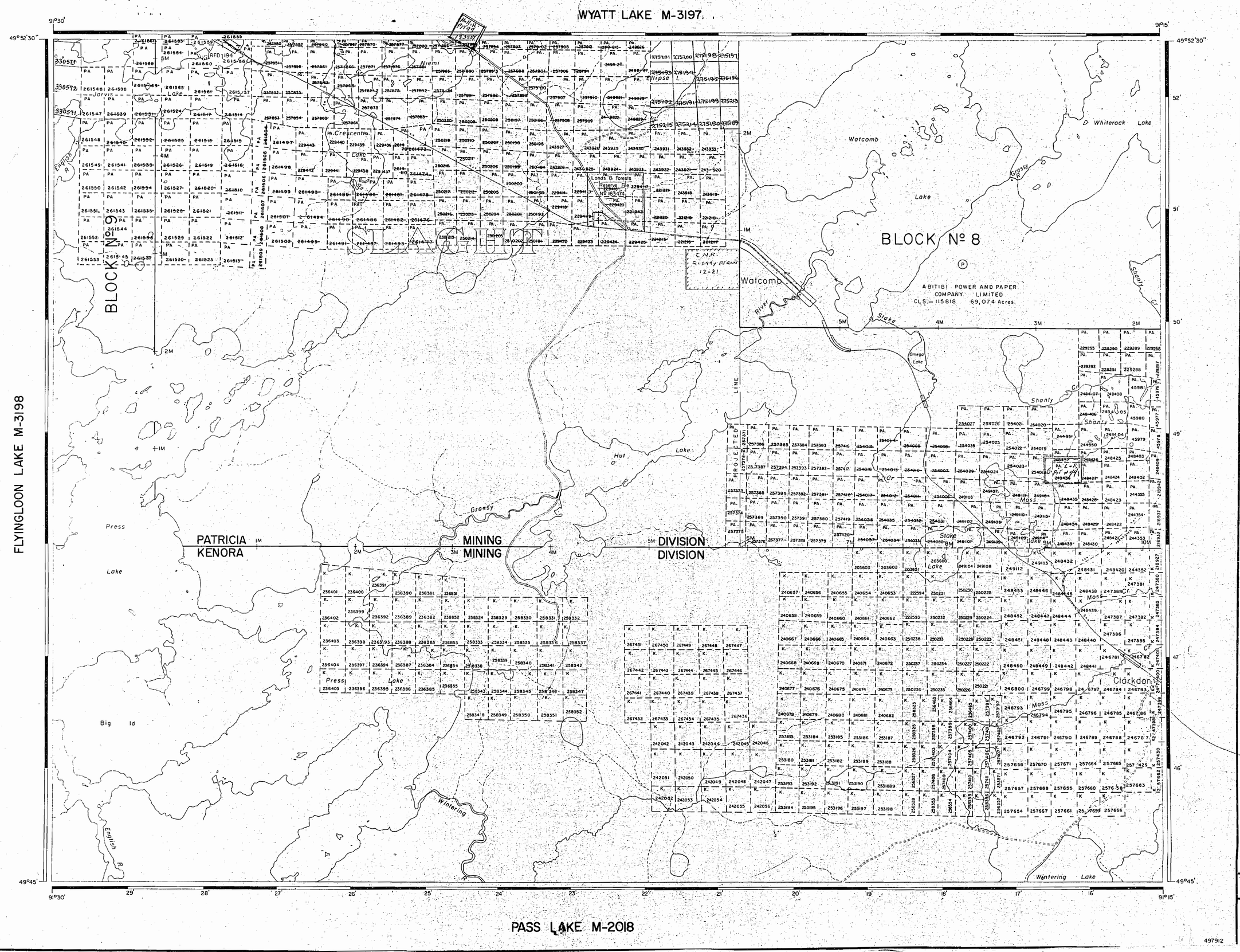

AREA OF

PRESS LAKE

DISTRICT OF
KENORA

KENORA & PATRICIA
MINING DIVISION

SCALE: 1-INCH = 40 CHAINS

LEGEND

PATENTED LAND	Ⓟ or ●
PATENTED FOR SURFACE RIGHTS ONLY	
LEASES	Ⓛ
LICENSE OF OCCUPATION	L.O.
CROWN LAND SALE	C.S.
LOCATED LAND	Loc.
CANCELLED	C.
MINING RIGHTS ONLY	M.R.O.
SURFACE RIGHTS ONLY	S.R.O.
HIGHWAY & ROUTE No.	17
ROADS	
TRAILS	
RAILWAYS	
POWER LINES	
MARSH OR MUSKEG	
MINES	

*used only with summer resort locations or when space is limited

NOTES

400' Surface Rights Reservation Around the Shores of All Lakes and Rivers

#1

G-2525

PLAN NO. M-1947

DEPARTMENT OF MINES
— ONTARIO —

497912

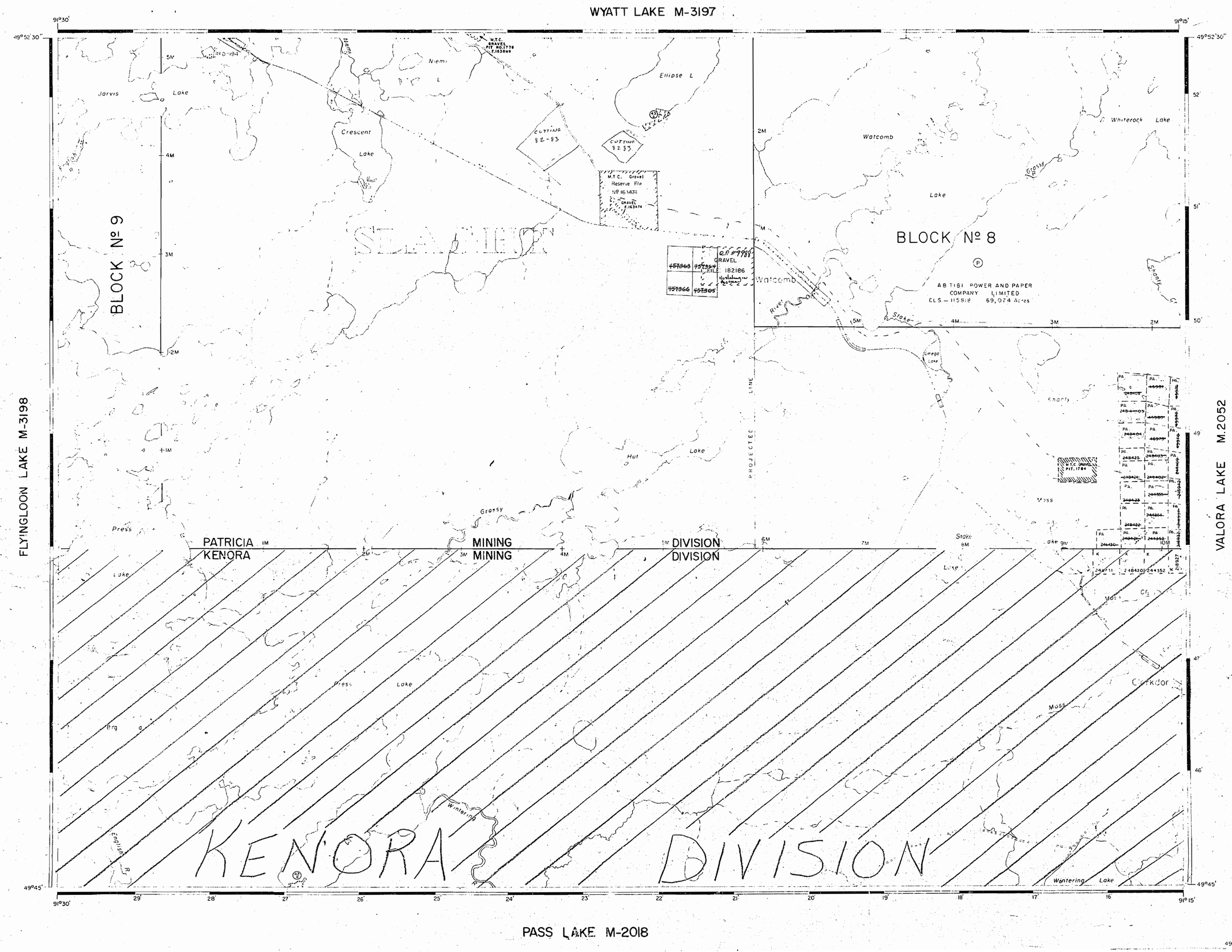

AREA OF

PRESS LAKE

DISTRICT OF
KENORA

KENORA & PATRICIA
MINING DIVISION

SCALE: 1-INCH = 40 CHAINS

LEGEND

PATENTED LAND	Ⓟ or
PATENTED FOR SURFACE RIGHTS ONLY	
LEASES	Ⓛ
LICENSE OF OCCUPATION	L.O.
CROWN LAND SALE	C.S.
LOCATED LAND	Loc.
CANCELLED	C.
MINING RIGHTS ONLY	M.R.O.
SURFACE RIGHTS ONLY	S.R.O.
HIGHWAY & ROUTE No.	17
ROADS	
TRAILS	
RAILWAYS	
POWER LINES	
MARSH OR MUSKEG	
MINES	

*used only with summer resort locations or when space is limited

NOTES

400' Surface Rights Reservation Around the Shores of All Lakes and Rivers

Areas withdrawn from staking under Section 43 of the Mining Act. R.S.O. 1970

Order No.	File	Date	Disposition
42	163474	Feb. 17/72	S.R.O.
43 W.38/74	183889	27/6/74	S.R.O.

Updated Sept 18/79

DATE OF ISSUE NOV 13 1974

#3

6-2525

NATIONAL TOPOGRAPHIC SERIES 52 G 14

PLAN NO. M-1947

ONTARIO
MINISTRY OF NATURAL RESOURCES
SURVEYS AND MAPPING BRANCH

497912

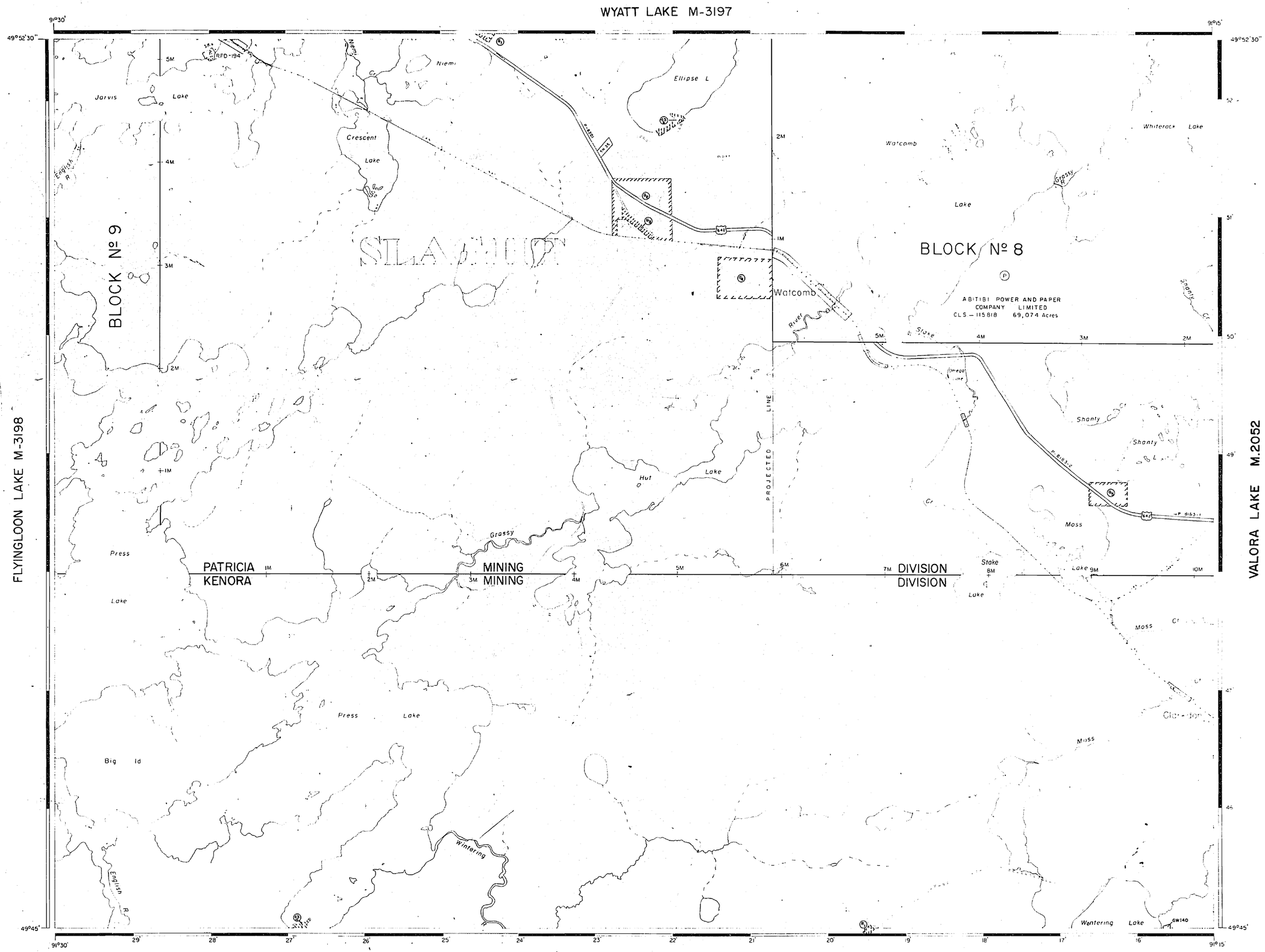

AREA OF

PRESS LAKE

DISTRICT OF
KENORA

KENORA & PATRICIA
MINING DIVISION

SCALE: 1-INCH = 40 CHAINS

LEGEND

PATENTED LAND	Ⓟ or ●
PATENTED FOR SURFACE RIGHTS ONLY	
LEASES	(L)
LICENSE OF OCCUPATION	L O
CROWN LAND SALE	C S
LOCATED LAND	Loc
CANCELLED	C
MINING RIGHTS ONLY	M R O
SURFACE RIGHTS ONLY	S R O
HIGHWAY & ROUTE No	17
ROADS	
TRAILS	
RAILWAYS	
POWER LINES	
MARSH OR MUSKEG	
MINES	⚒

used only with summer resort locations or where patent is reported

NOTES

400' Surface Rights Reservation Around the Shores of All Lakes and Rivers

AREAS WITHDRAWN FROM DISPOSITION

S.R. — SURFACE RIGHTS M.R. — MINING RIGHTS

Description	Order No.	Date	Disposition	File
(42)		17/2/72	SRO	163474
(43)	W.38/74	27/6/74	SRO	183889
(81)	W.82/77	19/10/77	SRO	188521 V.2

Obsolete June 6/84

KENORA MINING DIV.
RECEIVED
MAR 2 1984
AM 7 8 9 10 11 12 1 2 3 4 5 6 PM

SAND & GRAVEL

(51) MTC GRAVEL PIT No. 1F-1	File: 183889
(54) MTC GRAVEL RESERVE	File: 163474
(55) GRAVEL	File: 163474
(56) GRAVEL	File: 182186
(57) GRAVEL Pit No. 1784	File: 182186

NATIONAL TOPOGRAPHIC SERIES 52G14

PLAN NO. M-1947

ONTARIO
MINISTRY OF NATURAL RESOURCES
SURVEYS AND MAPPING BRANCH

497912

Jun 6/90
Apr. 16/91

WYATT LAKE - G-~~2569~~ 2273

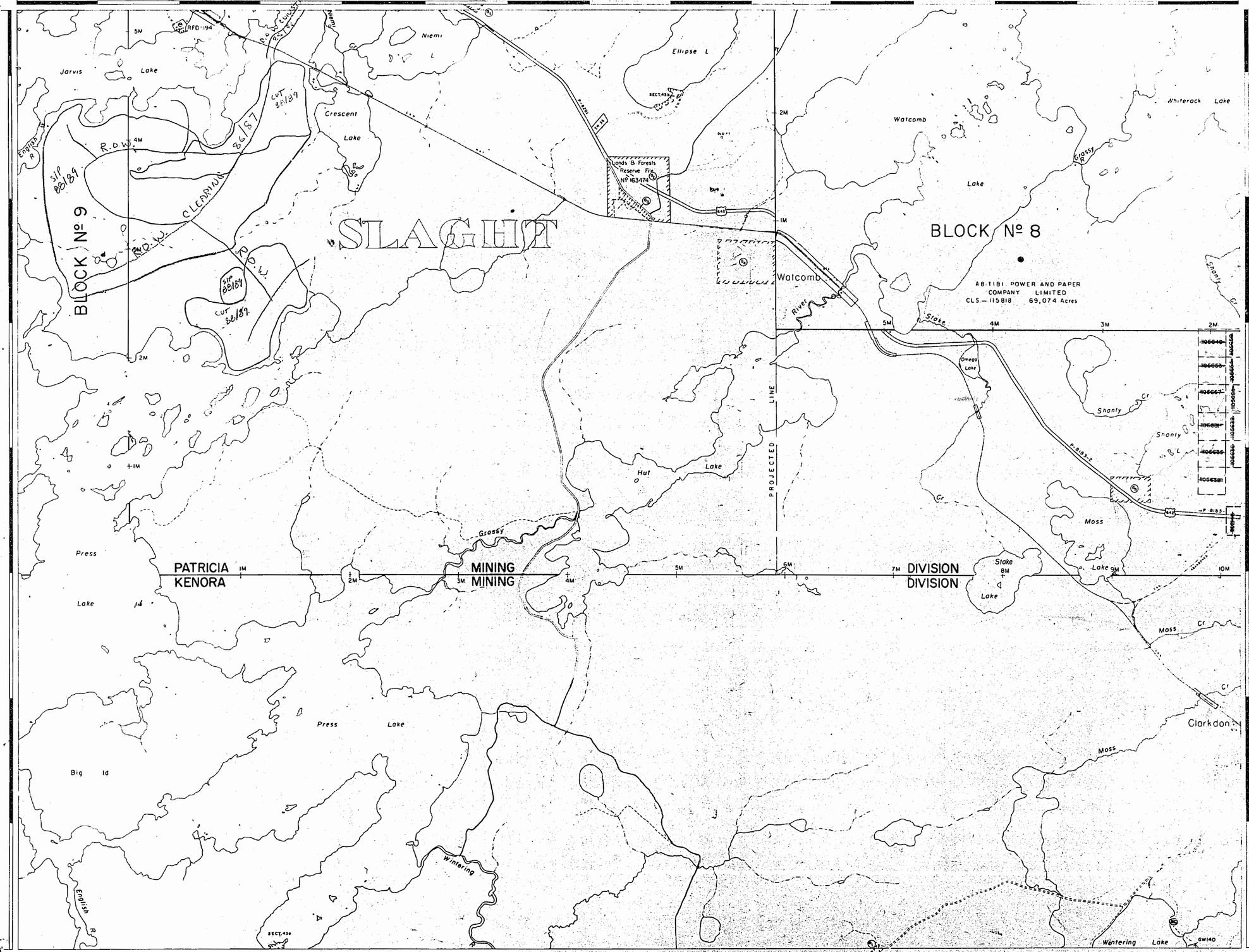

FLYINGLOON LAKE - G-~~2541~~ 2042

VALORA LAKE - G-2565

MAY 26,1989
JUNE 28, 1989
OCT. 26/89

PASS LAKE - G-2555

KENORA MINING DIVISION

497912

LEGEND

- HIGHWAY AND ROUTE No.
- OTHER ROADS
- TRAILS
- SURVEYED LINES:
  - TOWNSHIPS, BASE LINES, ETC
  - LOTS, MINING CLAIMS, PARCELS, ETC
- UNSURVEYED LINES
  - LOT LINES
  - PARCEL BOUNDARY
  - MINING CLAIMS ETC
- RAILWAY AND RIGHT OF WAY
- UTILITY LINES
- NON-PERENNIAL STREAM
- FLOODING OR FLOODING RIGHTS
- SUBDIVISION OR COMPOSITE PLAN
- RESERVATIONS
- ORIGINAL SHORELINE
- MARSH OR MUSKEG
- MINES
- TRAVERSE MONUMENT
- REMOTE COTTAGE

THE INFORMATION THAT APPEARS ON THIS MAP HAS BEEN COMPILED FROM VARIOUS SOURCES, AND ACCURACY IS NOT GUARANTEED. THOSE WISHING TO STAKE MINING CLAIMS SHOULD CONSULT WITH THE MINING RECORDER, MINISTRY OF NORTHERN DEVELOPMENT AND MINES, FOR ADDITIONAL INFORMATION ON THE STATUS OF THE LANDS SHOWN HEREON.

DISPOSITION OF CROWN LANDS

TYPE OF DOCUMENT	SYMBOL
PATENT, SURFACE & MINING RIGHTS	●
" , SURFACE RIGHTS ONLY	◓
" , MINING RIGHTS ONLY	◒
LEASE, SURFACE & MINING RIGHTS	■
" , SURFACE RIGHTS ONLY	⬒
" , MINING RIGHTS ONLY	⬓
LICENCE OF OCCUPATION	▼
ORDER-IN-COUNCIL	OC
RESERVATION	Ⓡ
CANCELLED	⊗
SAND & GRAVEL	Ⓢ

NOTE: MINING RIGHTS IN PARCELS PATENTED PRIOR TO MAY 6, 1913, VESTED IN ORIGINAL PATENTEE BY THE PUBLIC LANDS ACT, R.S.O. 1970, CHAP 380, SEC 63, SUBSEC 1

REFERENCES

AREAS WITHDRAWN FROM DISPOSITION

M.R.O. – MINING RIGHTS ONLY
S.R.O. – SURFACE RIGHTS ONLY
M.+ S. – MINING AND SURFACE RIGHTS

Description	Order No.	Date	Disposition	File
SECT. 43a		17/2/72	S R O	163474
SECT. 43b	W.38/74	27/6/74	S R O	183889
Ⓡ1	W 82/77	18/10/77	S R O	188521 v 2

SAND & GRAVEL

Ⓢ1	M.T.C. GRAVEL PIT No. 1F-1	File 183889
Ⓢ2	M.T.C. GRAVEL RESERVE	File 163474
Ⓢ3	GRAVEL	File 163474
Ⓢ4	GRAVEL	File 182186
Ⓢ5	GRAVEL PIT No 1784	File 182186

SCALE: 1 INCH = 40 CHAINS

FEET 0 1000 2000 4000 6000 8000

METRES 0 200 1000 2000 (1 KM) (2 KM)

AREA

PRESS LAKE

M.N.R. ADMINISTRATIVE DISTRICT

IGNACE / SIOUX LOOKOUT

MINING DIVISION

KENORA / PATRICIA

LAND TITLES / REGISTRY DIVISION

KENORA

Ontario Ministry of Natural Resources — Land Management Branch

Date MARCH, 1984

Number G-2525

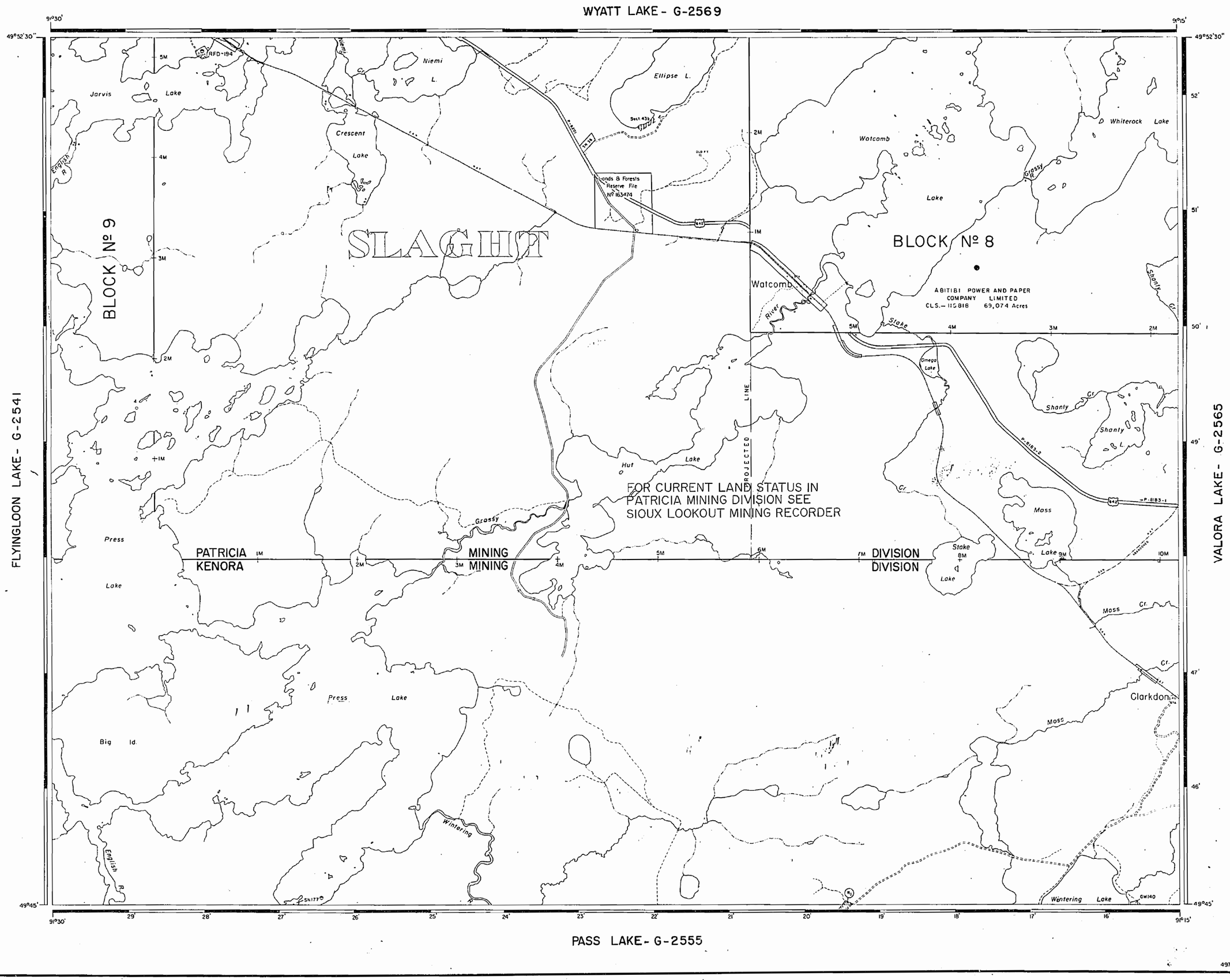

LEGEND

- HIGHWAY AND ROUTE No.
- OTHER ROADS
- TRAILS
- SURVEYED LINES:
  - TOWNSHIPS, BASE LINES, ETC.
  - LOTS, MINING CLAIMS, PARCELS, ETC.
- UNSURVEYED LINES:
  - LOT LINES
  - PARCEL BOUNDARY
  - MINING CLAIMS ETC.
- RAILWAY AND RIGHT OF WAY
- UTILITY LINES
- NON-PERENNIAL STREAM
- FLOODING OR FLOODING RIGHTS
- SUBDIVISION OR COMPOSITE PLAN
- RESERVATIONS
- ORIGINAL SHORELINE
- MARSH OR MUSKEG
- MINES
- TRAVERSE MONUMENT

DISPOSITION OF CROWN LANDS

TYPE OF DOCUMENT	SYMBOL
PATENT, SURFACE & MINING RIGHTS	●
" , SURFACE RIGHTS ONLY	◓
" , MINING RIGHTS ONLY	◒
LEASE, SURFACE & MINING RIGHTS	■
" , SURFACE RIGHTS ONLY	◨
" , MINING RIGHTS ONLY	◩
LICENCE OF OCCUPATION	▼
ORDER-IN-COUNCIL	OC
RESERVATION	Ⓡ
CANCELLED	⊗
SAND & GRAVEL	Ⓢ

NOTE: MINING RIGHTS IN PARCELS PATENTED PRIOR TO MAY 6, 1913, VESTED IN ORIGINAL PATENTEE BY THE PUBLIC LANDS ACT, R.S.O. 1970, CHAP. 380, SEC. 63, SUBSEC 1.

REFERENCES

AREAS WITHDRAWN FROM DISPOSITION

M.R.O. – MINING RIGHTS ONLY
S.R.O. – SURFACE RIGHTS ONLY
M.+ S. – MINING AND SURFACE RIGHTS

Description	Order No.	Date	Disposition	File
Sect 43b	W 38/74	27/6/74	S.R.O.	183889
(R1)	W 82/77	18/10/77	S.R.O.	188521 Vol 2

THE INFORMATION THAT APPEARS ON THIS MAP HAS BEEN COMPILED FROM VARIOUS SOURCES, AND ACCURACY IS NOT GUARANTEED. THOSE WISHING TO STAKE MINING CLAIMS SHOULD CONSULT WITH THE MINING RECORDER, MINISTRY OF NORTHERN DEVELOPMENT AND MINES, FOR ADDITIONAL INFORMATION ON THE STATUS OF THE LANDS SHOWN HEREON.

RECEIVED JUN - 1 1984 EFFECTIVE DATE.

SCALE: 1 INCH = 40 CHAINS

FEET 0 1000 2000 4000 6000 8000

METRES 0 200 1000 (1 KM) 2000 (2 KM)

AREA

PRESS LAKE

M.N.R. ADMINISTRATIVE DISTRICT

DRYDEN

MINING DIVISION

KENORA / PATRICIA

LAND TITLES / REGISTRY DIVISION

KENORA

Ontario Ministry of Natural Resources — Land Management Branch

Date MARCH, 1984

Number G-2525

497912

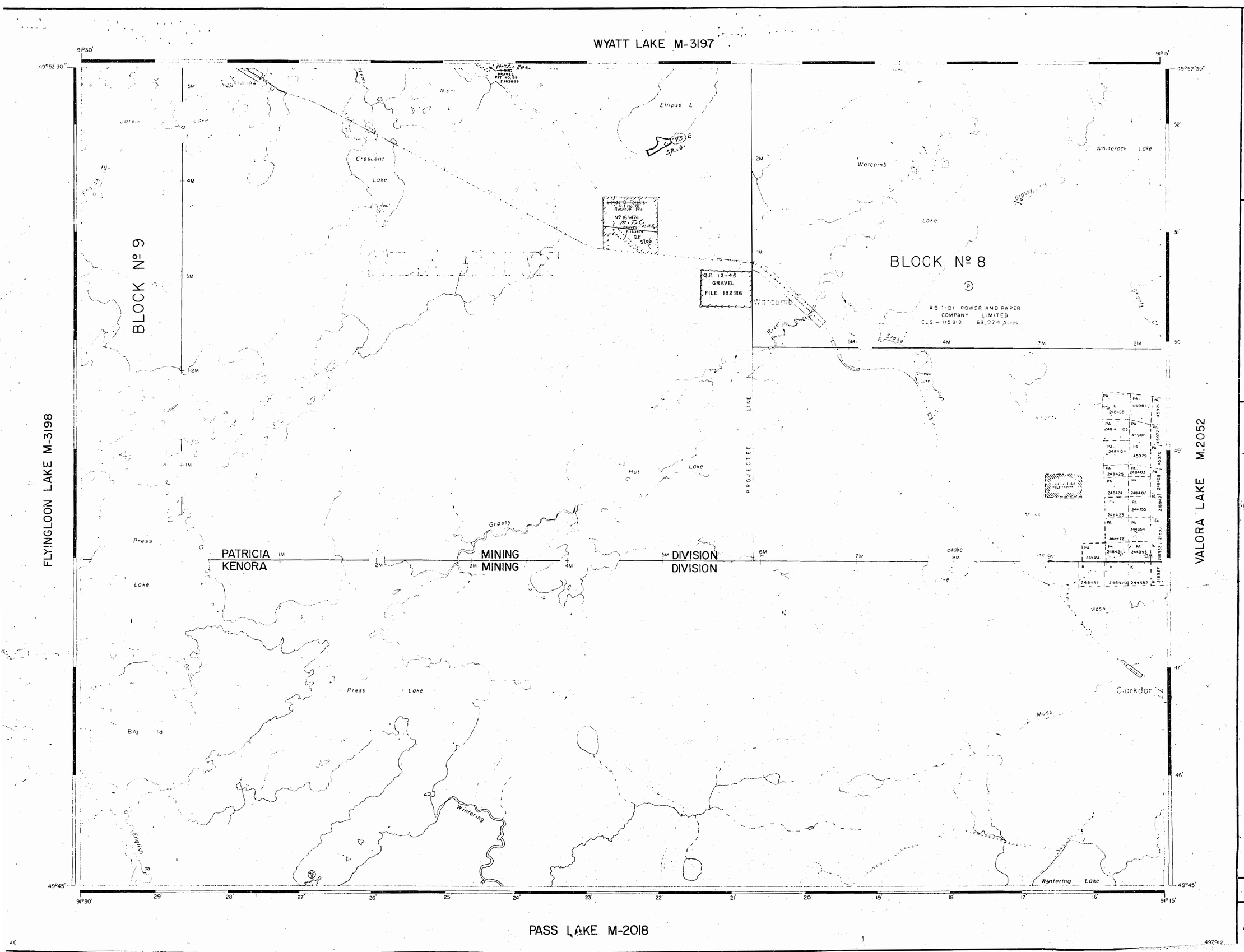

AREA OF

PRESS LAKE

DISTRICT OF
KENORA

KENORA & PATRICIA
MINING DIVISION

SCALE: 1-INCH = 40 CHAINS

LEGEND

PATENTED LAND	Ⓟ or
PATENTED FOR SURFACE RIGHTS ONLY	
LEASES	
LICENSE OF OCCUPATION	L.O.
CROWN LAND SALE	C.S.
LOCATED LAND	Loc.
CANCELLED	C.
MINING RIGHTS ONLY	M.R.O.
SURFACE RIGHTS ONLY	S.R.O.
HIGHWAY & ROUTE No.	17
ROADS	
TRAILS	
RAILWAYS	
POWER LINES	
MARSH OR MUSKEG	
MINES	

Used only with summer resort locations or when space is limited

NOTES

400' Surface Rights Reservation Around the Shores of All Lakes and Rivers

Areas withdrawn from staking under Section 43 of the Mining Act. R.S.O. 1970

	File	Date	Disposition
43	163474	Feb. 17/72	S.R.O.
43	133889	June 27/74	S.R.O.

#2 G-2525

NATIONAL TOPOGRAPHIC SERIES 52 G/14

PLAN NO. M-1947

ONTARIO
MINISTRY OF NATURAL RESOURCES
SURVEYS AND MAPPING BRANCH

930CT12 REC
Oct 13/45C

G-2273
WYATT LAKE - ~~G-2569~~

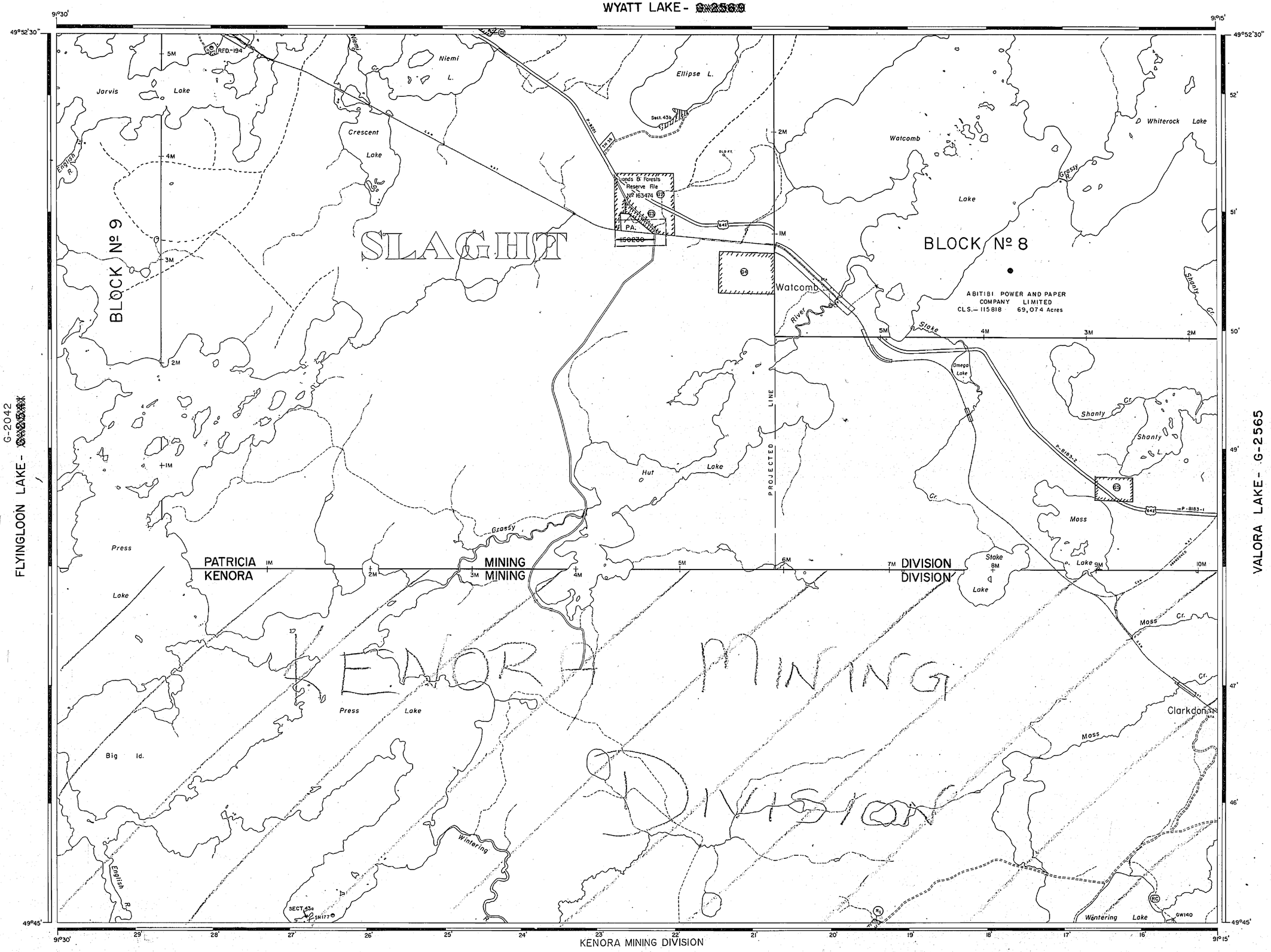

FLYINGLOON LAKE - ~~G-2042~~

VALORA LAKE - G-2565

PASS LAKE - G-2555

LEGEND

- HIGHWAY AND ROUTE No.
- OTHER ROADS
- TRAILS
- SURVEYED LINES:
  - TOWNSHIPS, BASE LINES, ETC.
  - LOTS, MINING CLAIMS, PARCELS, ETC.
- UNSURVEYED LINES:
  - LOT LINES
  - PARCEL BOUNDARY
  - MINING CLAIMS ETC.
- RAILWAY AND RIGHT OF WAY
- UTILITY LINES
- NON-PERENNIAL STREAM
- FLOODING OR FLOODING RIGHTS
- SUBDIVISION OR COMPOSITE PLAN
- RESERVATIONS
- ORIGINAL SHORELINE
- MARSH OR MUSKEG
- MINES
- TRAVERSE MONUMENT

DISPOSITION OF CROWN LANDS

TYPE OF DOCUMENT	SYMBOL
PATENT, SURFACE & MINING RIGHTS	●
" , SURFACE RIGHTS ONLY	◒
" , MINING RIGHTS ONLY	◓
LEASE, SURFACE & MINING RIGHTS	■
" , SURFACE RIGHTS ONLY	▬
" , MINING RIGHTS ONLY	▬
LICENCE OF OCCUPATION	▼
ORDER-IN-COUNCIL	OC
RESERVATION	Ⓡ
CANCELLED	⊗
SAND & GRAVEL	Ⓖ

NOTE: MINING RIGHTS IN PARCELS PATENTED PRIOR TO MAY 6, 1913, VESTED IN ORIGINAL PATENTEE BY THE PUBLIC LANDS ACT, R.S.O. 1970, CHAP. 380, SEC. 63, SUBSEC 1.

REFERENCES

AREAS WITHDRAWN FROM DISPOSITION

M.R.O. – MINING RIGHTS ONLY
S.R.O. – SURFACE RIGHTS ONLY
M.+ S. – MINING AND SURFACE RIGHTS

	Description	Order No.	Date	Disposition	File
(R1)	Sect. 43b	W.38/74	27/6/74	S.R.O.	163889
		W.82/77	18/10/77	S.R.O.	168521 Vol 2
	SECT. 43e		17/2/72	S.R.O.	163474.

SAND AND GRAVEL

- (G1) M.T.O. GRAVEL PIT No. IF-1 FILE 163889
- (G2) M.T.O. GRAVEL RESERVE FILE 163474
- (G3) GRAVEL FILE 163474
- (G4) GRAVEL FILE 182186
- (G5) GRAVEL PIT No.J784 FILE 182186
- (RC) – REMOTE COTTAGE

SCALE: 1 INCH = 40 CHAINS

FEET 0 1000 2000 4000 6000 8000
METRES 0 200 1000 (1 KM) 2000 (2 KM)

AREA

PRESS LAKE

M.N.R. ADMINISTRATIVE DISTRICT
DRYDEN
MINING DIVISION
KENORA / PATRICIA
LAND TITLES / REGISTRY DIVISION
KENORA

Ontario Ministry of Natural Resources — Land Management Branch

Date MARCH, 1984

Number G-2525

JC.

497912

M-1947

PRESS LAKE AREA.

DISTRICT of KENORA.

Scale, 40 chains to an inch.

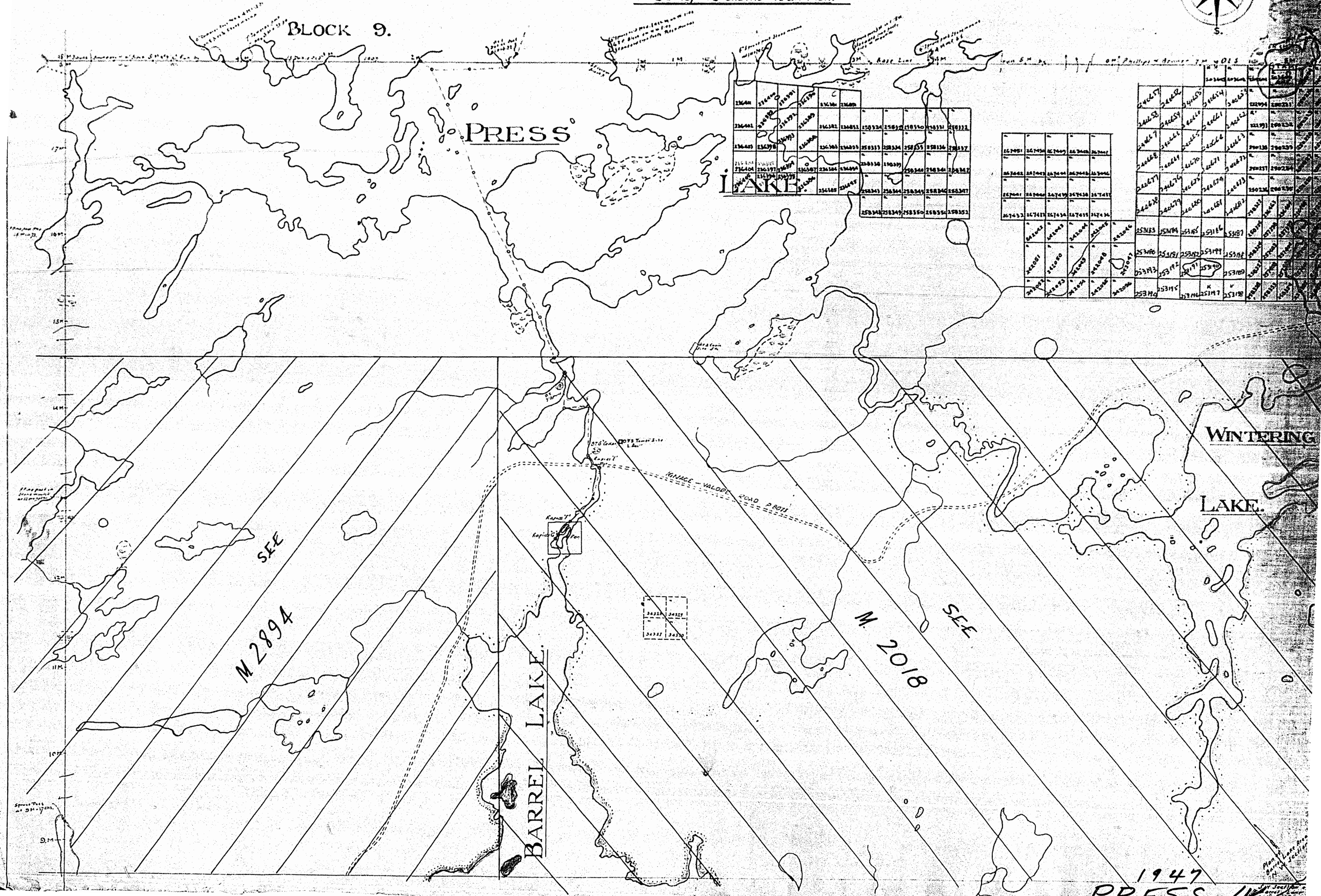

1947

WYATT LAKE M-3197

FLYINGLOON LAKE M-3198

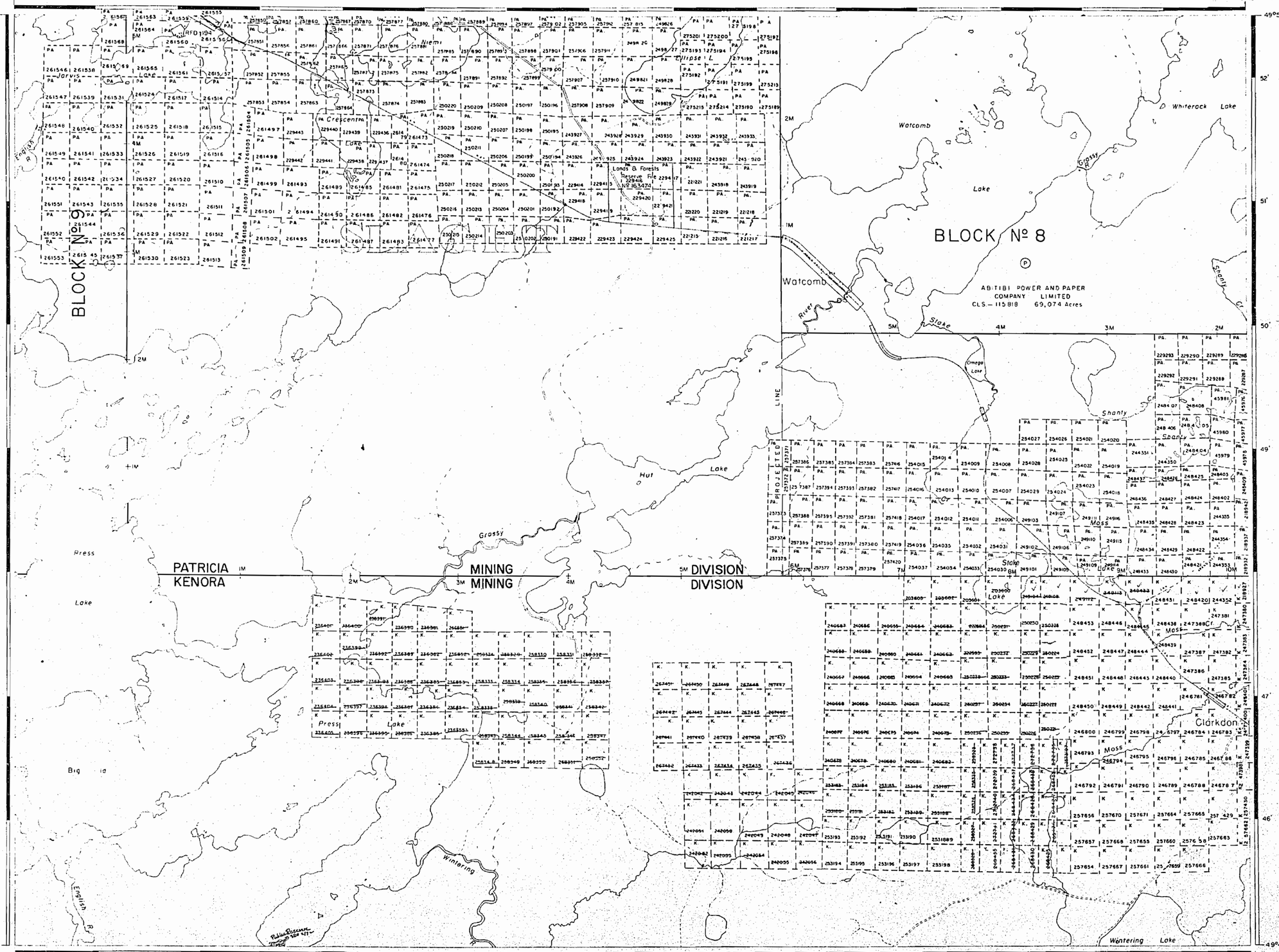

PASS LAKE M-2018

AREA OF.

PRESS LAKE

DISTRICT OF
KENORA

KENORA & PATRICIA
MINING DIVISION

SCALE: 1-INCH = 40 CHAINS

LEGEND

PATENTED LAND	Ⓟ or
PATENTED FOR SURFACE RIGHTS ONLY	
LEASES	
LICENSE OF OCCUPATION	L.O.
CROWN LAND SALE	C.S.
LOCATED LAND	Loc.
CANCELLED	C.
MINING RIGHTS ONLY	M.R.O.
SURFACE RIGHTS ONLY	S.R.O.
HIGHWAY & ROUTE No.	17
ROADS	
TRAILS	
RAILWAYS	
POWER LINES	
MARSH OR MUSKEG	
MINES	

*used only with summer resort locations or when space is limited

NOTES

400' Surface Rights Reservation Around the Shores of All Lakes and Rivers

Jan. 25/71
May 3/71
June 2/71
Sept. 8/71
Oct. 13/71
Dec. 11/72
2/21/73

PLAN NO. M-1947

DEPARTMENT OF MINES
— ONTARIO —

Press

JC

497912

1947

M-1947

PRESS LAKE AREA.

Dec 15/09
Jan. 22/10
March 17/10
May 8/10

DISTRICT OF KENORA.

Scale, 40 chains to an inch.

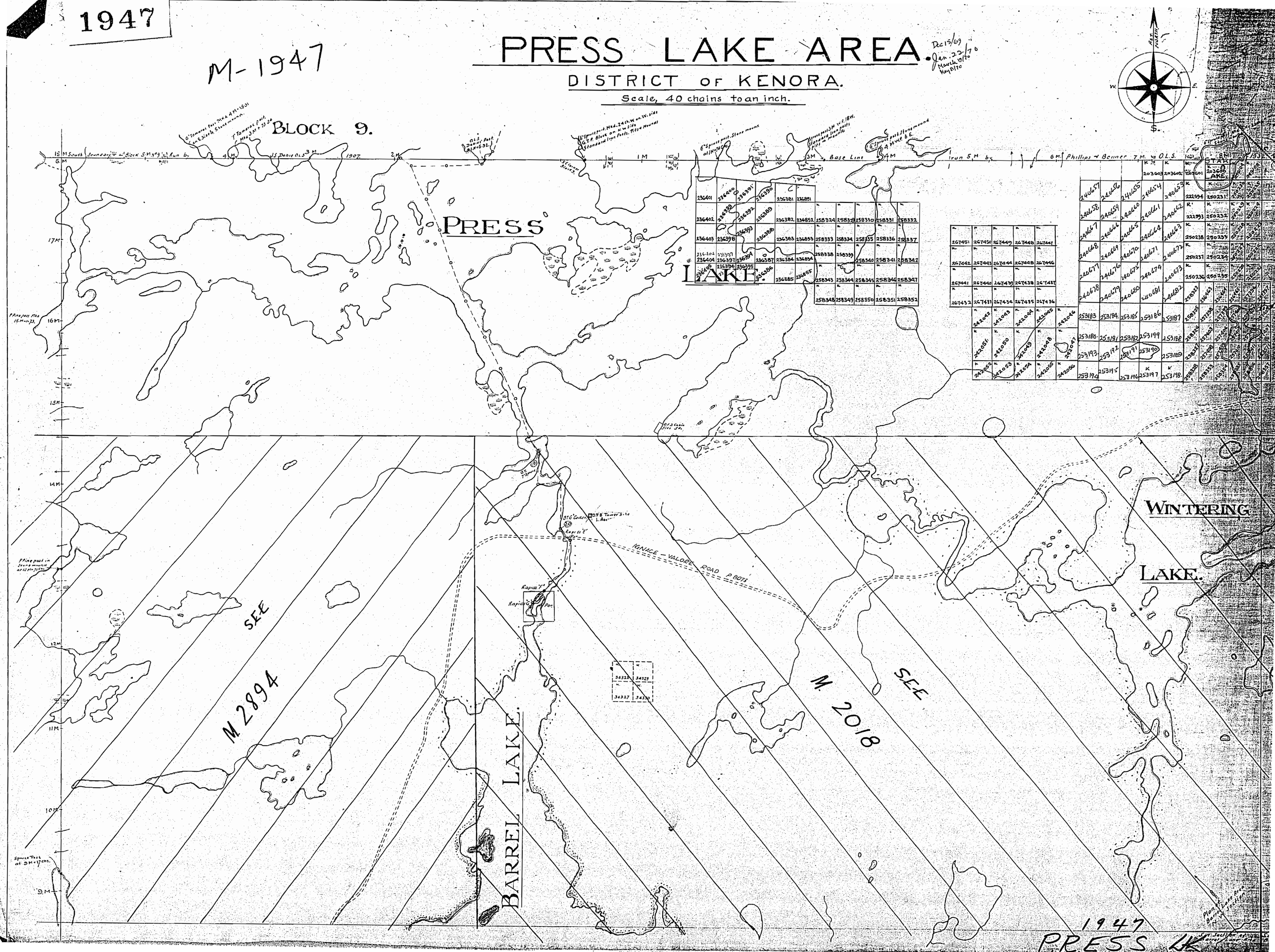

1947

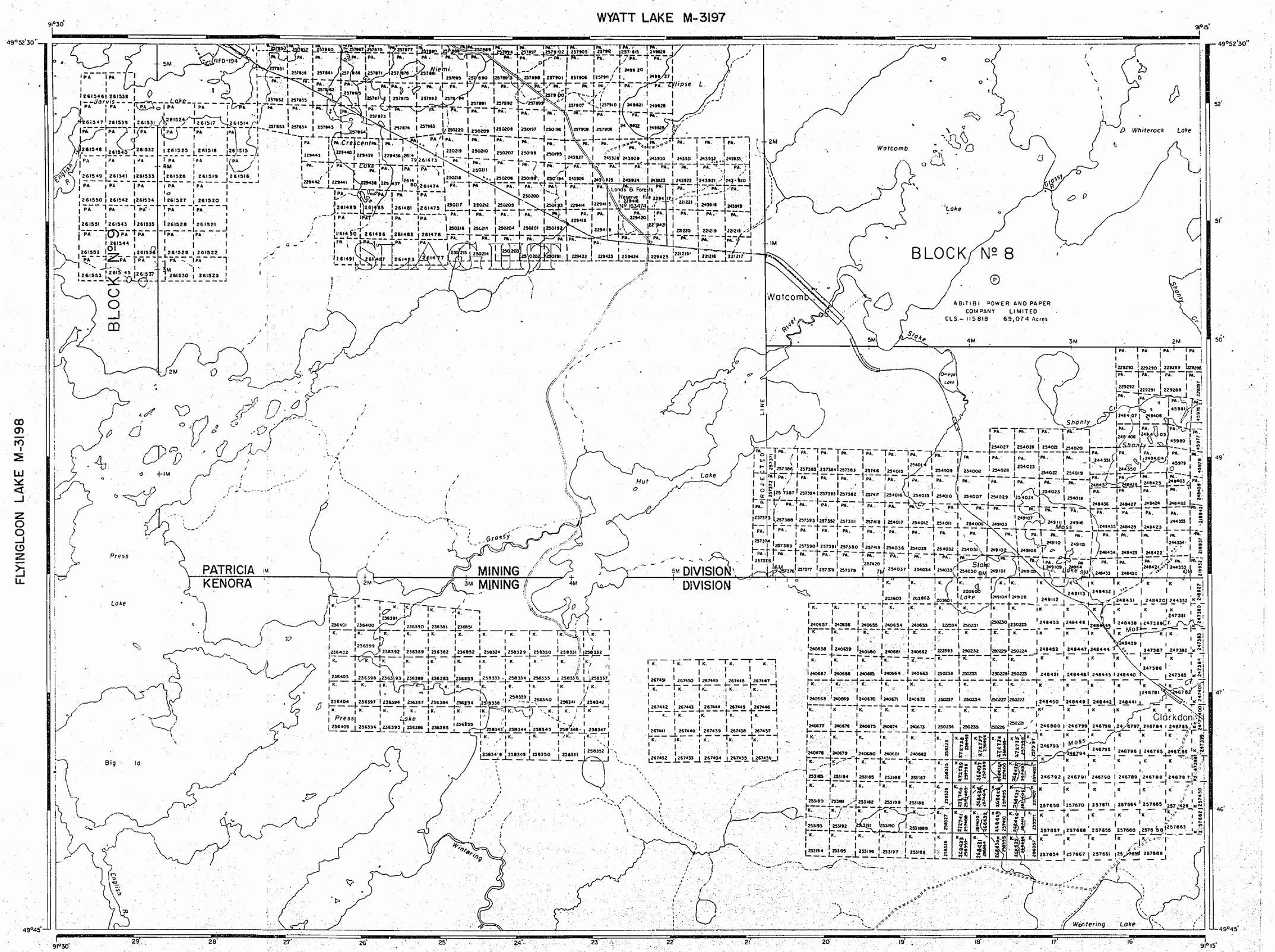

AREA OF

PRESS LAKE

DISTRICT OF
KENORA

KENORA & PATRICIA
MINING DIVISION

SCALE: 1-INCH = 40 CHAINS

LEGEND

PATENTED LAND	Ⓟ or ●
PATENTED FOR SURFACE RIGHTS ONLY	●
LEASES	Ⓛ
LICENSE OF OCCUPATION	L.O.
CROWN LAND SALE	C.S.
LOCATED LAND	Loc.
CANCELLED	C.
MINING RIGHTS ONLY	M.R.O.
SURFACE RIGHTS ONLY	S.R.O.
HIGHWAY & ROUTE No.	(17)
ROADS	
TRAILS	
RAILWAYS	
POWER LINES	
MARSH OR MUSKEG	
MINES	

*used only with summer resort locations or when space is limited

NOTES

400' Surface Rights Reservation Around the Shores of All Lakes and Rivers

DATE OF ISSUE
MAY 11 1970
ONTARIO DEPT. OF MINES

PLAN NO. M-1947

DEPARTMENT OF MINES
— ONTARIO —

JC.

497912

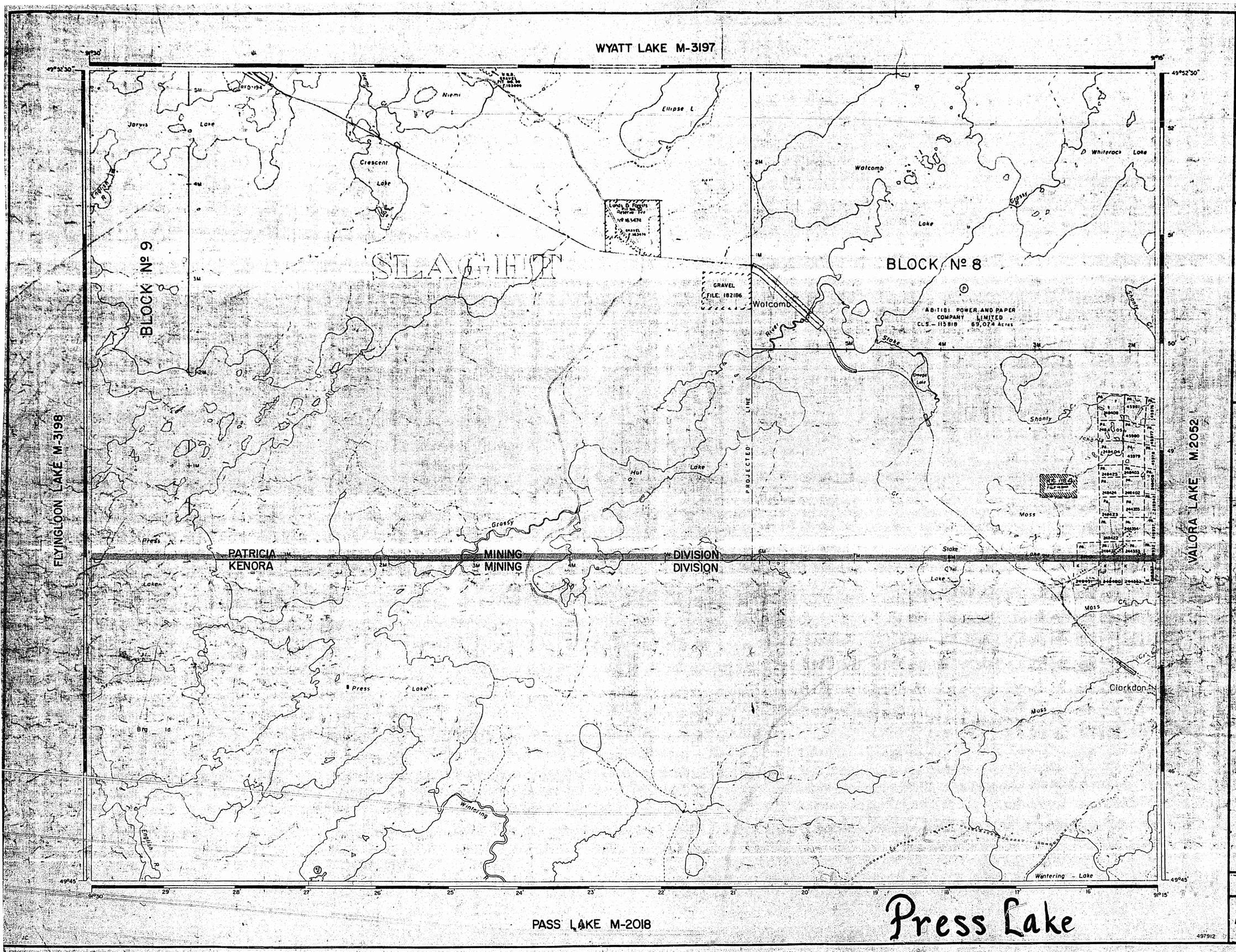

AREA OF

PRESS LAKE

DISTRICT OF KENORA

KENORA & PATRICIA MINING DIVISION

SCALE: 1-INCH = 40 CHAINS

LEGEND

PATENTED LAND
PATENTED FOR SURFACE RIGHTS ONLY
LEASES
LICENSE OF OCCUPATION
CROWN LAND SALE
LOCATED LAND
CANCELLED
MINING RIGHTS ONLY
SURFACE RIGHTS ONLY
HIGHWAY & ROUTE No.
ROADS
TRAILS
RAILWAYS
POWER LINES
MARSH OR MUSKEG
MINES

*used only with summer resort locations or when space is limited

NOTES

400' Surface Rights Reservation Along Shores of All Lakes and Rivers

Areas withdrawn from staking under Section 43 of the Mining Act. R.S.O. 1970

File	Date	Disposition
163474	Feb. 17/72	S.R.O.

DATE OF ISSUE MAR 1 1974

NATIONAL TOPOGRAPHIC SERIES 52 G 14

PLAN NO. M-1947

ONTARIO
MINISTRY OF NATURAL RESOURCES
SURVEYS AND MAPPING BRANCH

Press Lake

497912

1947

M-1947

PRESS LAKE AREA

DISTRICT OF KENORA.

Scale, 40 chains to an inch.

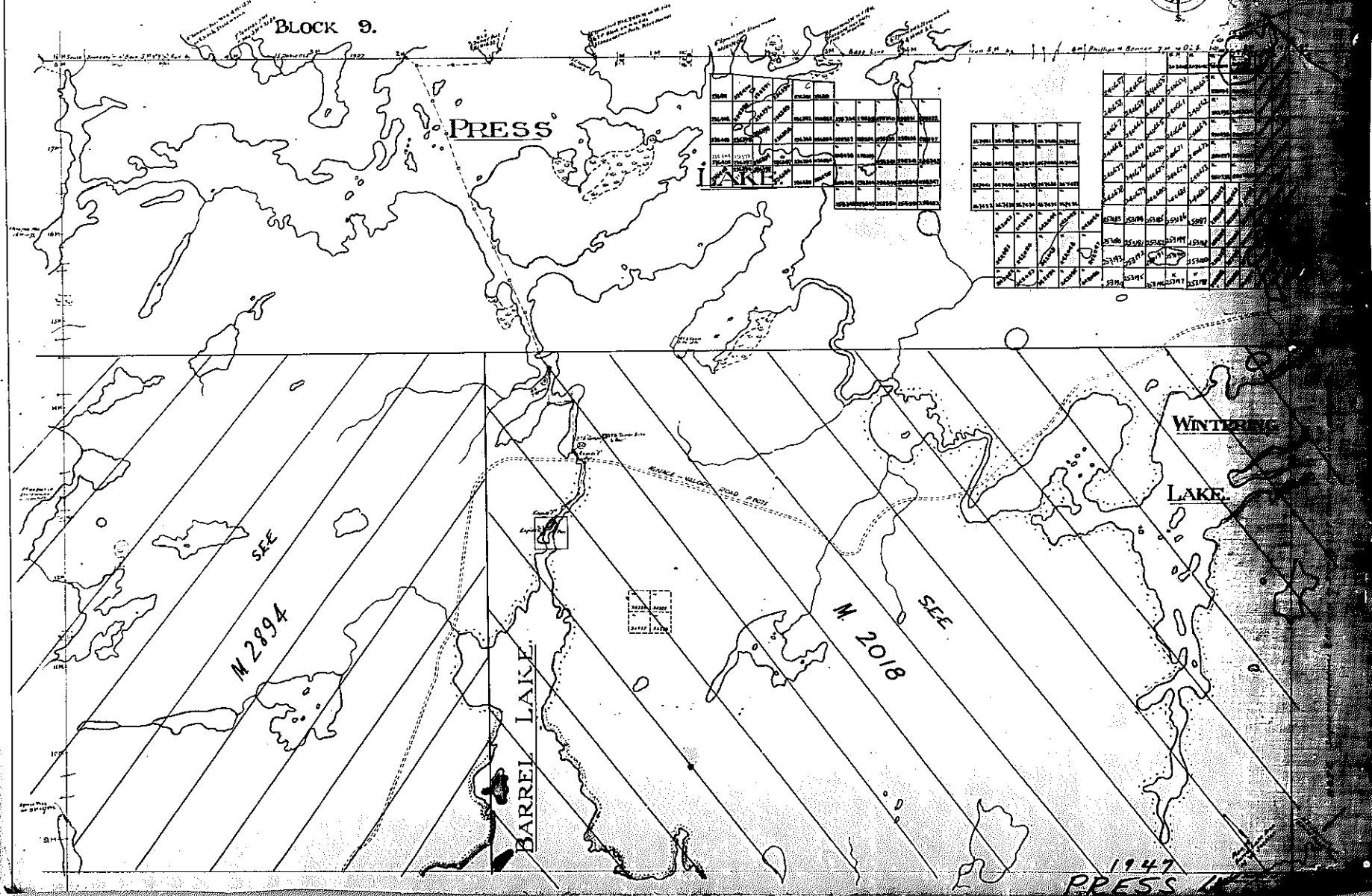

1947

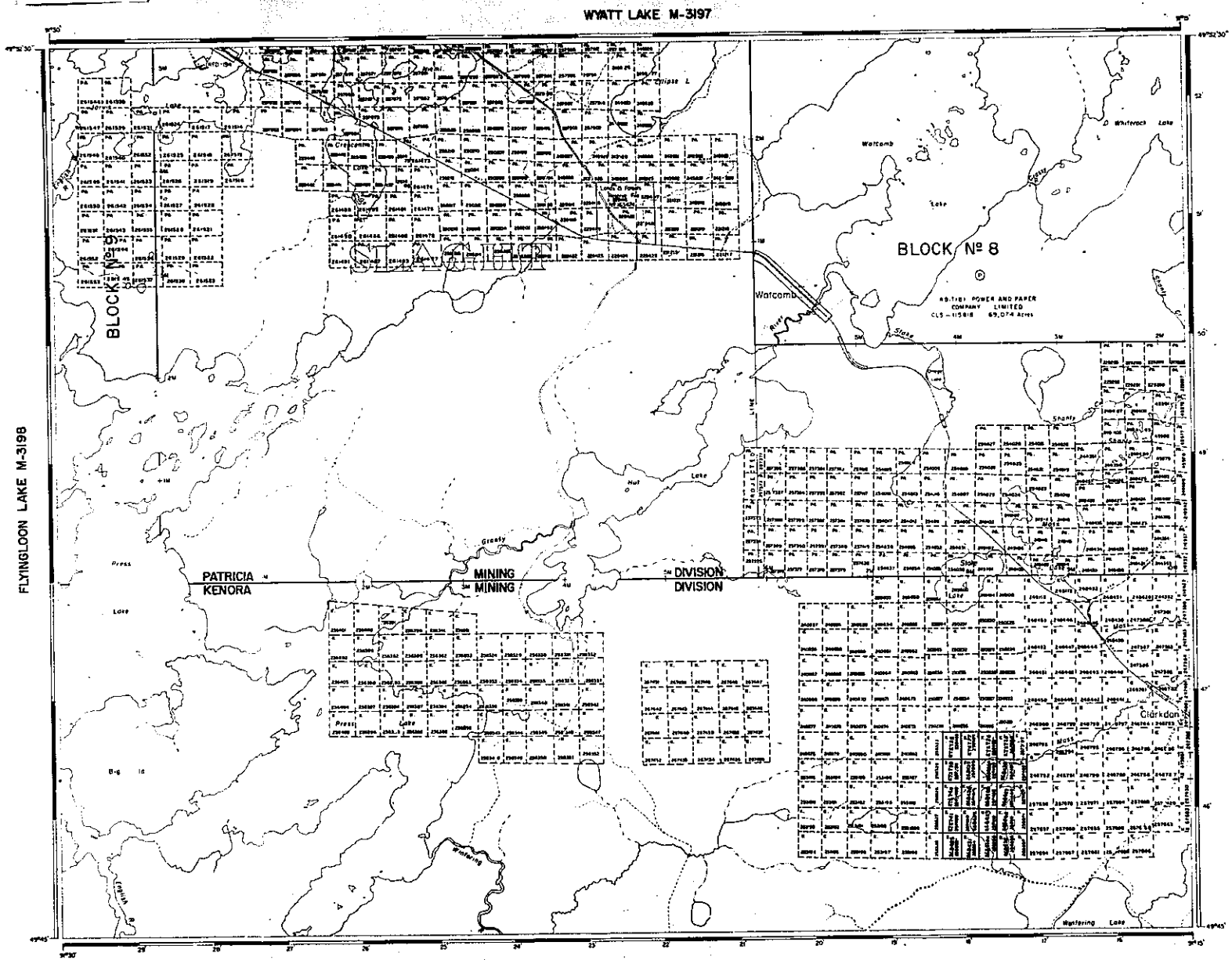

AREA OF

PRESS LAKE

DISTRICT OF
KENORA

KENORA & PATRICIA
MINING DIVISION

SCALE: 1-INCH = 40 CHAINS

LEGEND

PATENTED LAND	Ⓟ or ●
PATENTED FOR SURFACE RIGHTS ONLY	
LEASES	Ⓛ
LICENSE OF OCCUPATION	L.O.
CROWN LAND SALE	C.S.
LOCATED LAND	Loc.
CANCELLED	C.
MINING RIGHTS ONLY	M.R.O.
SURFACE RIGHTS ONLY	S.R.O.
HIGHWAY & ROUTE No.	
ROADS	
TRAILS	
RAILWAYS	
POWER LINES	
MARSH OR MUSKEG	
MINES	

*used only with summer resort locations or when space is limited

NOTES

400' Surface Rights Reservation Around the Shores of All Lakes and Rivers

DATE OF ISSUE
MAY 11 1970
OTTAWA DEPT. OF MINES

PLAN NO. M-1947

DEPARTMENT OF MINES
—ONTARIO—

1947

WYATT LAKE M-3197

FLYINGLOON LAKE M-3198

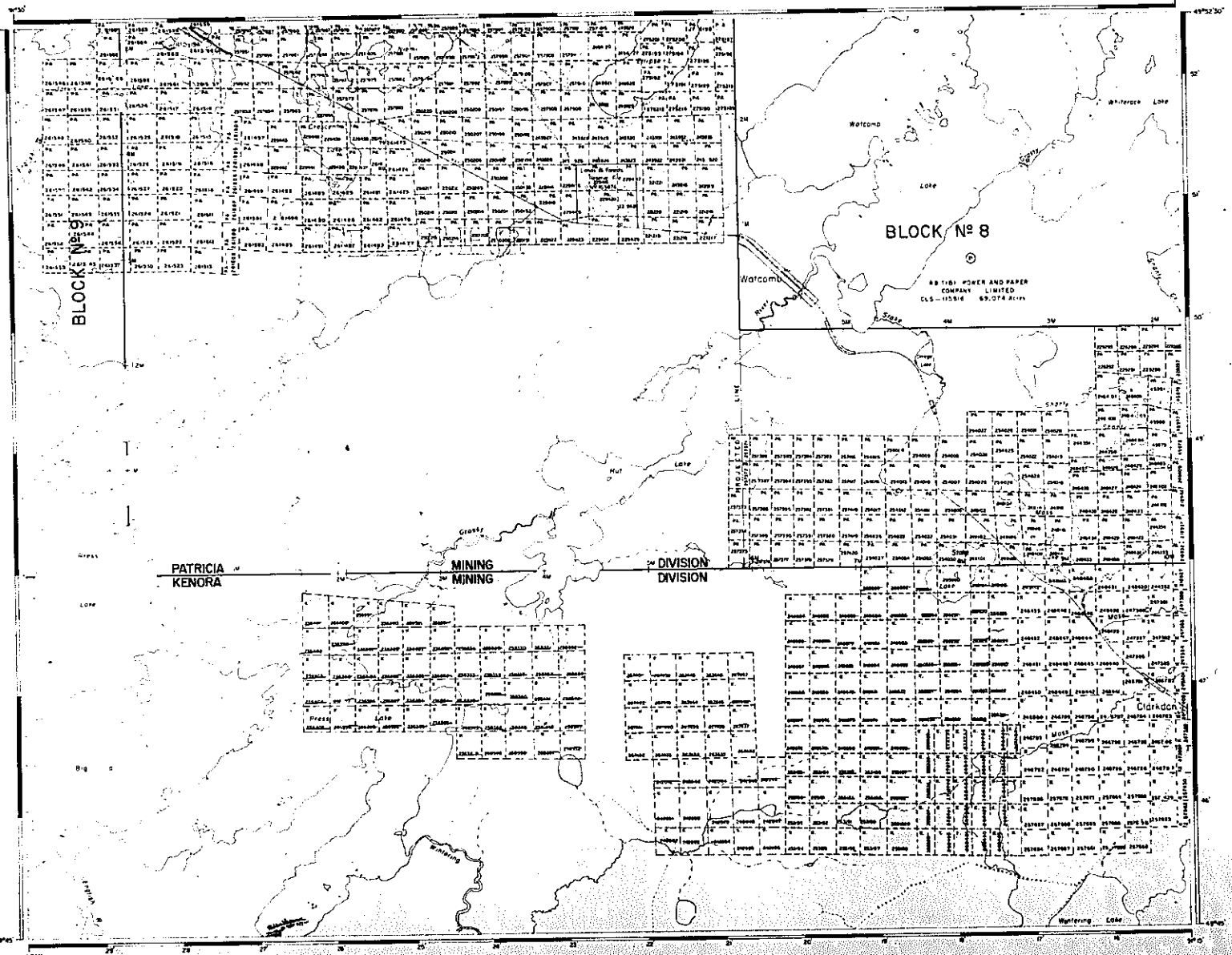

PASS LAKE M-2018

AREA OF.

PRESS LAKE

DISTRICT OF
KENORA

KENORA & PATRICIA
MINING DIVISION

SCALE: 1-INCH = 40 CHAINS

LEGEND

PATENTED LAND	P or
PATENTED FOR SURFACE RIGHTS ONLY	
LEASES	L
LICENSE OF OCCUPATION	LO
CROWN LAND SALE	CS
LOCATED LAND	LL
CANCELLED	C
MINING RIGHTS ONLY	MRO
SURFACE RIGHTS ONLY	SRO
HIGHWAY & ROUTE No	11
ROADS	
TRAILS	
RAILWAYS	
POWER LINES	
MARSH OR MUSKEG	
MINES	

* used only with summer resort locations or when space is limited

NOTES

400' Surface Rights Reservation in and the Shores of All Lakes and Rivers

Jan 25/71
May 3/71
June 2/71
Sept. 8/71
Oct. 13/71
Dec. 11/72
2/21/73

PLAN NO. M-1947

DEPARTMENT OF MINES
— ONTARIO —

PRESS