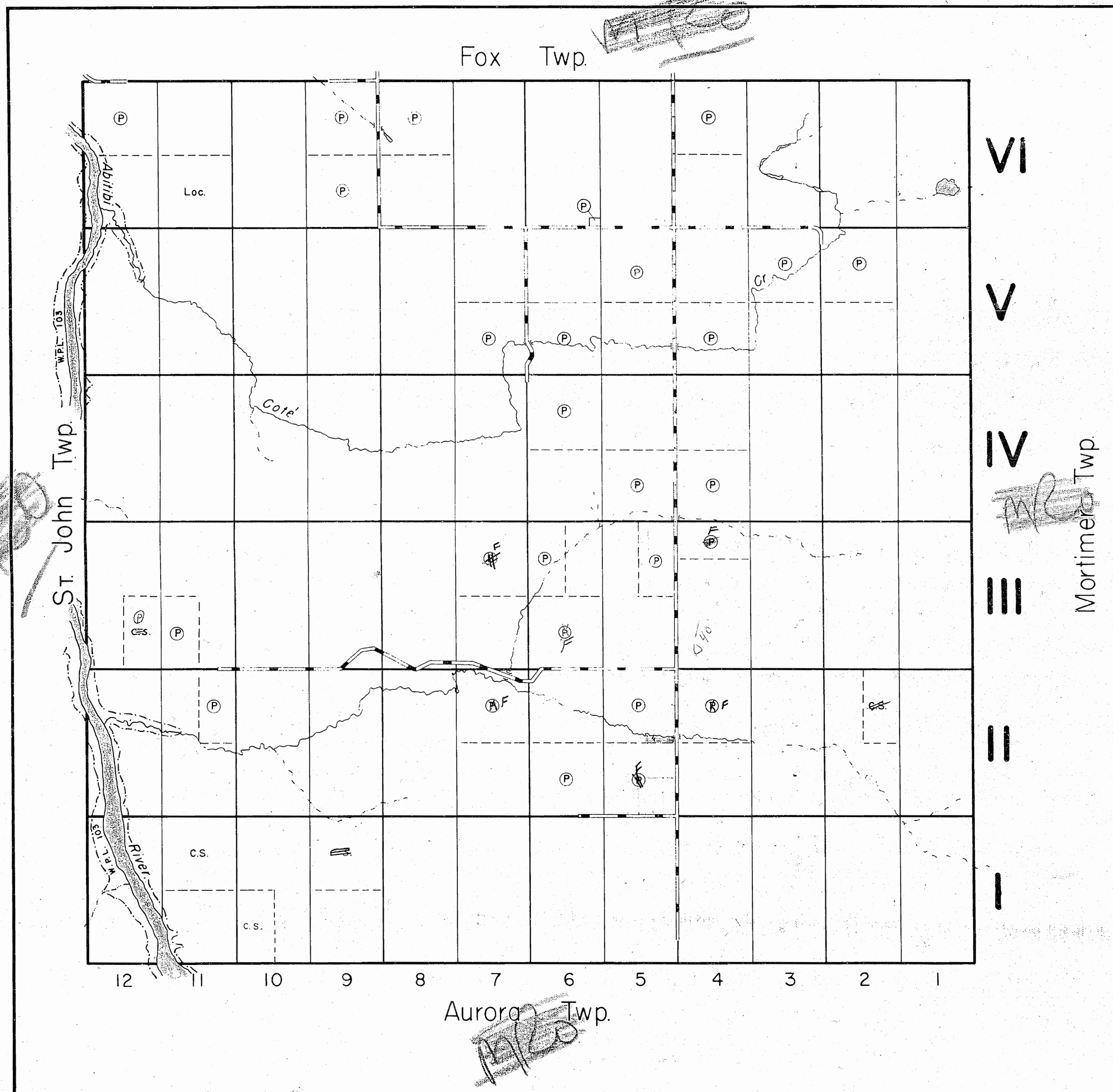

THE TOWNSHIP OF PYNE

DISTRICT OF COCHRANE

PORCUPINE MINING DIVISION

SCALE: 1-INCH = 40 CHAINS

LEGEND

PATENTED LAND	Ⓟ
CROWN LAND SALE	C.S.
LEASES	Ⓛ
LOCATED LAND	Loc.
LICENSE OF OCCUPATION	L.O
ROADS	
IMPROVED ROADS	
RAILWAYS	
POWER LINES	
MARSH OR MUSKEG	
WATER POWER LEASE	W.P.L.

NOTES

Water Power Lease 103, to Abitibi Power & Paper Co. to Contour 780 shown thus:

H.E.P.C.

400' Surface Rights Reservation around all Lakes and Rivers.

~~MINING CLAIMS STAKED IN THIS TWP. LIMITED TO MINING RIGHTS ONLY. O/C 199/50~~ SEE LAND ROLL

MINING RECORDER
RECEIVED
OCT 11 1962
PORCUPINE MINING DIVISION

PLAN NO – M-573

DEPARTMENT OF MINES
—ONTARIO—

GEM.

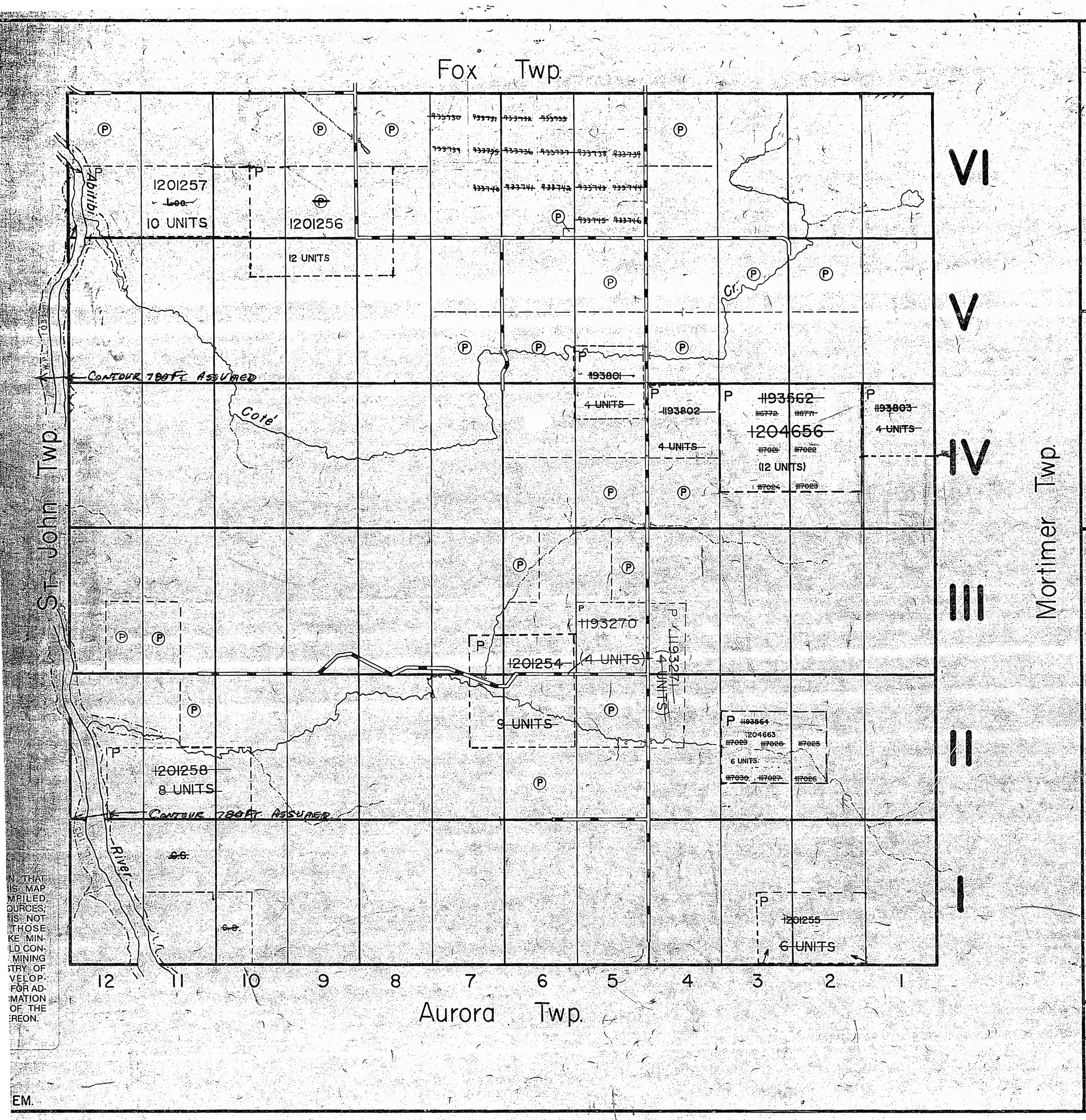

THE TOWNSHIP OF PYNE

DISTRICT OF COCHRANE

PORCUPINE MINING DIVISION

SCALE: 1-INCH = 40 CHAINS

LEGEND

PATENTED LAND	Ⓟ
CROWN LAND SALE	C.S.
LEASES	Ⓛ
LOCATED LAND	Loc.
LICENSE OF OCCUPATION	L.O.
ROADS	
IMPROVED ROADS	
RAILWAYS	
POWER LINES	
MARSH OR MUSKEG	
WATER POWER LEASE	W.P.L.

NOTES

Flooding rights along shores of Abitibi River to contour 780' reserved to H.E.P.C.

400' Surface Rights Reservation around all Lakes and Rivers.

WORK PERMIT. ~~(EXPIRES MARCH 31, 1988)~~ (RENEWED, EXPIRES MARCH 31, 1989)

DATE OF ISSUE

OCT 08 1997

PROVINCIAL RECORDING OFFICE - SUDBURY

Received Oct 15/79

PLAN NO - M-573

ONTARIO

MINISTRY OF NATURAL RESOURCES

SURVEYS AND MAPPING BRANCH

N THAT
IS MAP
MPILED
OURCES,
IS NOT
THOSE
KE MIN-
LD CON-
MINING
STRY OF
VELOP-
FOR AD-
MATION
OF THE
REON.

EM.

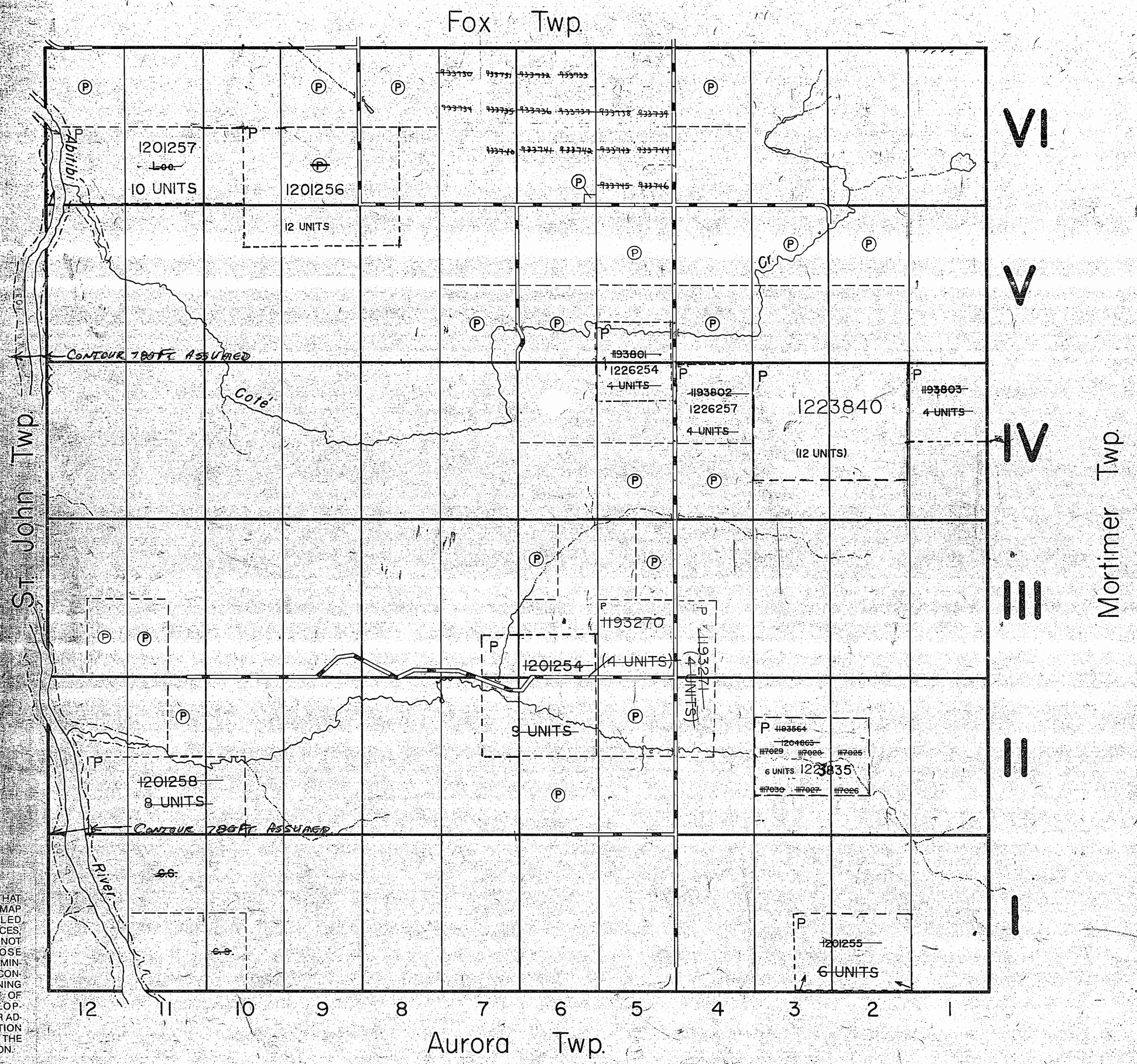

THE TOWNSHIP OF PYNE

DISTRICT OF COCHRANE

PORCUPINE MINING DIVISION

SCALE: 1-INCH = 40 CHAINS

LEGEND

PATENTED LAND	Ⓟ
CROWN LAND SALE	C.S.
LEASES	Ⓛ
LOCATED LAND	Loc.
LICENSE OF OCCUPATION	L.O.
ROADS	
IMPROVED ROADS	
RAILWAYS	
POWER LINES	
MARSH OR MUSKEG	
WATER POWER LEASE	W.P.L.

NOTES

Flooding rights along shores of Abitibi River to contour 780' reserved to H.E.P.C.

400' Surface Rights Reservation around all Lakes and Rivers.

WORK PERMIT ~~(EXPIRES MARCH 31, 1988)~~
(RENEWED, EXPIRES MARCH 31, 1989)

DATE OF ISSUE

MAY 22 1998

PROVINCIAL RECORDING OFFICE - SUDBURY

Received Oct 15/79

PLAN NO – M-573

ONTARIO
MINISTRY OF NATURAL RESOURCES
SURVEYS AND MAPPING BRANCH

...ION THAT
THIS MAP
COMPILED
SOURCES,
IT IS NOT
THOSE
TAKE MIN-
OULD CON-
E MINING
INISTRY OF
DEVELOP-
S, FOR AD-
ORMATION
S OF THE
HEREON.

GEM.

573

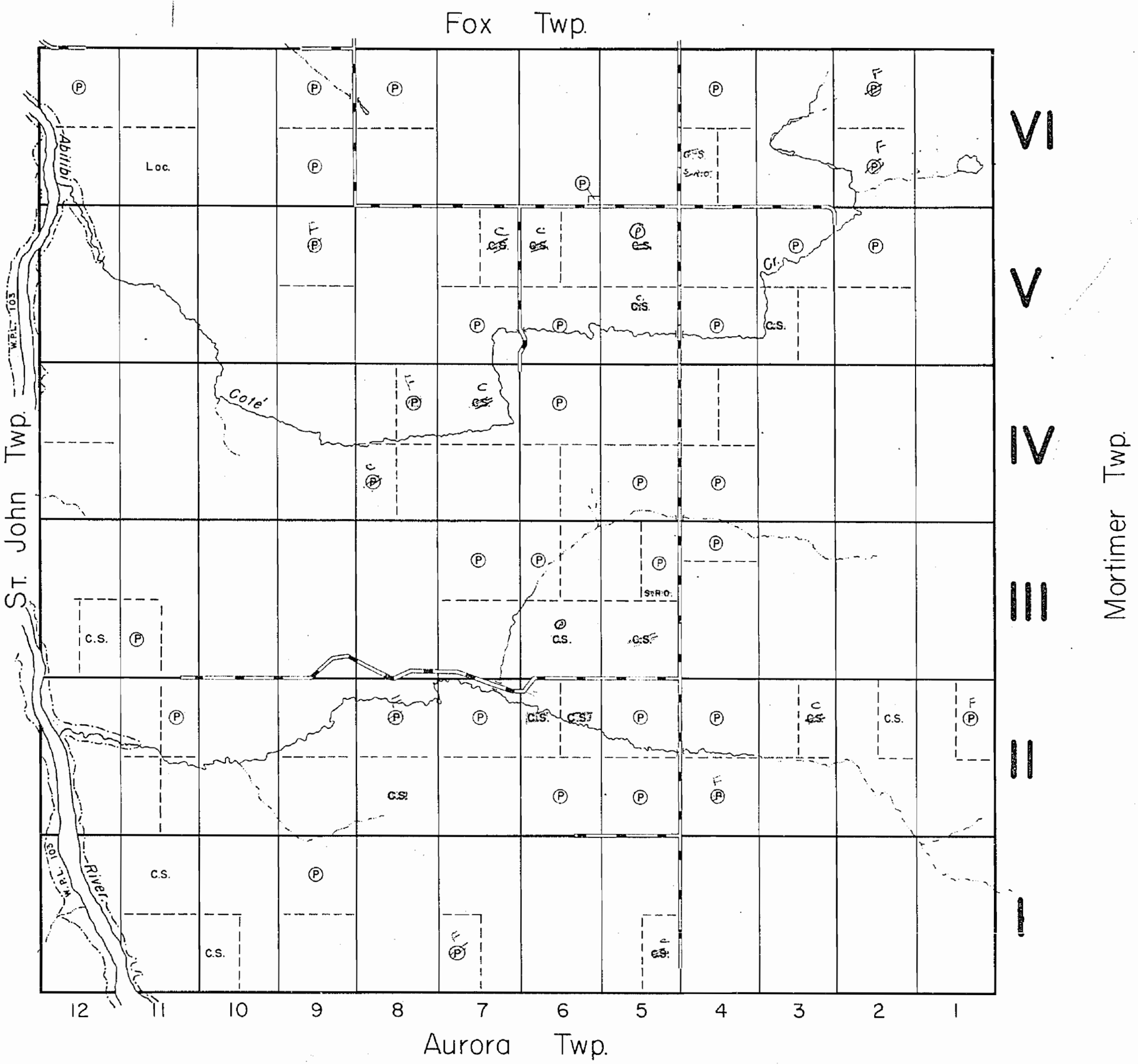

THE TOWNSHIP OF PYNE

DISTRICT OF COCHRANE

PORCUPINE MINING DIVISION

SCALE: 1-INCH = 40 CHAINS

LEGEND

PATENTED LAND	Ⓟ
CROWN LAND SALE	C.S.
LEASES	Ⓛ
LOCATED LAND	Loc.
LICENSE OF OCCUPATION	L.O.
ROADS	
IMPROVED ROADS	
RAILWAYS	
POWER LINES	
MARSH OR MUSKEG	
WATER POWER LEASE	W.P.L.

NOTES

Water Power Lease 103, to Abitibi Power & Paper Co. to Contour 780 shown thus:

Mining Rights Only to apply on mining claims staked out & recorded on or after July 25 1950 in this Twp. Ontario Gazette Aug 5 1950 Ontario Regulation 169-50.

By O. Reg. 199-50 which amends previous regulations and which is effective as of Sept. 1, 1950. Surface rights only on lands sold as of this date.

PLAN NO – M-573

DEPARTMENT OF MINES
—ONTARIO—

GEM.

573

RECEIVED
JAN 22 1951
TEMISKAMING
MINING DIVISION

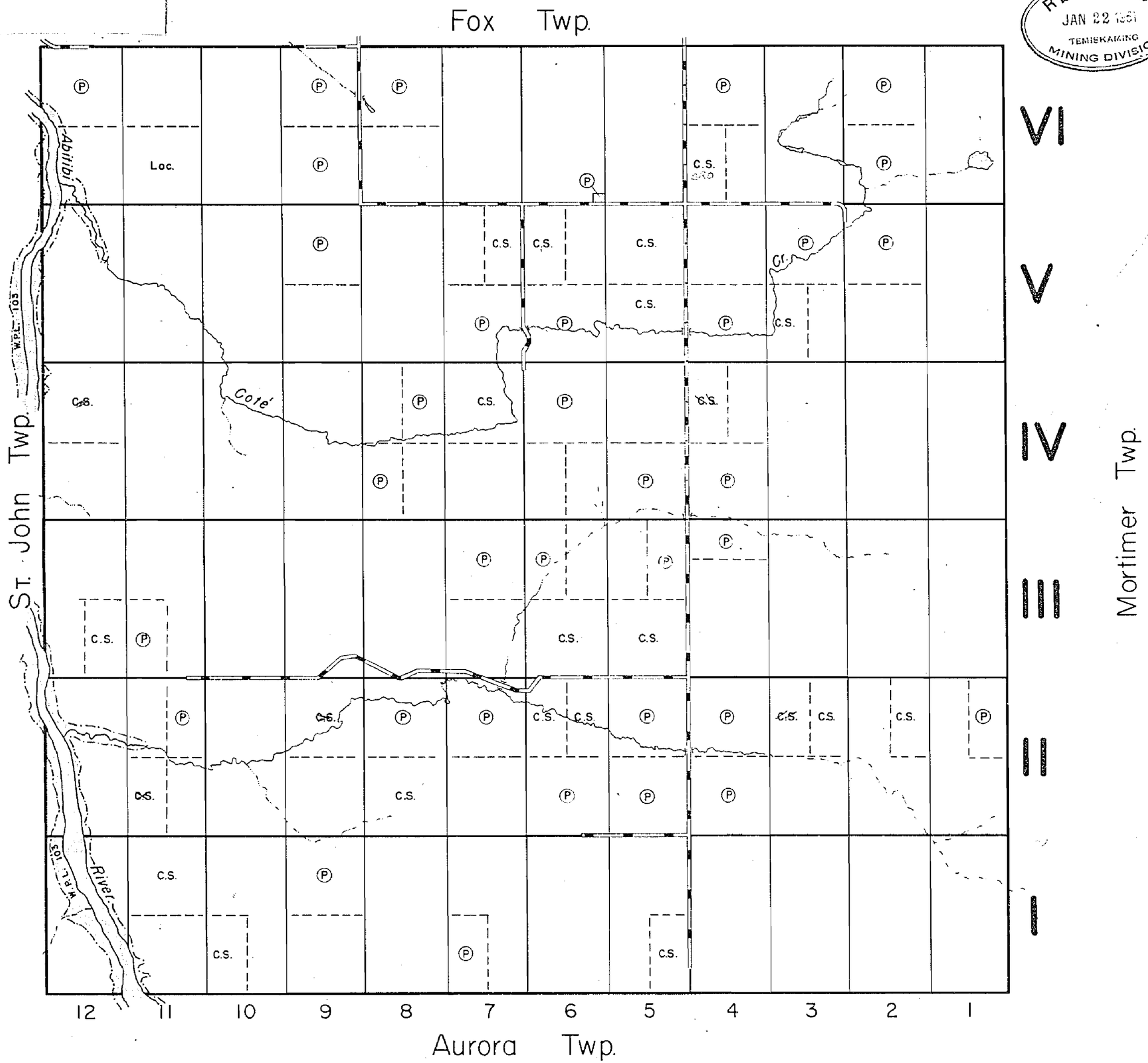

THE TOWNSHIP OF PYNE

DISTRICT OF COCHRANE

TIMISKAMING MINING DIVISION

SCALE: 1-INCH = 40 CHAINS

LEGEND

PATENTED LAND	Ⓟ
CROWN LAND SALE	C.S.
LEASES	Ⓛ
LOCATED LAND	Loc.
LICENSE OF OCCUPATION	L.O.
ROADS	
IMPROVED ROADS	
RAILWAYS	
POWER LINES	
MARSH OR MUSKEG	
WATER POWER LEASE	W.P.L.

NOTES

Water Power Lease 103, to Abitibi Power & Paper Co. to Contour 780 shown thus:

Mining Rights Only to apply on mining claims staked out & recorded on or after July 25 1950 in this Twp. Ontario Gazette Aug 5 1950 Ontario Regulation 169-50.

By O Reg. 199-50 which amends previous regulations and which is effective as of Sept 1, 1950, the mines and minerals in this Township have been reserved.

M-573

PLAN NO – T. 151a

DEPARTMENT OF MINES
—ONTARIO—

GEM.

573

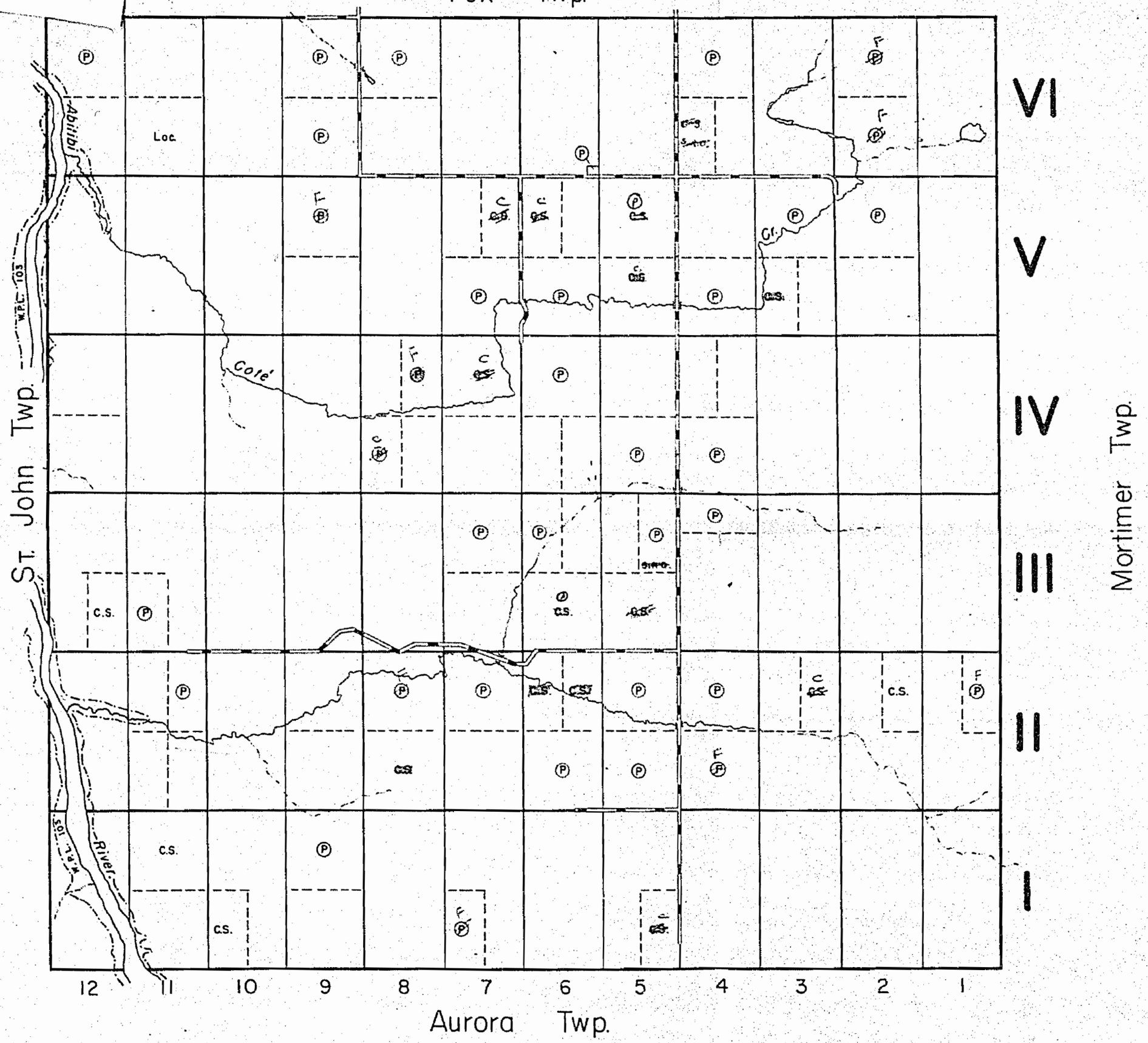

THE TOWNSHIP OF

PYNE

DISTRICT OF COCHRANE

PORCUPINE MINING DIVISION

SCALE: 1-INCH = 40 CHAINS

LEGEND

PATENTED LAND	Ⓟ
CROWN LAND SALE	C.S.
LEASES	Ⓛ
LOCATED LAND	Loc.
LICENSE OF OCCUPATION	L.O.
ROADS	
IMPROVED ROADS	
RAILWAYS	
POWER LINES	
MARSH OR MUSKEG	
WATER POWER LEASE	W.P.L.

NOTES

Water Power Lease 103, to Abitibi Power & Paper Co. to Contour 780 shown thus:

Mining Rights Only to apply on mining claims staked out & recorded on or after July 25 1950 in this Twp. Ontario Gazette Aug 5 1950 Ontario Regulation 169-50.

By O. Reg. 199-50 which amends previous regulations and which is effective as of Sept. 1, 1950. Surface rights only on lands sold as of this date.

PLAN NO - M-573

DEPARTMENT OF MINES
—ONTARIO—

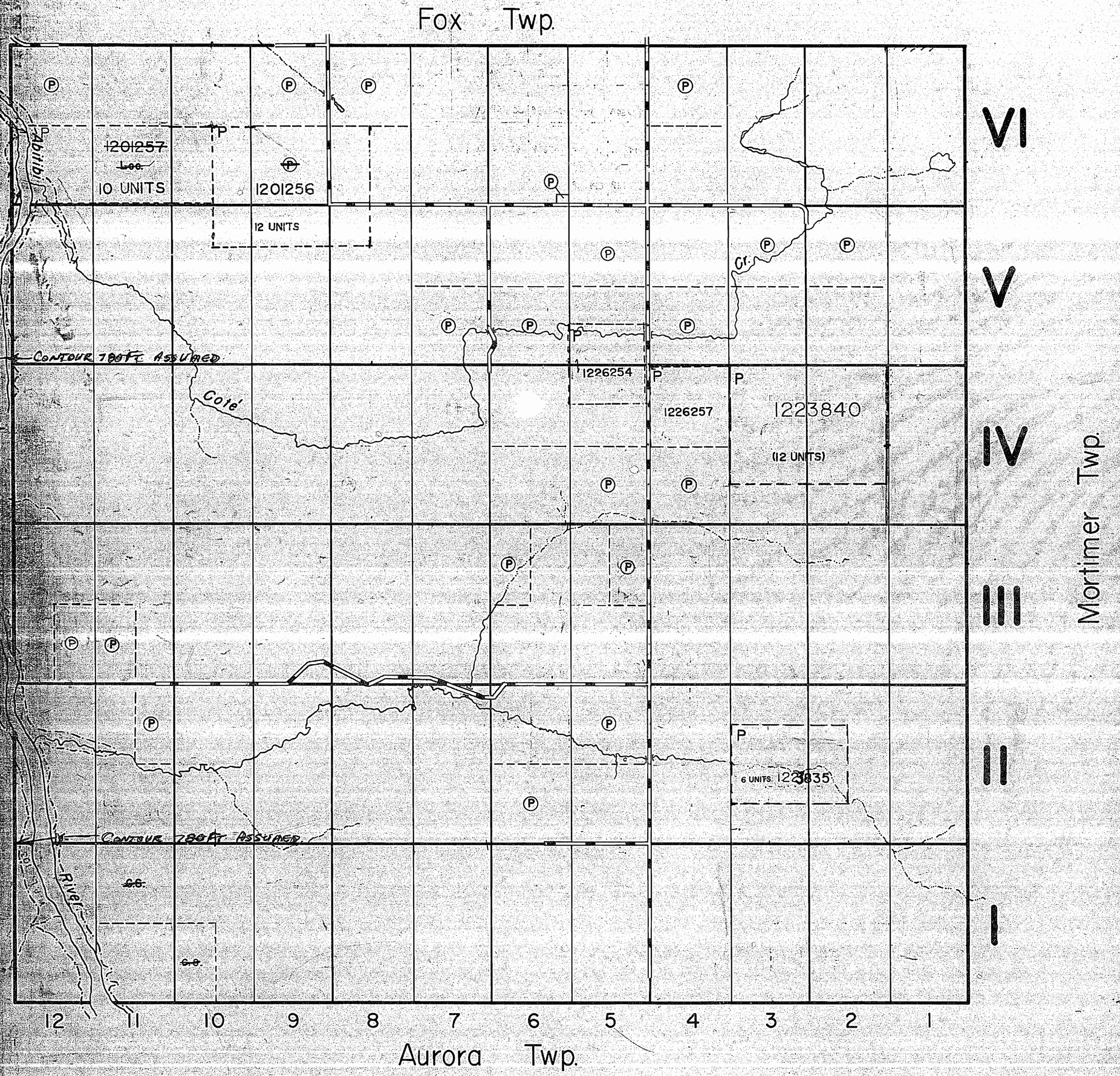

THE TOWNSHIP OF PYNE

DISTRICT OF COCHRANE

PORCUPINE MINING DIVISION

SCALE: 1-INCH = 40 CHAINS

LEGEND

PATENTED LAND	Ⓟ
CROWN LAND SALE	C.S.
LEASES	Ⓛ
LOCATED LAND	Loc.
LICENSE OF OCCUPATION	L.O.
ROADS	
IMPROVED ROADS	
RAILWAYS	
POWER LINES	
MARSH OR MUSKEG	
WATER POWER LEASE	W.P.L.

NOTES

Flooding rights along shores of Abitibi River to contour 780' reserved to H.E.P.C.

400' Surface Rights Reservation around all Lakes and Rivers.

Received Oct 15/79

PLAN NO – M-573

ONTARIO
MINISTRY OF NATURAL RESOURCES
SURVEYS AND MAPPING BRANCH

GEM

573

RECEIVED
JAN 22 1951
TEMISKAMING
MINING DIVISION

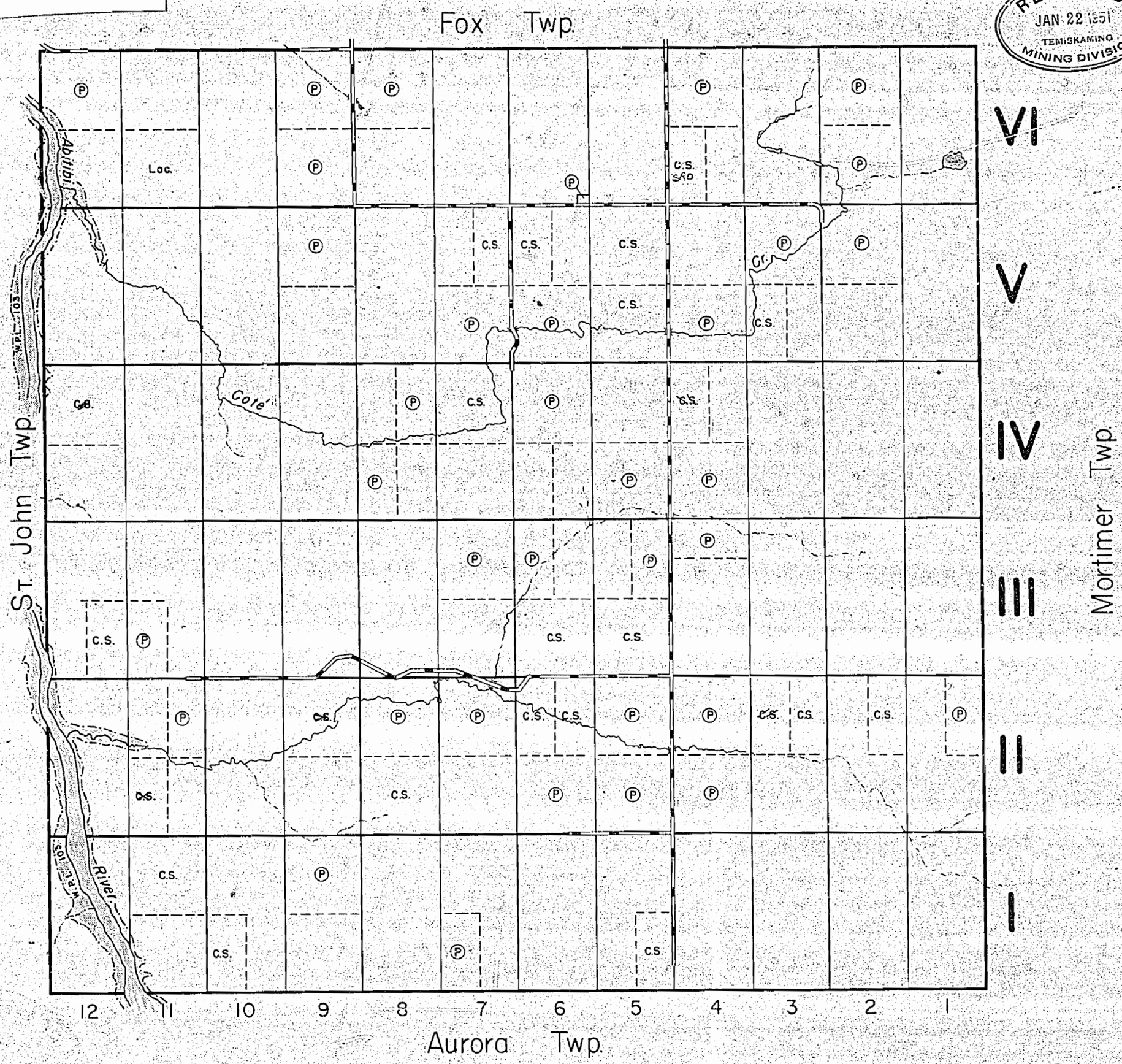

THE TOWNSHIP OF PYNE

DISTRICT OF COCHRANE

TIMISKAMING MINING DIVISION

SCALE: 1-INCH = 40 CHAINS

LEGEND

PATENTED LAND	Ⓟ
CROWN LAND SALE	C.S.
LEASES	Ⓛ
LOCATED LAND	Loc.
LICENSE OF OCCUPATION	L.O.
ROADS	
IMPROVED ROADS	
RAILWAYS	
POWER LINES	
MARSH OR MUSKEG	
WATER POWER LEASE	W.P.L.

NOTES

Water Power Lease 103, to Abitibi Power & Paper Co. to Contour 780 shown thus:

Mining Rights Only to apply on mining claims staked out & recorded on or after July 25, 1950 in this Twp. Ontario Gazette Aug. 5 1950 Ontario Regulation 169-50.

By O. Reg. 139-50 which amends previous regulations and which is effective as of Sept. 1, 1950, the mines and minerals in this Township have been reserved.

M-573

PLAN NO. – T. 151a

DEPARTMENT OF MINES
—ONTARIO—

GEM.

573

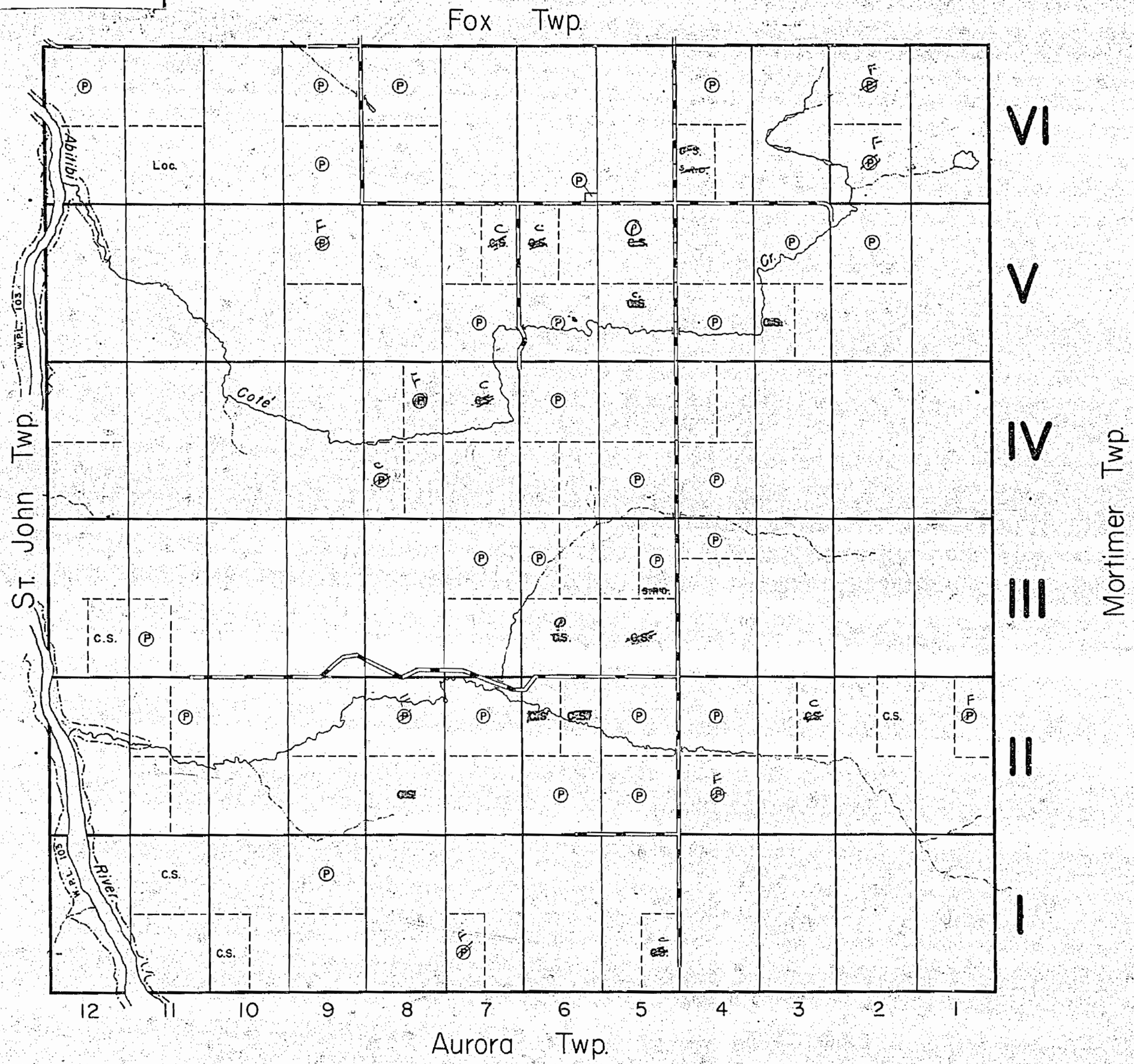

THE TOWNSHIP OF PYNE

DISTRICT OF COCHRANE

PORCUPINE MINING DIVISION

SCALE: 1-INCH = 40 CHAINS

LEGEND

PATENTED LAND	Ⓟ
CROWN LAND SALE	C.S.
LEASES	Ⓛ
LOCATED LAND	Loc.
LICENSE OF OCCUPATION	L.O.
ROADS	
IMPROVED ROADS	
RAILWAYS	
POWER LINES	
MARSH OR MUSKEG	
WATER POWER LEASE	W.P.L.

NOTES

Water Power Lease 103, to Abitibi Power & Paper Co. to Contour 780 shown thus:

Mining Rights Only to apply on mining claims staked out & recorded on or after July 25 1950 in this Twp. Ontario Gazette Aug 5 1950 Ontario Regulation 169-50.

By O. Reg. 199-50 which amends previous regulations and which is effective as of Sept. 1, 1950. Surface rights only on lands sold as of this date.

PLAN NO – M-573

DEPARTMENT OF MINES
—ONTARIO—

573

RECEIVED
JAN 22 1951
TEMISKAMING
MINING DIVISION

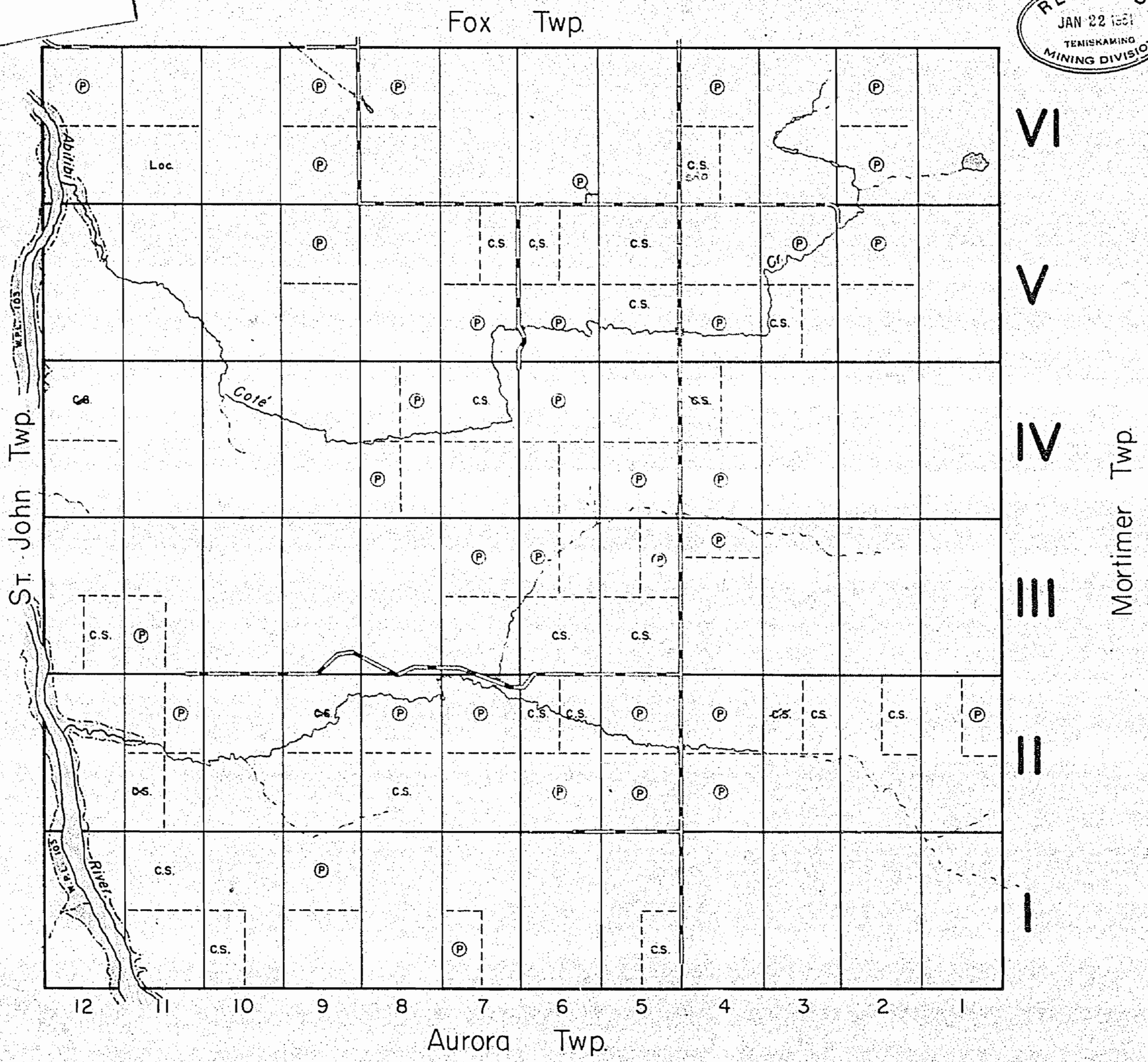

THE TOWNSHIP OF PYNE

DISTRICT OF COCHRANE

TIMISKAMING MINING DIVISION

SCALE: 1-INCH = 40 CHAINS

LEGEND

PATENTED LAND	Ⓟ
CROWN LAND SALE	C.S.
LEASES	Ⓛ
LOCATED LAND	Loc.
LICENSE OF OCCUPATION	L.O.
ROADS	
IMPROVED ROADS	
RAILWAYS	
POWER LINES	
MARSH OR MUSKEG	
WATER POWER LEASE	W.P.L.

NOTES

Water Power Lease 103, to Abitibi Power & Paper Co. to Contour 780 shown thus:

Mining Rights Only to apply on mining claims staked out & recorded on or after July 25 1950 in this Twp. Ontario Gazette Aug 5 1950 Ontario Regulation 169-50.

By O Reg. 199-50 which amends previous regulations and which is effective as of Sept. 1, 1950, the mines and minerals in this Township have been reserved

M-573.

PLAN NO – T. 151a

DEPARTMENT OF MINES
—ONTARIO—

GEM