2092

M.S.O.S.

RAMSAY WRIGHT TWP.

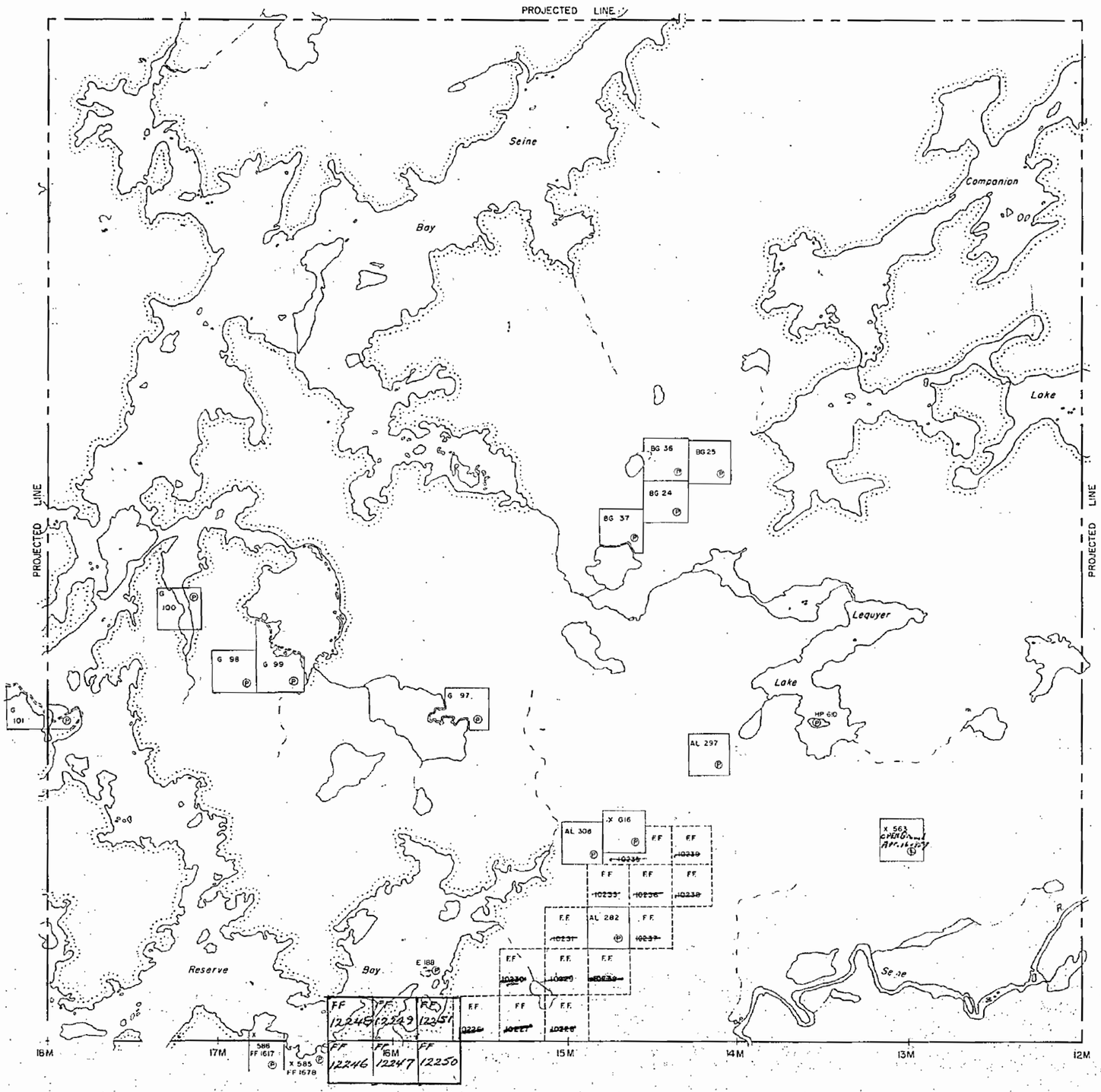

Hutchinson Twp.

THE TOWNSHIP
OF

RAMSAY WRIGHT

DISTRICT OF
RAINY RIVER

FORT FRANCES
MINING DIVISION

SCALE: 1-INCH=40 CHAINS

LEGEND

PATENTED LAND	Ⓟ
CROWN LAND SALE	C.S.
LEASES	Ⓛ
LOCATED LAND	Loc.
LICENSE OF OCCUPATION	L.O.
MINING RIGHTS ONLY	M.R.O.
SURFACE RIGHTS ONLY	S.R.O.
ROADS	
IMPROVED ROADS	
KING'S HIGHWAYS	
RAILWAYS	
POWER LINES	
MARSH OR MUSKEG	
MINES	
CANCELLED	C.

NOTES

400' Reserve to Dept. of Lands & Forests shown thus:

1956

PLAN NO. M-2092

DEPARTMENT OF MINES
— ONTARIO —

2092

2092

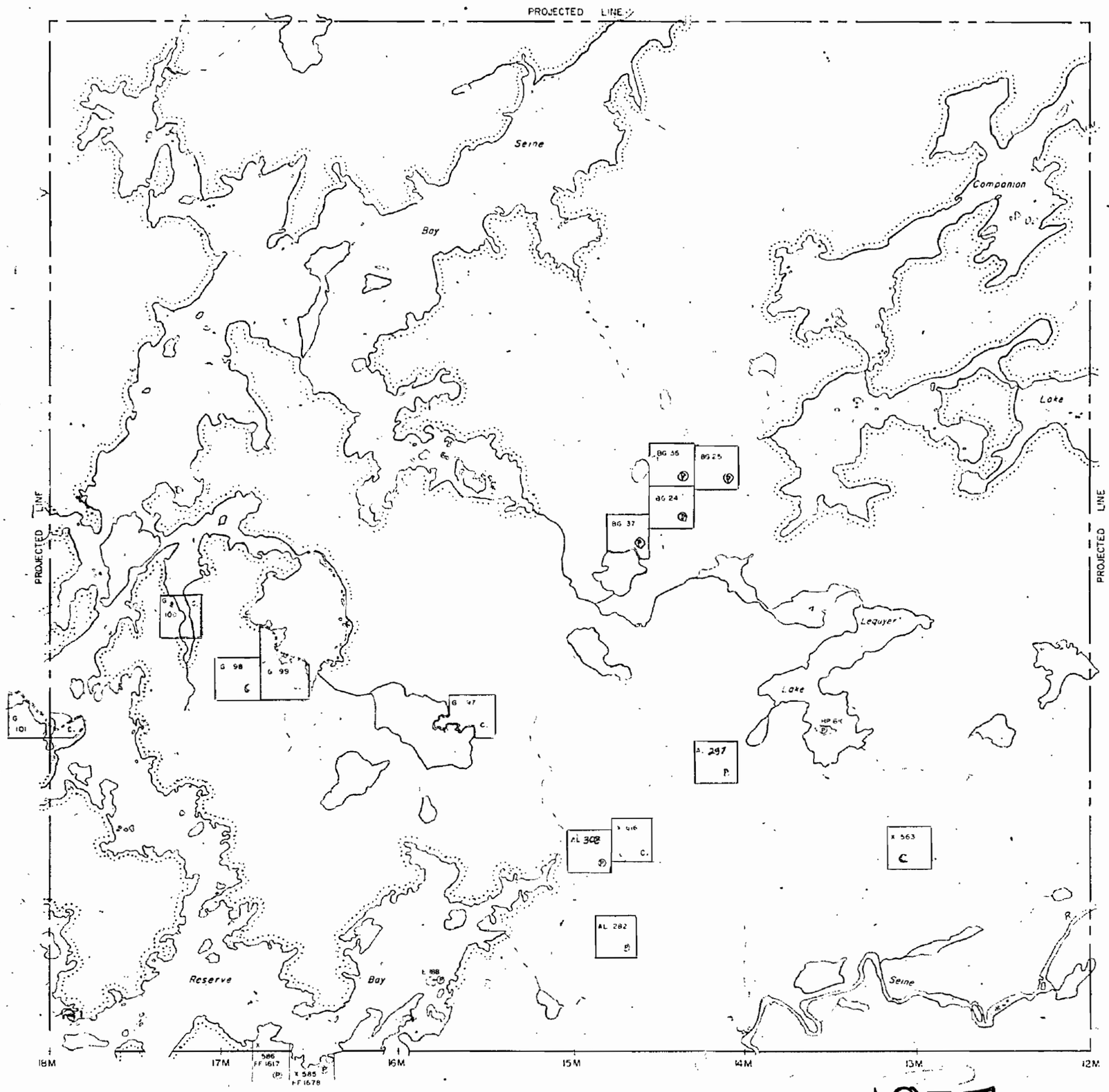

Hutchinson Twp.

1977

THE TOWNSHIP
OF

RAMSAY WRIGHT

DISTRICT OF
RAINY RIVER

THUNDER BAY
MINING DIVISION

SCALE: 1-INCH=40 CHAINS

LEGEND

PATENTED LAND	Ⓟ
CROWN LAND SALE	C.S.
LEASES	Ⓛ
LOCATED LAND	Loc.
LICENSE OF OCCUPATION	L.O.
MINING RIGHTS ONLY	M.R.O.
SURFACE RIGHTS ONLY	S.R.O.
ROADS	
IMPROVED ROADS	
KING'S HIGHWAYS	
RAILWAYS	
POWER LINES	
MARSH OR MUSKEG	
MINES	
CANCELLED	C.

NOTES

400' Reserve to Dept. of Lands & Forests shown thus:

JAN. 28/77

ATIKOKAN DIST.

PLAN NO. M-2092

ONTARIO
MINISTRY OF NATURAL RESOURCES
SURVEYS AND MAPPING BRANCH

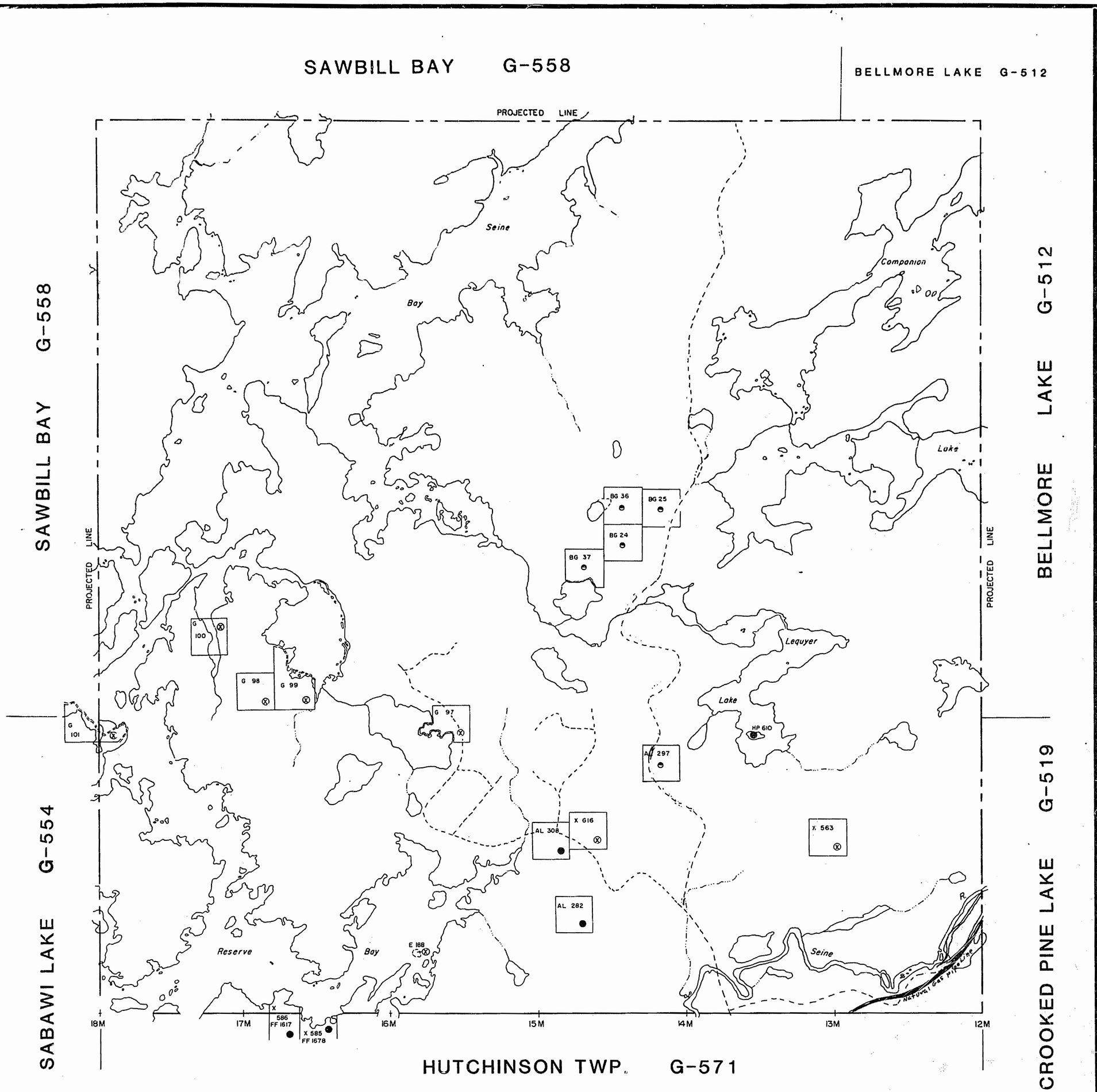

LEGEND

- HIGHWAY AND ROUTE No
- OTHER ROADS
- TRAILS
- SURVEYED LINES
  - TOWNSHIPS, BASE LINES, ETC
  - LOTS, MINING CLAIMS, PARCELS, ETC
- UNSURVEYED LINES
  - LOT LINES
  - PARCEL BOUNDARY
  - MINING CLAIMS ETC
- RAILWAY AND RIGHT OF WAY
- UTILITY LINES
- NON PERENNIAL STREAM
- FLOODING OR FLOODING RIGHTS
- SUBDIVISION OR COMPOSITE PLAN
- RESERVATIONS
- ORIGINAL SHORELINE
- MARSH OR MUSKEG
- MINES
- TRAVERSE MONUMENT

DISPOSITION OF CROWN LANDS

TYPE OF DOCUMENT	SYMBOL
PATENT, SURFACE & MINING RIGHTS	●
" , SURFACE RIGHTS ONLY	◓
" , MINING RIGHTS ONLY	◒
LEASE, SURFACE & MINING RIGHTS	■
" , SURFACE RIGHTS ONLY	◨
" , MINING RIGHTS ONLY	◩
LICENCE OF OCCUPATION	▼
ORDER-IN-COUNCIL	OC
RESERVATION	Ⓡ
CANCELLED	⊗
SAND & GRAVEL	Ⓢ

NOTE: MINING RIGHTS IN PARCELS PATENTED PRIOR TO MAY 6, 1913, VESTED IN ORIGINAL PATENTEE BY THE PUBLIC LANDS ACT, R.S.O. 1970, CHAP. 380, SEC. 63, SUBSEC 1.

SCALE: 1 INCH = 40 CHAINS

FEET 0 1000 2000 4000 6000 8000

METRES 0 200 1000 (1 KM) 2000 (2 KM)

TOWNSHIP

RAMSAY WRIGHT

M.N.R. ADMINISTRATIVE DISTRICT

ATIKOKAN

MINING DIVISION

THUNDER BAY

LAND TITLES / REGISTRY DIVISION

RAINY RIVER

Ontario

Ministry of Natural Resources — Land Management Branch

Date DECEMBER, 1981

Number **G-573**

REFERENCE

AREAS WITHDRAWN FROM DISPOSITION

S.R. – SURFACE RIGHTS M.R. – MINING RIGHTS

Description	Order No.	Date	Disposition	File
(R)	NCR.W.32/81	22/1/81	S.R.O.	188501

THE INFORMATION THAT APPEARS ON THIS MAP HAS BEEN COMPILED FROM VARIOUS SOURCES, AND ACCURACY IS NOT GUARANTEED. THOSE WISHING TO STAKE MINING CLAIMS SHOULD CONSULT WITH THE MINING RECORDER, MINISTRY OF NORTHERN DEVELOPMENT AND MINES, FOR ADDITIONAL INFORMATION ON THE STATUS OF THE LANDS SHOWN HEREON.

SAWBILL BAY G-558

BELLMORE LAKE G-512

SAWBILL BAY G-558

SABAWI LAKE G-554

BELLMORE LAKE G-512

CROOKED PINE LAKE G-519

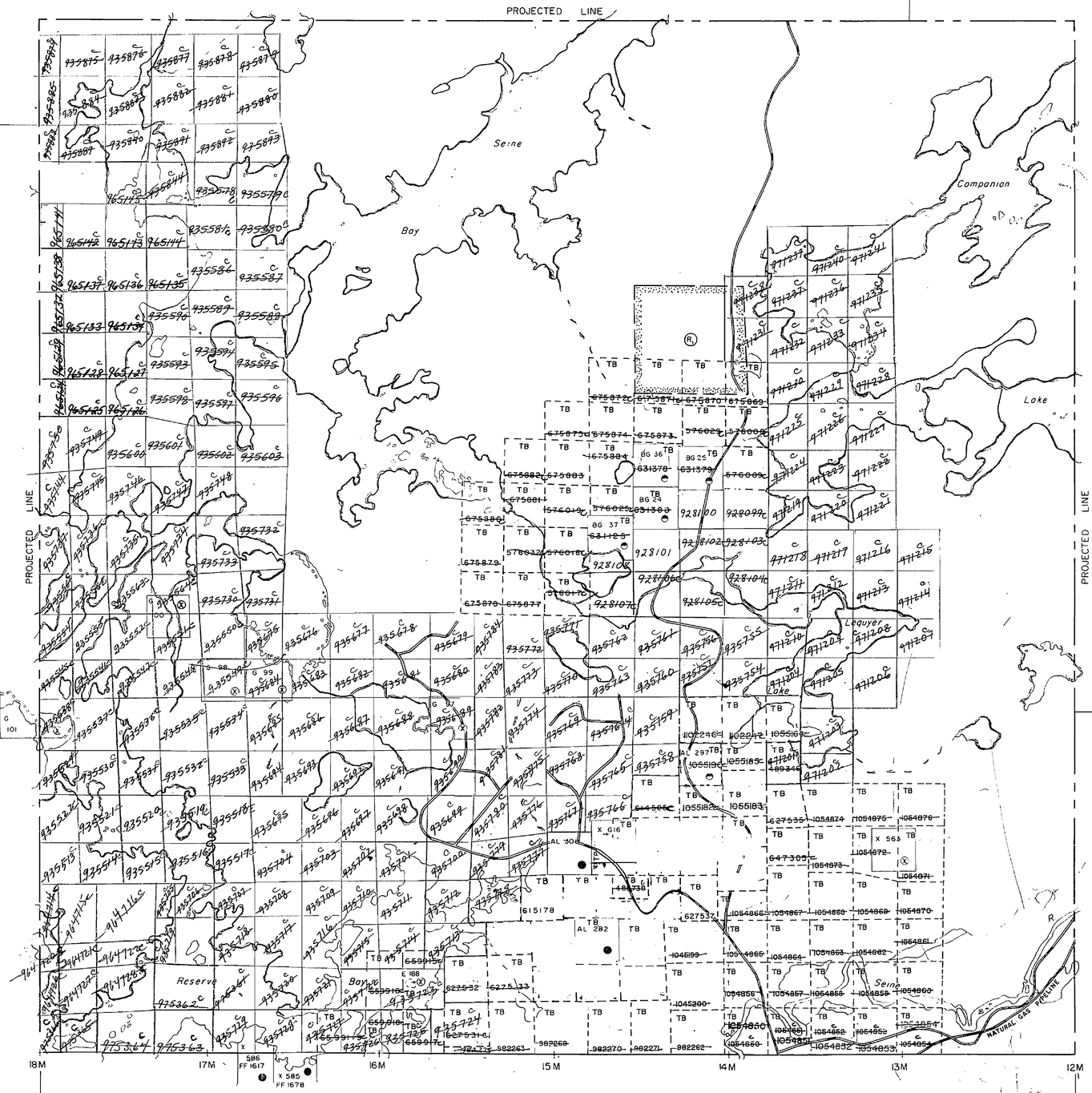

HUTCHINSON TWP. G-571

LEGEND

- HIGHWAY AND ROUTE No.
- OTHER ROADS
- TRAILS
- SURVEYED LINES
  - TOWNSHIPS, BASE LINES, ETC
  - LOTS, MINING CLAIMS, PARCELS, ETC
- UNSURVEYED LINES
  - LOT LINES
  - PARCEL BOUNDARY
  - MINING CLAIMS ETC
- RAILWAY AND RIGHT OF WAY
- UTILITY LINES
- NON PERENNIAL STREAM
- FLOODING OR FLOODING RIGHTS
- SUBDIVISION OR COMPOSITE PLAN
- RESERVATIONS
- ORIGINAL SHORELINE
- MARSH OR MUSKEG
- MINES
- TRAVERSE MONUMENT

DISPOSITION OF CROWN LANDS

TYPE OF DOCUMENT	SYMBOL
PATENT, SURFACE & MINING RIGHTS	●
" SURFACE RIGHTS ONLY	◓
" MINING RIGHTS ONLY	◒
LEASE, SURFACE & MINING RIGHTS	■
SURFACE RIGHTS ONLY	◨
" MINING RIGHTS ONLY	◩
LICENCE OF OCCUPATION	▼
ORDER-IN-COUNCIL	OC
RESERVATION	(R)
CANCELLED	(⊗)
SAND & GRAVEL	(E)

LAND USE PERMITS FOR COMMERCIAL TOURISM,OUTPOST CAMPS

NOTE: MINING RIGHTS IN PARCELS PATENTED PRIOR TO MAY 6, 1913 VESTED IN ORIGINAL PATENTEE BY THE PUBLIC LANDS ACT R.S.O. 1970 CHAP 380, SEC 63, SUBSEC 1

SCALE 1 INCH = 40 CHAINS

FEET 0 1000 2000 4000 6000 8000

METRES 0 500 1000 2000 (1 KM) (2 KM)

Out of Service April 11, 1995

TOWNSHIP

RAMSAY WRIGHT

M.N.R. ADMINISTRATIVE DISTRICT

ATIKOKAN

MINING DIVISION

THUNDER BAY

LAND TITLES / REGISTRY DIVISION

RAINY RIVER

Ontario Ministry of Natural Resources — Land Management Branch

AUGUST 10, 1984

Date DECEMBER, 1981

Number **G-573**

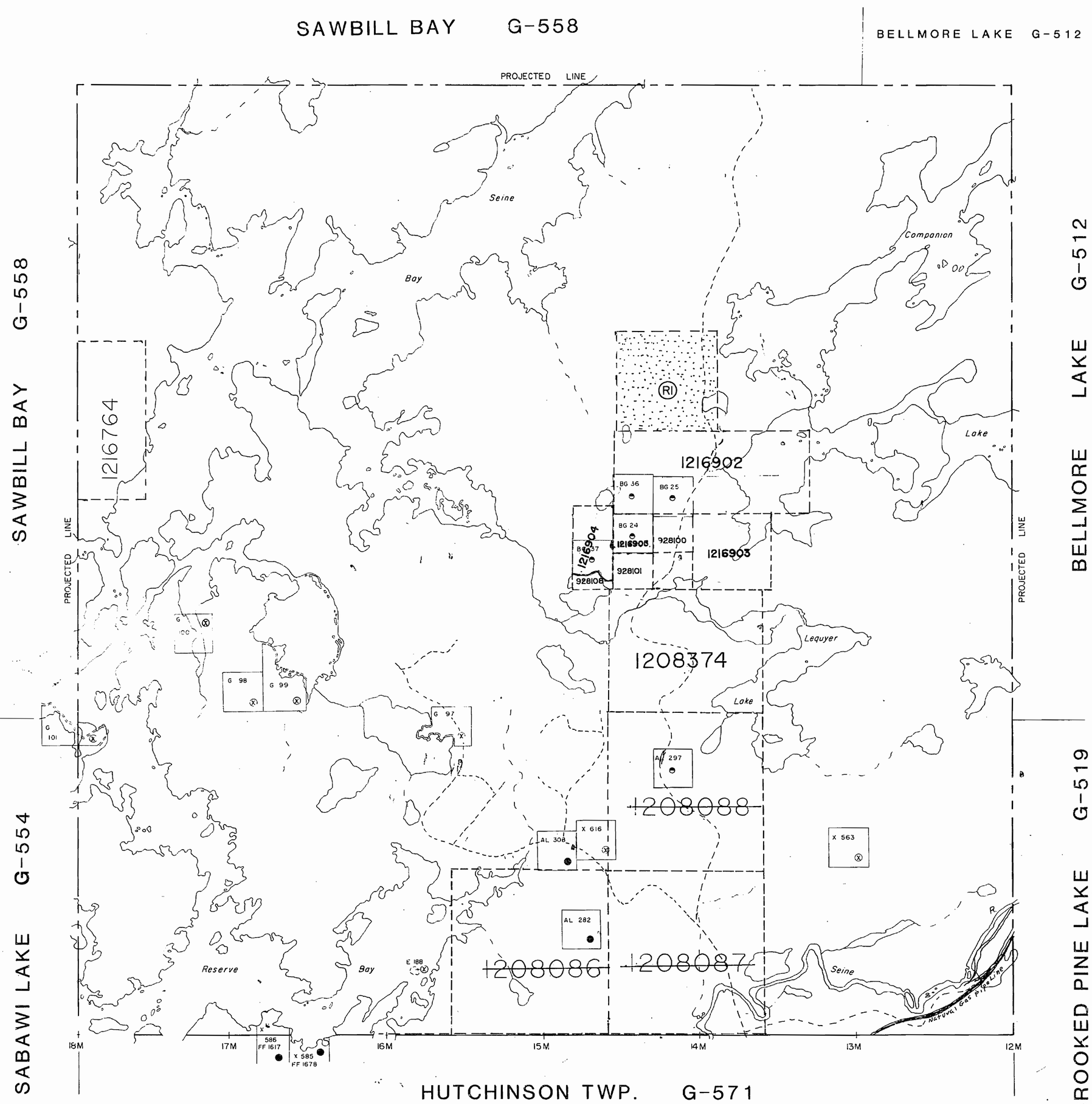

LEGEND

- HIGHWAY AND ROUTE No.
- OTHER ROADS
- TRAILS
- SURVEYED LINES
  - TOWNSHIPS, BASE LINES, ETC
  - LOTS, MINING CLAIMS, PARCELS, ETC
- UNSURVEYED LINES
  - LOT LINES
  - PARCEL BOUNDARY
  - MINING CLAIMS ETC.
- RAILWAY AND RIGHT OF WAY
- UTILITY LINES
- NON PERENNIAL STREAM
- FLOODING OR FLOODING RIGHTS
- SUBDIVISION OR COMPOSITE PLAN
- RESERVATIONS
- ORIGINAL SHORELINE
- MARSH OR MUSKEG
- MINES
- TRAVERSE MONUMENT

DISPOSITION OF CROWN LANDS

TYPE OF DOCUMENT	SYMBOL
PATENT, SURFACE & MINING RIGHTS	●
" , SURFACE RIGHTS ONLY	◓
" , MINING RIGHTS ONLY	◒
LEASE, SURFACE & MINING RIGHTS	■
SURFACE RIGHTS ONLY	◫
" , MINING RIGHTS ONLY	◪
LICENCE OF OCCUPATION	▼
ORDER IN COUNCIL	OC
RESERVATION	Ⓡ
CANCELLED	⊗
SAND & GRAVEL	Ⓢ

NOTE: MINING RIGHTS IN PARCELS PATENTED PRIOR TO MAY 6, 1913 VESTED IN ORIGINAL PATENTEE BY THE PUBLIC LANDS ACT, R.S.O. 1970, CHAP. 380, SEC. 63, SUBSEC. 1.

SCALE 1 INCH = 40 CHAINS

0 1000 2000 4000 6000 8000

METRES 0 500 1000 2000 (1 KM) (2 KM)

DATE OF ISSUE

MAY 25 1998

PROVINCIAL RECORDING OFFICE - SUDBURY

TOWNSHIP

RAMSAY WRIGHT

M.N.R. ADMINISTRATIVE DISTRICT

ATIKOKAN

MINING DIVISION

THUNDER BAY

LAND TITLES / REGISTRY DIVISION

RAINY RIVER

Ontario

Ministry of Natural Resources — Land Management Branch

Date DECEMBER, 1981

Number **G-573**

In Service APR. 1/95. (PL)

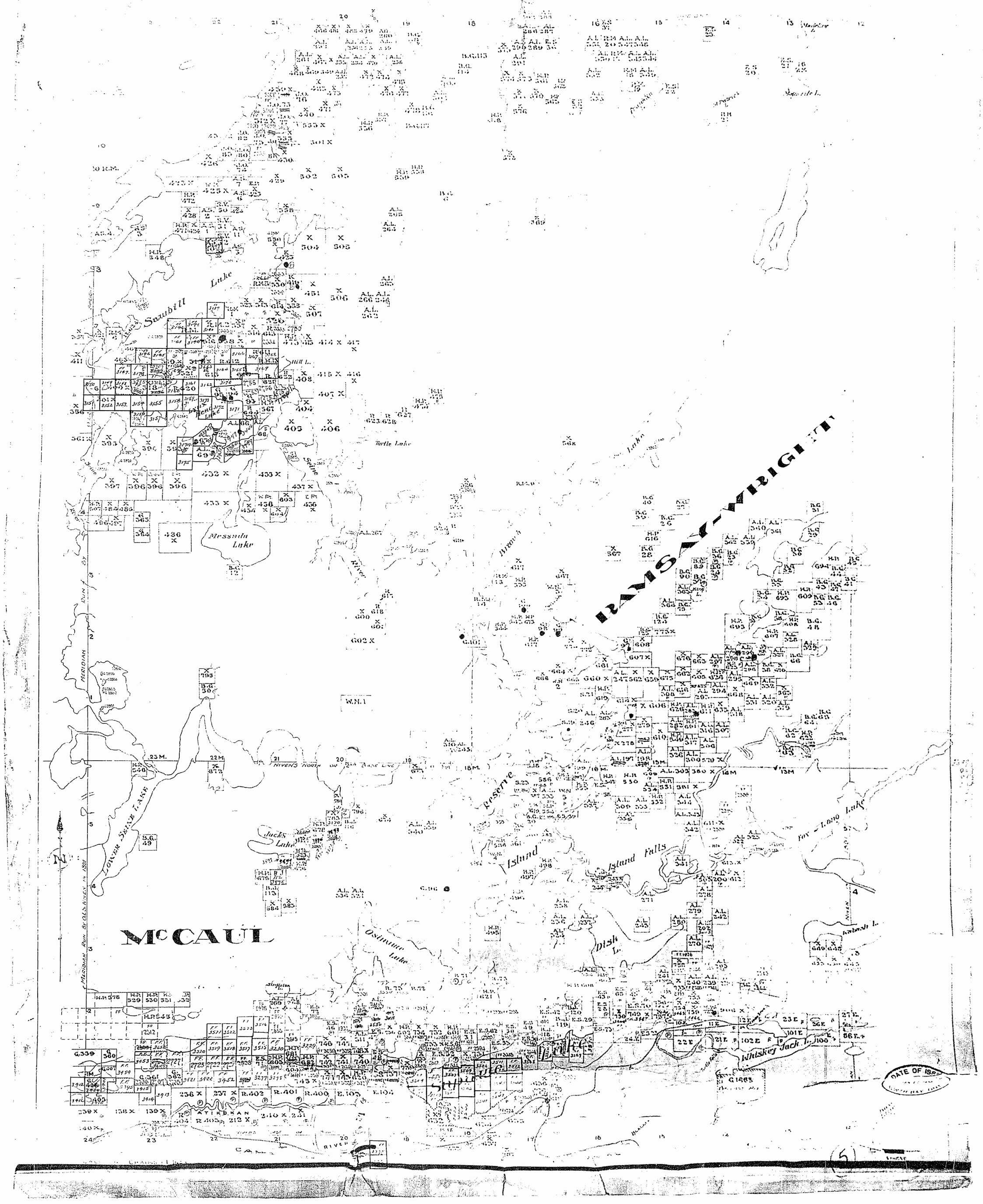
McCAUL
Lake
Saubill
Turtle Lake
Messuda Lake
Island
Island Falls
Ostimaw Lake
Whiskey Jack L.
Lower Shike Lake
Jacks Lake
Reserve
Fox Lake
Lake
Birch
River
Hill L.
Mud L.
Dish L.
Sabbath L.
Stinging L.
Atikokan
River
Canal
MERIDIAN
RUN BY
MERIDIAN RUN BY G.L.S. MAY IN 1889
NIVENS NORTH
BASE LINE
W.N.1
23 M.
22 M.
21
20
19
18 M.
16 M.
15 M.
14 M.
13 M.
10 R.M.
DATE OF ISS

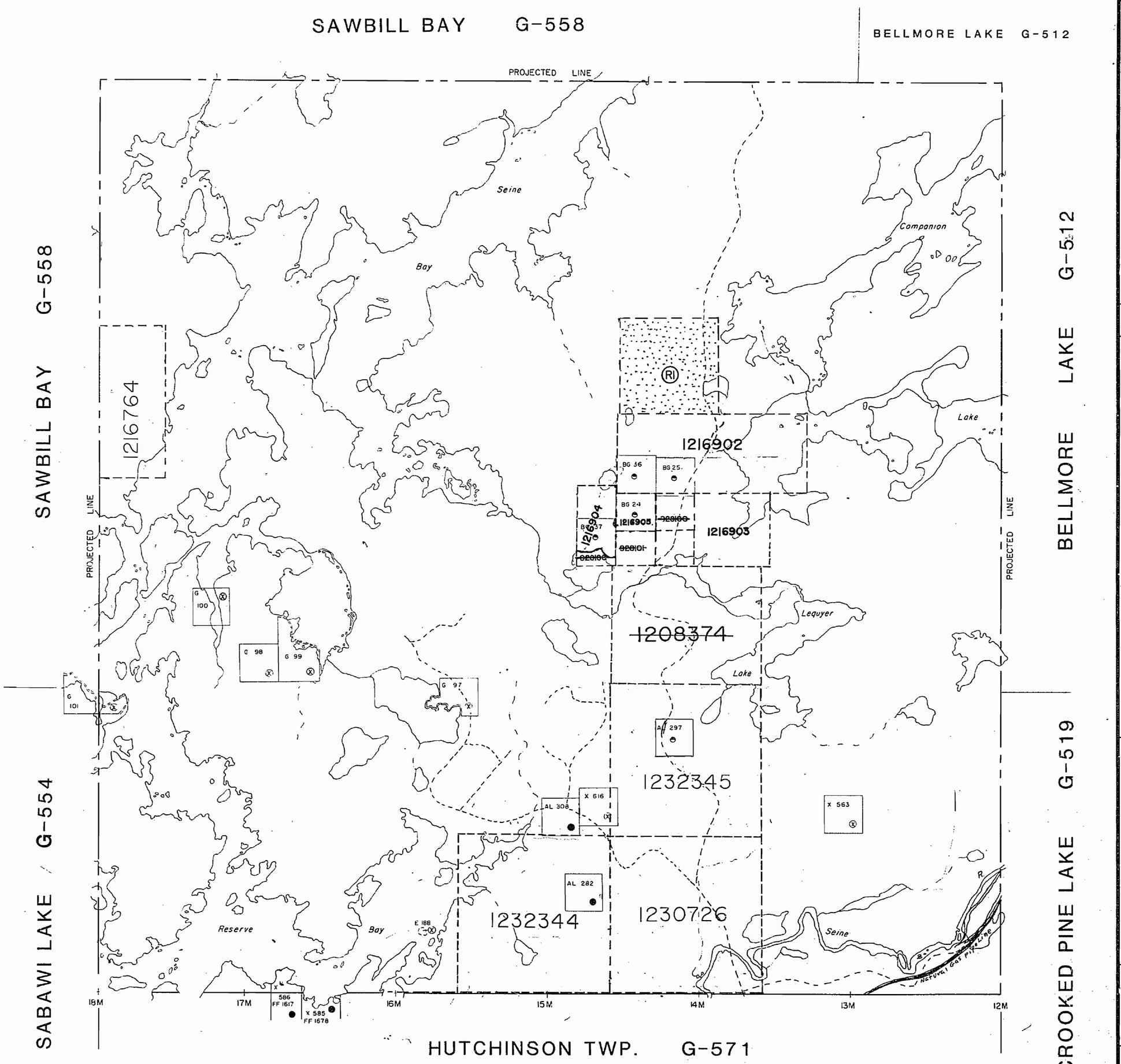

LEGEND

- HIGHWAY AND ROUTE No.
- OTHER ROADS
- TRAILS
- SURVEYED LINES
  - TOWNSHIPS, BASE LINES, ETC
  - LOTS, MINING CLAIMS, PARCELS, ETC
- UNSURVEYED LINES
  - LOT LINES
  - PARCEL BOUNDARY
  - MINING CLAIMS ETC
- RAILWAY AND RIGHT OF WAY
- UTILITY LINES
- NON PERENNIAL STREAM
- FLOODING OR FLOODING RIGHTS
- SUBDIVISION OR COMPOSITE PLAN
- RESERVATIONS
- ORIGINAL SHORELINE
- MARSH OR MUSKEG
- MINES
- TRAVERSE MONUMENT

DISPOSITION OF CROWN LANDS

TYPE OF DOCUMENT	SYMBOL
PATENT, SURFACE & MINING RIGHTS	●
" SURFACE RIGHTS ONLY	◓
" , MINING RIGHTS ONLY	◒
LEASE, SURFACE & MINING RIGHTS	■
SURFACE RIGHTS ONLY	⬒
" , MINING RIGHTS ONLY	⬓
LICENCE OF OCCUPATION	▼
ORDER-IN-COUNCIL	OC
RESERVATION	Ⓡ
CANCELLED	⊗
SAND & GRAVEL	Ⓢ

NOTE. MINING RIGHTS IN PARCELS PATENTED PRIOR TO MAY 6, 1913, VESTED IN ORIGINAL PATENTEE BY THE PUBLIC LANDS ACT R.S.O. 1970, CHAP. 380, SEC. 63, SUBSEC. 1.

SCALE 1 INCH = 40 CHAINS

0 1000 2000 4000 6000 8000

METRES 0 500 1000 2000 (1 KM) (2 KM)

TOWNSHIP

RAMSAY WRIGHT

M.N.R. ADMINISTRATIVE DISTRICT

ATIKOKAN

MINING DIVISION

THUNDER BAY

LAND TITLES / REGISTRY DIVISION

RAINY RIVER

Ontario

Ministry of Natural Resources — Land Management Branch

Date DECEMBER, 1981

Number **G-573**

In Service APR. 1/95.

REFERENCE

AREAS WITHDRAWN FROM DISPOSITION

S.R. — SURFACE RIGHTS M.R. — MINING RIGHTS

Description	Order No.	Date	Disposition	File
(R) NCR W.32/81	22/1/81	S.R.O.		188501

THE INFORMATION THAT APPEARS ON THIS MAP HAS BEEN COMPILED FROM VARIOUS SOURCES, AND ACCURACY IS NOT GUARANTEED. THOSE WISHING TO STAKE MINING CLAIMS SHOULD CONSULT WITH THE MINING RECORDER, MINISTRY OF NORTHERN DEVELOPMENT AND MINES, FOR ADDITIONAL INFORMATION ON THE STATUS OF THE LANDS SHOWN HEREON.

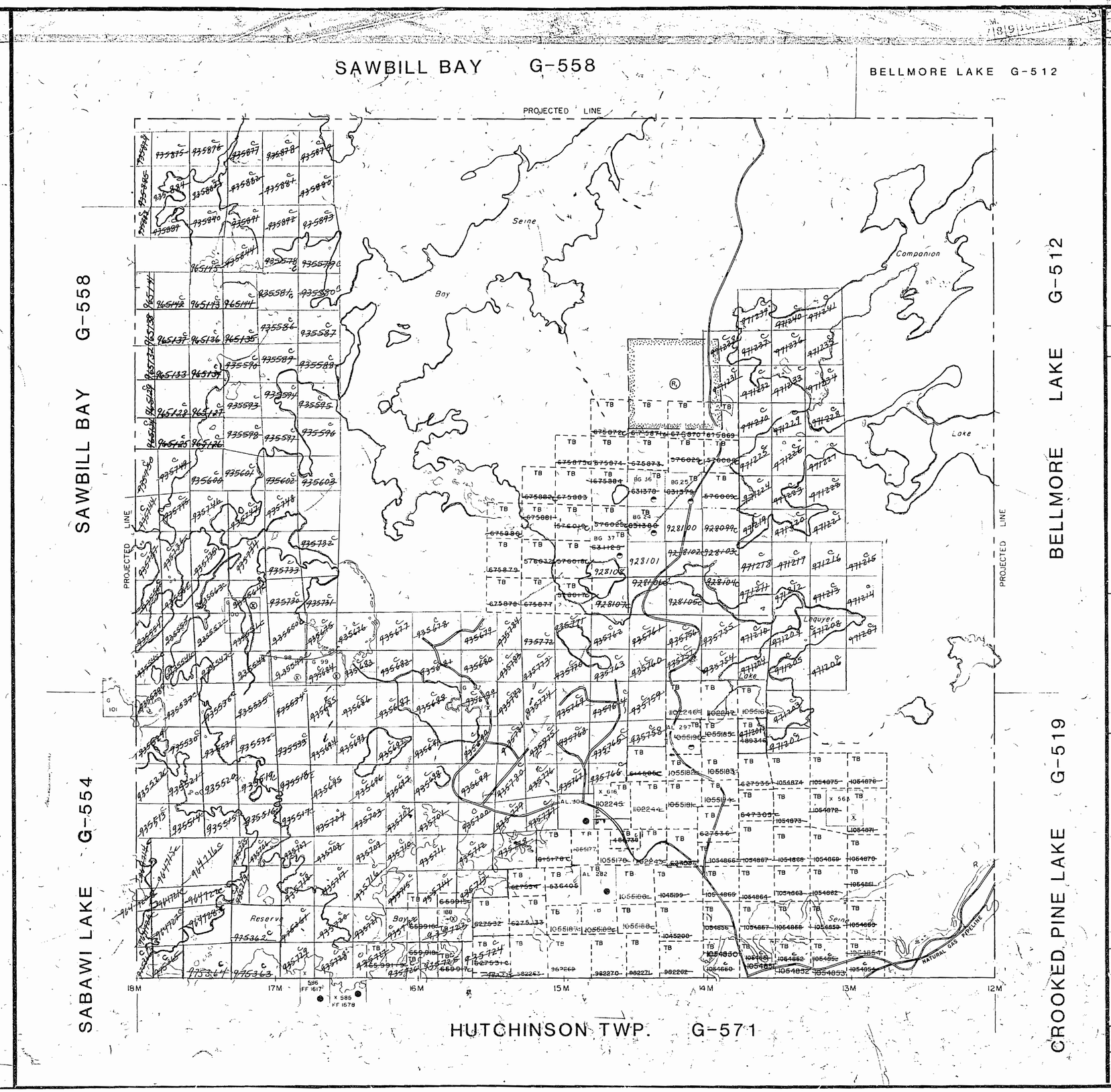

LEGEND

- HIGHWAY AND ROUTE No
- OTHER ROADS
- TRAILS
- SURVEYED LINES
  - TOWNSHIPS, BASE LINES, ETC
  - LOTS, MINING CLAIMS, PARCELS, ETC.
- UNSURVEYED LINES
  - LOT LINES
  - PARCEL BOUNDARY
  - MINING CLAIMS ETC
- RAILWAY AND RIGHT-OF-WAY
- UTILITY LINES
- NON PERENNIAL STREAM
- FLOODING OR FLOODING RIGHTS
- SUBDIVISION OR COMPOSITE PLAN
- RESERVATIONS
- ORIGINAL SHORELINE
- MARSH OR MUSKEG
- MINES
- TRIANGULATION MONUMENT

DISPOSITION OF CROWN LANDS

TYPE OF DOCUMENT	SYMBOL
PATENT SURFACE & MINING RIGHTS	●
" SURFACE RIGHTS ONLY	◓
" MINING RIGHTS ONLY	◒
LEASE SURFACE & MINING RIGHTS	■
" SURFACE RIGHTS ONLY	▬
" MINING RIGHTS ONLY	▤
LICENCE OF OCCUPATION	▼
ORDER-IN-COUNCIL	OC
RESERVATION	Ⓡ
CANCELLED	⊗
SAND & GRAVEL	Ⓢ

LAND USE PERMITS FOR COMMERCIAL TOURISM, OUTPOST CAMPS

NOTE: MINING RIGHTS IN PARCELS PATENTED PRIOR TO MAY 6, 1913 VESTED IN ORIGINAL PATENTEE BY THE PUBLIC LANDS ACT, R.S.O. 1970, CHAP. 380, SEC. 63, SUBSEC. 1

SCALE: 1 INCH = 40 CHAINS

0 1000 2000 3000 4000 5000 6000 7000 8000

0 500 1000 2000 (2 KM)

TOWNSHIP

RAMSAY WRIGHT

M.N.R. ADMINISTRATIVE DISTRICT

ATIKOKAN

MINING DIVISION

THUNDER BAY

LAND TITLES / REGISTRY DIVISION

RAINY RIVER

Ministry of Natural Resources — Land Management Branch — Ontario

AUGUST 10, 1984

Date	Number
DECEMBER, 1981	G-573

APR 11, 1995

G-573

DATE OF ISSUE
MAR 1 1 1998
PROVINCIAL RECORDING OFFICE - SUDBURY

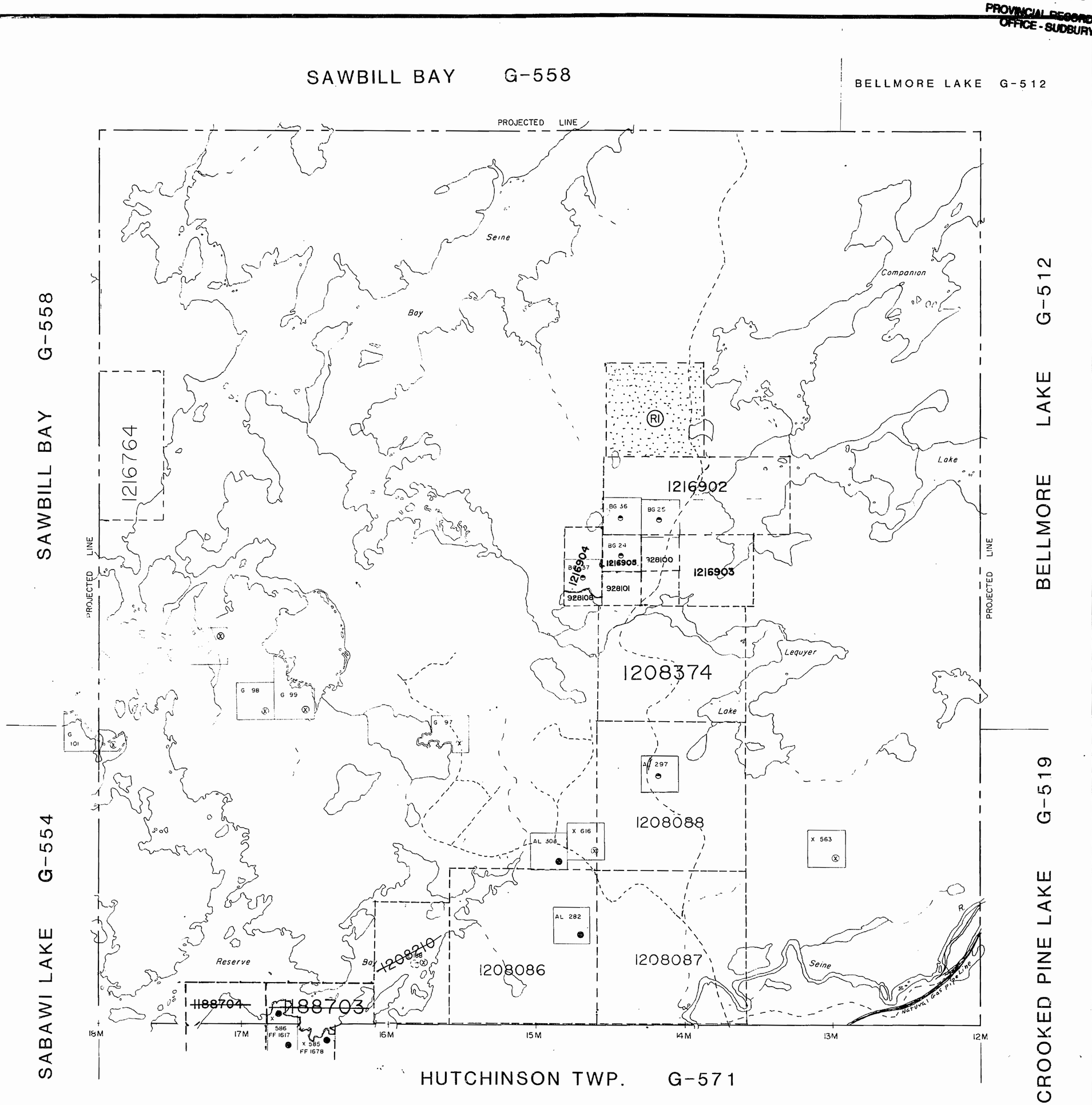

LEGEND

- HIGHWAY AND ROUTE No
- OTHER ROADS
- TRAILS
- SURVEYED LINES
  - TOWNSHIPS, BASE LINES, ETC
  - LOTS, MINING CLAIMS, PARCELS, ETC
- UNSURVEYED LINES
  - LOT LINES
  - PARCEL BOUNDARY
  - MINING CLAIMS ETC
- RAILWAY AND RIGHT OF WAY
- UTILITY LINES
- NON PERENNIAL STREAM
- FLOODING OR FLOODING RIGHTS
- SUBDIVISION OR COMPOSITE PLAN
- RESERVATIONS
- ORIGINAL SHORELINE
- MARSH OR MUSKEG
- MINES
- TRAVERSE MONUMENT

DISPOSITION OF CROWN LANDS

TYPE OF DOCUMENT	SYMBOL
PATENT SURFACE & MINING RIGHTS	●
" SURFACE RIGHTS ONLY	◓
" MINING RIGHTS ONLY	◒
LEASE SURFACE & MINING RIGHTS	■
" SURFACE RIGHTS ONLY	◨
" MINING RIGHTS ONLY	◩
LICENCE OF OCCUPATION	▼
ORDER IN COUNCIL	OC
RESERVATION	Ⓡ
CANCELLED	⊗
SAND & GRAVEL	Ⓢ

NOTE MINING RIGHTS IN PARCELS PATENTED PRIOR TO MAY 6, 1913 VESTED IN ORIGINAL PATENTEE BY THE PUBLIC LANDS ACT R.S.O. 1970 CHAP. 380, SEC. 63, SUBSEC. 1.

SCALE 1 INCH = 40 CHAINS

0 1000 2000 4000 6000 8000

METRE 0 500 1000 2000
1 KM (2 KM)

TOWNSHIP

RAMSAY WRIGHT

M.N.R. ADMINISTRATIVE DISTRICT

ATIKOKAN

MINING DIVISION

THUNDER BAY

LAND TITLES / REGISTRY DIVISION

RAINY RIVER

Ontario Ministry of Natural Resources — Land Management Branch

Date DECEMBER, 1981

Number **G-573**

n Service APR. 1/95. (PL)

2092

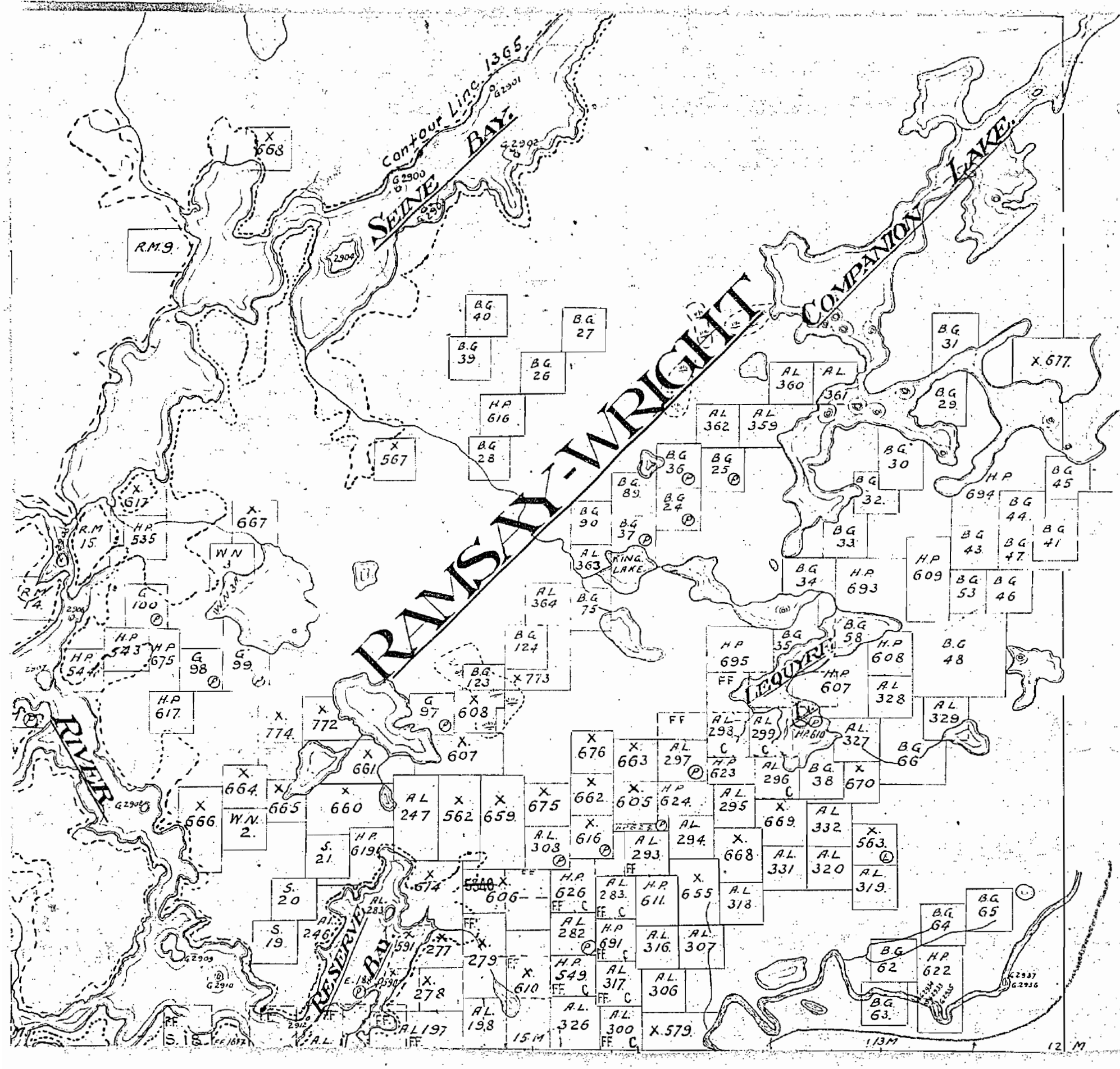
Contour Line 1365
SEINE BAY
RAMSAY-WRIGHT
COMPANION LAKE
LEQUYER
RIVER
RESERVE BAY
RING LAKE
X 568
R.M. 9
B.G. 40
B.G. 39
B.G. 27
B.G. 26
H.P. 616
B.G. 28
X 567
X 617
X 667
R.M. 15
H.P. 535
W.N. 3
R.M. 14
G 100
H.P. 543
H.P. 544
H.P. 675
G 98
G 99
H.P. 617
X 774
X 772
X 661
X 664
X 665
X 660
X 666
W.N. 2
S. 21
H.P. 619
S. 20
S. 19
AL 246
AL 247
X 562
X 659
X 674
X 591
X 277
X 278
X 279
X 606
X 607
X 608
G 97
B.G. 123
X 773
B.G. 124
AL 364
B.G. 75
AL 363
B.G. 89
B.G. 90
B.G. 37
B.G. 36
B.G. 25
B.G. 24
AL 362
AL 359
AL 360
AL 361
B.G. 31
X 677
B.G. 29
B.G. 30
B.G. 32
B.G. 33
B.G. 34
H.P. 693
H.P. 694
B.G. 45
B.G. 44
B.G. 43
B.G. 47
B.G. 41
H.P. 609
B.G. 53
B.G. 46
B.G. 58
B.G. 35
H.P. 695
H.P. 607
H.P. 608
B.G. 48
AL 328
AL 329
AL 327
B.G. 66
H.P. 610
AL 298
AL 299
H.P. 623
AL 296
B.G. 38
X 670
X 676
X 663
AL 297
X 662
X 605
H.P. 624
AL 295
X 669
AL 332
X 563
AL 331
AL 320
AL 319
X 616
AL 308
AL 293
AL 294
X 668
AL 318
H.P. 626
AL 283
H.P. 611
X 655
AL 282
H.P. 691
AL 316
AL 307
H.P. 549
AL 317
AL 306
AL 326
AL 300
X 579
AL 197
AL 198
B.G. 64
B.G. 65
B.G. 62
H.P. 622
B.G. 63
G 2900
G 2901
G 2902
G 2904
G 2908
G 2909
G 2910
G 2937
G 2936
15 M
1/3 M
12 M

2092

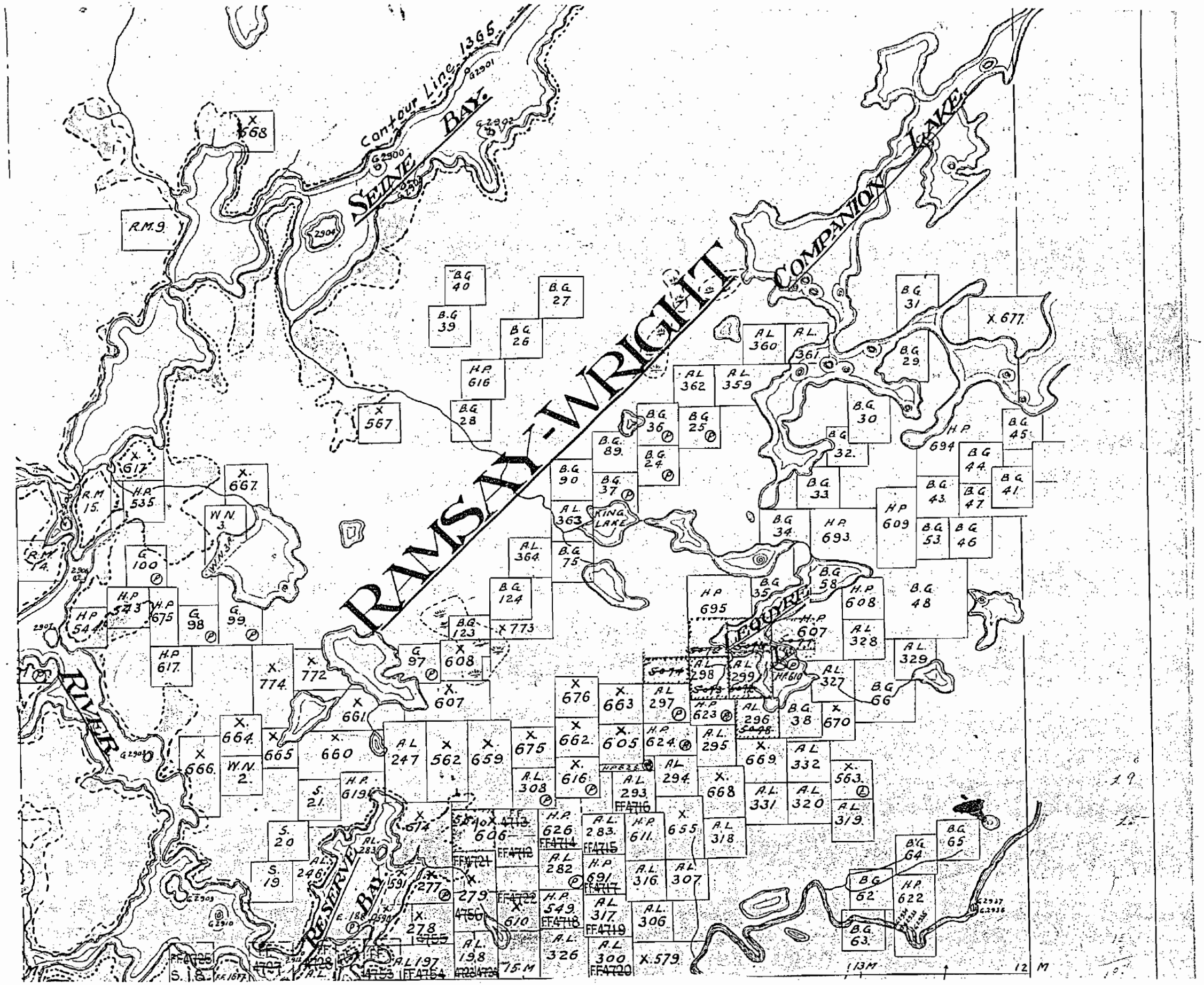
Contour Line 1365
SEINE BAY
RAMSAY-WRIGHT COMPANION LAKE
RIVER
RESERVE BAY
KING LAKE
LEQUYRE
X 568
R.M. 9
2904
B.G. 40
B.G. 39
B.G. 27
B.G. 26
H.P. 616
B.G. 28
X 567
X 617
R.M. 15
H.P. 535
X. 667
W.N. 3
R.M. 14
G 100
H.P. 543
H.P. 675
G 98
G. 99
H.P. 54
H.P. 617
X. 774
X. 772
X. 664
X 665
X. 660
X 666
W.N. 2
S. 21
H.P. 619
S. 20
S. 19
S. 18
X. 674
X. 277
X. 278
X. 591
X. 661
G 97
X 608
X. 607
B.G. 123
X 773
B.G. 124
A.L. 364
B.G. 75
A.L. 363
B.G. 37
B.G. 90
B.G. 89
B.G. 36
B.G. 25
B.G. 24
A.L. 360
A.L. 361
A.L. 362
A.L. 359
B.G. 31
X. 677
B.G. 29
B.G. 30
B.G. 32
H.P. 694
B.G. 45
B.G. 44
B.G. 33
B.G. 43
B.G. 47
B.G. 41
B.G. 34
H.P. 693
H.P. 609
B.G. 53
B.G. 46
B.G. 35
B.G. 58
H.P. 608
B.G. 48
H.P. 695
H.P. 607
A.L. 328
A.L. 329
A.L. 298
A.L. 299
A.L. 327
B.G. 66
A.L. 297
H.P. 623
A.L. 296
B.G. 38
X. 670
X. 676
X. 663
X. 662
X. 605
H.P. 624
A.L. 295
X. 669
A.L. 332
X. 563
A.L. 247
X 562
X 659
X. 675
A.L. 308
X. 616
A.L. 293
A.L. 294
X. 668
A.L. 331
A.L. 320
A.L. 319
H.P. 626
A.L. 283
H.P. 611
X. 655
A.L. 318
B.G. 65
B.G. 64
A.L. 282
H.P. 691
A.L. 316
A.L. 307
B.G. 62
H.P. 622
H.P. 549
A.L. 317
A.L. 306
X. 610
A.L. 326
A.L. 300
X. 579
B.G. 63
A.L. 197
A.L. 198
75 M
13 M
12 M

2092

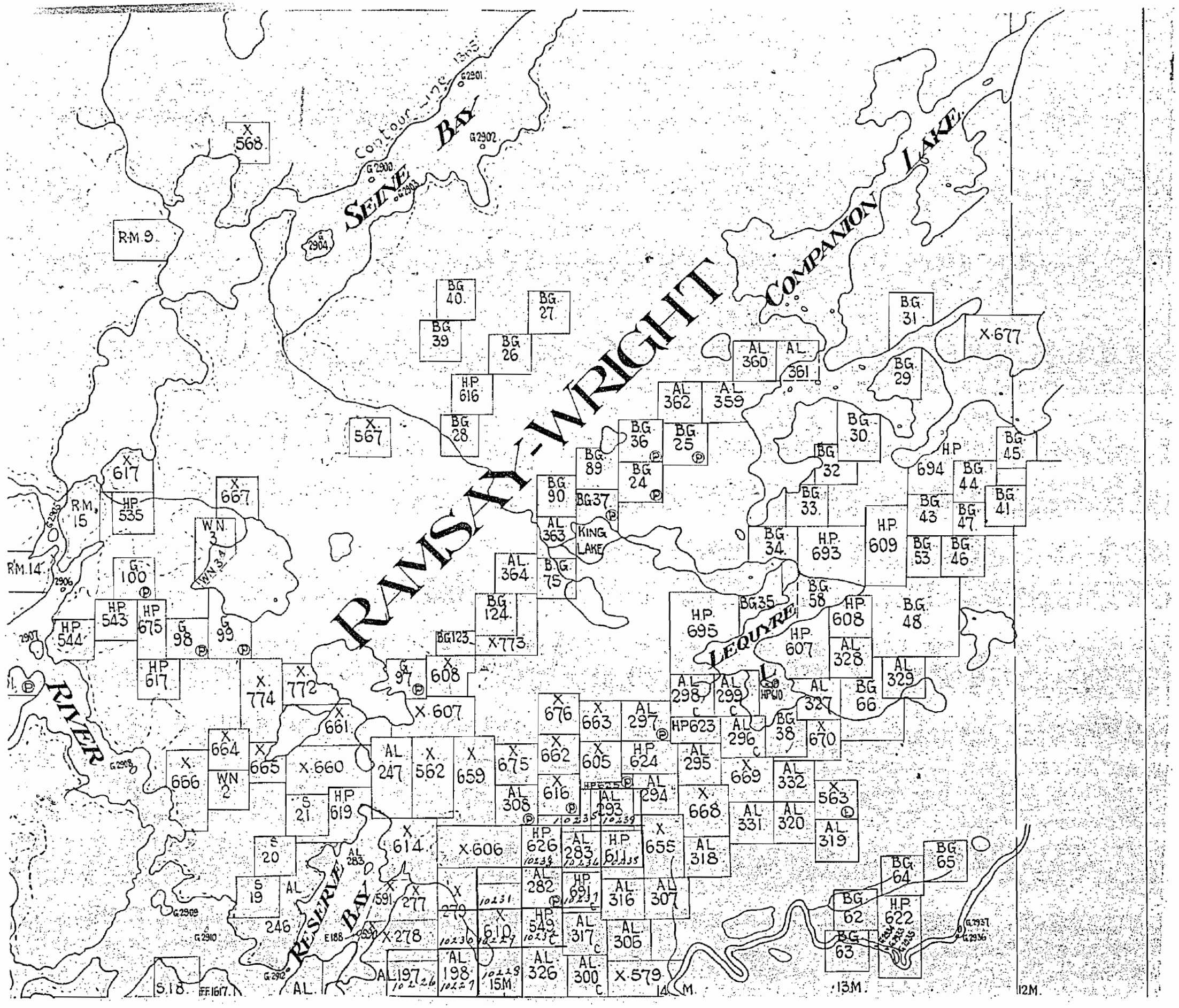
RAMSAY-WRIGHT
COMPANION LAKE
SEINE BAY
LEQUYRE LAKE
KING LAKE
RESERVE BAY
RIVER
Contour line 1305
G2901
G2902
G2900
G2903
G2904
G2906
G2907
G2908
G2909
G2910
G2912
G2937
G2936
X 568
R.M. 9
BG 40
BG 39
BG 27
BG 26
H.P 616
BG 28
X 567
X 617
H.P 535
R.M. 15
X 667
W.N. 3
W.N. 4
R.M. 14
G 100
H.P 543
H.P 675
G 98
G 99
H.P 544
H.P 617
X 774
X 772
X 664
X 665
X 660
X 666
W.N. 2
S 21
H.P 619
S 20
S 19
AL 246
AL 283
X 614
X 606
X 277
X 278
AL 197
AL 198
AL 326
AL 300
X 579
S.18
F.F.1617
AL 308
AL 247
X 562
X 659
X 675
X 616
X 661
X 607
G 97
X 608
BG 123
X 773
BG 124
AL 364
BG 75
AL 363
BG 90
BG 37
BG 89
BG 36
BG 25
BG 24
AL 360
AL 361
AL 362
AL 359
BG 31
X 677
BG 29
BG 30
BG 32
BG 33
BG 34
H.P 694
BG 45
BG 44
BG 41
BG 43
BG 47
H.P 609
BG 53
BG 46
H.P 693
H.P 695
BG 35
BG 58
H.P 608
BG 48
H.P 607
AL 328
AL 329
AL 298
AL 299
AL 327
BG 66
X 676
X 663
AL 297
HP 623
AL 296
BG 38
X 670
X 662
X 605
H.P 624
AL 295
X 669
AL 332
X 563
X 668
AL 331
AL 320
AL 319
AL 293
AL 294
H.P 626
AL 283
H.P 611
X 655
AL 318
AL 282
H.P 691
AL 316
AL 307
X 610
H.P 549
AL 317
AL 306
AL 326
AL 300
BG 65
BG 64
BG 62
H.P 622
BG 63
14 M.
13 M.
12 M.

2092

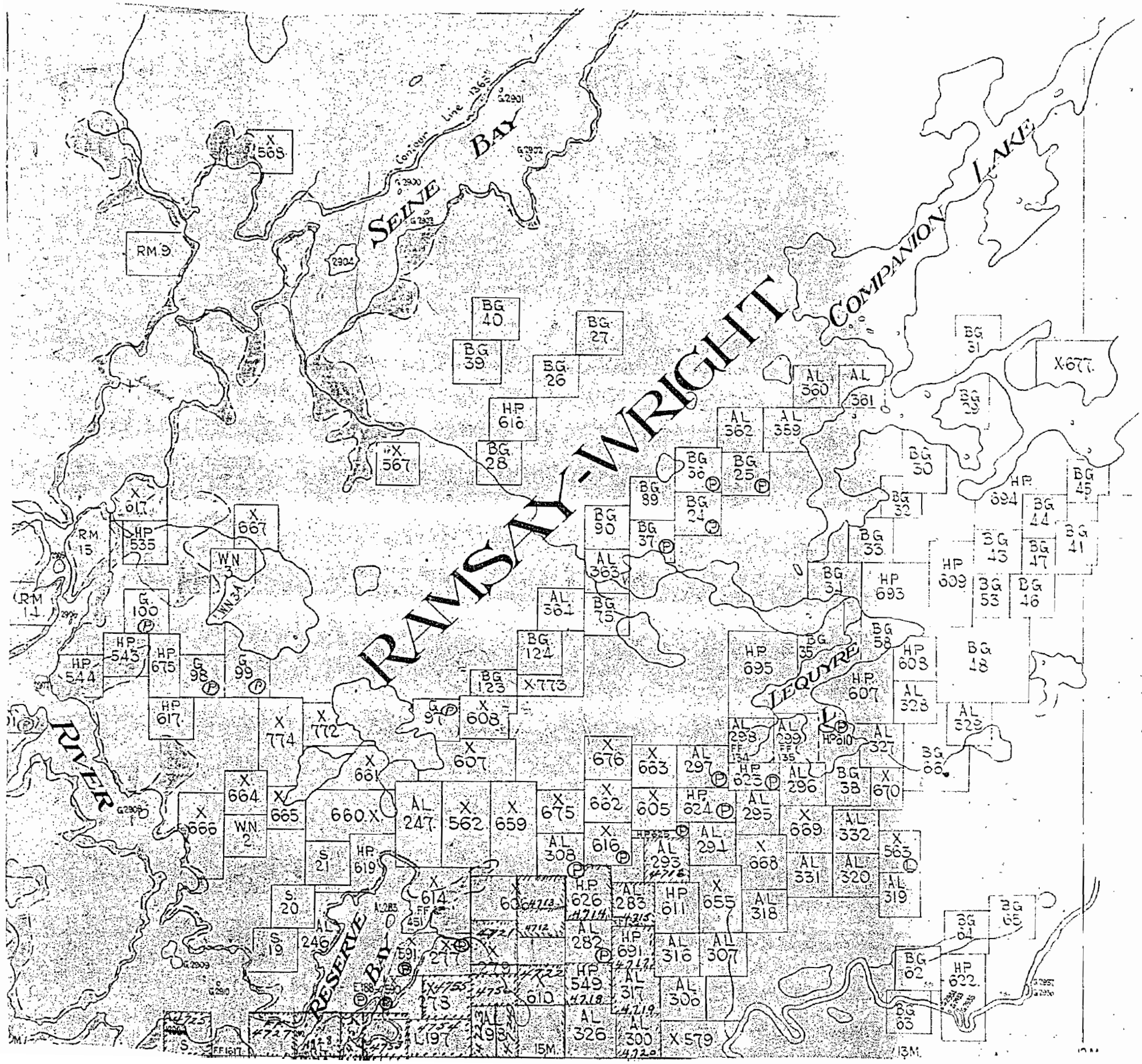
RAMSAY-WRIGHT
SEINE BAY
COMPANION LAKE
LEQUYRE L.
RIVER
RESERVE BY
Contour Line 1365
X 568
RM 9
2904
BG 40
BG 39
BG 27
BG 26
HP 616
BG 28
X 567
X 617
HP 535
RM 15
X 667
WN 3
RM 14
G 100
HP 543
HP 544
HP 675
G 98
G 99
HP 617
X 774
X 772
X 664
X 665
X 666
WN 2
S 21
HP 619
S 20
S 19
AL 246
X 614
X 591
X 277
X 773
BG 124
BG 123
X 608
X 607
X 661
660 X
AL 247
X 562
X 659
X 676
X 663
AL 297
X 675
X 662
X 605
HP 624
AL 295
AL 308
X 616
AL 293
AL 291
X 669
AL 332
X 668
AL 331
AL 320
X 565
AL 319
HP 626
AL 283
HP 611
X 655
AL 318
AL 282
HP 691
AL 316
AL 307
HP 549
AL 317
AL 306
AL 326
AL 300
X 579
X 610
BG 89
BG 90
BG 37
AL 363
AL 364
BG 75
BG 56
BG 25
BG 24
AL 360
AL 361
AL 362
AL 359
BG 31
X 677
BG 29
BG 30
BG 32
BG 33
BG 34
HP 693
HP 694
BG 45
BG 44
BG 43
BG 47
BG 41
HP 609
BG 53
BG 46
BG 35
HP 695
BG 58
HP 608
BG 18
HP 607
AL 328
AL 329
AL 327
BG 66
AL 298
AL 299
HP 625
AL 296
BG 38
X 670
BG 65
BG 64
BG 62
HP 622
BG 63
15M
13M

2092

M.2092

RAMSAY WRIGHT

M.2092

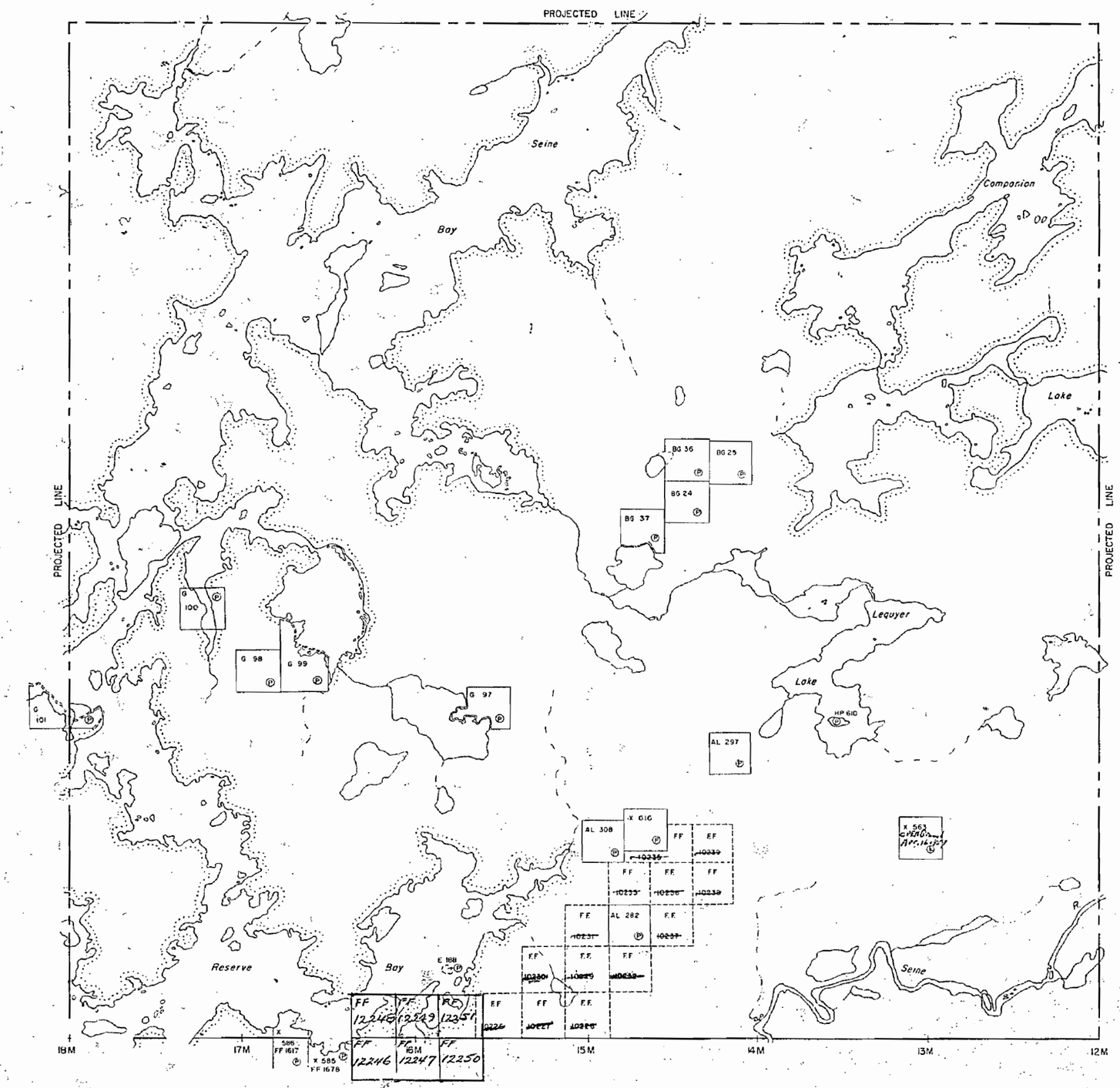

Hutchinson Twp.

THE TOWNSHIP
OF

RAMSAY WRIGHT

DISTRICT OF
RAINY RIVER

FORT FRANCES
MINING DIVISION

SCALE: 1-INCH=40 CHAINS

LEGEND

PATENTED LAND	Ⓟ
CROWN LAND SALE	C.S.
LEASES	Ⓛ
LOCATED LAND	Loc.
LICENSE OF OCCUPATION	L.O.
MINING RIGHTS ONLY	M.R.O.
SURFACE RIGHTS ONLY	S.R.O.
ROADS	
IMPROVED ROADS	
KING'S HIGHWAYS	
RAILWAYS	
POWER LINES	
MARSH OR MUSKEG	
MINES	
CANCELLED	C.

NOTES

400' Reserve to Dept. of Lands & Forests shown thus:

1956

PLAN NO. M-2092

DEPARTMENT OF MINES
— ONTARIO —

2092

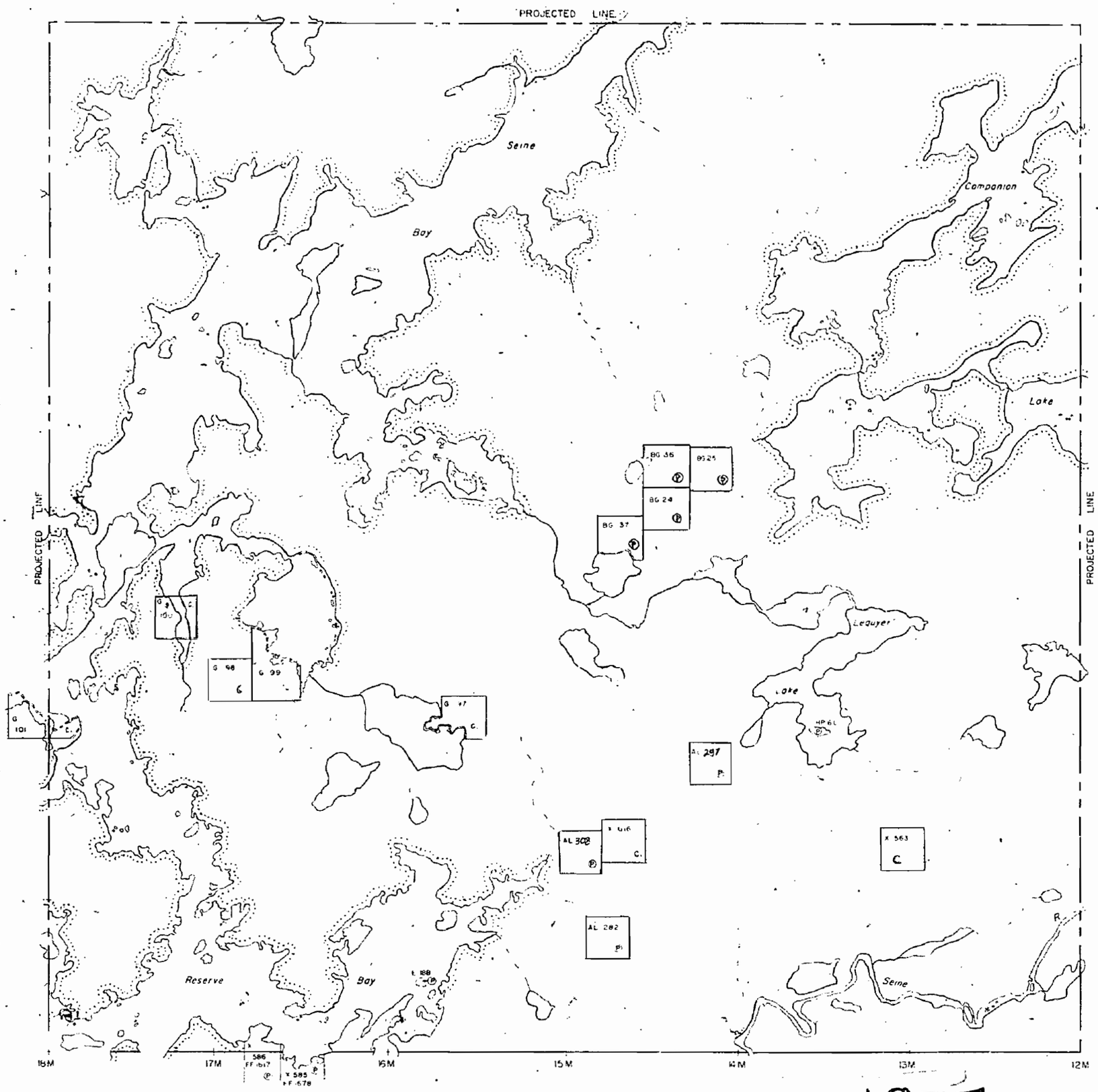

Hutchinson Twp.

1977

THE TOWNSHIP
OF

RAMSAY WRIGHT

DISTRICT OF
RAINY RIVER

THUNDER BAY
MINING DIVISION

SCALE: 1-INCH=40 CHAINS

LEGEND

PATENTED LAND	Ⓟ
CROWN LAND SALE	C.S.
LEASES	Ⓛ
LOCATED LAND	Loc.
LICENSE OF OCCUPATION	L.O.
MINING RIGHTS ONLY	M.R.O.
SURFACE RIGHTS ONLY	S.R.O.
ROADS	
IMPROVED ROADS	
KING'S HIGHWAYS	
RAILWAYS	
POWER LINES	
MARSH OR MUSKEG	
MINES	
CANCELLED	C.

NOTES

400' Reserve to Dept. of Lands & Forests shown thus:

JAN. 28/77

ATIKOKAN DIST.

PLAN NO. M-2092

ONTARIO
MINISTRY OF NATURAL RESOURCES
SURVEYS AND MAPPING BRANCH

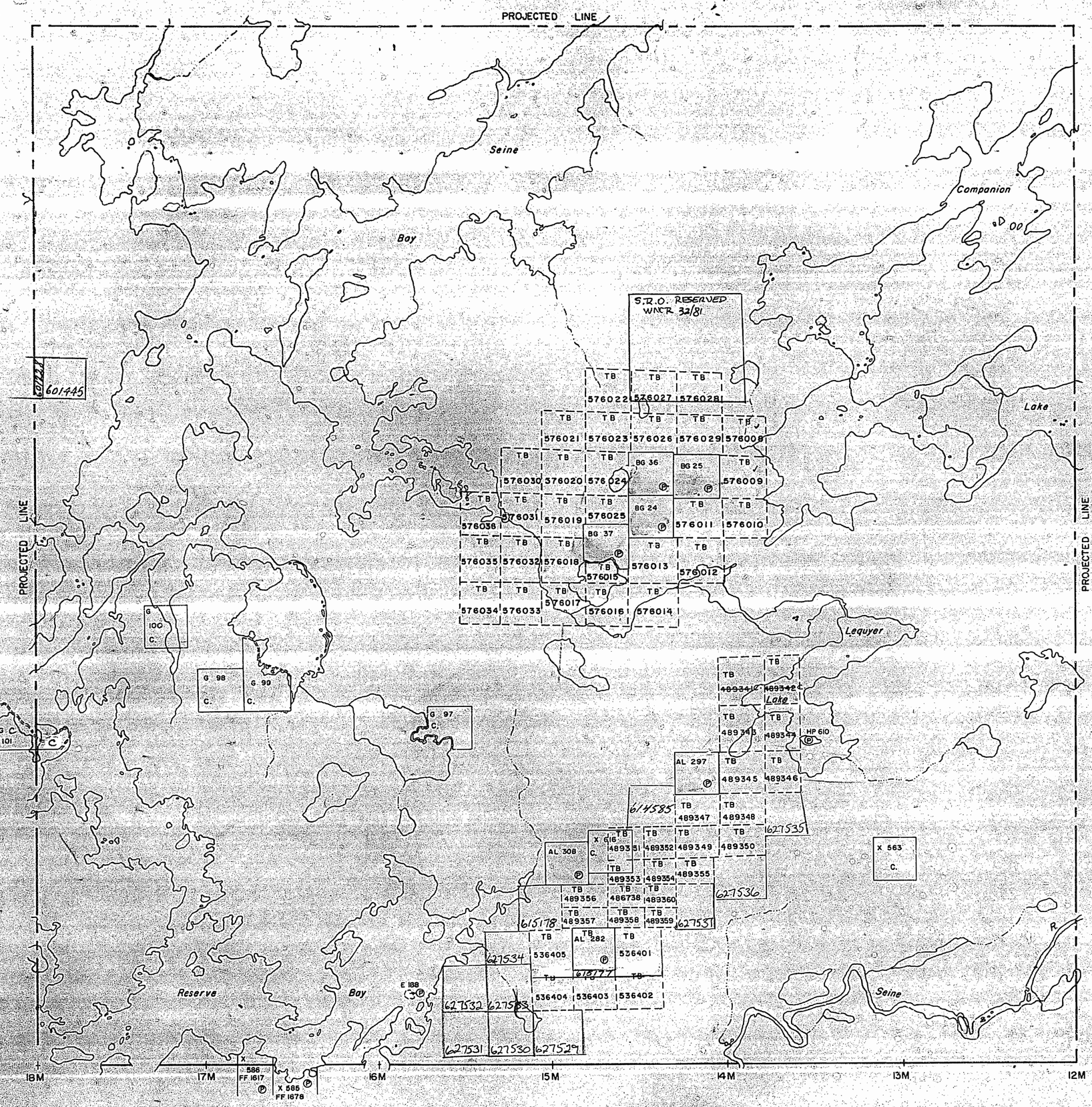

Hutchinson Twp.

THE TOWNSHIP
OF

RAMSAY WRIGHT

DISTRICT OF
RAINY RIVER

THUNDER BAY
MINING DIVISION

SCALE: 1-INCH=40 CHAINS

LEGEND

PATENTED LAND	Ⓟ
CROWN LAND SALE	C.S.
LEASES	Ⓛ
LOCATED LAND	Loc.
LICENSE OF OCCUPATION	L.O.
MINING RIGHTS ONLY	M.R.O.
SURFACE RIGHTS ONLY	S.R.O.
ROADS	
IMPROVED ROADS	
KING'S HIGHWAYS	
RAILWAYS	
POWER LINES	
MARSH OR MUSKEG	
MINES	
CANCELLED	C.

NOTES

400' Surface Rights Reservation along the shores of all lakes and rivers.

ATIKOKAN

DEC 4, 1981

PLAN NO. M-2092

ONTARIO
MINISTRY OF NATURAL RESOURCES
SURVEYS AND MAPPING BRANCH

REFERENCE

AREAS WITHDRAWN FROM DISPOSITION

S.R. – SURFACE RIGHTS M.R. – MINING RIGHTS

Description	Order No.	Date	Disposition	File
(R) NCR.W.32/81	22/1/81	S.R.O.		188501

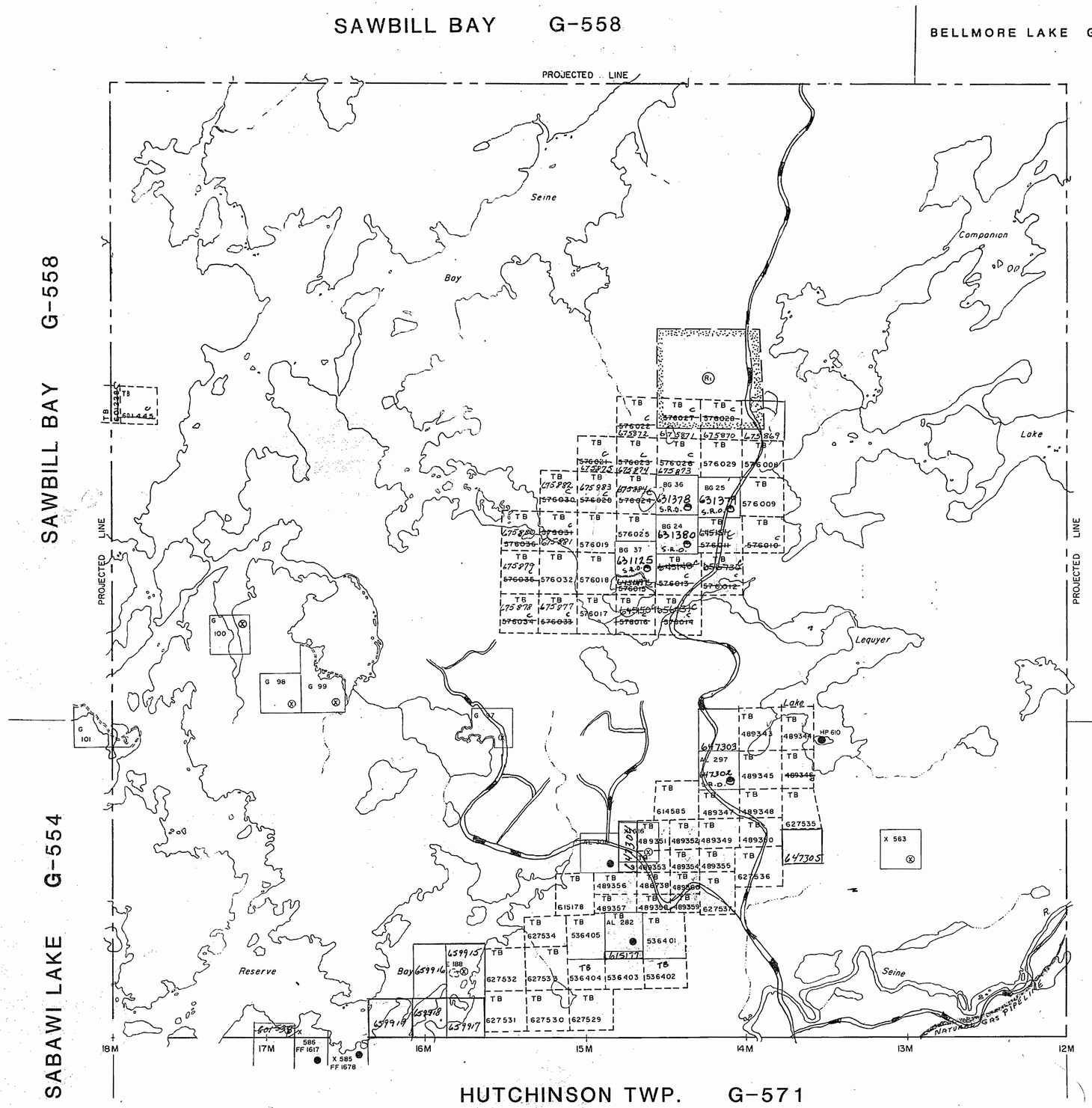

LEGEND

- HIGHWAY AND ROUTE No.
- OTHER ROADS
- TRAILS
- SURVEYED LINES:
  - TOWNSHIPS, BASE LINES, ETC.
  - LOTS, MINING CLAIMS, PARCELS, ETC.
- UNSURVEYED LINES:
  - LOT LINES
  - PARCEL BOUNDARY
  - MINING CLAIMS ETC.
- RAILWAY AND RIGHT OF WAY
- UTILITY LINES
- NON-PERENNIAL STREAM
- FLOODING OR FLOODING RIGHTS
- SUBDIVISION OR COMPOSITE PLAN
- RESERVATIONS
- ORIGINAL SHORELINE
- MARSH OR MUSKEG
- MINES
- TRAVERSE MONUMENT

DISPOSITION OF CROWN LANDS

TYPE OF DOCUMENT	SYMBOL
PATENT, SURFACE & MINING RIGHTS	●
" , SURFACE RIGHTS ONLY	◓
" , MINING RIGHTS ONLY	◒
LEASE, SURFACE & MINING RIGHTS	■
" , SURFACE RIGHTS ONLY	◩
" , MINING RIGHTS ONLY	◪
LICENCE OF OCCUPATION	▼
ORDER-IN-COUNCIL	OC
RESERVATION	(R)
CANCELLED	⊗
SAND & GRAVEL	(G)

NOTE: MINING RIGHTS IN PARCELS PATENTED PRIOR TO MAY 6, 1913, VESTED IN ORIGINAL PATENTEE BY THE PUBLIC LANDS ACT, R.S.O. 1970, CHAP. 380, SEC. 63, SUBSEC 1.

SCALE: 1 INCH = 40 CHAINS

FEET: 0 1000 2000 4000 6000 8000

METRES: 0 200 1000 (1 KM) 2000 (2 KM)

TOWNSHIP

RAMSAY WRIGHT

M.N.R. ADMINISTRATIVE DISTRICT

ATIKOKAN

MINING DIVISION

THUNDER BAY

LAND TITLES / REGISTRY DIVISION

RAINY RIVER

Ontario — Ministry of Natural Resources — Land Management Branch

APRIL 22, 1982

Date: DECEMBER, 1981

Number: **G-573**

CE

ROM DISPOSITION

M.R. – MINING RIGHTS

	Date	Disposition	File
NCR.W.32/81	22/1/81	S.R.O.	188501

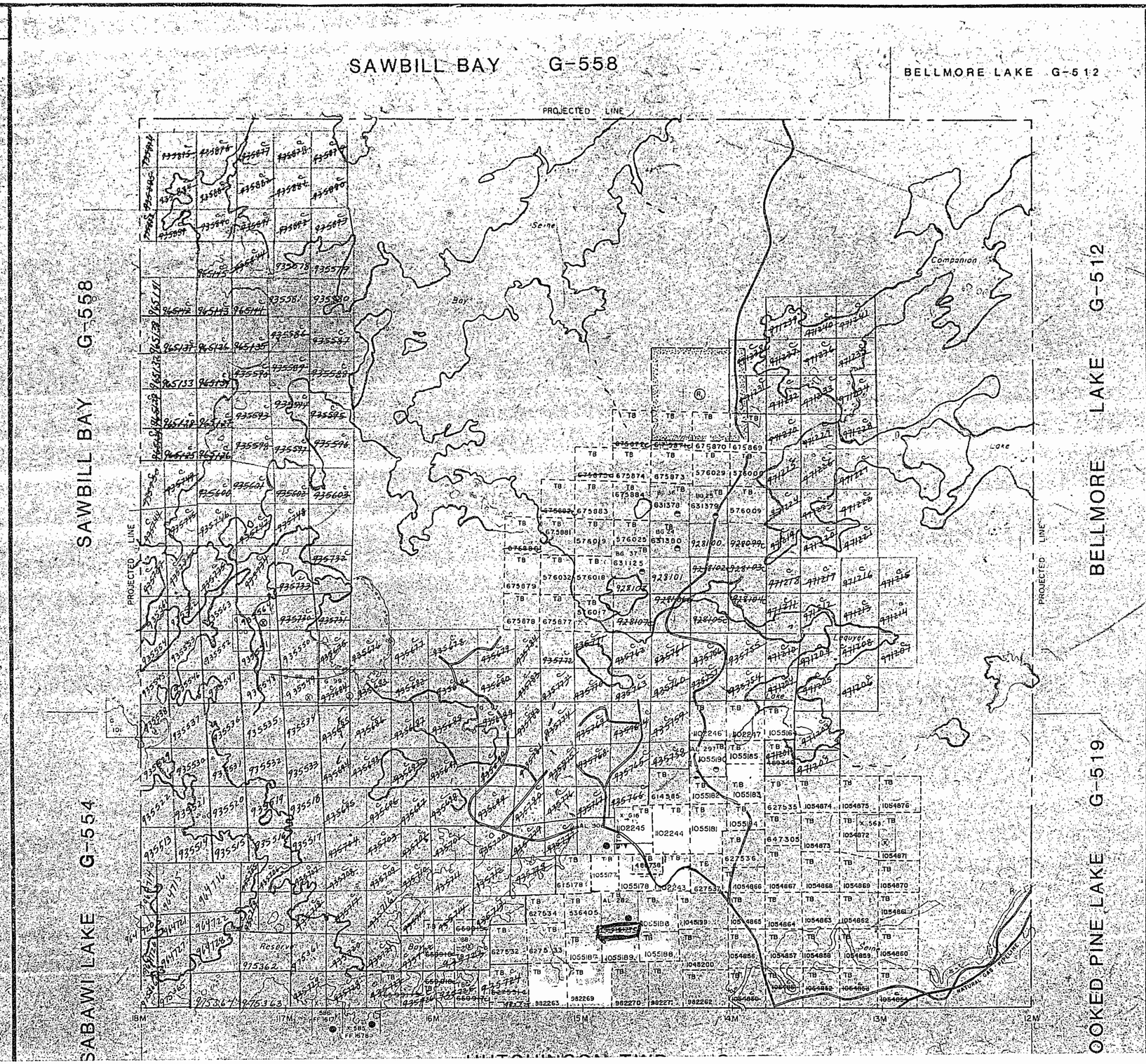

LEGEND

- HIGHWAY AND ROUTE No.
- OTHER ROADS
- TRAILS
- SURVEYED LINES
  - TOWNSHIPS, BASE LINES, ETC.
  - LOTS, MINING CLAIMS, PARCELS, ETC.
- UNSURVEYED LINES
  - LOT LINES
  - PARCEL BOUNDARY
  - MINING CLAIMS ETC.
- RAILWAY AND RIGHT OF WAY
- UTILITY LINES
- NON PERENNIAL STREAM
- FLOODING OR FLOODING RIGHTS
- SUBDIVISION OR COMPOSITE PLAN
- RESERVATIONS
- ORIGINAL SHORELINE
- MARSH OR MUSKEG
- MINES
- TRAVERSE MONUMENT

DISPOSITION OF CROWN LANDS

TYPE OF DOCUMENT	SYMBOL
PATENT, SURFACE & MINING RIGHTS	●
SURFACE RIGHTS ONLY	●
MINING RIGHTS ONLY	●
LEASE, SURFACE & MINING RIGHTS	■
SURFACE RIGHTS ONLY	■
MINING RIGHTS ONLY	■
LICENCE OF OCCUPATION	▼
ORDER-IN-COUNCIL	⊙
RESERVATION	⊙
CANCELLED	⊗
SAND & GRAVEL	⊗

NOTE: MINING RIGHTS IN PARCELS PATENTED PRIOR TO MAY 6, 1913 VESTED IN ORIGINAL PATENTEE BY THE PUBLIC LANDS ACT, R.S.O. 1970, CHAP. 380, SEC. 63, SUBSEC. 1.

RECEIVED
APR 8 1981
THUNDER BAY
MINING DIVISION

SCALE: 1 INCH = 40 CHAINS

TOWNSHIP

RAMSAY WRIGHT

M.N.R. ADMINISTRATIVE DISTRICT

ATIKOKAN

MINING DIVISION

THUNDER BAY

LAND TITLES / REGISTRY DIVISION

RAINY RIVER

573

Ontario Ministry of Natural Resources — Land Management Branch

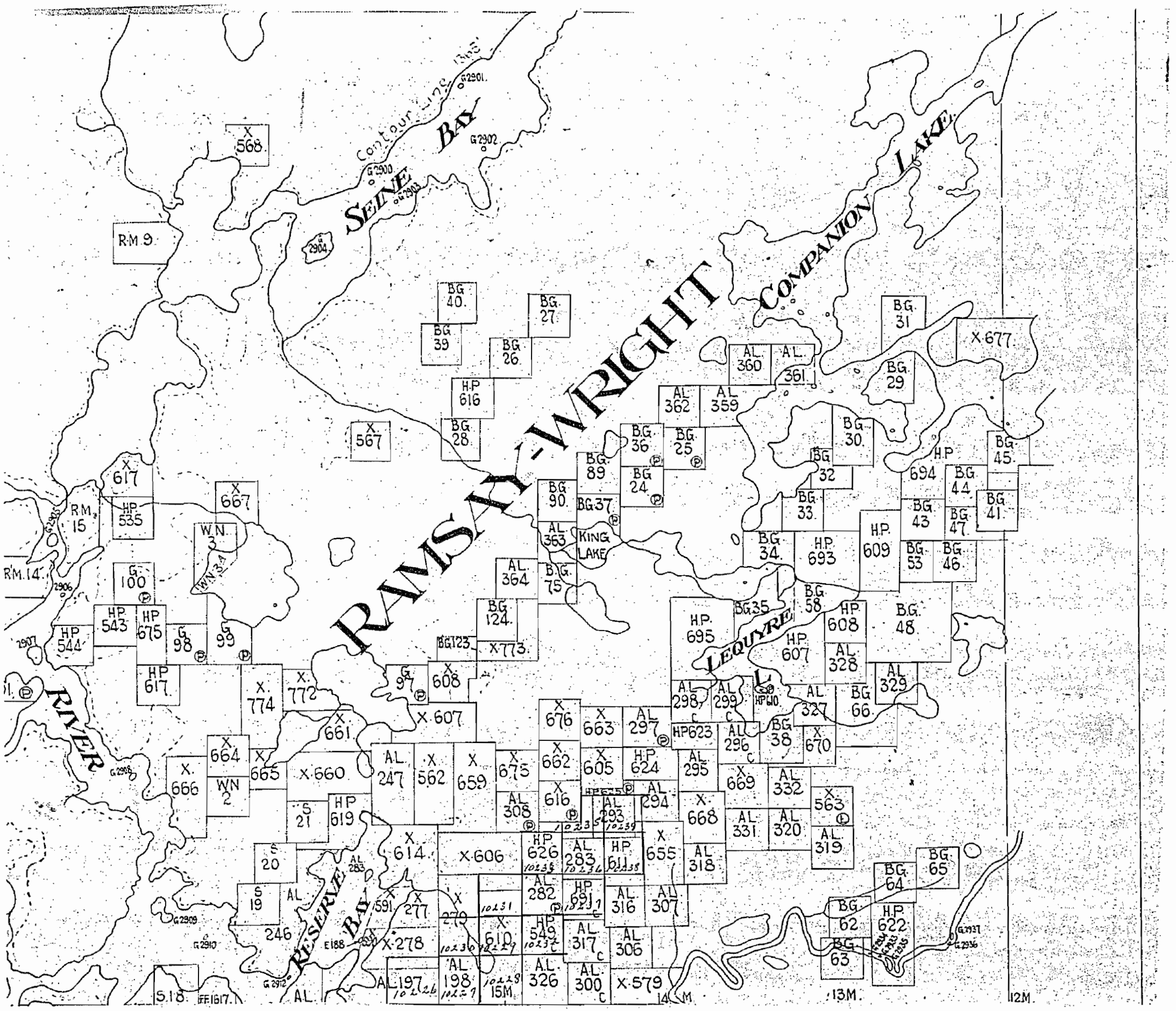
RAMSAY-WRIGHT
COMPANION LAKE
SEINE BAY
Contour Line
KING LAKE
LEQUYRE L.
RIVER
RESERVE BAY
X 568
R.M. 9
2904
BG 40
BG 39
BG 27
BG 26
H.P 616
BG 28
X 567
X 617
R.M. 15
HP 535
X 667
W.N. 3
W.N. 3.4
R.M. 14
G 100
HP 543
HP 675
G 98
G 99
HP 544
HP 617
X 774
X 772
X 661
X 664
X 665
X 660
X 666
WN 2
S 21
HP 619
S 20
S 19
246
AL 247
X 562
X 659
X 675
X 662
X 605
H.P 624
AL 295
X 669
AL 332
X 563
AL 319
AL 308
X 616
AL 293
AL 294
X 668
AL 331
AL 320
X 614
X 606
H.P 626
AL 283
H.P 611
X 655
AL 318
AL 282
H.P 691
AL 316
AL 307
X 591
X 277
X 270
X 610
H.P 549
AL 317
AL 306
X 278
AL 197
AL 198
AL 326
AL 300
X 579
S.18
BG 36
BG 25
BG 89
BG 24
BG 90
BG 37
AL 363
AL 364
BG 75
BG 124
BG 123
X 773
G 97
X 608
X 607
AL 360
AL 361
AL 362
AL 359
BG 31
X 677
BG 29
BG 30
BG 32
BG 33
BG 34
H.P 693
H.P 609
H.P 694
BG 44
BG 45
BG 43
BG 47
BG 41
BG 53
BG 46
BG 35
BG 58
H.P 695
H.P 608
BG 48
H.P 607
AL 328
AL 329
AL 298
AL 299
AL 327
BG 66
HP623
AL 296
BG 38
X 670
BG 64
BG 65
BG 62
H.P 622
BG 63
15M
14M
13M
12M

REFERENCE

AREAS WITHDRAWN FROM DISPOSITION

S.R.—SURFACE RIGHTS M.R.—MINING RIGHTS

Description	Order No.	Date	Disposition	File
(R) NCR W 32781	22/1/81	S.R.O.		188501

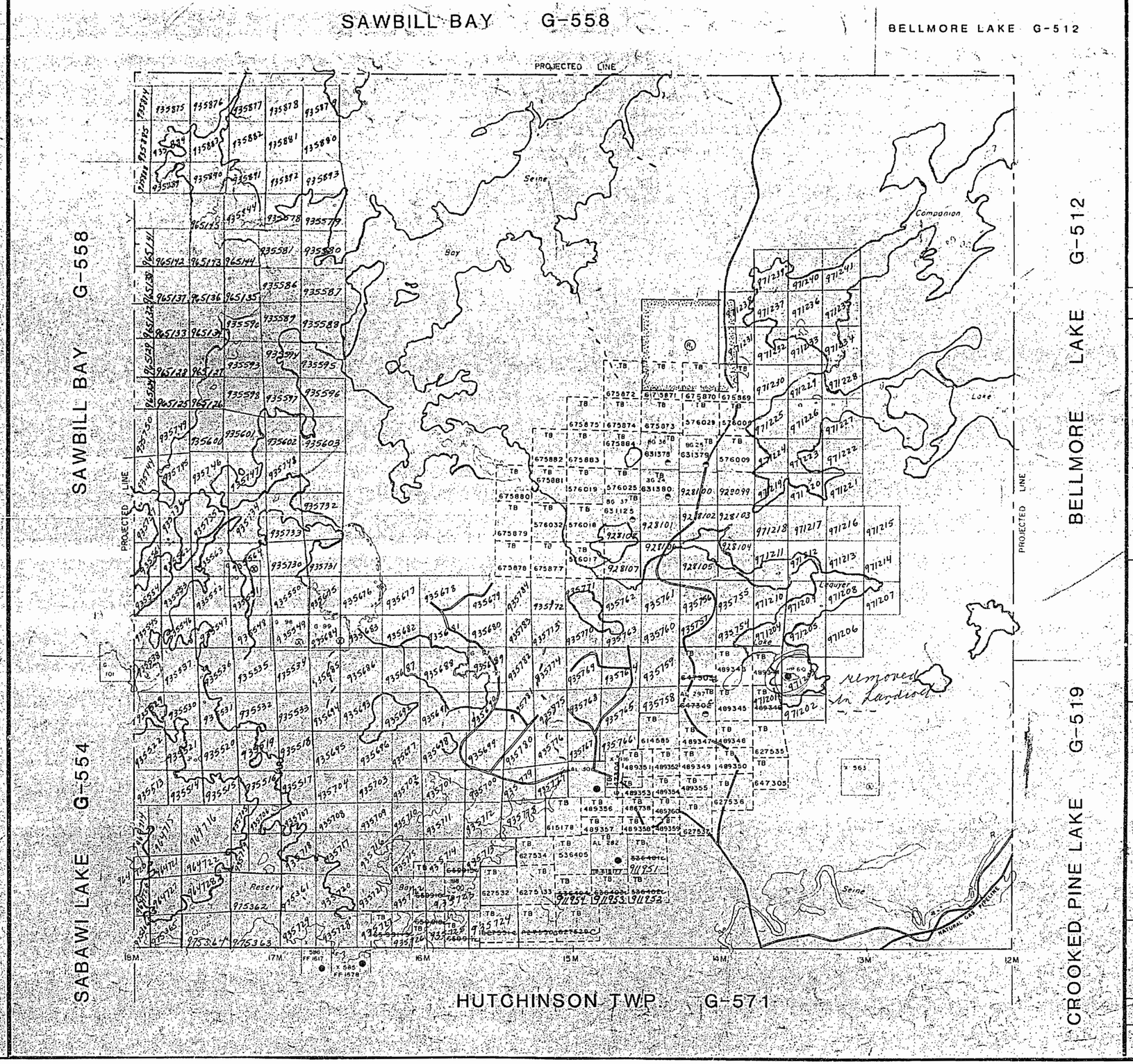

LEGEND

HIGHWAY AND ROUTE No.
OTHER ROADS
TRAILS
SURVEYED LINES
TOWNSHIPS, BASE LINES, ETC.
LOTS, MINING CLAIMS, PARCELS, ETC.
UNSURVEYED LINES
LOT LINES
PARCEL BOUNDARY
MINING CLAIMS ETC.
RAILWAY AND RIGHT OF WAY
UTILITY LINES
NON PERENNIAL STREAM
FLOODING OR FLOODING RIGHTS
SUBDIVISION OR COMPOSITE PLAN
RESERVATIONS
ORIGINAL SHORELINE
MARSH OR MUSKEG
MINES
TRAVERSE MONUMENT

DISPOSITION OF CROWN LANDS

TYPE OF DOCUMENT	SYMBOL
PATENT SURFACE & MINING RIGHTS	●
" SURFACE RIGHTS ONLY	●
" MINING RIGHTS ONLY	●
LEASE SURFACE & MINING RIGHTS	■
" SURFACE RIGHTS ONLY	■
" MINING RIGHTS ONLY	■
LICENCE OF OCCUPATION	▲
ORDER-IN-COUNCIL	▲
RESERVATION	▲
CANCELLED	
SAND & GRAVEL	

NOTE: MINING RIGHTS IN PARCELS PATENTED PRIOR TO MAY 6, 1913, VESTED IN ORIGINAL PATENTEE BY THE PUBLIC LANDS ACT, R.S.O. 1970, CHAP. 380, SEC. 63, SUBSEC. 1.

SCALE: 1 INCH = 40 CHAINS

0 1000 2000 4000 6000 8000

0 1000 2000 (2 KM)

TOWNSHIP

RAMSAY WRIGHT

M.N.R. ADMINISTRATIVE DISTRICT

ATIKOKAN

MINING DIVISION

THUNDER BAY

LAND TITLES / REGISTRY DIVISION

RAINY RIVER

Ontario Ministry of Natural Resources — Land Management Branch

August 10, 1984

Date	Number
DECEMBER, 1981	G-573

RECEIVED 88 JUN 22 PM 11:07 THUNDER BAY DIVISION

2092

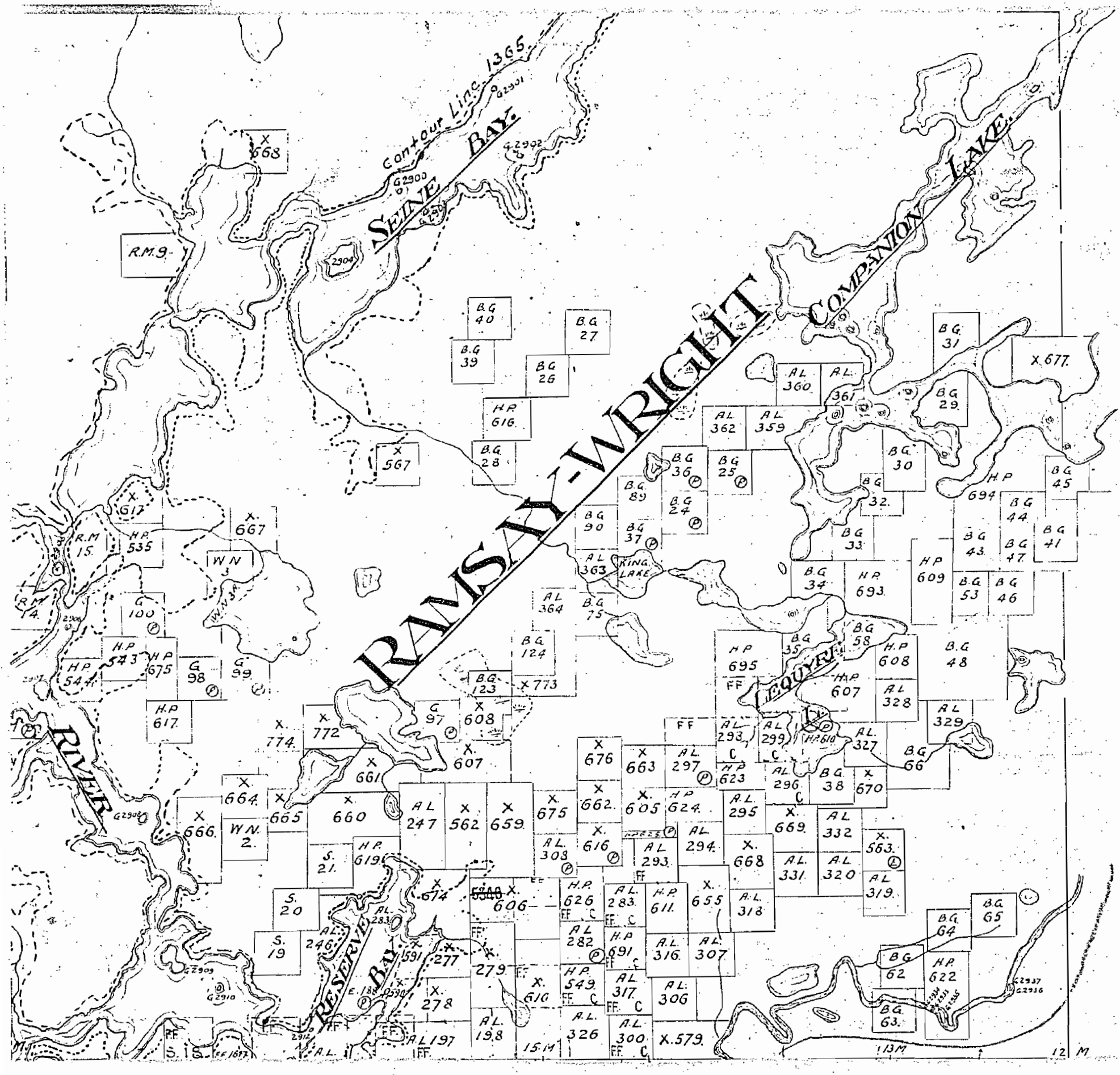
Contour Line 1365
SEINE BAY
RAMSAY-WRIGHT
COMPANION LAKE
LEQUYER
RIVER
RESERVE BAY
KING LAKE
R.M.9
R.M.15
R.M.14
X 668
X 567
X 617
X 667
X 677
X 774
X 772
X 608
X 607
X 661
X 664
X 665
X 660
X 666
X 676
X 663
X 662
X 605
X 675
X 616
X 668
X 669
X 563
X 670
X 655
X 606
X 591
X 277
X 278
X 579
X 773
AL 247
AL 562
AL 659
AL 297
AL 293
AL 299
AL 327
AL 328
AL 329
AL 296
AL 295
AL 294
AL 293
AL 308
AL 283
AL 282
AL 317
AL 316
AL 307
AL 306
AL 326
AL 300
AL 331
AL 320
AL 319
AL 318
AL 360
AL 361
AL 362
AL 359
AL 363
AL 364
AL 246
AL 197
AL 19.8
B.G 40
B.G 39
B.G 27
B.G 26
B.G 28
B.G 36
B.G 25
B.G 89
B.G 24
B.G 90
B.G 37
B.G 75
B.G 124
B.G 123
B.G 31
B.G 29
B.G 30
B.G 32
B.G 33
B.G 34
B.G 35
B.G 58
B.G 48
B.G 66
B.G 38
B.G 45
B.G 44
B.G 43
B.G 47
B.G 41
B.G 53
B.G 46
B.G 64
B.G 65
B.G 62
B.G 63
HP 616
HP 694
HP 609
HP 693
HP 695
HP 608
HP 607
HP 610
HP 623
HP 624
HP 626
HP 611
HP 691
HP 549
HP 622
HP 535
HP 543
HP 544
HP 675
HP 617
HP 619
G 100
G 98
G 99
G 97
S. 21
S. 20
S. 19
S. 18
W.N. 3
W.N. 2
FF
C
113M
12 M

REFERENCE

AREAS WITHDRAWN FROM DISPOSITION

S.R. – SURFACE RIGHTS M.R. – MINING RIGHTS

Description	Order No.	Date	Disposition	File
(R) NCR W 32/81	22/1/81	S R O.		168501

RECEIVED
THUNDER BAY
MINING DIVISION
'88 FEB 22 PM 5 11

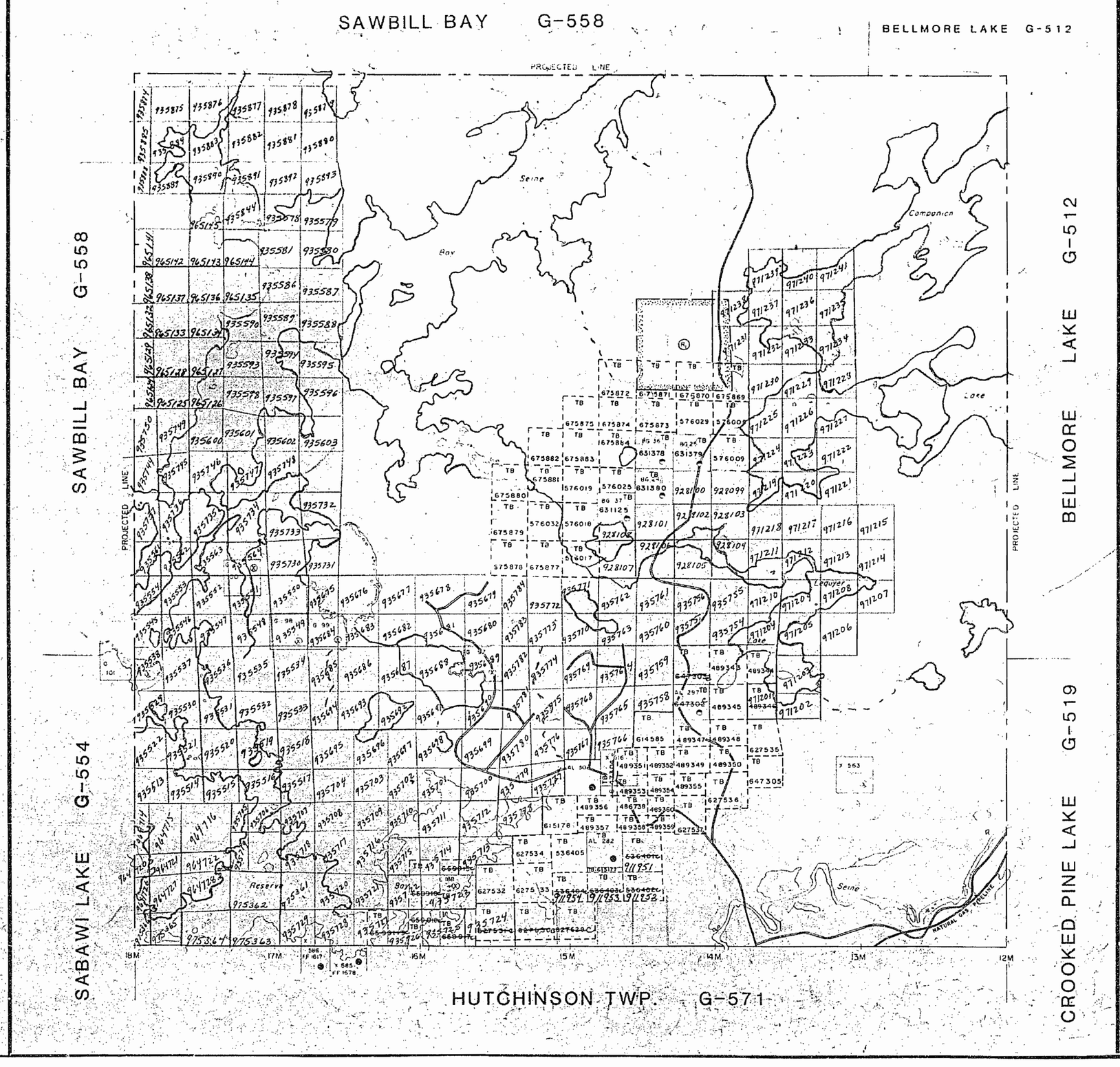

LEGEND

HIGHWAY AND ROADS
OTHER ROADS
TRAILS
SURVEYED LINES
TOWNSHIPS, BASE LINES ETC.
LOTS, MINING CLAIMS, PARCELS ETC.
UNSURVEYED LINES
LOTS, ETC.
PARCEL BOUNDARY
MINING CLAIMS ETC.
RAILWAY AND RIGHT OF WAY
UTILITY LINES
NON PERENNIAL STREAM
FLOODING RIGHTS
SUBDIVISION OR COMPOSITE PLAN
RESERVATIONS
ORIGINAL SHORELINE
MARSH OR MUSKEG
MINES
MONUMENT

DISPOSITION OF CROWN LANDS

TYPE OF DOCUMENT	SYMBOL
PATENT SURFACE & MINING RIGHTS	●
" SURFACE RIGHTS ONLY	◓
" MINING RIGHTS ONLY	◒
LEASE SURFACE & MINING RIGHTS	■
" SURFACE RIGHTS ONLY	◨
" MINING RIGHTS ONLY	◪
LICENCE OF OCCUPATION	▼
ORDER IN COUNCIL	OC
RESERVATION	Ⓡ
CANCELLED	⊗
SAND & GRAVEL	Ⓢ

NOTE: MINING RIGHTS IN PARCELS PATENTED PRIOR TO MAY 6, 1913 ARE RESERVED TO ORIGINAL PATENTEE BY THE PUBLIC LANDS ACT, R.S.O. 1970 CHAP. 380, SEC. 63, SUBSEC. 1

SCALE: 1 INCH = 40 CHAINS

1:20000 — 2000 4000 6000 8000 — 500 1000 2000 (2 KM)

TOWNSHIP

RAMSAY WRIGHT

M.N.R. ADMINISTRATIVE DISTRICT

ATIKOKAN

MINING DIVISION

THUNDER BAY

LAND TITLES / REGISTRY DIVISION

RAINY RIVER

Ministry of Natural Resources — Land Management Branch — Ontario

Date: AUGUST 10, 1984 (DECEMBER, 1981)

Number: **G-573**

2092

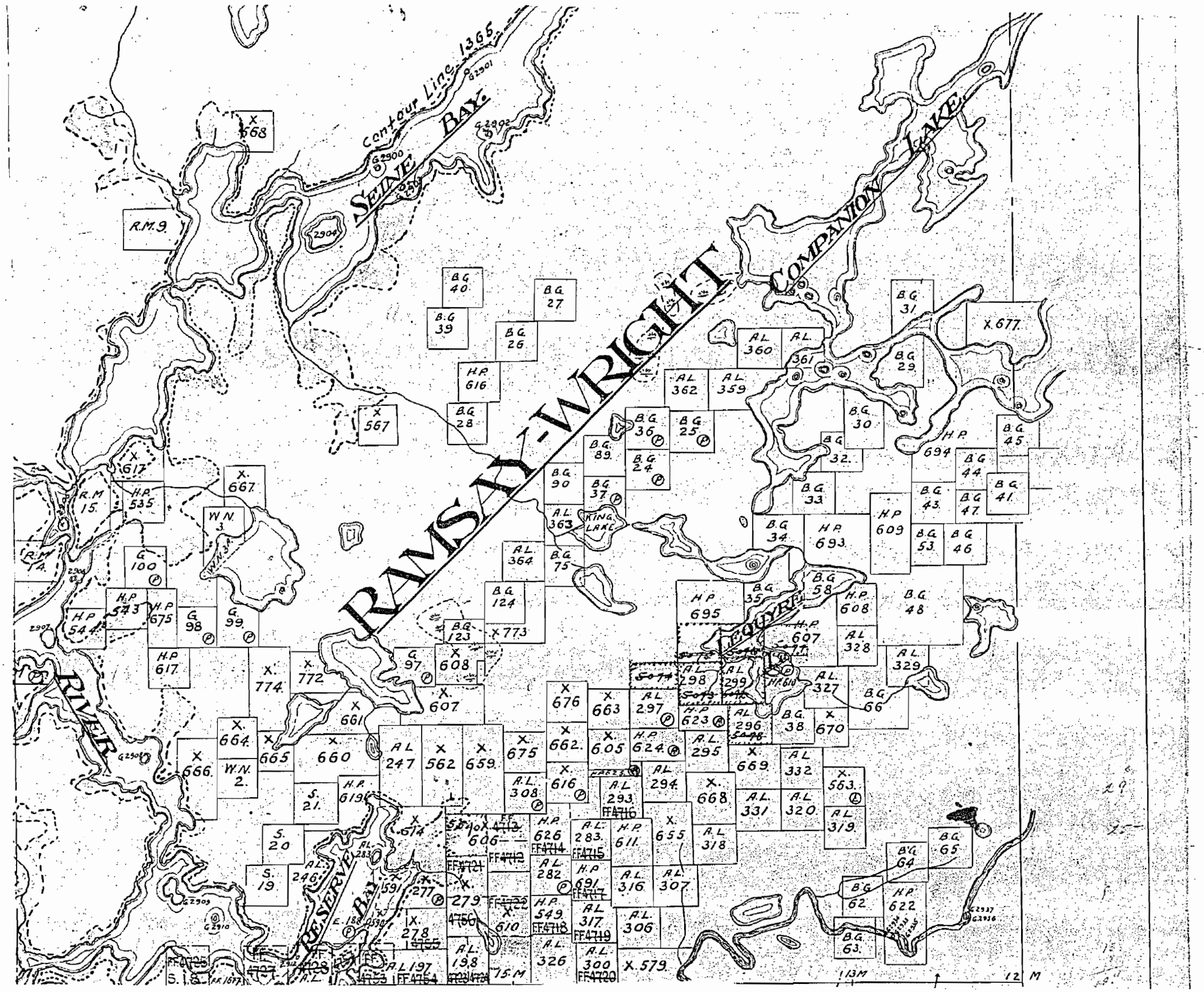
Contour Line 1365
SEINE BAY
RAMSAY-WRIGHT
COMPANION LAKE
RIVER
RESERVE BAY
KING LAKE
R.M.9
R.M.15
R.M.14
W.N.3
W.N.2
2904
G2900
G2901
G2902
G2903
G2905
G2906
G2909
G2910
G2937
G2936
X.568
X.567
X.617
X.667
X.677
X.773
X.774
X.772
X.608
X.607
X.661
X.664
X.665
X.660
X.666
X.676
X.663
X.662
X.605
X.616
X.668
X.669
X.670
X.563
X.674
X.591
X.277
X.278
X.579
H.P.535
H.P.543
H.P.544
H.P.675
H.P.617
H.P.619
H.P.616
H.P.694
H.P.693
H.P.609
H.P.695
H.P.608
H.P.607
H.P.611
H.P.623
H.P.624
H.P.626
H.P.611
H.P.691
H.P.549
H.P.622
G.100
G.98
G.99
G.97
S.21
S.20
S.19
B.G.40
B.G.39
B.G.27
B.G.26
B.G.28
B.G.36
B.G.25
B.G.89
B.G.24
B.G.90
B.G.37
B.G.75
B.G.124
B.G.123
B.G.31
B.G.29
B.G.30
B.G.32
B.G.33
B.G.34
B.G.35
B.G.58
B.G.48
B.G.45
B.G.44
B.G.43
B.G.47
B.G.41
B.G.53
B.G.46
B.G.66
B.G.38
B.G.64
B.G.65
B.G.62
B.G.63
A.L.360
A.L.361
A.L.362
A.L.359
A.L.363
A.L.364
A.L.328
A.L.329
A.L.327
A.L.298
A.L.299
A.L.297
A.L.296
A.L.295
A.L.332
A.L.294
A.L.293
A.L.331
A.L.320
A.L.319
A.L.318
A.L.283
A.L.282
A.L.316
A.L.307
A.L.317
A.L.306
A.L.326
A.L.300
A.L.247
A.L.308
A.L.246
A.L.197
A.L.198
A.L.326
FF4716
FF4714
FF4715
FF4717
FF4718
FF4719
FF4720
FF4721
FF4722
FF4725
FF4727
FF4728
FF4753
FF4754
FF4755
FF4756
FF4713
FF4712
15 M
13 M
12 M

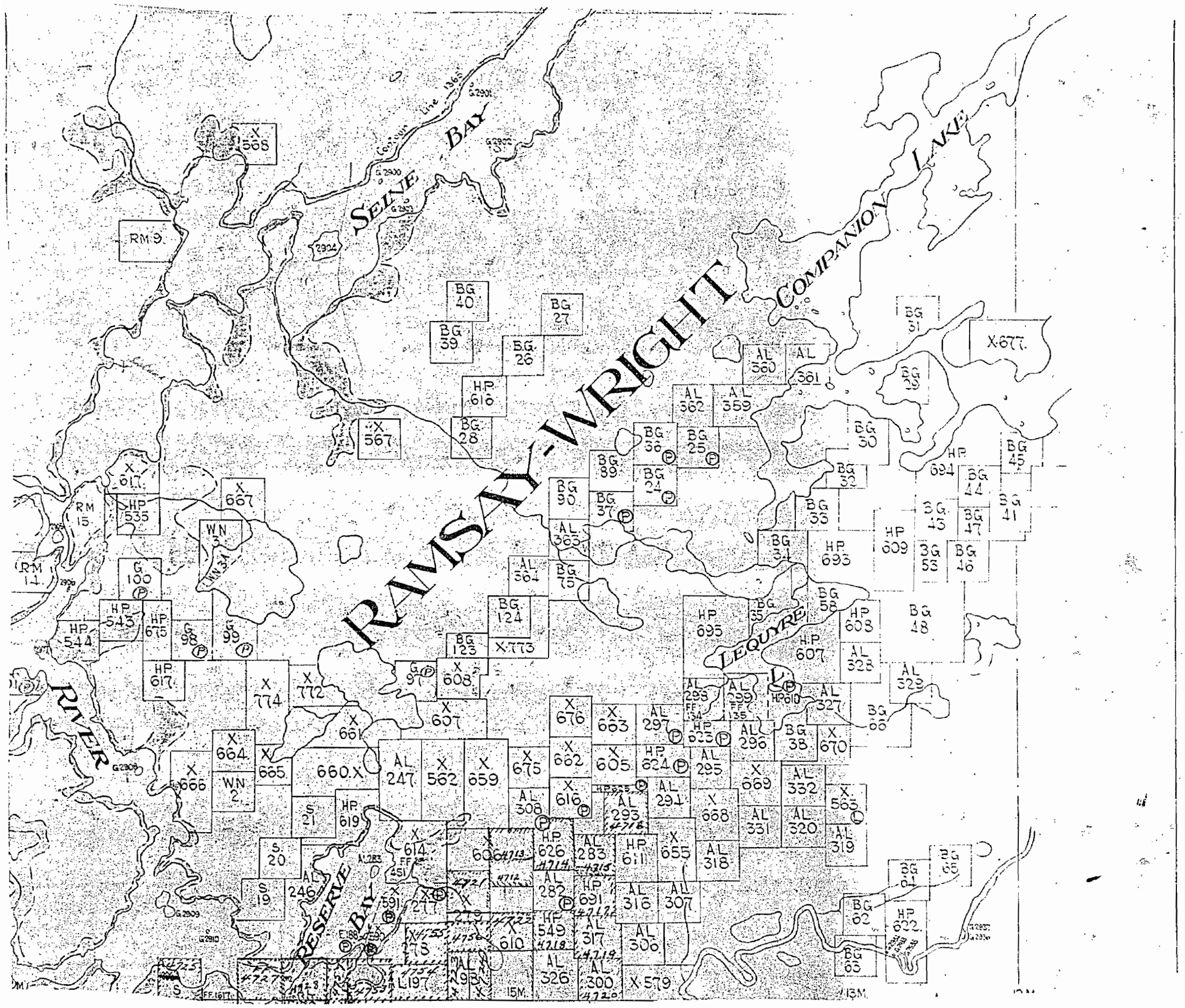
RAMSAY-WRIGHT
COMPANION LAKE
SELINE BAY
LEQUYRE L.
RESERVE BAY
RIVER
X 1568
RM 9
2904
BG 40
BG 39
BG 27
BG 26
HP 616
BG 28
X 567
X 617
X 667
HP 535
RM 15
WN 3
RM 14
G 100
HP 543
HP 675
HP 544
G 98
G 99
HP 617
X 774
X 772
X 664
X 665
X 666
WN 2
660.X
S 21
HP 619
S 20
S 19
AL 246
AL 247
X 562
X 659
X 661
X 607
X 608
G 97
BG 123
X 773
BG 124
AL 364
BG 75
AL 363
BG 90
BG 89
BG 37
BG 36
BG 25
BG 24
AL 362
AL 359
AL 360
AL 361
BG 51
X 677
BG 29
BG 30
BG 32
BG 33
BG 31
HP 693
HP 694
BG 45
BG 44
BG 43
BG 47
BG 41
HP 609
BG 53
BG 46
BG 58
BG 35
HP 608
BG 48
HP 607
AL 328
AL 329
AL 327
BG 60
X 676
X 663
AL 297
AL 298
AL 299
HP 610
HP 623
AL 296
BG 38
X 670
X 662
X 605
HP 624
AL 295
X 669
AL 332
X 565
X 675
X 616
AL 308
AL 293
AL 294
X 668
AL 331
AL 320
AL 319
X 614
X 606
HP 626
AL 283
HP 611
X 655
AL 318
AL 282
HP 691
AL 316
AL 307
X 591
X 277
X 610
HP 549
AL 317
AL 306
AL 326
AL 300
X 579
L 197
BG 64
BG 65
BG 62
HP 622
BG 63