SUDBURY
RECEIVED
FEB - 2 1944
MINING DIVISION

NOTE – ALL CROWN LANDS IN THE SHADED AREA ARE INCLUDED IN THE WANAPETIE PROVINCIAL FOREST.

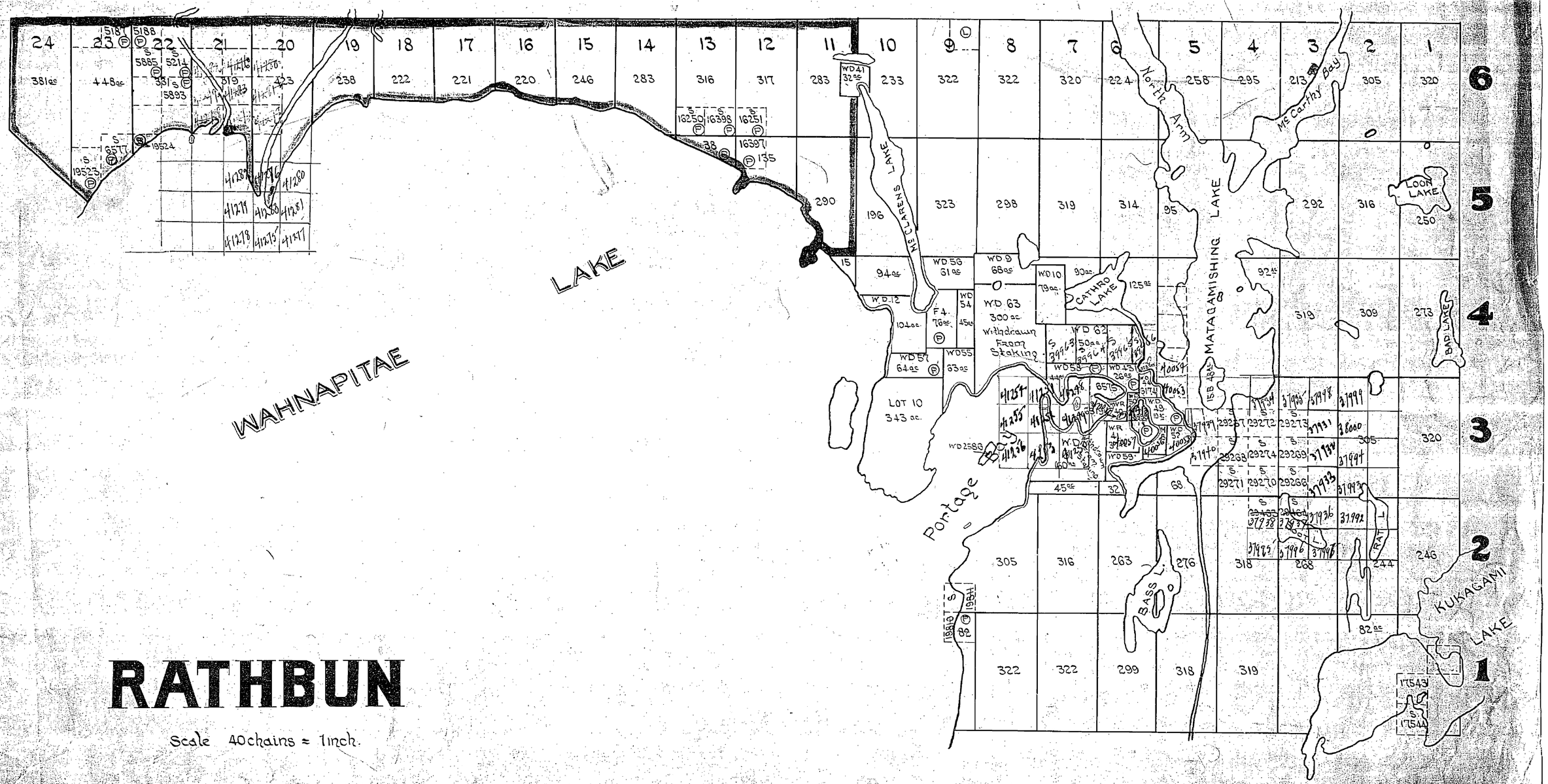


# RATHBUN

Scale 40 chains = 1 inch.

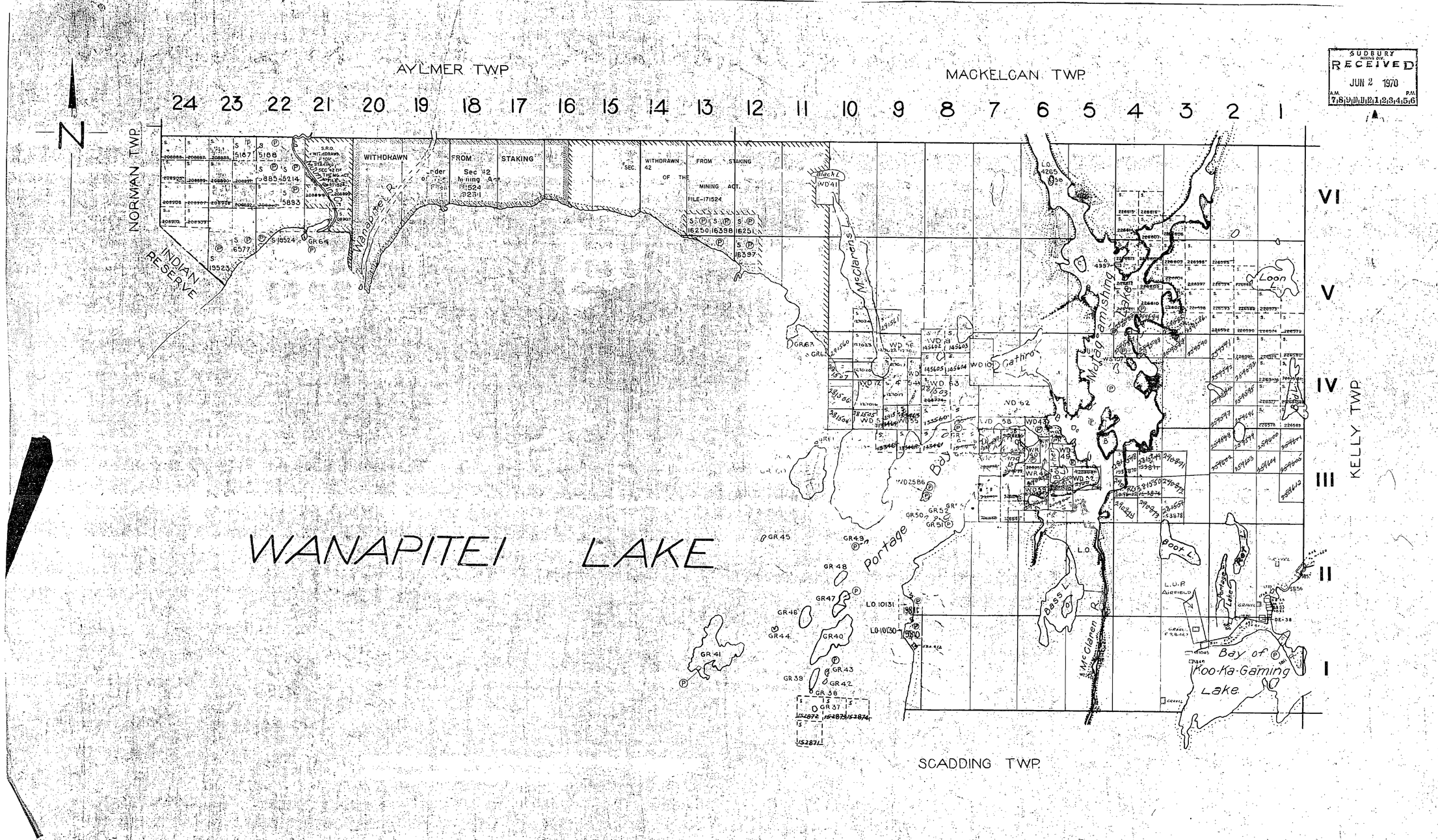


# THE TOWNSHIP OF RATHBUN

DISTRICT OF SUDBURY

SUDBURY MINING DIVISION

SCALE 1 INCH TO 40 CHAINS

## LEGEND

PATENTED LAND P
CROWN LAND SALES S
LICENSE OF OCCUPATION L.O.
LOCATED LANDS Loc.
FLOODED LANDS

## NOTES

WANAPITEI PROVINCIAL FOREST.

FLOODING RIGHTS ON WANAPITEI LAKE AND ISLANDS CONTAINED THEREIN RESERVED TO ELEVATION OF CREST OF DAM AT OUTLET OF LAKE.

ISLANDS IN WANAPITEI LAKE WITHDRAWN FROM STAKING ON NOV. 23, 1926.

400' surface right reservation around all lakes and rivers.

M1071

DEPARTMENT OF MINES
ONTARIO

G-4093

RATHBUN TWP.

PARKIN TOWNSHIP

AYLMER TOWNSHIP

MACKELCAN TOWNSHIP

McCARTHY TOWNSHIP

NORMAN TOWNSHIP

NORMAN TOWNSHIP

WANAPITEI PROVINCIAL PARK

INDIAN RESERVE No. 11

WANAPITEI LAKE

SCADDING TOWNSHIP

KELLY TOWNSHIP

ZONE 17

Ministry of Natural Resources

Ontario

Ministry of Northern Development and Mines

## INDEX TO LAND DISPOSITION

PLAN

G-4093

TOWNSHIP

RATHBUN

THE INFORMATION THAT APPEARS ON THIS MAP HAS BEEN COMPILED FROM VARIOUS SOURCES AND ACCURACY IS NOT GUARANTEED. THOSE WISHING TO STAKE MINERAL CLAIMS SHOULD CONSULT WITH THE MINING RECORDER, MINISTRY OF NORTHERN DEVELOPMENT AND MINES FOR ADDITIONAL INFORMATION ON THE STATUS OF THE LANDS SHOWN HEREON.

M.N.R. ADMINISTRATIVE DISTRICT

SUDBURY

MINING DIVISION

SUDBURY

LAND TITLES/REGISTRY DIVISION

SUDBURY

IN SERVICE JUNE 30TH 1992

### DATE OF ISSUE

SEP 0 8 1997

PROVINCIAL RECORDING OFFICE - SUDBURY

Scale 1:20 000

0 1000 2000 Metres

2000 3000 4000 5000 6000 7000 8000 9000 10000 Feet

Contour Interval 10 Metres

Map base and land disposition drafting by Surveys and Mapping Branch, Ministry of Natural Resources.

The disposition of land, location of lot fabric and parcel boundaries on this index was compiled for administrative purposes only.

## SYMBOLS

Boundary
- Township, Meridian, Baseline
- Road allowance; surveyed
- shoreline
- Lot/Concession; surveyed
- unsurveyed
- Parcel; surveyed
- unsurveyed
- Right-of-way; road
- railway
- utility
- Reservation
- Clrt, Pit, Pile
- Contour
- Interpolated
- Approximate
- Depression
- Control point (horizontal)
- Flooded land
- Mine head frame
- Pipeline (above ground)
- Railway; single track
- double track
- abandoned
- Road; highway, county, township
- access
- trail, bush
- Shoreline (original)
- Transmission line
- Wooded area

## DISPOSITION OF CROWN LANDS

Patent
- Surface & Mining Rights
- Surface Rights Only
- Mining Rights Only

Lease
- Surface & Mining Rights
- Surface Rights Only
- Mining Rights Only

Licence of Occupation

Order-in-Council

Cancelled

Reservation

Sand & Gravel
LAND USE PERMIT

### AREAS WITHDRAWN FROM DISPOSITION

MRO - Mining Rights Only
SRO - Surface Rights Only
M + S - Mining and Surface Rights

| | Description | Order No. | Date | Disposition | File |
|---|---|---|---|---|---|
| R1 | SEC.36/80 | W 67/76 | 17/11/76 | MRO | 75.98 vol.9 |
| R1 | SEC.36/80 | — " 4/84 | 12/06/84 | M & S | |
| | ISLANDS IN ACCORDANCE WITH NOTICE DATED MAY 10, 1974 | LAKE WITHDRAWN FROM STAKING UNDER SEC 39 (1) | | | |
| | SEC.36 | W 67/76 | 17/11/76 | M & S | |
| | SEC.36 EXCEPTING THEREOUT ISLANDS | W 67/76 | 17/11/76 | S & M | 75.98 |

NOTES

FLOODING RIGHTS ALONG THE SHORES OF WANAPITEI LAKE AND ISLANDS CONTAINED THEREIN TO ELEV. 100.5' (CREST OF DAM) RESERVED TO ONTARIO HYDRO, L.O. 6126.

MINERAL RIGHTS BOARD LAKE AND BOUCHER PAR.

NOTE:
WATER RIGHTS OF THE LAND AND THE LAND UNDER THE WATERS OF WANAPITEI LAKE ARE WITHDRAWN FROM STAKING OUT UNDER SEC. 36 (1) THE MINING ACT, CANADA NO. 67/76 AND NO. 17, 1976 FILE 75-98 VOL. 9

R1

Bonhomme Point

Portage Bay

Bruce's Island

Gavin Island

Seagull Island

Scadding Bay

Boot Lakes

Doon Lake

Basalo Lake

Matagamasi Lake

Kukagee Lake

Poulton Lake

Cotton Lake

Island A Lake

Island B Lake

Island C Lake

Island D Lake

Island E Lake

Island F Lake

Island G Lake

Island H Lake

Island I Lake

Island J Lake

Island K Lake

Island L Lake

Island M Lake

Island N Lake

Island O Lake

Island P Lake

Island Q Lake

Island R Lake

Island S Lake

Island T Lake

Island U Lake

Island V Lake

Island W Lake

Island X Lake

Island Y Lake

Island Z Lake

Island AA Lake

Island AB Lake

Island AC Lake

Island AD Lake

Island AE Lake

Island AF Lake

Island AG Lake

Island AH Lake

Island AI Lake

Island AJ Lake

Island AK Lake

Island AL Lake

Island AM Lake

Island AN Lake

Island AO Lake

Island AP Lake

Island AQ Lake

Island AR Lake

Island AS Lake

Island AT Lake

Island AU Lake

Island AV Lake

Island AW Lake

Island AX Lake

Island AY Lake

Island AZ Lake

Island BA Lake

Island BB Lake

Island BC Lake

Island BD Lake

Island BE Lake

Island BF Lake

Island BG Lake

Island BH Lake

Island BI Lake

Island BJ Lake

Island BK Lake

Island BL Lake

Island BM Lake

Island BN Lake

Island BO Lake

Island BP Lake

Island BQ Lake

Island BR Lake

Island BS Lake

Island BT Lake

Island BU Lake

Island BV Lake

Island BW Lake

Island BX Lake

Island BY Lake

Island BZ Lake

Island CA Lake

Island CB Lake

Island CC Lake

Island CD Lake

Island CE Lake

Island CF Lake

Island CG Lake

Island CH Lake

Island CI Lake

Island CJ Lake

Island CK Lake

Island CL Lake

Island CM Lake

Island CN Lake

Island CO Lake

Island CP Lake

Island CQ Lake

Island CR Lake

Island CS Lake

Island CT Lake

Island CU Lake

Island CV Lake

Island CW Lake

Island CX Lake

Island CY Lake

Island CZ Lake

Island DA Lake

Island DB Lake

Island DC Lake

Island DD Lake

Island DE Lake

Island DF Lake

Island DG Lake

Island DH Lake

Island DI Lake

Island DJ Lake

Island DK Lake

Island DL Lake

Island DM Lake

Island DN Lake

Island DO Lake

Island DP Lake

Island DQ Lake

Island DR Lake

Island DS Lake

Island DT Lake

Island DU Lake

Island DV Lake

Island DW Lake

Island DX Lake

Island DY Lake

Island DZ Lake

Island EA Lake

Island EB Lake

Island EC Lake

Island ED Lake

Island EE Lake

Island EF Lake

Island EG Lake

Island EH Lake

Island EI Lake

Island EJ Lake

Island EK Lake

Island EL Lake

Island EM Lake

Island EN Lake

Island EO Lake

Island EP Lake

Island EQ Lake

Island ER Lake

Island ES Lake

Island ET Lake

Island EU Lake

Island EV Lake

Island EW Lake

Island EX Lake

Island EY Lake

Island EZ Lake

Island FA Lake

Island FB Lake

Island FC Lake

Island FD Lake

Island FE Lake

Island FF Lake

Island FG Lake

Island FH Lake

Island FI Lake

Island FJ Lake

Island FK Lake

Island FL Lake

Island FM Lake

Island FN Lake

Island FO Lake

Island FP Lake

Island FQ Lake

Island FR Lake

Island FS Lake

Island FT Lake

Island FU Lake

Island FV Lake

Island FW Lake

Island FX Lake

Island FY Lake

Island FZ Lake

Island GA Lake

Island GB Lake

Island GC Lake

Island GD Lake

Island GE Lake

Island GF Lake

Island GG Lake

Island GH Lake

Island GI Lake

Island GJ Lake

Island GK Lake

Island GL Lake

Island GM Lake

Island GN Lake

Island GO Lake

Island GP Lake

Island GQ Lake

Island GR Lake

Island GS Lake

Island GT Lake

Island GU Lake

Island GV Lake

Island GW Lake

Island GX Lake

Island GY Lake

Island GZ Lake

Island HA Lake

Island HB Lake

Island HC Lake

Island HD Lake

Island HE Lake

Island HF Lake

Island HG Lake

Island HH Lake

Island HI Lake

Island HJ Lake

Island HK Lake

Island HL Lake

Island HM Lake

Island HN Lake

Island HO Lake

Island HP Lake

Island HQ Lake

Island HR Lake

Island HS Lake

Island HT Lake

Island HU Lake

Island HV Lake

Island HW Lake

Island HX Lake

Island HY Lake

Island HZ Lake

Island IA Lake

Island IB Lake

Island IC Lake

Island ID Lake

Island IE Lake

Island IF Lake

Island IG Lake

Island IH Lake

Island II Lake

Island IJ Lake

Island IK Lake

Island IL Lake

Island IM Lake

Island IN Lake

Island IO Lake

Island IP Lake

Island IQ Lake

Island IR Lake

Island IS Lake

Island IT Lake

Island IU Lake

Island IV Lake

Island IW Lake

Island IX Lake

Island IY Lake

Island IZ Lake

Island JA Lake

Island JB Lake

Island JC Lake

Island JD Lake

Island JE Lake

Island JF Lake

Island JG Lake

Island JH Lake

Island JI Lake

Island JJ Lake

Island JK Lake

Island JL Lake

Island JM Lake

Island JN Lake

Island JO Lake

Island JP Lake

Island JQ Lake

Island JR Lake

Island JS Lake

Island JT Lake

Island JU Lake

Island JV Lake

Island JW Lake

Island JX Lake

Island JY Lake

Island JZ Lake

Island KA Lake

Island KB Lake

Island KC Lake

Island KD Lake

Island KE Lake

Island KF Lake

Island KG Lake

Island KH Lake

Island KI Lake

Island KJ Lake

Island KK Lake

Island KL Lake

Island KM Lake

Island KN Lake

Island KO Lake

Island KP Lake

Island KQ Lake

Island KR Lake

Island KS Lake

Island KT Lake

Island KU Lake

Island KV Lake

Island KW Lake

Island KX Lake

Island KY Lake

Island KZ Lake

Island LA Lake

Island LB Lake

Island LC Lake

Island LD Lake

Island LE Lake

Island LF Lake

Island LG Lake

Island LH Lake

Island LI Lake

Island LJ Lake

Island LK Lake

Island LL Lake

Island LM Lake

Island LN Lake

Island LO Lake

Island LP Lake

Island LQ Lake

Island LR Lake

Island LS Lake

Island LT Lake

Island LU Lake

Island LV Lake

Island LW Lake

Island LX Lake

Island LY Lake

Island LZ Lake

Island MA Lake

Island MB Lake

Island MC Lake

Island MD Lake

Island ME Lake

Island MF Lake

Island MG Lake

Island MH Lake

Island MI Lake

Island MJ Lake

Island MK Lake

Island ML Lake

Island MM Lake

Island MN Lake

Island MO Lake

Island MP Lake

Island MQ Lake

Island MR Lake

Island MS Lake

Island MT Lake

Island MU Lake

Island MV Lake

Island MW Lake

Island MX Lake

Island MY Lake

Island MZ Lake

Island NA Lake

Island NB Lake

Island NC Lake

Island ND Lake

Island NE Lake

Island NF Lake

Island NG Lake

Island NH Lake

Island NI Lake

Island NJ Lake

Island NK Lake

Island NL Lake

Island NM Lake

Island NN Lake

Island NO Lake

Island NP Lake

Island NQ Lake

Island NR Lake

Island NS Lake

Island NT Lake

Island NU Lake

Island NV Lake

Island NW Lake

Island NX Lake

Island NY Lake

Island NZ Lake

Island OA Lake

Island OB Lake

Island OC Lake

Island OD Lake

Island OE Lake

Island OF Lake

Island OG Lake

Island OH Lake

Island OI Lake

Island OJ Lake

Island OK Lake

Island OL Lake

Island OM Lake

Island ON Lake

Island OO Lake

Island OP Lake

Island OQ Lake

Island OR Lake

Island OS Lake

Island OT Lake

Island OU Lake

Island OV Lake

Island OW Lake

Island OX Lake

Island OY Lake

Island OZ Lake

Island PA Lake

Island PB Lake

Island PC Lake

Island PD Lake

Island PE Lake

Island PF Lake

Island PG Lake

Island PH Lake

Island PI Lake

Island PJ Lake

Island PK Lake

Island PL Lake

Island PM Lake

Island PN Lake

Island PO Lake

Island PP Lake

Island PQ Lake

Island PR Lake

Island PS Lake

Island PT Lake

Island PU Lake

Island PV Lake

Island PW Lake

Island PX Lake

Island PY Lake

Island PZ Lake

Island QA Lake

Island QB Lake

Island QC Lake

Island QD Lake

Island QE Lake

Island QF Lake

Island QG Lake

Island QH Lake

Island QI Lake

Island QJ Lake

Island QK Lake

Island QL Lake

Island QM Lake

Island QN Lake

Island QO Lake

Island QP Lake

Island QQ Lake

Island QR Lake

Island QS Lake

Island QT Lake

Island QU Lake

Island QV Lake

Island QW Lake

Island QX Lake

Island QY Lake

Island QZ Lake

Island RA Lake

Island RB Lake

Island RC Lake

Island RD Lake

Island RE Lake

Island RF Lake

Island RG Lake

Island RH Lake

Island RI Lake

Island RJ Lake

Island RK Lake

Island RL Lake

Island RM Lake

Island RN Lake

Island RO Lake

Island RP Lake

Island RQ Lake

Island RR Lake

Island RS Lake

Island RT Lake

Island RU Lake

Island RV Lake

Island RW Lake

Island RX Lake

Island RY Lake

Island RZ Lake

Island SA Lake

Island SB Lake

Island SC Lake

Island SD Lake

Island SE Lake

Island SF Lake

Island SG Lake

Island SH Lake

Island SI Lake

Island SJ Lake

Island SK Lake

Island SL Lake

Island SM Lake

Island SN Lake

Island SO Lake

Island SP Lake

Island SQ Lake

Island SR Lake

Island SS Lake

Island ST Lake

Island SU Lake

Island SV Lake

Island SW Lake

Island SX Lake

Island SY Lake

Island SZ Lake

Island TA Lake

Island TB Lake

Island TC Lake

Island TD Lake

Island TE Lake

Island TF Lake

Island TG Lake

Island TH Lake

Island TI Lake

Island TJ Lake

Island TK Lake

Island TL Lake

Island TM Lake

Island TN Lake

Island TO Lake

Island TP Lake

Island TQ Lake

Island TR Lake

Island TS Lake

Island TT Lake

Island TU Lake

Island TV Lake

Island TW Lake

Island TX Lake

Island TY Lake

Island TZ Lake

Island UA Lake

Island UB Lake

Island UC Lake

Island UD Lake

Island UE Lake

Island UF Lake

Island UG Lake

Island UH Lake

Island UI Lake

Island UJ Lake

Island UK Lake

Island UL Lake

Island UM Lake

Island UN Lake

Island UO Lake

Island UP Lake

Island UQ Lake

Island UR Lake

Island US Lake

Island UT Lake

Island UU Lake

Island UV Lake

Island UW Lake

Island UX Lake

Island UY Lake

Island UZ Lake

Island VA Lake

Island VB Lake

Island VC Lake

Island VD Lake

Island VE Lake

Island VF Lake

Island VG Lake

Island VH Lake

Island VI Lake

Island VJ Lake

Island VK Lake

Island VL Lake

Island VM Lake

Island VN Lake

Island VO Lake

Island VP Lake

Island VQ Lake

Island VR Lake

Island VS Lake

Island VT Lake

Island VU Lake

Island VV Lake

Island VW Lake

Island VX Lake

Island VY Lake

Island VZ Lake

Island WA Lake

Island WB Lake

Island WC Lake

Island WD Lake

Island WE Lake

Island WF Lake

Island WG Lake

Island WH Lake

Island WI Lake

Island WJ Lake

Island WK Lake

Island WL Lake

Island WM Lake

Island WN Lake

Island WO Lake

Island WP Lake

Island WQ Lake

Island WR Lake

Island WS Lake

Island WT Lake

Island WU Lake

Island WV Lake

Island WW Lake

Island WX Lake

Island WY Lake

Island WZ Lake

Island XA Lake

Island XB Lake

Island XC Lake

Island XD Lake

Island XE Lake

Island XF Lake

Island XG Lake

Island XH Lake

Island XI Lake

Island XJ Lake

Island XK Lake

Island XL Lake

Island XM Lake

Island XN Lake

Island XO Lake

Island XP Lake

Island XQ Lake

Island XR Lake

Island XS Lake

Island XT Lake

Island XU Lake

Island XV Lake

Island XW Lake

Island XX Lake

Island XY Lake

Island XZ Lake

Island YA Lake

Island YB Lake

Island YC Lake

Island YD Lake

Island YE Lake

Island YF Lake

Island YG Lake

Island YH Lake

Island YI Lake

Island YJ Lake

Island YK Lake

Island YL Lake

Island YM Lake

Island YN Lake

Island YO Lake

Island YP Lake

Island YQ Lake

Island YR Lake

Island YS Lake

Island YT Lake

Island YU Lake

Island YV Lake

Island YW Lake

Island YX Lake

Island YY Lake

Island YZ Lake

Island ZA Lake

Island ZB Lake

Island ZC Lake

Island ZD Lake

Island ZE Lake

Island ZF Lake

Island ZG Lake

Island ZH Lake

Island ZI Lake

Island ZJ Lake

Island ZK Lake

Island ZL Lake

Island ZM Lake

Island ZN Lake

Island ZO Lake

Island ZP Lake

Island ZQ Lake

Island ZR Lake

Island ZS Lake

Island ZT Lake

Island ZU Lake

Island ZV Lake

Island ZW Lake

Island ZX Lake

Island ZY Lake

Island ZZ Lake

Island AAA Lake

Island AAB Lake

Island AAC Lake

Island AAD Lake

Island AAE Lake

Island AAF Lake

Island AAG Lake

Island AAH Lake

Island AAI Lake

Island AAJ Lake

Island AAK Lake

Island AAL Lake

Island AAM Lake

Island AAN Lake

Island AAO Lake

Island AAP Lake

Island AAQ Lake

Island AAR Lake

Island AAS Lake

Island AAT Lake

Island AAU Lake

Island AAV Lake

Island AAW Lake

Island AAX Lake

Island AAY Lake

Island AAZ Lake

Island ABA Lake

Island ABB Lake

Island ABC Lake

Island ABD Lake

Island ABE Lake

Island ABF Lake

Island ABG Lake

Island ABH Lake

Island ABI Lake

Island ABJ Lake

Island ABK Lake

Island ABL Lake

Island ABM Lake

Island ABN Lake

Island ABO Lake

Island ABP Lake

Island ABQ Lake

Island ABR Lake

Island ABS Lake

Island ABT Lake

Island ABU Lake

Island ABV Lake

Island ABW Lake

Island ABX Lake

Island ABY Lake

Island ABZ Lake

Island ACA Lake

Island ACB Lake

Island ACC Lake

Island ACD Lake

Island ACE Lake

Island ACF Lake

Island ACG Lake

Island ACH Lake

Island ACI Lake

Island ACJ Lake

Island ACK Lake

Island ACL Lake

Island ACM Lake

Island ACN Lake

Island ACO Lake

Island ACP Lake

Island ACQ Lake

Island ACR Lake

Island ACS Lake

Island ACT Lake

Island ACU Lake

Island ACV Lake

Island ACW Lake

Island ACX Lake

Island ACY Lake

Island ACZ Lake

Island ADA Lake

Island ADB Lake

Island ADC Lake

Island ADD Lake

Island ADE Lake

Island ADF Lake

Island ADG Lake

Island ADH Lake

Island ADI Lake

Island ADJ Lake

Island ADK Lake

Island ADL Lake

Island ADM Lake

Island ADN Lake

Island ADO Lake

Island ADP Lake

Island ADQ Lake

Island ADR Lake

Island ADS Lake

Island ADT Lake

Island ADU Lake

Island ADV Lake

Island ADW Lake

Island ADX Lake

Island ADY Lake

Island ADZ Lake

Island AEA Lake

Island AEB Lake

Island AEC Lake

Island AED Lake

Island AEE Lake

Island AEF Lake

Island AEG Lake

Island AEH Lake

Island AEI Lake

Island AEJ Lake

Island AEK Lake

Island AEL Lake

Island AEM Lake

Island AEN Lake

Island AEO Lake

Island AEP Lake

Island AEQ Lake

Island AER Lake

Island AES Lake

Island AET Lake

Island AEU Lake

Island AEV Lake

Island AEW Lake

Island AEX Lake

Island AEY Lake

Island AEZ Lake

Island AFA Lake

Island AFB Lake

Island AFC Lake

Island AFD Lake

Island AFE Lake

Island AFF Lake

Island AFG Lake

Island AFH Lake

Island AFI Lake

Island AFJ Lake

Island AFK Lake

Island AFL Lake

Island AFM Lake

Island AFN Lake

Island AFO Lake

Island AFP Lake

Island AFQ Lake

Island AFR Lake

Island AFS Lake

Island AFT Lake

Island AFU Lake

Island AFV Lake

Island AFW Lake

Island AFX Lake

Island AFY Lake

Island AFZ Lake

Island AGA Lake

Island AGB Lake

Island AGC Lake

Island AGD Lake

Island AGE Lake

Island AGF Lake

Island AGG Lake

Island AGH Lake

Island AGI Lake

Island AGJ Lake

Island AGK Lake

Island AGL Lake

Island AGM Lake

Island AGN Lake

Island AGO Lake

Island AGP Lake

Island AGQ Lake

Island AGR Lake

Island AGS Lake

Island AGT Lake

Island AGU Lake

Island AGV Lake

Island AGW Lake

Island AGX Lake

Island AGY Lake

Island AGZ Lake

Island AHA Lake

Island AHB Lake

Island AHC Lake

Island AHD Lake

Island AHE Lake

Island AHF Lake

Island AHG Lake

Island AHH Lake

Island AHI Lake

Island AHJ Lake

Island AHK Lake

Island AHL Lake

Island AHM Lake

Island AHN Lake

Island AHO Lake

Island AHP Lake

Island AHQ Lake

Island AHR Lake

Island AHS Lake

Island AHT Lake

Island AHU Lake

Island AHV Lake

Island AHW Lake

Island AHX Lake

Island AHY Lake

Island AHZ Lake

Island AIA Lake

Island AIB Lake

Island AIC Lake

Island AID Lake

Island AIE Lake

Island AIF Lake

Island AIG Lake

Island AIH Lake

Island AII Lake

Island AIJ Lake

Island AIK Lake

Island AIL Lake

Island AIM Lake

Island AIN Lake

Island AIO Lake

Island AIP Lake

Island AIQ Lake

Island AIR Lake

Island AIS Lake

Island AIT Lake

Island AIU Lake

Island AIV Lake

Island AIW Lake

Island AIX Lake

Island AIY Lake

Island AIZ Lake

Island AJA Lake

Island AJB Lake

Island AJC Lake

Island AJD Lake

Island AJE Lake

Island AJF Lake

Island AJG Lake

Island AJH Lake

Island AJI Lake

Island AJJ Lake

Island AJK Lake

Island AJL Lake

Island AJM Lake

Island AJN Lake

Island AJO Lake

Island AJP Lake

Island AJQ Lake

Island AJR Lake

Island AJS Lake

Island AJT Lake

Island AJU Lake

Island AJV Lake

Island AJW Lake

Island AJX Lake

Island AJY Lake

Island AJZ Lake

Island AKA Lake

Island AKB Lake

Island AKC Lake

Island AKD Lake

Island AKE Lake

Island AKF Lake

Island AKG Lake

Island AKH Lake

Island AKI Lake

Island AKJ Lake

Island AKK Lake

Island AKL Lake

Island AKM Lake

Island AKN Lake

Island AKO Lake

Island AKP Lake

Island AKQ Lake

Island AKR Lake

Island AKS Lake

Island AKT Lake

Island AKU Lake

Island AKV Lake

Island AKW Lake

Island AKX Lake

Island AKY Lake

Island AKZ Lake

Island ALA Lake

Island ALB Lake

Island ALC Lake

Island ALD Lake

Island ALE Lake

Island ALF Lake

Island ALG Lake

Island ALH Lake

Island ALI Lake

Island ALJ Lake

Island ALK Lake

Island ALL Lake

Island ALM Lake

Island ALN Lake

Island ALO Lake

Island ALP Lake

Island ALQ Lake

Island ALR Lake

Island ALS Lake

Island ALT Lake

Island ALU Lake

Island ALV Lake

Island ALW Lake

Island ALX Lake

Island ALY Lake

Island ALZ Lake

Island AMA Lake

Island AMB Lake

Island AMC Lake

Island AMD Lake

Island AME Lake

Island AMF Lake

Island AMG Lake

Island AMH Lake

Island AMI Lake

Island AMJ Lake

Island AMK Lake

Island AML Lake

Island AMM Lake

Island AMN Lake

Island AMO Lake

Island AMP Lake

Island AMQ Lake

Island AMR Lake

Island AMS Lake

Island AMT Lake

Island AMU Lake

Island AMV Lake

Island AMW Lake

Island AMX Lake

Island AMY Lake

Island AMZ Lake

Island ANA Lake

Island ANB Lake

Island ANC Lake

Island AND Lake

Island ANE Lake

Island ANF Lake

Island ANG Lake

Island ANH Lake

Island ANI Lake

Island ANJ Lake

Island ANK Lake

Island ANL Lake

Island ANM Lake

Island ANN Lake

Island ANO Lake

Island ANP Lake

Island ANQ Lake

Island ANR Lake

Island ANS Lake

Island ANT Lake

Island ANU Lake

Island ANV Lake

Island ANW Lake

Island ANX Lake

Island ANY Lake

Island ANZ Lake

Island AOA Lake

Island AOB Lake

Island AOC Lake

Island AOD Lake

Island AOE Lake

Island AOF Lake

Island AOG Lake

Island AOH Lake

Island AOI Lake

Island AOJ Lake

Island AOK Lake

Island AOL Lake

Island AOM Lake

Island AON Lake

Island AOO Lake

Island AOP Lake

Island AOQ Lake

Island AOR Lake

Island AOS Lake

Island AOT Lake

Island AOU Lake

Island AOV Lake

Island AOW Lake

Island AOX Lake

Island AOY Lake

Island AOZ Lake

Island APA Lake

Island APB Lake

Island APC Lake

Island APD Lake

Island APE Lake

Island APF Lake

Island APG Lake

Island APH Lake

Island API Lake

Island APJ Lake

Island APK Lake

Island APL Lake

Island APM Lake

Island APN Lake

Island APO Lake

Island APP Lake

Island APQ Lake

Island APR Lake

Island APS Lake

Island APT Lake

Island APU Lake

Island APV Lake

Island APW Lake

Island APX Lake

Island APY Lake

Island APZ Lake

Island AQA Lake

Island AQB Lake

Island AQC Lake

Island AQD Lake

Island AQE Lake

Island AQF Lake

Island AQG Lake

Island AQH Lake

Island AQI Lake

Island AQJ Lake

Island AQK Lake

Island AQL Lake

Island AQM Lake

Island AQN Lake

Island AQO Lake

Island AQP Lake

Island AQQ Lake

Island AQR Lake

Island AQS Lake

Island AQT Lake

Island AQU Lake

Island AQV Lake

Island AQW Lake

Island AQX Lake

Island AQY Lake

Island AQZ Lake

Island ARA Lake

Island ARB Lake

Island ARC Lake

Island ARD Lake

Island ARE Lake

Island ARF Lake

Island ARG Lake

Island ARH Lake

Island ARI Lake

Island ARJ Lake

Island ARK Lake

Island ARL Lake

Island ARM Lake

Island ARN Lake

Island ARO Lake

Island ARP Lake

Island ARQ Lake

Island ARR Lake

Island ARS Lake

Island ART Lake

Island ARU Lake

Island ARV Lake

Island ARW Lake

Island ARX Lake

Island ARY Lake

Island ARZ Lake

Island ASA Lake

Island ASB Lake

Island ASC Lake

Island ASD Lake

Island ASE Lake

Island ASF Lake

Island ASG Lake

Island ASH Lake

Island ASI Lake

Island ASJ Lake

Island ASK Lake

Island ASL Lake

Island ASM Lake

Island ASN Lake

Island ASO Lake

Island ASP Lake

Island ASQ Lake

Island ASR Lake

Island ASS Lake

Island AST Lake

Island ASU Lake

Island ASV Lake

Island ASW Lake

Island ASX Lake

Island ASY Lake

Island ASZ Lake

Island ATA Lake

Island ATB Lake

Island ATC Lake

Island ATD Lake

Island ATE Lake

Island ATF Lake

Island ATG Lake

Island ATH Lake

Island ATI Lake

Island ATJ Lake

Island ATK Lake

Island ATL Lake

Island ATM Lake

Island ATN Lake

Island ATO Lake

Island ATP Lake

Island ATQ Lake

Island ATR Lake

Island ATS Lake

Island ATT Lake

Island ATU Lake

Island ATV Lake

Island ATW Lake

Island ATX Lake

Island ATY Lake

Island ATZ Lake

Island AUA Lake

Island AUB Lake

Island AUC Lake

Island AUD Lake

Island AUE Lake

Island AUF Lake

Island AUG Lake

Island AUH Lake

Island AUI Lake

Island AUJ Lake

Island AUK Lake

Island AUL Lake

Island AUM Lake

Island AUN Lake

Island AUO Lake

Island AUP Lake

Island AUQ Lake

Island AUR Lake

Island AUS Lake

Island AUT Lake

Island AUU Lake

Island AUV Lake

Island AUW Lake

Island AUX Lake

Island AUY Lake

Island AUZ Lake

Island AVA Lake

Island AVB Lake

Island AVC Lake

Island AVD Lake

Island AVE Lake

Island AVF Lake

Island AVG Lake

Island AVH Lake

Island AVI Lake

Island AVJ Lake

Island AVK Lake

Island AVL Lake

Island AVM Lake

Island AVN Lake

Island AVO Lake

Island AVP Lake

Island AVQ Lake

Island AVR Lake

Island AVS Lake

Island AVT Lake

Island AVU Lake

Island AVV Lake

Island AVW Lake

Island AVX Lake

Island AVY Lake

Island AVZ Lake

Island AWA Lake

Island AWB Lake

Island AWC Lake

Island AWD Lake

Island AWE Lake

Island AWF Lake

Island AWG Lake

Island AWH Lake

Island AWI Lake

Island AWJ Lake

Island AWK Lake

Island AWL Lake

Island AWM Lake

Island AWN Lake

Island AWO Lake

Island AWP Lake

Island AWQ Lake

Island AWR Lake

Island AWS Lake

Island AWT Lake

Island AWU Lake

Island AWV Lake

Island AWW Lake

Island AWX Lake

Island AWY Lake

Island AWZ Lake

Island AXA Lake

Island AXB Lake

Island AXC Lake

Island AXD Lake

Island AXE Lake

Island AXF Lake

Island AXG Lake

Island AXH Lake

Island AXI Lake

Island AXJ Lake

Island AXK Lake

Island AXL Lake

Island AXM Lake

Island AXN Lake

Island AXO Lake

Island AXP Lake

Island AXQ Lake

Island AXR Lake

Island AXS Lake

Island AXT Lake

Island AXU Lake

Island AXV Lake

Island AXW Lake

Island AXX Lake

Island AXY Lake

Island AXZ Lake

Island AYA Lake

Island AYB Lake

Island AYC Lake

Island AYD Lake

Island AYE Lake

Island AYF Lake

Island AYG Lake

Island AYH Lake

Island AYI Lake

Island AYJ Lake

Island AYK Lake

Island AYL Lake

Island AYM Lake

Island AYN Lake

Island AYO Lake

Island AYP Lake

Island AYQ Lake

Island AYR Lake

Island AYS Lake

Island AYT Lake

Island AYU Lake

Island AYV Lake

Island AYW Lake

Island AYX Lake

Island AYY Lake

Island AYZ Lake

Island AZA Lake

Island AZB Lake

Island AZC Lake

Island AZD Lake

Island AZE Lake

Island AZF Lake

Island AZG Lake

Island AZH Lake

Island AZI Lake

Island AZJ Lake

Island AZK Lake

Island AZL Lake

Island AZM Lake

Island AZN Lake

Island AZO Lake

Island AZP Lake

Island AZQ Lake

Island AZR Lake

Island AZS Lake

Island AZT Lake

Island AZU Lake

Island AZV Lake

Island AZW Lake

Island AZX Lake

Island AZY Lake

Island AZZ Lake

Island BAA Lake

Island BAB Lake

Island BAC Lake

Island BAD Lake

Island BAE Lake

Island BAF Lake

Island BAG Lake

Island BAH Lake

Island BAI Lake

Island BAJ Lake

Island BAK Lake

Island BAL Lake

Island BAM Lake

Island BAN Lake

Island BAO Lake

Island BAP Lake

Island BAQ Lake

Island BAR Lake

Island BAS Lake

Island BAT Lake

Island BAU Lake

Island BAV Lake

Island BAW Lake

Island BAX Lake

Island BAY Lake

Island BAZ Lake

Island BBA Lake

Island BBB Lake

Island BBC Lake

Island BBD Lake

Island BBE Lake

Island BBF Lake

Island BBG Lake

Island BBH Lake

Island BBI Lake

Island BBJ Lake

Island BBK Lake

Island BBL Lake

Island BBM Lake

Island BBN Lake

Island BBO Lake

Island BBP Lake

Island BBQ Lake

Island BBR Lake

Island BBS Lake

Island BBT Lake

Island BBU Lake

Island BBV Lake

Island BBW Lake

Island BBX Lake

Island BBY Lake

Island BBZ Lake

Island BCA Lake

Island BCB Lake

Island BCC Lake

Island BCD Lake

Island BCE Lake

Island BCF Lake

Island BCG Lake

Island BCH Lake

Island BCI Lake

Island BCJ Lake

Island BCK Lake

Island BCL Lake

Island BCM Lake

Island BCN Lake

Island BCO Lake

Island BCP Lake

Island BCQ Lake

Island BCR Lake

Island BCS Lake

Island BCT Lake

Island BCU Lake

Island BCV Lake

Island BCW Lake

Island BCX Lake

Island BCY Lake

Island BCZ Lake

Island BDA Lake

Island BDB Lake

Island BDC Lake

Island BDD Lake

Island BDE Lake

Island BDF Lake

Island BDG Lake

Island BDH Lake

Island BDI Lake

Island BDJ Lake

Island BDK Lake

Island BDL Lake

Island BDM Lake

Island BDN Lake

Island BDO Lake

Island BDP Lake

Island BDQ Lake

Island BDR Lake

Island BDS Lake

Island BDT Lake

Island BDU Lake

Island BDV Lake

Island BDW Lake

Island BDX Lake

Island BDY Lake

Island BDZ Lake

Island BEA Lake

Island BEB Lake

Island BEC Lake

Island BED Lake

Island BEE Lake

Island BEF Lake

Island BEG Lake

Island BEH Lake

Island BEI Lake

Island BEJ Lake

Island BEK Lake

Island BEL Lake

Island BEM Lake

Island BEN Lake

Island BEO Lake

Island BEP Lake

Island BEQ Lake

Island BER Lake

Island BES Lake

Island BET Lake

Island BEU Lake

Island BEV Lake

Island BEW Lake

Island BEX Lake

Island BEY Lake

Island BEZ Lake

Island BFA Lake

Island BFB Lake

Island BFC Lake

Island BFD Lake

Island BFE Lake

Island BFF Lake

Island BFG Lake

Island BFH Lake

Island BFI Lake

Island BFJ Lake

Island BFK Lake

Island BFL Lake

Island BFM Lake

Island BFN Lake

Island BFO Lake

Island BFP Lake

Island BFQ Lake

Island BFR Lake

Island BFS Lake

Island BFT Lake

Island BFU Lake

Island BFV Lake

Island BFW Lake

Island BFX Lake

Island BFY Lake

Island BFZ Lake

Island BGA Lake

Island BGB Lake

Island BGC Lake

Island BGD Lake

Island BGE Lake

Island BGF Lake

Island BGG Lake

Island BGH Lake

Island BGI Lake

Island BGJ Lake

Island BGK Lake

Island BGL Lake

Island BGM Lake

Island BGN Lake

Island BGO Lake

Island BGP Lake

Island BGQ Lake

Island BGR Lake

Island BGS Lake

Island BGT Lake

Island BGU Lake

Island BGV Lake

Island BGW Lake

Island BGX Lake

Island BGY Lake

Island BGZ Lake

Island BHA Lake

Island BHB Lake

Island BHC Lake

Island BHD Lake

Island BHE Lake

Island BHF Lake

Island BHG Lake

Island BHH Lake

Island BHI Lake

Island BHJ Lake

Island BHK Lake

Island BHL Lake

Island BHM Lake

Island BHN Lake

Island BHO Lake

Island BHP Lake

Island BHQ Lake

Island BHR Lake

Island BHS Lake

Island BHT Lake

Island BHU Lake

Island BHV Lake

Island BHW Lake

Island BHX Lake

Island BHY Lake

Island BHZ Lake

Island BIA Lake

Island BIB Lake

Island BIC Lake

Island BID Lake

Island BIE Lake

Island BIF Lake

Island BIG Lake

Island BIH Lake

Island BII Lake

Island BIJ Lake

Island BIK Lake

Island BIL Lake

Island BIM Lake

Island BIN Lake

Island BIO Lake

Island BIP Lake

Island BIQ Lake

Island BIR Lake

Island BIS Lake

Island BIT Lake

Island BIU Lake

Island BIV Lake

Island BIW Lake

Island BIX Lake

Island BIY Lake

Island BIZ Lake

Island BJA Lake

Island BJB Lake

Island BJC Lake

Island BJD Lake

Island BJE Lake

Island BJF Lake

Island BJG Lake

Island BJH Lake

Island BJI Lake

Island BJJ Lake

Island BJK Lake

Island BJL Lake

Island BJM Lake

Island BJN Lake

Island BJO Lake

Island BJP Lake

Island BJQ Lake

Island BJR Lake

Island BJS Lake

Island BJT Lake

Island BJU Lake

Island BJV Lake

Island BJW L

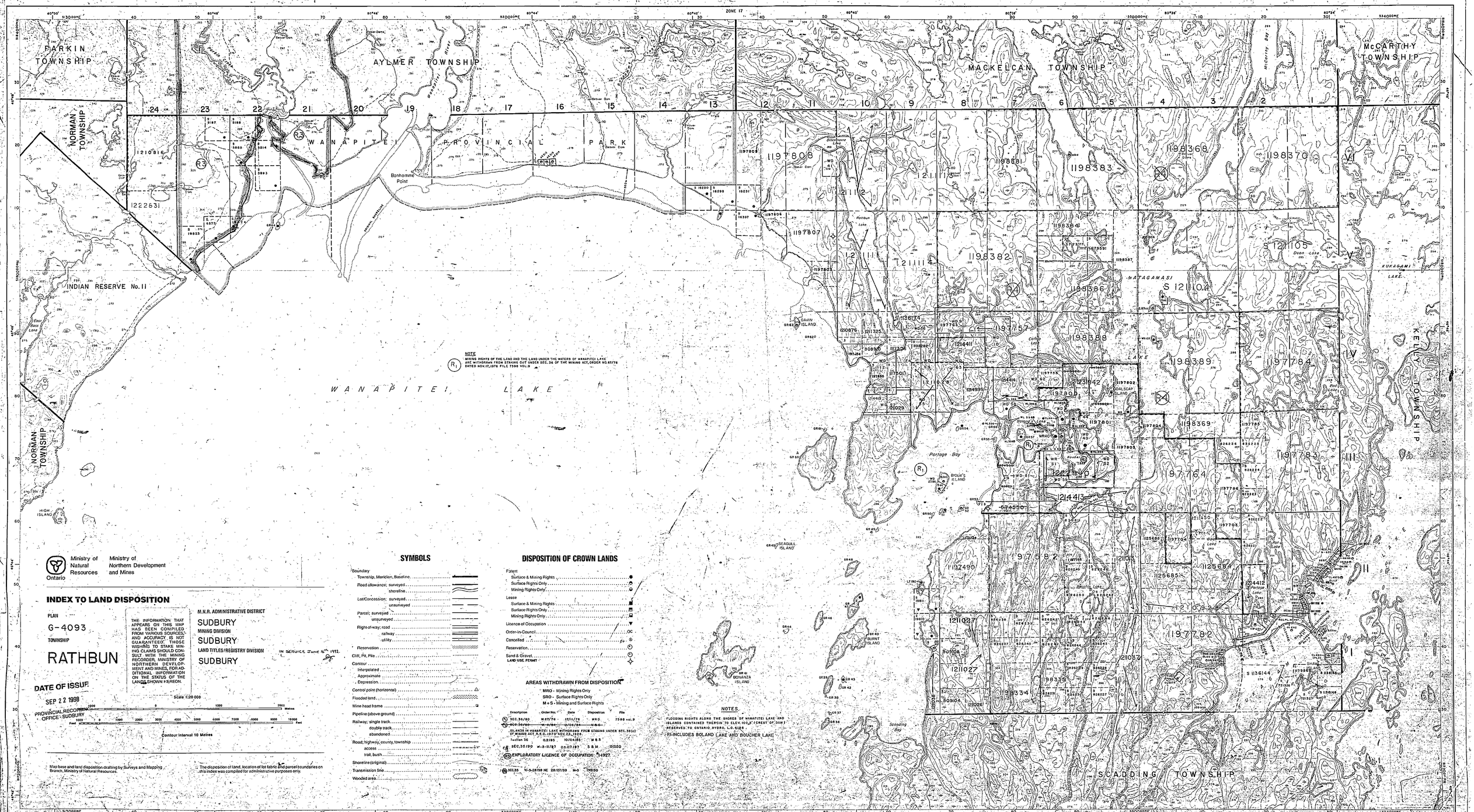


Ministry of Natural Resources
Ministry of Northern Development and Mines
Ontario

## INDEX TO LAND DISPOSITION

PLAN
G-4093
TOWNSHIP
RATHBUN

THE INFORMATION THAT APPEARS ON THIS MAP HAS BEEN COMPILED FROM VARIOUS SOURCES, AND ACCURACY IS NOT GUARANTEED. THOSE WISHING TO STAKE MINING CLAIMS SHOULD CONSULT WITH THE MINING RECORDER, MINISTRY OF NORTHERN DEVELOPMENT AND MINES, FOR ADDITIONAL INFORMATION ON THE STATUS OF THE LANDS SHOWN HEREON.

M.N.R. ADMINISTRATIVE DISTRICT
SUDBURY
MINING DIVISION
SUDBURY
LAND TITLES/REGISTRY DIVISION
SUDBURY

IN SERVICE JUNE 16th 1992.

DATE OF ISSUE
SEP 22 1998
PROVINCIAL RECORDING OFFICE - SUDBURY

Scale 1:20 000

Contour Interval 10 Metres

Map base and land disposition drafting by Surveys and Mapping Branch, Ministry of Natural Resources.

The disposition of land, location of lot fabric and parcel boundaries on this index was compiled for administrative purposes only.

## SYMBOLS

Boundary
- Township, Meridian, Baseline
- Road allowance: surveyed
- shoreline
- Lot/Concession: surveyed
- unsurveyed
- Parcel: surveyed
- unsurveyed
- Right-of-way: road
- railway
- utility
- Reservation
- Cliff, Pit, Pile
- Contour
- Interpolated
- Approximate
- Depression
- Control point (horizontal)
- Flooded land
- Mine head frame
- Pipeline (above ground)
- Railway: single track
- double track
- abandoned
- Road: highway, county, township
- access
- trail, bush
- Shoreline (original)
- Transmission line
- Wooded area

## DISPOSITION OF CROWN LANDS

Patent
- Surface & Mining Rights
- Surface Rights Only
- Mining Rights Only

Lease
- Surface & Mining Rights
- Surface Rights Only
- Mining Rights Only

Licence of Occupation
Order-in-Council
Cancelled
Reservation
Sand & Gravel
LAND USE PERMIT

### AREAS WITHDRAWN FROM DISPOSITION

MRO - Mining Rights Only
SRO - Surface Rights Only
M + S - Mining and Surface Rights

| Description | Order No. | Date | Disposition | File |
|---|---|---|---|---|
| SEC. 36/80 | W.67/76 | 17/11/76 | MRO | 7598 vol. 9 |
| SEC. 36/80 | W-4/84 | 12/06/84 | M & S | |

ISLANDS IN WANAPITEI LAKE WITHDRAWN FROM STAKING UNDER SEC. 36(a) OF MINING ACT R.S.O. 1970 NOV. 23, 1926.

| Section 36 | 0.2/85 | 10/04/85 | M & S | |
|---|---|---|---|---|
| SEC. 35/90 | W-3-11/87 | 05/17/87 | S & M | 135150 |

EXPLORATORY LICENCE OF OCCUPATION: 14927

| SEC. 35 | W-3-28/89 NE | 28/07/89 | M-3 | 135150 |
|---|---|---|---|---|

### NOTES

FLOODING RIGHTS ALONG THE SHORES OF WANAPITEI LAKE AND ISLANDS CONTAINED THEREIN TO ELEV. 100.5' (CREST OF DAM) RESERVED TO ONTARIO HYDRO, L.O. 6120

R1 INCLUDES BOLAND LAKE AND BOUCHER LAKE

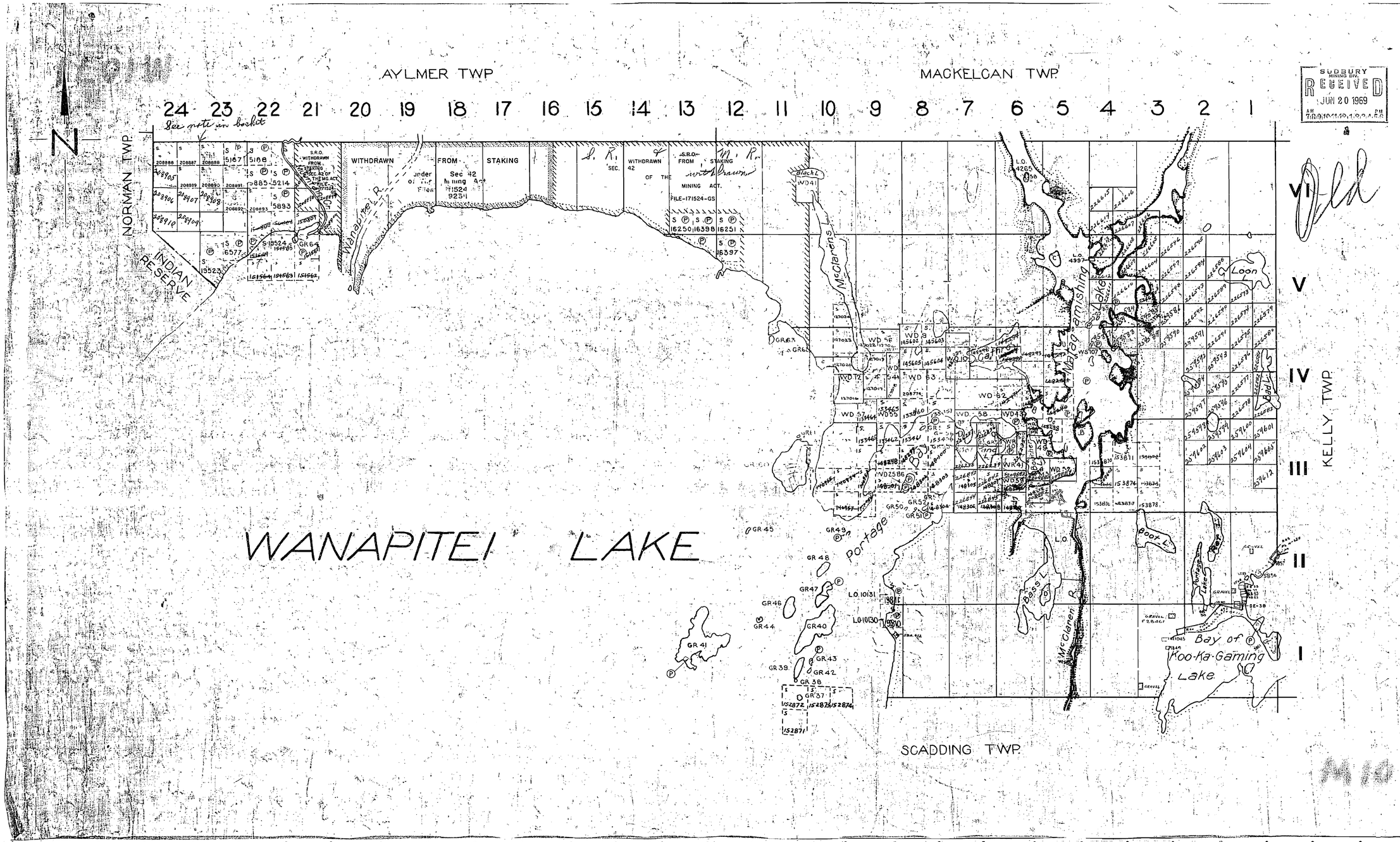


SUDBURY MINING DIV.
RECEIVED
JUN 20 1969
AM 7 8 9 10 11 12 1 2 3 4 5 6 PM

THE TOWNSHIP OF

# RATHBUN

DISTRICT OF SUDBURY

SUDBURY MINING DIVISION

SCALE 1 INCH TO 40 CHAINS

## LEGEND

PATENTED LAND
CROWN LAND SALES
LICENSE OF OCCUPATION
LOCATED LANDS
FLOODED LANDS

P
S
L.O.
LOC.

## NOTES

WANAPITEI PROVINCIAL FOREST

FLOODING RIGHTS ON WANAPITEI LAKE AND ISLANDS CONTAINED THEREIN RESERVED TO ELEVATION OF CREST OF DAM AT OUTLET OF LAKE.

ISLANDS IN WANAPITEI LAKE WITHDRAWN FROM STAKING ON NOV. 23, 1926.

400' surface right reservation around all lakes and rivers.

M1071

DEPARTMENT OF MINES
ONTARIO

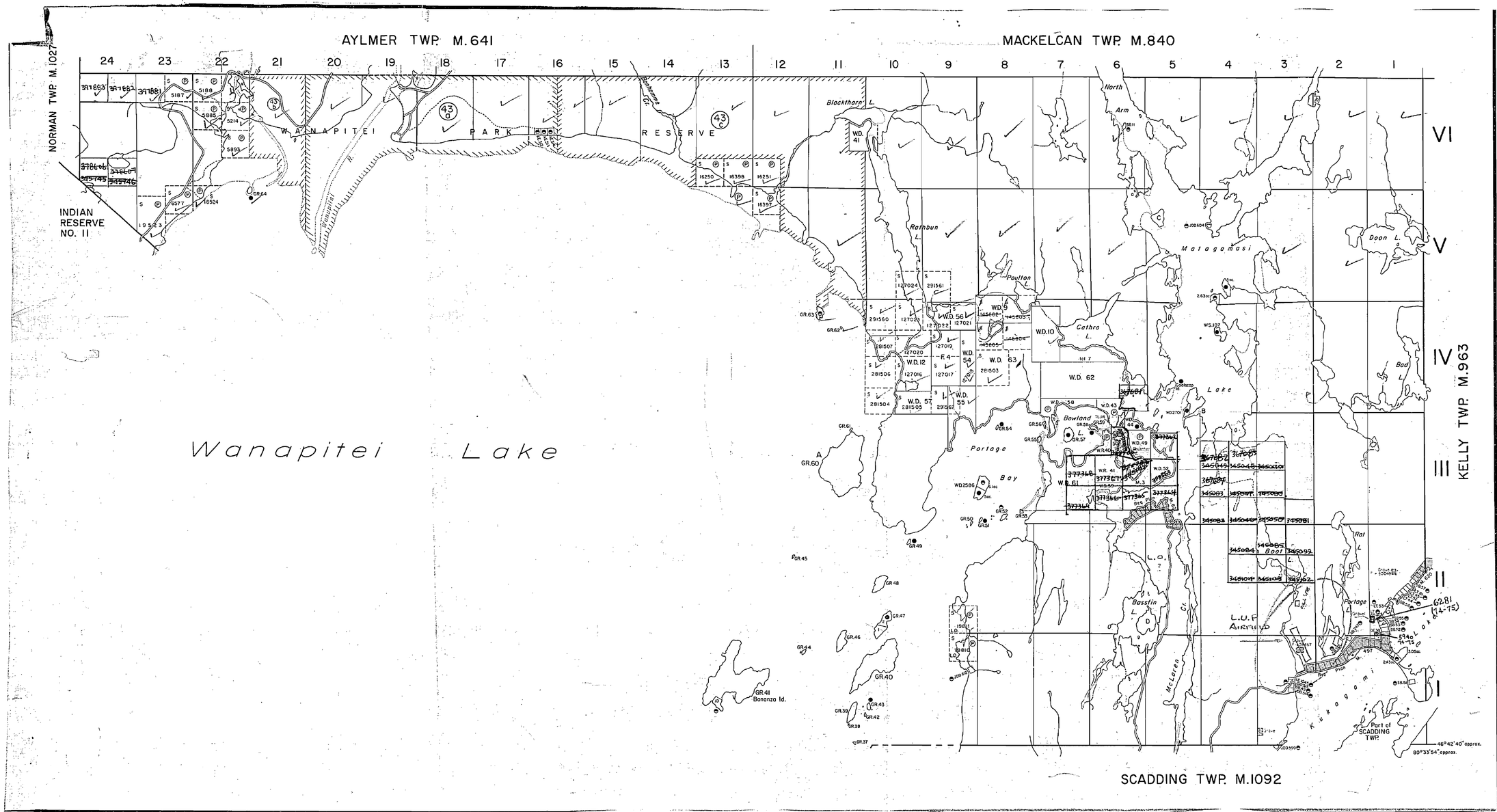


## NOTES

400' surface rights reservation along the shores of all lakes and rivers.

ISLANDS in Wanapitei Lake WITHDRAWN FROM STAKING under Sec. 38 (c) of Mining Act RSO. 1970. Nov. 23, 1926

FLOODING RIGHTS along the shores of Wanapitei Lake and islands contained therein to elev. 100.5' (crest of dam) reserved to H.E.P.C.
L.O. 6186 File 43815

**Areas withdrawn from staking under Section 43 of the Mining Act. R.S.O. 1970**

| | File | Date | Disposition |
|---|---|---|---|
| 43 a, 43 b, 43 c | 171524 | May 5/65 | S.R. & M.R. |
| | " | June 9/69 | S.R.O. |
| | " | Oct. 6/69 | S.R. & M.R. |

SUDBURY
RECEIVED
JUN 5 1972
P.M.
7 8 9 10 11 12 1 2 3 4 5 6

## LEGEND

| | |
|---|---|
| PATENTED, LAND | (P) or ● |
| PATENTED FOR SURFACE RIGHTS ONLY | ◓ |
| LEASE | (L) |
| LICENSE OF OCCUPATION | L.O. |
| CROWN LAND SALES | C.S |
| LOCATED LAND | Loc. |
| CANCELLED | C. |
| MINING RIGHTS ONLY | M.R.O. |
| SURFACE RIGHTS ONLY | S.R.O. |
| HIGHWAY & ROUTE NO. | (17) |
| ROADS | |
| TRAILS | |
| RAILWAYS | |
| POWER LINES | |
| MARSH OR MUSKEG | |
| MINES | |
| ORIGINAL SHORELINE | |

⊙ used only with summer resort locations or when space is limited.

TOWNSHIP OF

# RATHBUN

DISTRICT OF SUDBURY

SUDBURY MINING DIVISION

SCALE : 1 INCH = 40 CHAINS (1/2 MILE)

DR. DTC

DATE APR/72

PLAN NO. M.1071

MINISTRY OF NATURAL RESOURCES ONTARIO

1980

AYLMER TWP. M.641

MACKELCAN TWP. M.840

NORMAN TWP. M.1027

INDIAN RESERVE NO. 11

WANAPITEI PARK RESERVE

Wanapitei Lake

NOTE

Mining Rights of the land and land under the waters of Wanapitei Lake are WITHDRAWN from staking out under Sec. 43 of the Mining Act, Order No. 67/76 dated Nov. 17, 1976 File 7598 v.9.

KELLY TWP. M.963

SCADDING TWP. M.1092

Roll No. 3
19870921

## NOTES

400' surface rights reservation along the shores of all lakes and rivers.

ISLANDS in Wanapitei Lake WITHDRAWN FROM STAKING under Sec. 38 (c) of Mining Act RSO 1970. Nov. 23, 1926

FLOODING RIGHTS along the shores of Wanapitei Lake and islands contained therein to elev. 1005' (crest of dam) reserved to H.E.P.C.
LO 6186 File 43815

Areas withdrawn from staking under Section 43 of the Mining Act, as amended (see 43, 6, 43, 9, 43, 10, 43, 11, 43, 12, 43, 13, 43, 14, 43, 15, 43, 16, 43, 17, 43, 18, 43, 19, 43, 20, 43, 21, 43, 22, 43, 23, 43, 24, 43, 25, 43, 26, 43, 27, 43, 28, 43,

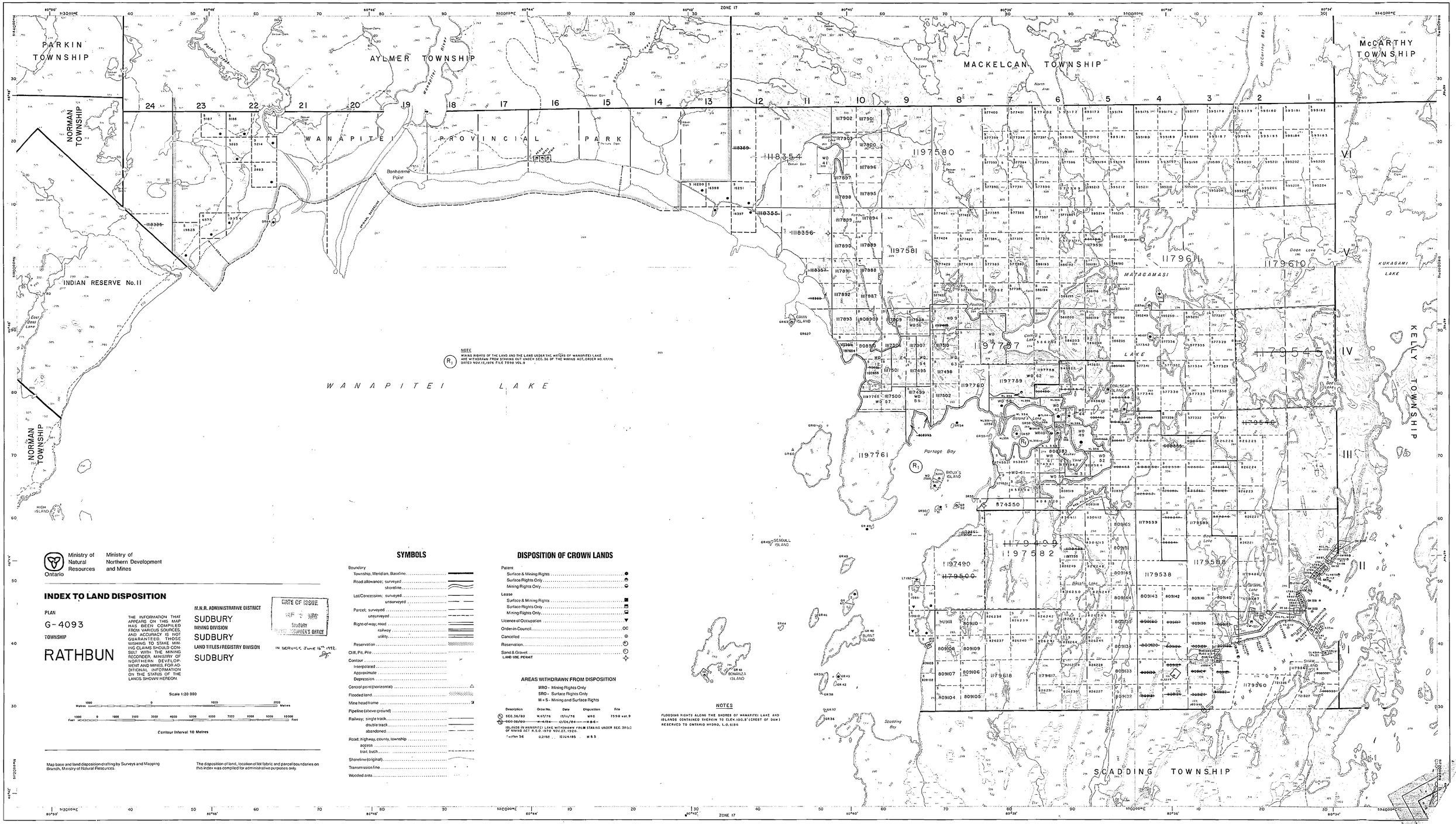


NOTE
MINING RIGHTS OF THE LAND AND THE LAND UNDER THE WATERS OF WANAPITEI LAKE ARE WITHDRAWN FROM STAKING OUT UNDER SEC. 36 OF THE MINING ACT, ORDER NO. 67/76 DATED NOV. 17, 1976 FILE 7598 VOL. 9

Ministry of Natural Resources
Ministry of Northern Development and Mines
Ontario

## INDEX TO LAND DISPOSITION

PLAN
G-4093
TOWNSHIP
RATHBUN

THE INFORMATION THAT APPEARS ON THIS MAP HAS BEEN COMPILED FROM VARIOUS SOURCES, AND ACCURACY IS NOT GUARANTEED. THOSE WISHING TO STAKE MINING CLAIMS SHOULD CONSULT WITH THE MINING RECORDER, MINISTRY OF NORTHERN DEVELOPMENT AND MINES, FOR ADDITIONAL INFORMATION ON THE STATUS OF THE LANDS SHOWN HEREON.

M.N.R. ADMINISTRATIVE DISTRICT
SUDBURY
MINING DIVISION
SUDBURY
LAND TITLES/REGISTRY DIVISION
SUDBURY

DATE OF ISSUE
SUDBURY
MINING RECORDER'S OFFICE
IN SERVICE JUNE 16th 1982.

Scale 1:20 000

Contour Interval 10 Metres

Map base and land disposition drafting by Surveys and Mapping Branch, Ministry of Natural Resources.

The disposition of land, location of lot fabric and parcel boundaries on this index was compiled for administrative purposes only.

## SYMBOLS

Boundary
- Township, Meridian, Baseline
- Road allowance; surveyed
- shoreline
- Lot/Concession; surveyed
- unsurveyed
- Parcel; surveyed
- unsurveyed
- Right-of-way; road
- railway
- utility
- Reservation
- Cliff, Pit, Pile
- Contour
- Interpolated
- Approximate
- Depression
- Control point (horizontal)
- Flooded land
- Mine head frame
- Pipeline (above ground)
- Railway; single track
- double track
- abandoned
- Road; highway, county, township
- access
- trail, bush
- Shoreline (original)
- Transmission line
- Wooded area

## DISPOSITION OF CROWN LANDS

Patent
- Surface & Mining Rights
- Surface Rights Only
- Mining Rights Only

Lease
- Surface & Mining Rights
- Surface Rights Only
- Mining Rights Only

Licence of Occupation
Order-in-Council
Cancelled
Reservation
Sand & Gravel
LAND USE PERMIT

### AREAS WITHDRAWN FROM DISPOSITION

MRO - Mining Rights Only
SRO - Surface Rights Only
M + S - Mining and Surface Rights

| Description | Order No. | Date | Disposition | File |
|---|---|---|---|---|
| SEC. 36/80 | W.67/76 | 17/11/76 | MRO | 7598 vol. 9 |
| SEC. 36/80 | W-4/84 | 12/06/84 | M & S | |

ISLANDS IN WANAPITEI LAKE WITHDRAWN FROM STAKING UNDER SEC. 36(c) OF MINING ACT R.S.O. 1970 NOV. 23, 1926.

| | | | |
|---|---|---|---|
| Section 36 | 0.2/85 | 12/04/85 | M & S |

## NOTES

FLOODING RIGHTS ALONG THE SHORES OF WANAPITEI LAKE AND ISLANDS CONTAINED THEREIN TO ELEV. 100.5' (CREST OF DAM) RESERVED TO ONTARIO HYDRO, L.O. 6186

G-4093
RATHBUN TWP.

G-4093-9

PARKIN TOWNSHIP

AYLMER TOWNSHIP

MACKELCAN TOWNSHIP

McCARTHY TOWNSHIP

NORMAN TOWNSHIP

WANAPITEI PROVINCIAL PARK

Bonhomme Point

INDIAN RESERVE No. 11

WANAPITEI LAKE

GAVIN ISLAND

SEAGULL ISLAND

BIOUX'S ISLAND

BONANZA ISLAND

BURNT ISLAND

SCADDING TOWNSHIP

MATAGAMASI LAKE

KUKAGAMI LAKE

KELLY TOWNSHIP

Portage Bay

Scadding Bay

NOTE

(R1) MINING RIGHTS OF THE LAND AND THE LAND UNDER THE WATERS OF WANAPITEI LAKE ARE WITHDRAWN FROM STAKING OUT UNDER SEC. 36 OF THE MINING ACT, ORDER NO. 67/76 DATED NOV. 17, 1976 FILE 7598 VOL. 9

NOTES

FLOODING RIGHTS ALONG THE SHORES OF WANAPITEI LAKE AND ISLANDS CONTAINED THEREIN TO ELEV. 100.5' (CREST OF DAM) RESERVED TO ONTARIO HYDRO, L.O. 5185

DATE OF ISSUE

Ministry of Natural Resources

Ministry of Northern Development and Mines

Ontario

## INDEX TO LAND DISPOSITION

PLAN

G-4093

TOWNSHIP

RATHBUN

THE INFORMATION THAT APPEARS ON THIS MAP HAS BEEN COMPILED FROM VARIOUS SOURCES, AND ACCURACY IS NOT GUARANTEED. THOSE WISHING TO STAKE MINING CLAIMS SHOULD CONSULT WITH THE MINING RECORDER, MINISTRY OF NORTHERN DEVELOPMENT AND MINES, FOR ADDITIONAL INFORMATION ON THE STATUS OF THE LANDS SHOWN HEREON.

M.N.R. ADMINISTRATIVE DISTRICT

SUDBURY

MINING DIVISION

SUDBURY

LAND TITLES/REGISTRY DIVISION

SUDBURY

IN SERVICE June 16, 1952.

Scale 1:20 000

Metres 1000 0 1000 2000 Metres

Feet 1000 0 1000 2000 3000 4000 5000 6000 7000 8000 9000 10000 Feet

Contour Interval 10 Metres

Map base and land disposition drafting by Surveys and Mapping Branch, Ministry of Natural Resources.

The disposition of land, location of lot fabric and parcel boundaries on this index was compiled for administrative purposes only.

## SYMBOLS

Boundary
- Township, Meridian, Baseline
- Road allowance; surveyed
- shoreline
- Lot/Concession; surveyed
- unsurveyed
- Parcel; surveyed
- unsurveyed
- Right-of-way; road
- railway
- utility
- Reservation
- Cliff, Pit, Pile
- Contour
- Interpolated
- Approximate
- Depression
- Control point (horizontal)
- Flooded land
- Mine head frame
- Pipeline (above ground)
- Railway; single track
- double track
- abandoned
- Road; highway, county, township
- access
- trail, bush
- Shoreline (original)
- Transmission line
- Wooded area

## DISPOSITION OF CROWN LANDS

Patent
- Surface & Mining Rights
- Surface Rights Only
- Mining Rights Only

Lease
- Surface & Mining Rights
- Surface Rights Only
- Mining Rights Only

Licence of Occupation
Order-in-Council: OC
Cancelled
Reservation
Sand & Gravel
LAND USE PERMIT

## AREAS WITHDRAWN FROM DISPOSITION

MRO - Mining Rights Only
SRO - Surface Rights Only
M + S - Mining and Surface Rights

| Description | Order No. | Date | Disposition | File |
|---|---|---|---|---|
| (R) SEC. 36(1)(c) | W.67/76 | 17/11/76 | MRO | 7598 vol. 9 |
| ~~SEC. 36(1)(c)~~ | ~~W. 4/78~~ | ~~12/05/78~~ | ~~M.R.C.~~ | |

ISLANDS IN WANAPITEI LAKE WITHDRAWN FROM STAKING UNDER SEC. 35(c) OF MINING ACT R.S.O. 1970 NOV. 23, 1926.

| | | | |
|---|---|---|---|
| Section 36 | 0.2/85 | 10/04/85 | M & S |

ZONE 17

80°50' 51 30 000mE 40 50 80°46' 60 70 80°42' 80 90 52 00 000mE 10 20 80°44' 30 40 50 80°40' 60 70 80°38' 80 90 53 00 000mE 10 20 80°36' 30 40 53 40 000mE

45°48' 50 55 46°00' 10 15 20 25 30 35 46°12' 5 310 000mN 10 15 20 25 30 35 40 45 46°24' 5 320 000mN 10 15 20 25 30 35 40 45 46°36' 5 330 000mN 10 15 20 25 30 35 40 45 46°48'

97 H

G-4093

RATHBUN TWP.

PARKIN TOWNSHIP

AYLMER TOWNSHIP

MACKELCAN TOWNSHIP

McCARTHY TOWNSHIP

NORMAN TOWNSHIP

WANAPITEI PROVINCIAL PARK

INDIAN RESERVE No. 11

WANAPITEI LAKE

SCADDING TOWNSHIP

KELLY TOWNSHIP

MATAGAMASI LAKE

KUKAGAMI LAKE

Bonhomme Point

Portage Bay

Scadding Bay

Dean Lake

Bad Lake

Rolph Lake

Bonanza Lake

Burt Lake

Portage Lake

Gavin Island

Bonanza Island

Burt Island

Seagull Island

High Island

Shirley Island

Coal Scap Island

Bioux's Island

NOTE

MINING RIGHTS OF THE LAND AND THE LAND UNDER THE WATERS OF WANAPITEI LAKE ARE WITHDRAWN FROM STAKING OUT UNDER SEC. 35 OF THE MINING ACT, ORDER NO. 07/76 DATED NOV. 17, 1976, FILE 7598 VOL. 9

(R1) MINING RIGHTS OF THE LAND AND THE LAND UNDER THE WATERS OF WANAPITEI LAKE ARE WITHDRAWN FROM STAKING OUT UNDER SEC. 35 OF THE MINING ACT, ORDER NO. 07/76 DATED NOV. 17, 1976, FILE 7598 VOL. 9

NOTES

FLOODING RIGHTS ALONG THE SHORES OF WANAPITEI LAKE AND ISLANDS CONTAINED THEREIN TO ELEV. 690.5' (CREST OF DAM) RESERVED TO ONTARIO HYDRO, L.O. 6188

Ministry of Natural Resources

Ontario

Ministry of Northern Development and Mines

DATE OF ISSUE
AUG 10 1995
SUDBURY
MINING RECORDER'S OFFICE

## INDEX TO LAND DISPOSITION

PLAN
G-4093

TOWNSHIP
RATHBUN

THE INFORMATION THAT APPEARS ON THIS MAP HAS BEEN COMPILED FROM VARIOUS SOURCES, AND ACCURACY IS NOT GUARANTEED. THOSE WISHING TO STAKE MINING CLAIMS SHOULD CONSULT WITH THE MINING RECORDER, MINISTRY OF NORTHERN DEVELOPMENT AND MINES, FOR ADDITIONAL INFORMATION ON THE STATUS OF THE LANDS SHOWN HEREON.

M.N.R. ADMINISTRATIVE DISTRICT
SUDBURY

MINING DIVISION
SUDBURY

LAND TITLES/REGISTRY DIVISION
SUDBURY

IN SERVICE JUNE 16th 1992

Scale 1:20 000

Metres 1000 0 1000 2000 Metres

Feet 1000 0 1000 2000 3000 4000 5000 6000 7000 8000 9000 10000 Feet

Contour Interval 10 Metres

Map base and land disposition drafting by Surveys and Mapping Branch, Ministry of Natural Resources.

The disposition of land, location of lot fabric and parcel boundaries on this index was compiled for administrative purposes only.

## SYMBOLS

Boundary
- Township, Meridian, Baseline
- Road allowance; surveyed / shoreline
- Lot/Concession; surveyed / unsurveyed
- Parcel; surveyed / unsurveyed
- Right-of-way; road / railway / utility
- Reservation
- Cliff, Pit, Pile
- Contour; Interpolated / Approximate / Depression
- Control point (horizontal)
- Flooded land
- Mine head frame
- Pipeline (above ground)
- Railway; single track / double track / abandoned
- Road; highway, county, township; access / trail, bush
- Shoreline (original)
- Transmission line
- Wooded area

## DISPOSITION OF CROWN LANDS

Patent
- Surface & Mining Rights
- Surface Rights Only
- Mining Rights Only

Lease
- Surface & Mining Rights
- Surface Rights Only
- Mining Rights Only

Licence of Occupation
Order-in-Council: OC
Cancelled
Reservation
Sand & Gravel; LAND USE PERMIT

### AREAS WITHDRAWN FROM DISPOSITION

MRO - Mining Rights Only
SRO - Surface Rights Only
M + S - Mining and Surface Rights

| | Description | Order No. | Date | Disposition | File |
|---|---|---|---|---|---|
| (R1) | SEC. 36/80 | W.67/76 | 17/11/76 | MRO | 7598 vol. 9 |
| | SEC. 36/80 | W.44/84 | 12/06/84 | M & S | |
| | ISLANDS IN WANAPITEI LAKE WITHDRAWN FROM STAKING UNDER SEC. 28(1c) OF MINING ACT R.S.O. 1970, NOV. 20, 1926 | | | | |
| | Section 36 | O.2/82 | 10/04/85 | M & S | |

ZONE 17

80°50' 313000mE 40 50 80°48' 60 70 80°46' 80 90 320000mE 80°44' 10 20 80°42' 30 40 50 80°40' 60 70 80°38' 80 90 330000mE 80°36' 10 20 80°34' 30 534000mE

5340000mN 45°42' 10 20 30 40 50 60 70 45°40' 5320000mN

G-4093

RATHBUN TWP.

ZONE 17

PARKIN TOWNSHIP

AYLMER TOWNSHIP

MACKELCAN TOWNSHIP

McCARTHY TOWNSHIP

NORMAN TOWNSHIP

WANAPITEI PROVINCIAL PARK

INDIAN RESERVE No. 11

WANAPITEI LAKE

Bonhomme Point

Portage Bay

Scadding Bay

Solonel's Lake

Pelham Lake

Doon Lake

Woodhouse Lake

Beaver Dam

Beaver Dams

Thomas Loop

Norris Arm

McCarthy Bay

Kukagami Lake

Matagamasi Lake

Cartier Lake

Dutton Lake

Gavin Island

Bouleau Island

Bulcap Island

Boux's Island

Seagull Island

Burnt Island

Bonanza Island

High Island

East Boss Lake

Boss Creek

Wanapitei River

Mississagi River

Norman Creek

Deer Creek

Kelly Lake Township

Scadding Township

I

II

III

IV

V

VI

1210816

1222631

1197808

1197809

1197806

1197807

1197805

1198381

1198383

1198368

1198370

1198384

1198382

1198386

1198388

1198389

1197784

1197783

1197764

1197782

1197490

1197775

1197780

1197801

1197802

1197803

1197804

1197785

1197703

1197704

1197705

1197706

1197707

1197708

1197709

1197710

1197711

1197712

1197713

1197714

1197715

1197716

1197717

1197718

1197719

1197720

1197721

1197722

1197723

1197724

1197725

1197726

1197727

1197728

1197729

1197730

1197731

1197732

1197733

1197734

1197735

1197736

1197737

1197738

1197739

1197740

1197741

1197742

1197743

1197744

1197745

1197746

1197747

1197748

1197749

1197750

1197751

1197752

1197753

1197754

1197755

1197756

1197757

1197758

1197759

1197760

1197761

1197762

1197763

1197765

1197766

1197767

1197768

1197769

1197770

1197771

1197772

1197773

1197774

1197776

1197777

1197778

1197779

1197781

1197782

1197786

1197787

1197788

1197789

1197790

1197791

1197792

1197793

1197794

1197795

1197796

1197797

1197798

1197799

1197800

1197805

1197806

1197807

1197808

1197809

1198381

1198382

1198383

1198384

1198386

1198387

1198388

1198389

1198368

1198370

1198369

1211112

1211113

1211114

1211111

1211105

1211104

1211027

1211028

1211057

1211058

1211059

1211060

1211061

1211062

1211063

1211064

1211065

1211066

1211067

1211068

1211069

1211070

1211071

1211072

1211073

1211074

1211075

1211076

1211077

1211078

1211079

1211080

1211081

1211082

1211083

1211084

1211085

1211086

1211087

1211088

1211089

1211090

1211091

1211092

1211093

1211094

1211095

1211096

1071

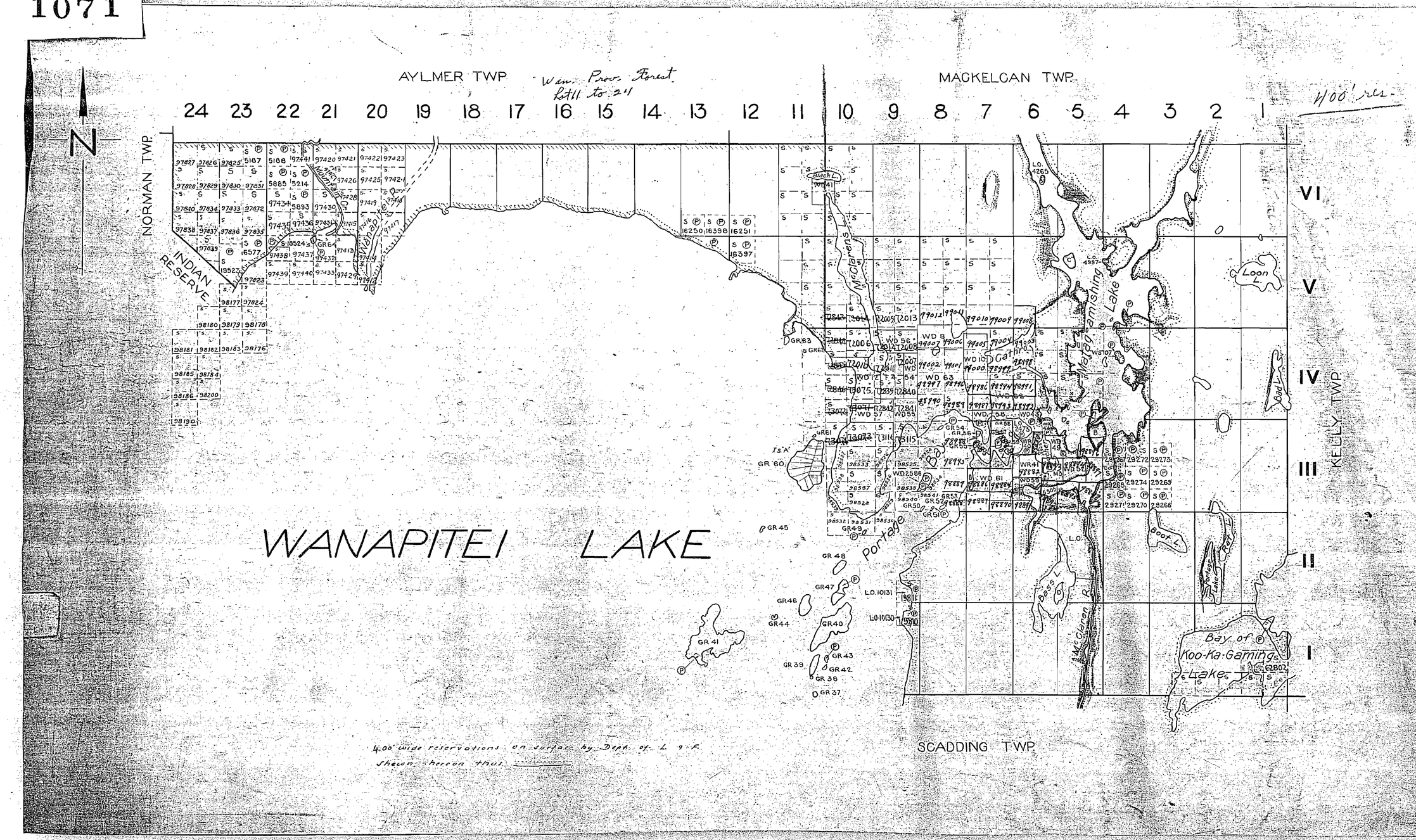


4.00' wide reservations on surface by Dept. of L. & F. shewn hereon thus: _____

THE TOWNSHIP OF

# RATHBUN

DISTRICT OF SUDBURY

SUDBURY MINING DIVISION

SCALE 1 INCH TO 40 CHAINS

## LEGEND

| | |
|---|---|
| PATENTED LAND | P. |
| CROWN LAND SALES | S. |
| LICENSE OF OCCUPATION | L.O. |
| LOCATED LANDS | Loc. |
| FLOODED LANDS | |

## NOTES

WANAPITEI PROVINCIAL FOREST

FLOODING RIGHTS ON WANAPITEI LAKE AND ISLANDS CONTAINED THEREIN RESERVED TO ELEVATION OF CREST OF DAM AT OUTLET OF LAKE

ISLANDS IN WANAPITEI LAKE WITHDRAWN FROM STAKING ON NOV. 23, 1926.

FLOODING RIGHTS ON MATAGAMISHING LAKE AND ADJOINING WATERS RESERVED TO H.E.P.C. OF ONTARIO BY L.O. 5305

Re Wt D 53 et al
See Plan attached

M 1071

DEPARTMENT OF MINES
ONTARIO

1071

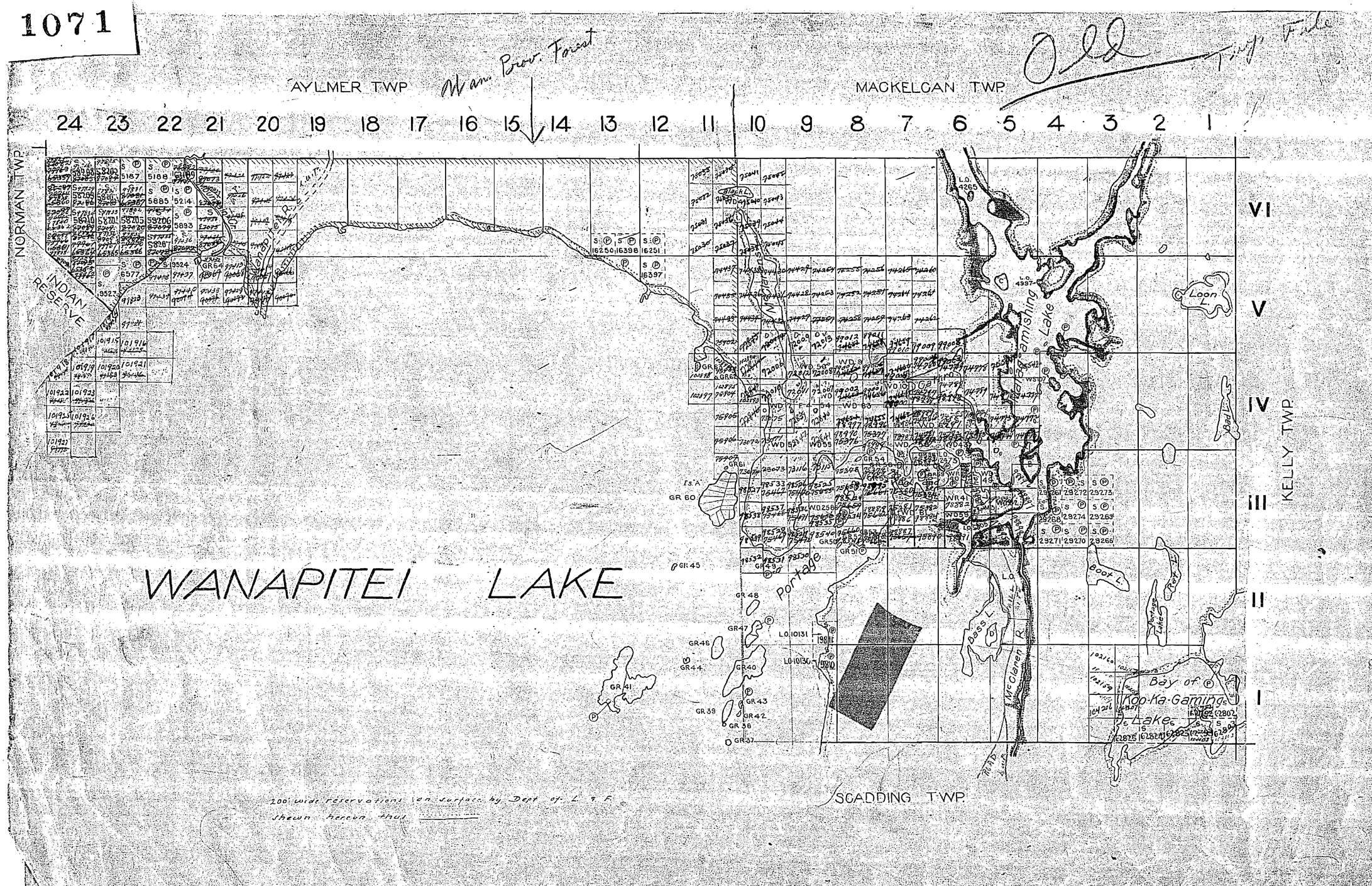


THE TOWNSHIP OF

# RATHBUN

DISTRICT OF SUDBURY

SUDBURY MINING DIVISION

SCALE 1 INCH TO 40 CHAINS

## LEGEND

| | |
|---|---|
| PATENTED LAND | P |
| CROWN LAND SALES | S |
| LICENSE OF OCCUPATION | L.O. |
| LOCATED LANDS | Loc. |
| FLOODED LANDS | |

## NOTES

WANAPITEI PROVINCIAL FOREST

FLOODING RIGHTS ON WANAPITEI LAKE AND ISLANDS CONTAINED THEREIN RESERVED TO ELEVATION OF CREST OF DAM AT OUTLET OF LAKE.

ISLANDS IN WANAPITEI LAKE WITHDRAWN FROM STAKING ON NOV. 23, 1926.

FLOODING RIGHTS ON MATAGAMISHING LAKE AND ADJOINING WATERS RESERVED TO H.E.P.C. OF ONTARIO BY L.O. 5305.

Re: WD 58 et al. See plans attached.

M 1071

DEPARTMENT OF MINES
ONTARIO

1071

SUDBURY
RECEIVED
FEB - 2 1944
MINING DIVISION

NOTE - ALL CROWN LANDS IN THE SHADED AREA ARE INCLUDED IN THE WANAPETIE PROVINCIAL FOREST

# RATHBUN

Scale 40 chains = 1 inch

1071

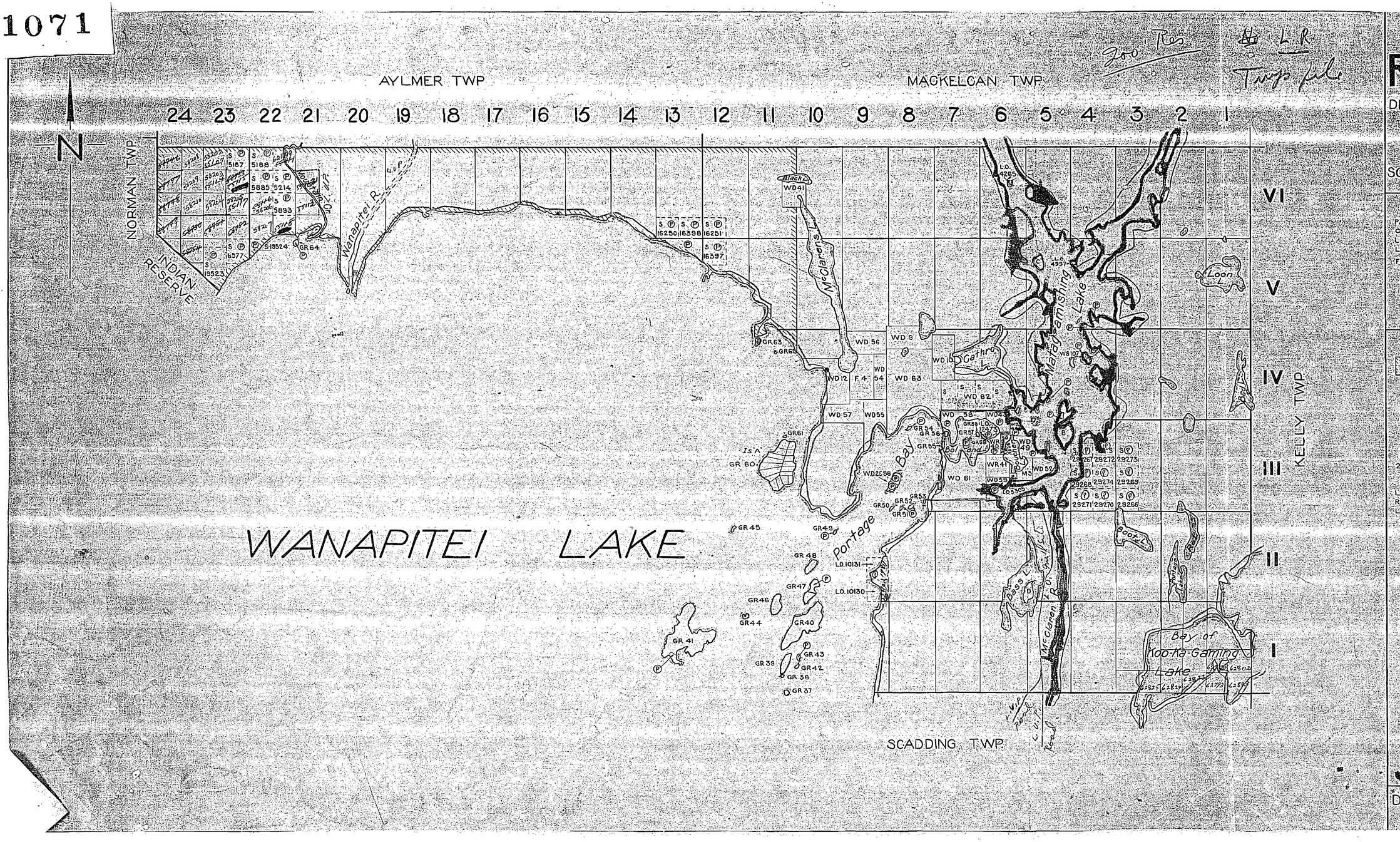


# THE TOWNSHIP OF RATHBUN

DISTRICT OF SUDBURY

SUDBURY MINING DIVISION

SCALE 1 INCH TO 40 CHAINS

## LEGEND

PATENTED LAND P.
CROWN LAND SALES S.
LICENSE OF OCCUPATION L.O.
LOCATED LANDS Loc.
FLOODED LANDS

## NOTES

WANAPITEI PROVINCIAL FOREST

FLOODING RIGHTS ON WANAPITEI LAKE AND ISLANDS CONTAINED THEREIN RESERVED TO ELEVATION OF CREST OF DAM AT OUTLET OF LAKE.

ISLANDS IN WANAPITEI LAKE WITHDRAWN FROM STAKING ON NOV. 23, 1926.

FLOODING RIGHTS ON MATAGAMISHING LAKE AND ADJOINING WATERS RESERVED TO H.E.P.C. OF ONTARIO BY L.O. 5305.

RE W.D 58 - See attached letter

M 1071

DEPARTMENT OF MINES
ONTARIO

1071

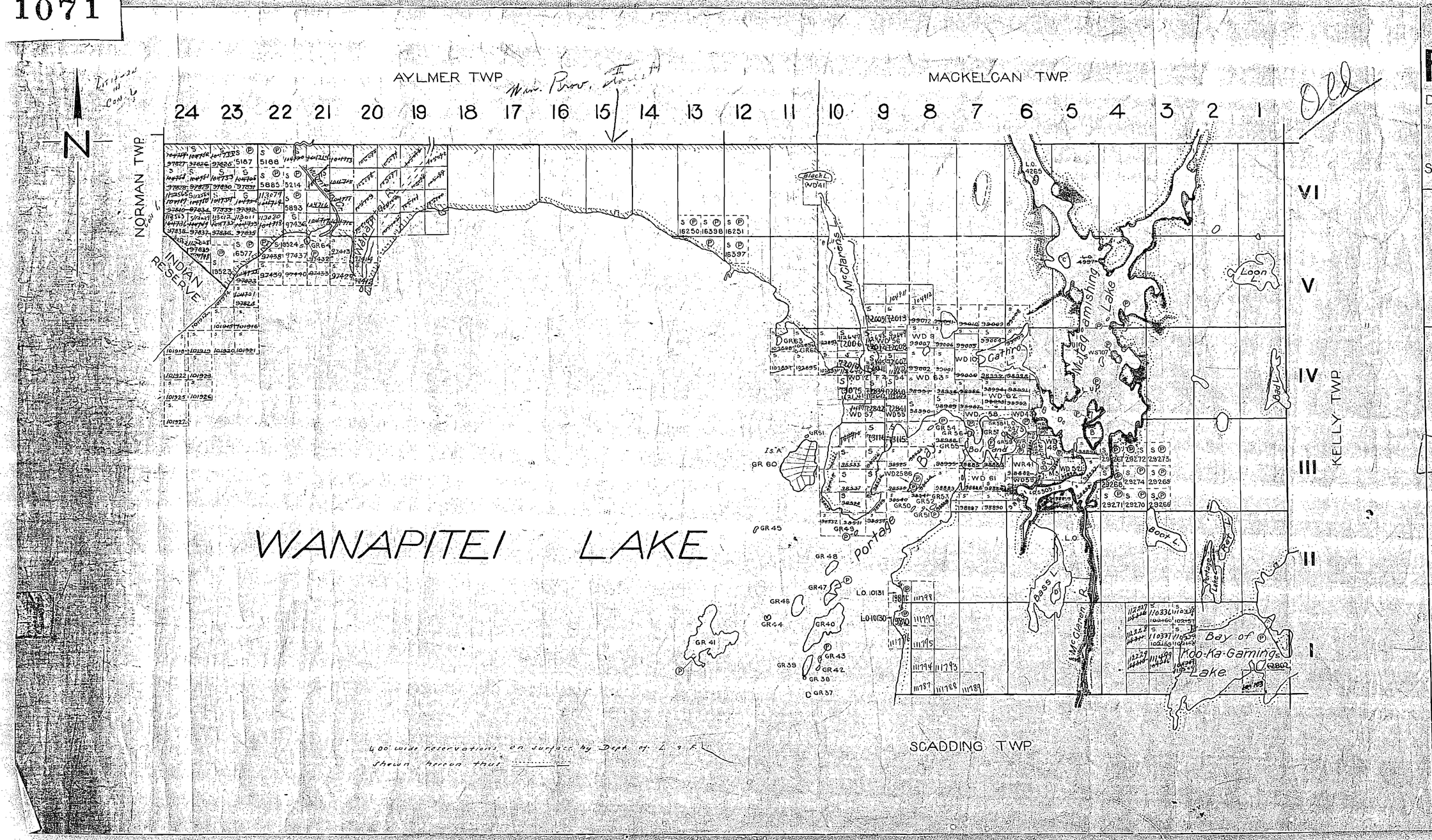


THE TOWNSHIP OF

# RATHBUN

DISTRICT OF SUDBURY

SUDBURY MINING DIVISION

SCALE 1 INCH TO 40 CHAINS

## LEGEND

| | |
|---|---|
| PATENTED LAND | P |
| CROWN LAND SALES | S |
| LICENSE OF OCCUPATION | L.O. |
| LOCATED LANDS | Loc. |
| FLOODED LANDS | |

## NOTES

WANAPITEI PROVINCIAL FOREST

FLOODING RIGHTS ON WANAPITEI LAKE AND ISLANDS CONTAINED THEREIN RESERVED TO ELEVATION OF CREST OF DAM AT OUTLET OF LAKE.

ISLANDS IN WANAPITEI LAKE WITHDRAWN FROM STAKING ON NOV. 23, 1926.

FLOODING RIGHTS ON MATAGAMISHING LAKE AND ADJOINING WATERS RESERVED TO H.E.P.C. OF ONTARIO BY L.O. 5305.

M1071

DEPARTMENT OF MIN
ONTARIO

# 1071

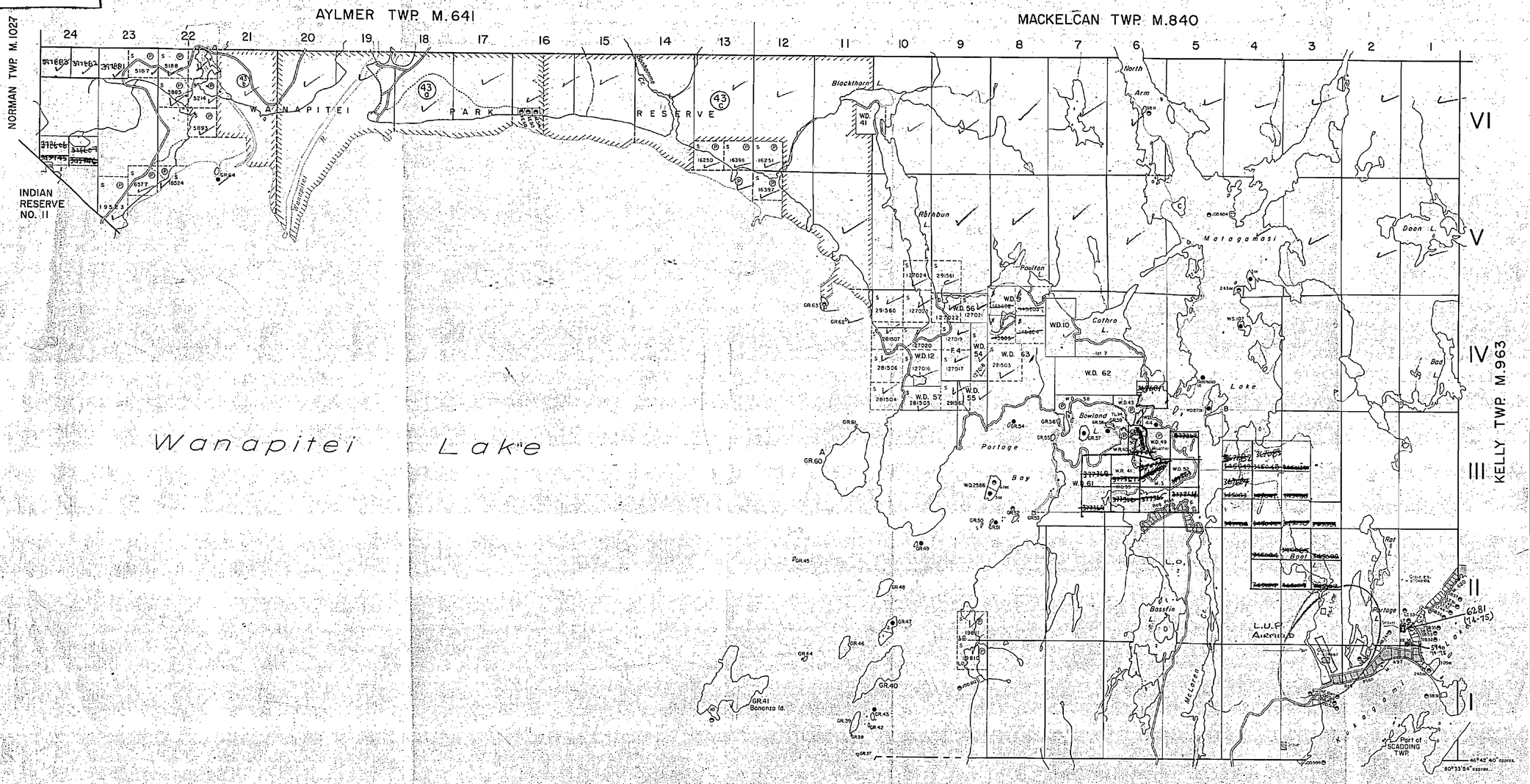


## NOTES

400' surface rights reservation along the shores of all lakes and rivers.

ISLANDS in Wanapitei Lake WITHDRAWN FROM STAKING under Sec. 38 (c) of Mining Act R.S.O.1970, Nov. 23, 1926

FLOODING RIGHTS along the shores of Wanapitei Lake and islands contained therein to elev. 100.5' (crest of dam) reserved to H.E.P.C.
L.O. 6186 File 43815

Areas withdrawn from staking under Section 43 of the Mining Act R.S.O. 1970

| | File | Date | Disposition |
|---|---|---|---|
| 43 C | 171524 | May 5/65 | S.R. & M.R. |
| 43 B | " | June 9/69 | S.R.O. |
| 43 C | " | Oct. 6/69 | S.R. & M.R. |

SUDBURY MINING DIVISION
RECEIVED
JUN 5 1972
P.M.
7 8 9 10 11 12 1 2 3 4 5 6

## LEGEND

| | |
|---|---|
| PATENTED LAND | P or ● |
| PATENTED FOR SURFACE RIGHTS ONLY | S |
| LEASE | L |
| LICENSE OF OCCUPATION | L.O. |
| CROWN LAND SALES | C.S. |
| LOCATED LAND | Loc. |
| CANCELLED | C. |
| MINING RIGHTS ONLY | M.R.O. |
| SURFACE RIGHTS ONLY | S.R.O. |
| HIGHWAY & ROUTE NO. | (17) |
| ROADS | |
| TRAILS | |
| RAILWAYS | |
| POWER LINES | |
| MARSH OR MUSKEG | |
| MINES | |
| ORIGINAL SHORELINE | |

⊙ used only with summer resort locations or when space is limited.

TOWNSHIP OF

# RATHBUN

DISTRICT OF SUDBURY

SUDBURY MINING DIVISION

SCALE: 1 INCH = 40 CHAINS (1/2 MILE)

DR. D.T.
DATE APR/72
PLAN NO. M.1071

MINISTRY OF NATURAL RESOURCES ONTARIO

1071

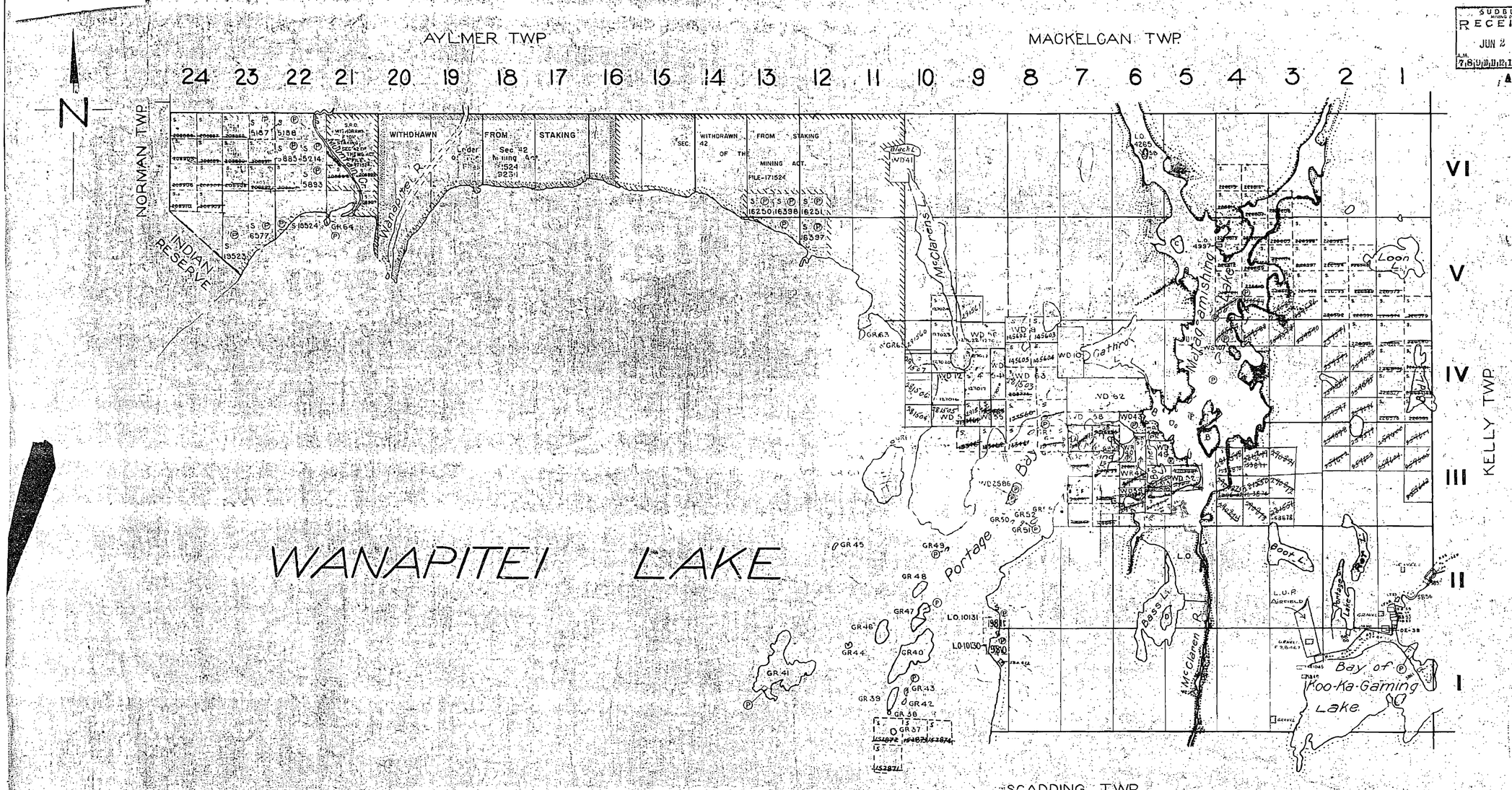


SUDBURY MINING DIV. RECEIVED JUN 2 1970 A.M. 7 8 9 10 11 12 1 2 3 4 5 6 P.M.

# THE TOWNSHIP OF RATHBUN

DISTRICT OF SUDBURY

SUDBURY MINING DIVISION

SCALE 1 INCH TO 40 CHAINS

## LEGEND

| | |
|---|---|
| PATENTED LAND | P |
| CROWN LAND SALES | S |
| LICENSE OF OCCUPATION | L.O. |
| LOCATED LANDS | Loc. |
| FLOODED LANDS | |

## NOTES

WANAPITEI PROVINCIAL FOREST

FLOODING RIGHTS ON WANAPITEI LAKE AND ISLANDS CONTAINED THEREIN RESERVED TO ELEVATION OF CREST OF DAM AT OUTLET OF LAKE.

ISLANDS IN WANAPITEI LAKE WITHDRAWN FROM STAKING ON NOV. 23, 1926.

400' surface right reservation around all lakes and rivers.

M1071

DEPARTMENT OF MINES
ONTARIO

1071

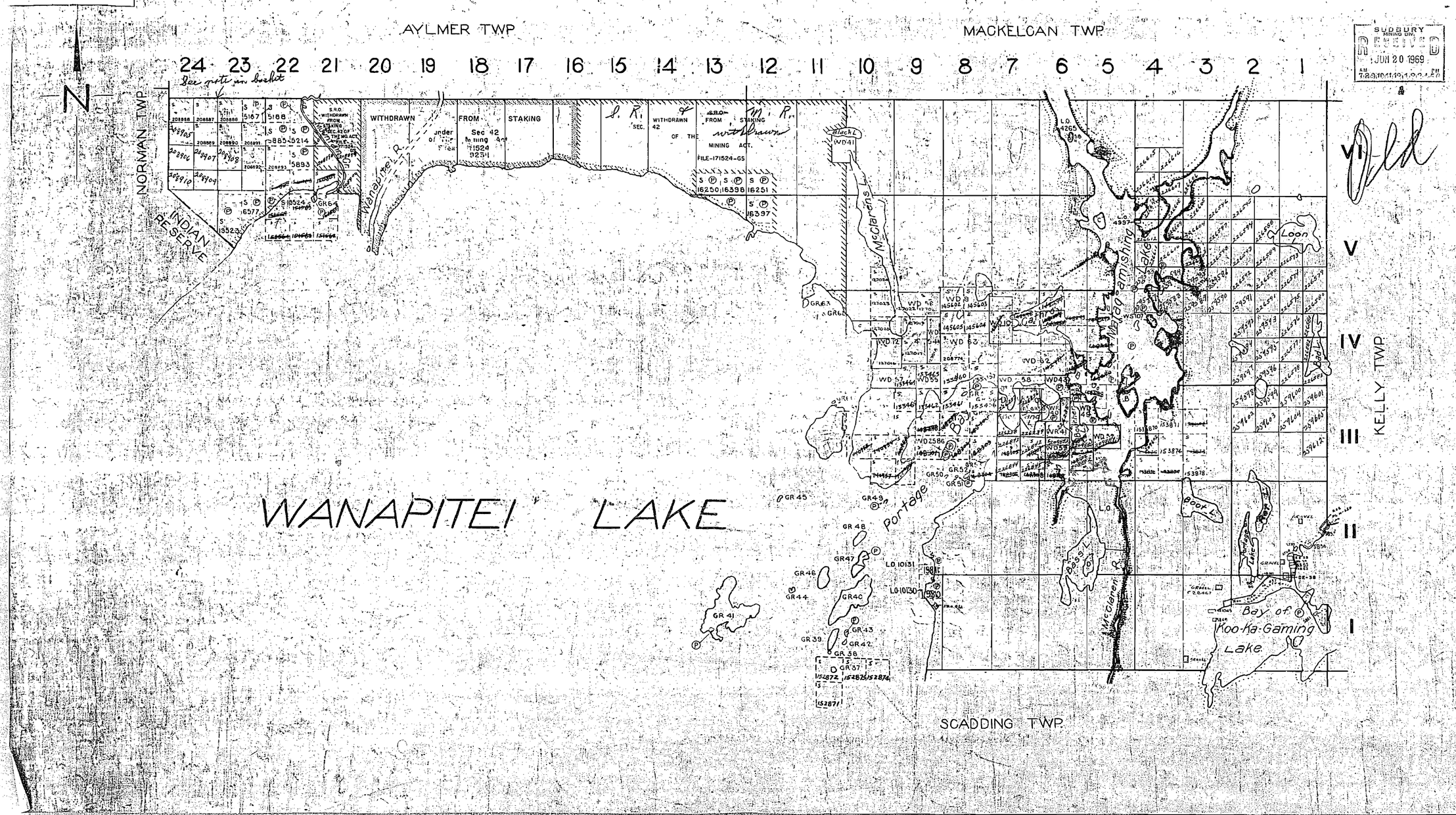


SUDBURY MINING DIV. RECEIVED JUN 20 1969

THE TOWNSHIP OF

# RATHBUN

DISTRICT OF SUDBURY

SUDBURY MINING DIVISION

SCALE 1 INCH TO 40 CHAINS

## LEGEND

PATENTED LAND
CROWN LAND SALES
LICENSE OF OCCUPATION
LOCATED LANDS
FLOODED LANDS

## NOTES

WANAPITEI PROVINCIAL FOREST

FLOODING RIGHTS ON WANAPITEI LAKE AND ISLANDS CONTAINED THEREIN RESERVED TO ELEVATION OF CREST OF DAM AT OUTLET OF LAKE.

ISLANDS IN WANAPITEI LAKE WITHDRAWN FROM STAKING ON NOV. 23 1926.

400' surface right reserved on all lakes and rivers.

M1071

DEPARTMENT OF MINES
ONTARIO

NOTE ALL CROWN LANDS IN THE SHADED AREA ARE INCLUDED IN THE WANAPETIE PROVINCIAL FOREST.

# RATHBUN

SCALE: 40 CHAINS - 1 INCH.

1071




Dept Letter June 18/30 # 45504-05-78364
Special Permission File

M1071

giving Recorder authority to grant summer permission to any holders asking permission on Fire permit condition, see Mr. K.A. Stewart

39

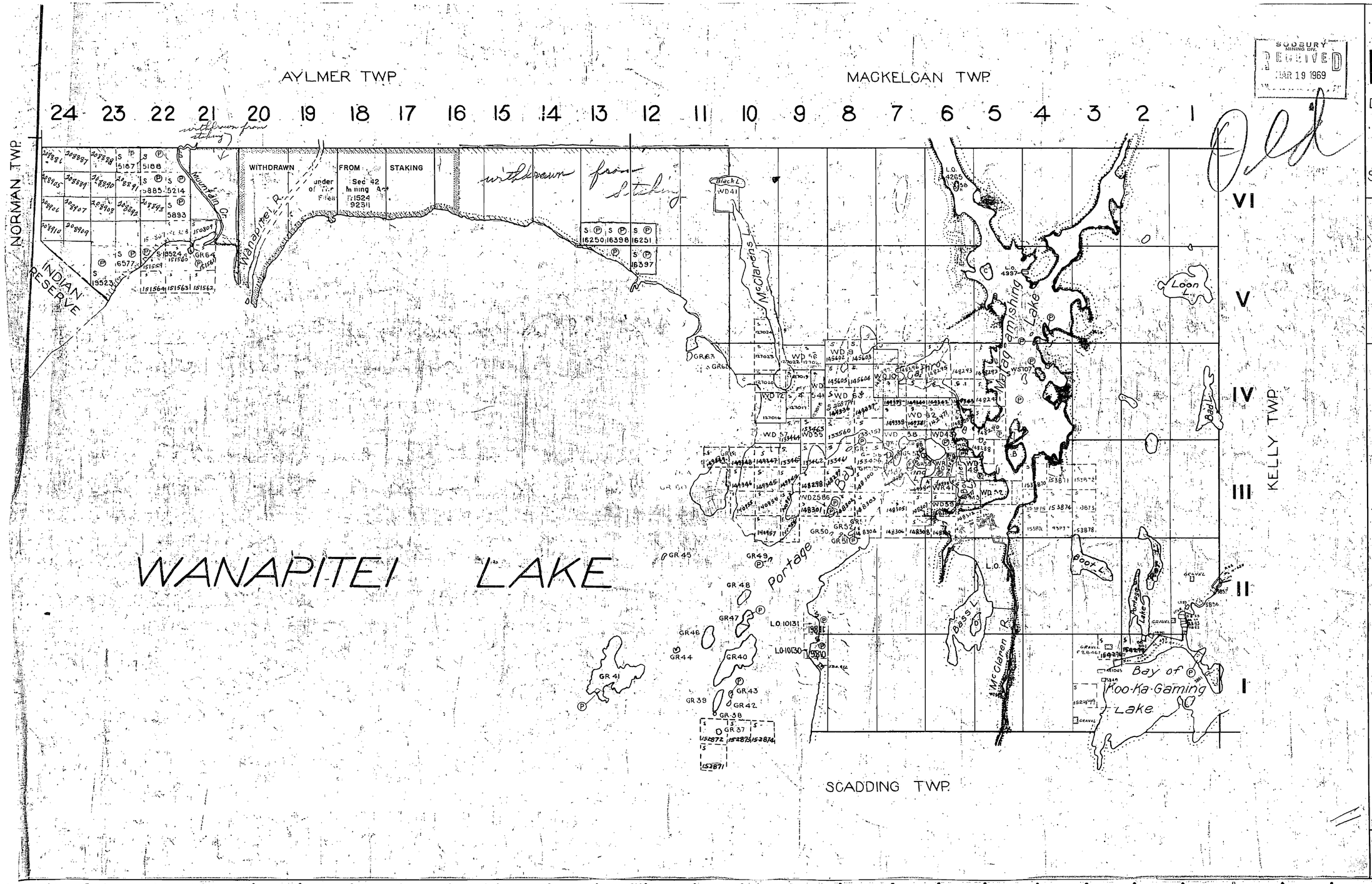


SUDBURY MINING DIV. RECEIVED MAR 19 1969

# THE TOWNSHIP OF RATHBUN

DISTRICT OF SUDBURY

SUDBURY MINING DIVISION

SCALE 1 INCH TO 40 CHAINS

## LEGEND

PATENTED LAND
CROWN LAND SALES
LICENSE OF OCCUPATION
LOCATED LANDS
FLOODED LANDS

## NOTES

WANAPITEI PROVINCIAL FOREST

FLOODING RIGHTS ON WANAPITEI LAKE AND ISLANDS CONTAINED THEREIN RESERVED TO ELEVATION OF CREST OF DAM AT OUTLET OF LAKE.

ISLANDS IN WANAPITEI LAKE WITHDRAWN FROM STAKING ON NOV. 23, 1926.

400' surface rights reservation around all lakes and rivers.

M 1071

DEPARTMENT OF MINES
ONTARIO

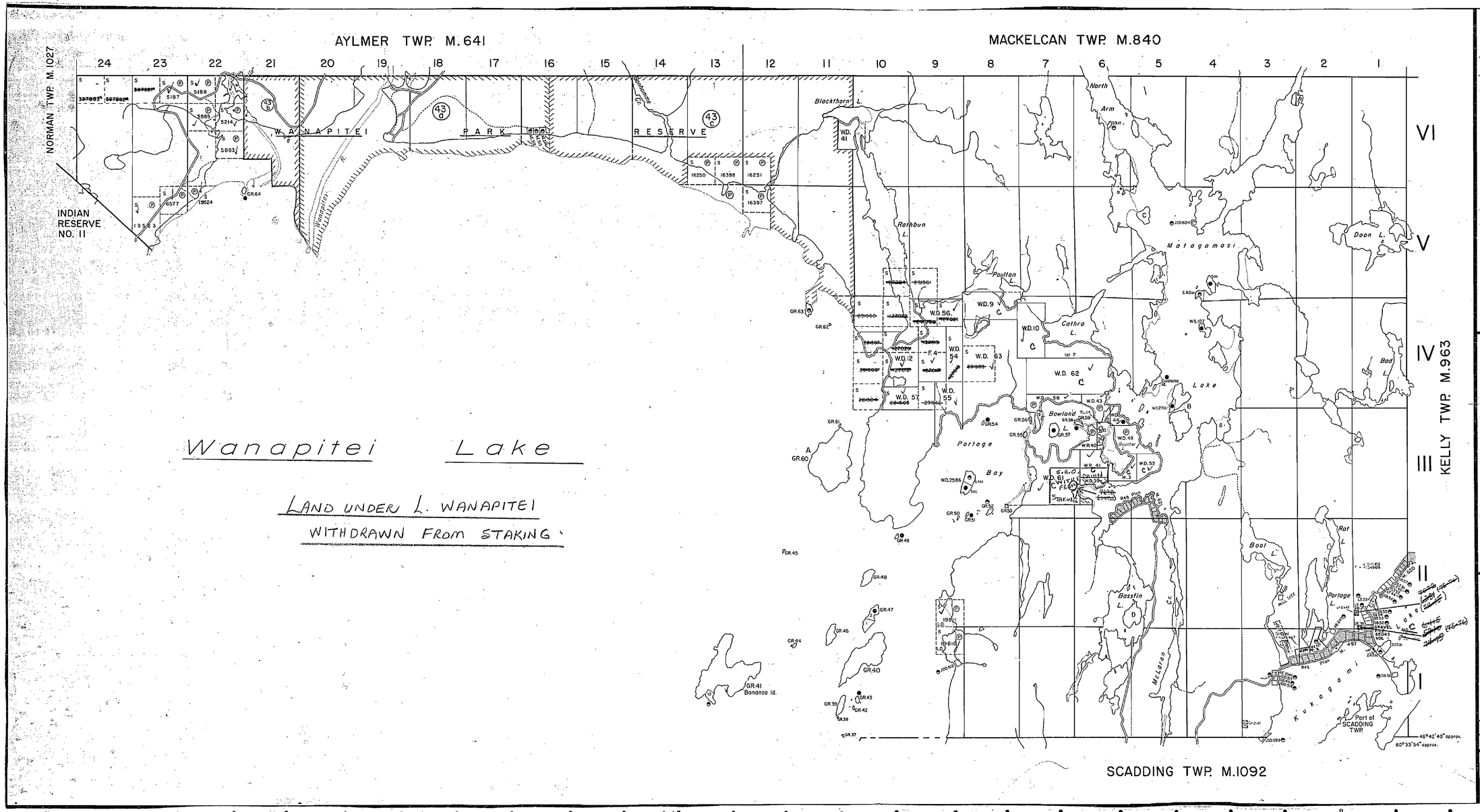


## NOTES

400' surface rights reservation along the shores of all lakes and rivers.

ISLANDS in Wanapitei Lake WITHDRAWN FROM STAKING under Sec. 38 (c) of Mining Act R.S.O. 1970. Nov. 23, 1926

FLOODING RIGHTS along the shores of Wanapitei Lake and islands contained therein to elev. 100.5' (crest of dam) reserved to H.E.P.C.
L.O. 6186 File 43815

Areas withdrawn from staking under Section 43 of the Mining Act. ... 1970

| File | Date | Disposition |
|---|---|---|
| 171524 | May 5/65 | S.R. & M.R. |
| " | June 9/69 | S.R.O. |
| " | Oct. 6/69 | S.R. & M.R. |

LAND UNDER LAKE WANAPITEI WITHDRAWN FROM STAKING NOV. 16/76

DATE OF ISSUE APR 2 - 1

## LEGEND

| | |
|---|---|
| PATENTED LAND | P or ● |
| PATENTED FOR SURFACE RIGHTS ONLY | ◒ |
| LEASE | L |
| LICENSE OF OCCUPATION | L.O. |
| CROWN LAND SALES | C.S. |
| LOCATED LAND | Loc. |
| CANCELLED | C. |
| MINING RIGHTS ONLY | M.R.O. |
| SURFACE RIGHTS ONLY | S.R.O. |
| HIGHWAY & ROUTE NO. | 17 |
| ROADS | |
| TRAILS | |
| RAILWAYS | |
| POWER LINES | |
| MARSH OR MUSKEG | |
| MINES | |
| ORIGINAL SHORELINE | |

* used only with summer resort locations or when space is limited.

TOWNSHIP OF

# RATHBUN

DISTRICT OF SUDBURY

SUDBURY MINING DIVISION

SCALE : 1 INCH = 40 CHAINS (1/2 MILE)

DR. D.T.
DATE APR/72
PLAN NO. M.1071

ONTARIO
MINISTRY OF NATURAL RESOURCES
SURVEYS AND MAPPING BRANCH

M.1071
To be Cancelled
& Amended to
Micro Filming
1974-07-16

1980

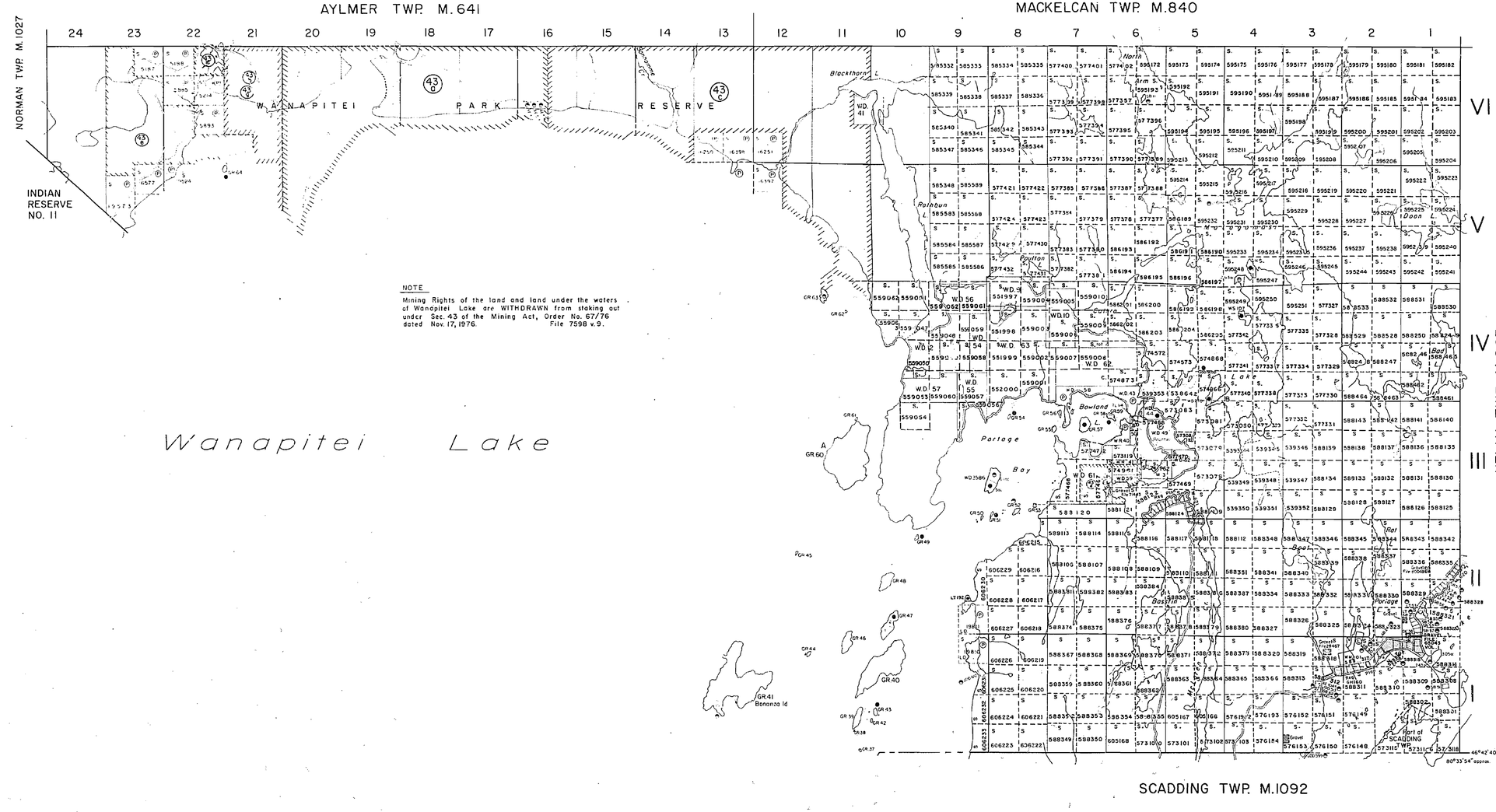


NOTE

Mining Rights of the land and land under the waters of Wanapitei Lake are WITHDRAWN from staking out under Sec. 43 of the Mining Act, Order No. 67/76 dated Nov. 17, 1976. File 7598 w.9.

## NOTES

400' surface rights reservation along the shores of all lakes and rivers.

ISLANDS in Wanapitei Lake WITHDRAWN FROM STAKING under Sec. 38 (c) of Mining Act R.S.O. 1970. Nov. 23, 1926

FLOODING RIGHTS along the shores of Wanapitei Lake and islands contained therein to elev. 100.5' (crest of dam) reserved to H.E.P.C. L.O. 6186 File 43815

Areas withdrawn from staking under Section 43 of the Mining Act, R.S.O. 1970 (Sec. 42, R.S.O. 1980).

| File | Date | Disposition |
|---|---|---|
| 171524 | May 5/65 | S.R. & M.R. |
| " | June 9/69 | S.R.O. |
| " | Oct. 6/69 | S.R. & M.R. |
| 114727 | W.51/76 Aug. 26/76 | S.R.O. |
| 41954 | W.8/78 Jan. 27/78 | S.R. & M.R |
| " | " | " " M.R.O. |

## LEGEND

| | |
|---|---|
| PATENTED LAND | P or ● |
| PATENTED FOR SURFACE RIGHTS ONLY | ◑ |
| LEASE | L |
| LICENSE OF OCCUPATION | L.O. |
| CROWN LAND SALES | C.S. |
| LOCATED LAND | Loc. |
| CANCELLED | C. |
| MINING RIGHTS ONLY | M.R.O. |
| SURFACE RIGHTS ONLY | S.R.O. |
| HIGHWAY & ROUTE NO. | (17) |
| ROADS | |
| TRAILS | |
| RAILWAYS | |
| POWER LINES | |
| MARSH OR MUSKEG | |
| MINES | |
| ORIGINAL SHORELINE | |

* used only with summer resort locations or where space will not permit.

TOWNSHIP OF

# RATHBUN

DISTRICT OF SUDBURY

SUDBURY MINING DIVISION

SCALE : 1 INCH = 40 CHAINS (1/2 MILE)

DR. D.T.

DATE APR. 1/82

PLAN NO. M.1071

ONTARIO

MINISTRY OF NATURAL RESOURCES

SURVEYS AND MAPPING BRANCH

G-4093

RATHBUN TWP.

PARKIN TOWNSHIP

NORMAN TOWNSHIP

AYLMER TOWNSHIP

MACKELCAN TOWNSHIP

McCARTHY TOWNSHIP

KELLY LAKE TOWNSHIP

SCADDING TOWNSHIP

WANAPITEI PROVINCIAL PARK

WANAPITEI LAKE

MATAGAMASI LAKE

KUKAGAMI LAKE

INDIAN RESERVE No. 11

GAVIN ISLAND

BONANZA ISLAND

SEGUIN ISLAND

BROWN'S ISLAND

SHOW ISLAND

Bonhomme Point

Portage Bay

Scadding Bay

Beaver Dam

Rollway

Ruins

Ruins & Dam

Dam

Log Chute

Log Slide

Log Boom

Log Sluice

Power Line

Trail

Road

Winter Road

Abandoned Railway

Railway

Transmission Line

Pipeline

Fence

Cliff

Rapids

Creek

Marsh

Swamp

Sand

Gravel

Pit

Lookout Tower

Church

Cemetery

Mine Head Frame

Mine Shaft

Mine Adit

Mine Dump

Mine Tailings

Mine Building

Mine Power Line

Mine Road

Mine Railway

Mine Trail

Mine Pipeline

Mine Transmission Line

Mine Fence

Mine Cliff

Mine Rapids

Mine Creek

Mine Marsh

Mine Swamp

Mine Sand

Mine Gravel

Mine Pit

Mine Lookout Tower

Mine Church

Mine Cemetery

Mine Head Frame

Mine Shaft

Mine Adit

Mine Dump

Mine Tailings

Mine Building

Mine Power Line

Mine Road

Mine Railway

Mine Trail

Mine Pipeline

Mine Transmission Line

Mine Fence

Mine Cliff

Mine Rapids

Mine Creek

Mine Marsh

Mine Swamp

Mine Sand

Mine Gravel

Mine Pit

Mine Lookout Tower

Mine Church

Mine Cemetery

NOTE

MINING RIGHTS OF THE LAND AND THE LAND UNDER THE WATERS OF WANAPITEI LAKE ARE WITHDRAWN FROM STAKING OUT UNDER SEC. 36 OF THE MINING ACT, ORDER NO. 67/76 DATED NOV. 17, 1976. FILE T598 VOL. 9

(R1)

DATE OF ISSUE
JUL 9 - 1992
SUDBURY
MINING RECORDER'S OFFICE

Ministry of Natural Resources
Ontario

Ministry of Northern Development and Mines

## INDEX TO LAND DISPOSITION

PLAN

G-4093

TOWNSHIP

RATHBUN

THE INFORMATION THAT APPEARS ON THIS MAP HAS BEEN COMPILED FROM VARIOUS SOURCES, AND ACCURACY IS NOT GUARANTEED. THOSE WISHING TO STAKE MINING CLAIMS SHOULD CONSULT WITH THE MINING RECORDER, MINISTRY OF NORTHERN DEVELOPMENT AND MINES, FOR ADDITIONAL INFORMATION ON THE STATUS OF THE LANDS SHOWN HEREON.

M.N.R. ADMINISTRATIVE DISTRICT

SUDBURY

MINING DIVISION

SUDBURY

LAND TITLES/REGISTRY DIVISION

SUDBURY

IN SERVICE June 16th 1992.

Scale 1:20 000

1000 Metres 0 1000 2000 Metres

1000 Feet 0 1000 2000 3000 4000 5000 6000 7000 8000 9000 10000 Feet

Contour Interval 10 Metres

Map base and land disposition drafting by Surveys and Mapping Branch, Ministry of Natural Resources.

The disposition of land, location of lot fabric and parcel boundaries on this index was compiled for administrative purposes only.

## SYMBOLS

Boundary
- Township, Meridian, Baseline
- Road allowance; surveyed
- shoreline
- Lot/Concession; surveyed
- unsurveyed
- Parcel; surveyed
- unsurveyed
- Right-of-way; road
- railway
- utility
- Reservation
- Cliff, Pit, Pile
- Contour
- Interpolated
- Approximate
- Depression
- Control point (horizontal)
- Flooded land
- Mine head frame
- Pipeline (above ground)
- Railway; single track
- double track
- abandoned
- Road; highway, county, township
- access
- trail, bush
- Shoreline (original)
- Transmission line
- Wooded area

## DISPOSITION OF CROWN LANDS

Patent
- Surface & Mining Rights
- Surface Rights Only
- Mining Rights Only

Lease
- Surface & Mining Rights
- Surface Rights Only
- Mining Rights Only

Licence of Occupation

Order-in-Council — OC

Cancelled

Reservation

Sand & Gravel

### AREAS WITHDRAWN FROM DISPOSITION

MRO - Mining Rights Only
SRO - Surface Rights Only
M & S - Mining and Surface Rights

| Description | Order No. | Date | Disposition | File |
|---|---|---|---|---|
| SEC. 36/80 | W. 67/76 | 17/11/76 | MRO | T598 vol. 9 |
| DOG 30/80 | -do- | -do- | M & S | |

ISLANDS IN WANAPITEI LAKE WITHDRAWN FROM STAKING UNDER SEC. 31(c) OF MINING ACT, R.S.O. 1970 NOV. 23, 1926

| Section 36 | 0.2/80 | 10104185 | M & S |
|---|---|---|---|

## NOTES

FLOODING RIGHTS ALONG THE SHORES OF WANAPITEI LAKE AND ISLANDS CONTAINED THEREIN TO ELEV. 610.5' (CREST OF DAM) RESERVED TO ONTARIO HYDRO, L.O. 6185

ZONE 17

G-4093

G-4093

PARKIN TOWNSHIP

AYLMER TOWNSHIP

MACKELCAN TOWNSHIP

McCARTHY TOWNSHIP

NORMAN TOWNSHIP

WANAPITEI PROVINCIAL PARK

INDIAN RESERVE No. 11

WANAPITEI LAKE

MATAGAMASI LAKE

KUKAGAMI LAKE

KELLY LAKE

SCADDING TOWNSHIP

Bonhomme Point

Portage Bay

Scadding Bay

Doan Lake

Boland's Lake

Bonhomme Lake

Raymond Lake

Hart Lake

Shaw Lake

Gavin Island

Seagull Island

Bruk's Island

High Island

East Vasa Lake

Burnt Island

Bonanza Island

Shaw Island

Kelly Island

Parkin Creek

Wanapitei River

Mineral Spring

Beaver Dam

Beaver Dam Creek

Thomas Lake

North Arm

McCarthy Bay

Doan Lake

Bonhomme Lake

Raymond Lake

Hart Lake

Boland's Lake

Portage Bay

Scadding Bay

Matagamasi Lake

Kukagami Lake

Kelly Lake

Shaw Lake

Wanapitei Lake

Wanapitei River

Parkin Creek

G-4093

RATHBUN TWP.

PARKIN TOWNSHIP

NORMAN TOWNSHIP

AYLMER TOWNSHIP

MACKELCAN TOWNSHIP

McCARTHY TOWNSHIP

WANAPITEI PROVINCIAL PARK

INDIAN RESERVE No. 11

WANAPITEI LAKE

SCADDING TOWNSHIP

KELLY TOWNSHIP

KUKAGAMI LAKE

MATAGAMASI LAKE

Bonhomme Point

Portage Bay

Scadding Bay

Bioux's Island

Seagull Island

Bonanza Island

Burit Island

Town Island

Goalscap Island

Show Island

Note

Mining rights of the land and the land under the waters of Wanapitei Lake are withdrawn from staking out under Sec. 36 of the Mining Act, Order No. 67/76 dated Nov. 17, 1976. File 7598 Vol. 9

Ontario

Ministry of Natural Resources

Ministry of Northern Development and Mines

## INDEX TO LAND DISPOSITION

PLAN

G-4093

TOWNSHIP

RATHBUN

THE INFORMATION THAT APPEARS ON THIS MAP HAS BEEN COMPILED FROM VARIOUS SOURCES, AND ACCURACY IS NOT GUARANTEED. THOSE WISHING TO STAKE MINING CLAIMS SHOULD CONSULT WITH THE MINING RECORDER, MINISTRY OF NORTHERN DEVELOPMENT AND MINES FOR ADDITIONAL INFORMATION ON THE STATUS OF THE LANDS SHOWN HEREON.

M.N.R. ADMINISTRATIVE DISTRICT

SUDBURY

MINING DIVISION

SUDBURY

LAND TITLES/REGISTRY DIVISION

SUDBURY

DATE OF ISSUE

APR 80

SUDBURY MINING RECORDER'S OFFICE

IN SERVICE JUNE 6th 1980

Scale 1:20 000

1000 Metres 0 1000 2000 Metres

1000 Feet 0 1000 2000 3000 4000 5000 6000 7000 8000 9000 10000 Feet

Contour Interval 10 Metres

Map base and land disposition drafting by Surveys and Mapping Branch, Ministry of Natural Resources

The disposition of land, location of lot fabric and parcel boundaries on this index was compiled for administrative purposes only.

## SYMBOLS

Boundary
- Township, Meridian, Baseline
- Road allowance; surveyed
- shoreline
- Lot/Concession; surveyed
- unsurveyed
- Parcel; surveyed
- unsurveyed
- Right-of-way; road
- railway
- utility
- Reservation
- Cliff, Pit, Pile
- Contour
- Interpolated
- Approximate
- Depression
- Control point (horizontal)
- Flooded land
- Mine head frame
- Pipeline (above ground)
- Railway; single track
- double track
- abandoned
- Road; highway, county, township
- access
- trail, bush
- Shoreline (original)
- Transmission line
- Wooded area

## DISPOSITION OF CROWN LANDS

Parcel
- Surface & Mining Rights
- Surface Rights Only
- Mining Rights Only

Lease
- Surface & Mining Rights
- Surface Rights Only
- Mining Rights Only

Licence of Occupation
Order-in-Council OC
Cancelled
Reservation
Sand & Gravel, LAND USE PERMIT

## AREAS WITHDRAWN FROM DISPOSITION

MRO - Mining Rights Only
SRO - Surface Rights Only
M + S - Mining and Surface Rights

| Description | Order No. | Date | Disposition | File |
|---|---|---|---|---|
| SEC.36/80 | M.67/76 | 17/11/76 | MRO | 7598 vol.9 |
| ~~SEC.36(2)(c)~~ | ~~M.4756~~ | 27/04/84 | ~~M & S~~ | |
| ISLANDS IN WANAPITEI LAKE WITHDRAWN FROM STAKING UNDER SEC.36(c) OF MINING ACT R.S.O. 1970, NOV.25, 1926. | | | | |
| Section 36 | G.2/1953 | 10/04/1985 | M & S | |

## NOTES

FLOODING RIGHTS ALONG THE SHORES OF WANAPITEI LAKE AND ISLANDS CONTAINED THEREIN TO ELEV. 100.5 m (CREST OF DAM) RESERVED TO ONTARIO HYDRO, L.O. 6186

G-4093

1071

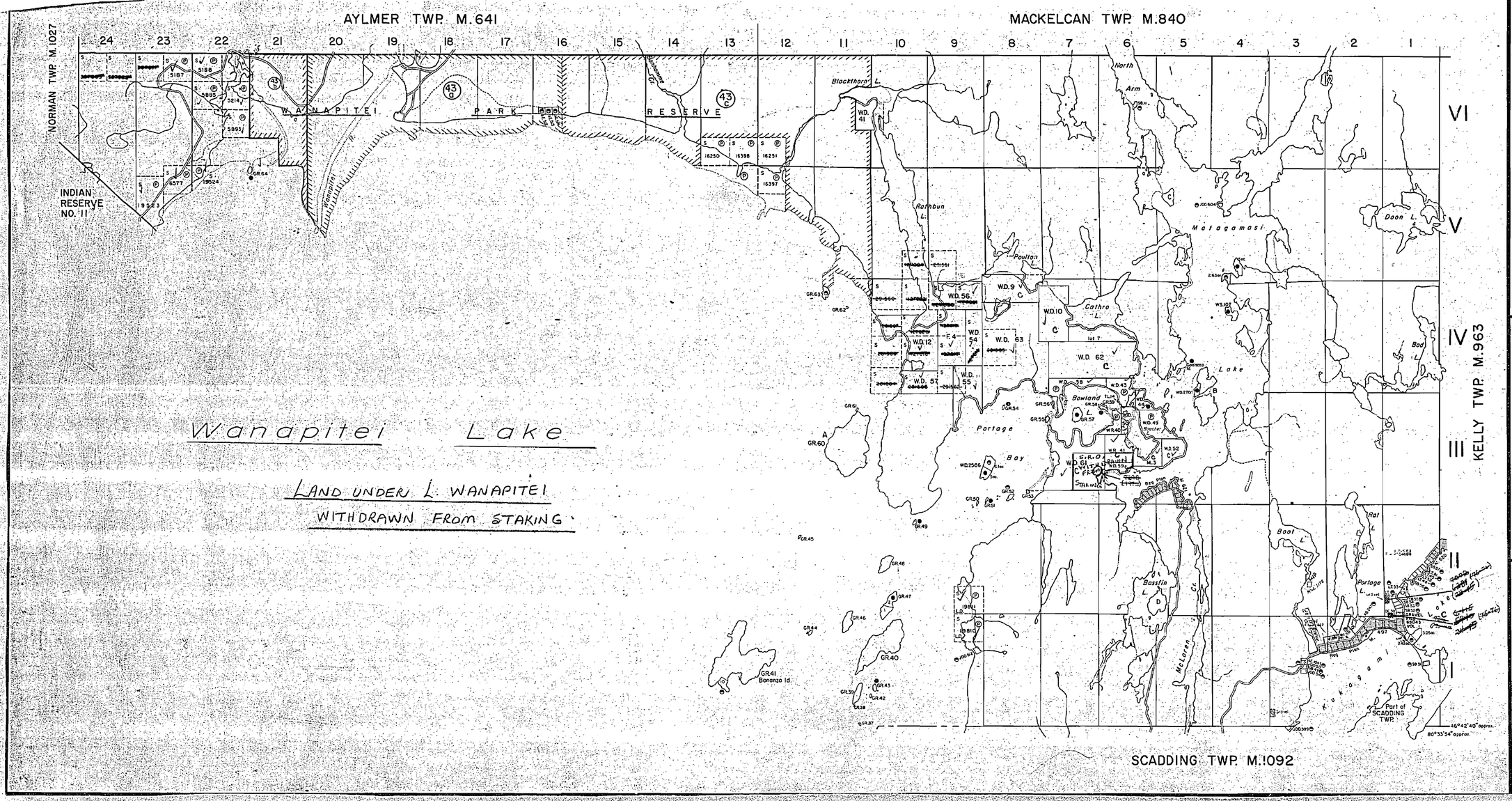


## NOTES

400' surface rights reservation along the shores of all lakes and rivers.

ISLANDS in Wanapitei Lake WITHDRAWN FROM STAKING under Sec. 38 (c) of Mining Act R.S.O. 1970 Nov. 23, 1926

FLOODING RIGHTS along the shores of Wanapitei Lake and islands contained therein to elev. 100.5' (crest of dam) reserved to H.E.P.C.
L.O. 6186 File 43815

Areas withdrawn from staking under Section 43 of the Mining Act. ...970

| | File | Date | Disposition |
|---|---|---|---|
| 43 a | 171524 | May 5/65 | S.R. & M.R. |
| 43 b | " | June 9/69 | S.R.O. |
| 43 c | " | Oct. 6/69 | S.R. & M.R. |

LAND UNDER LAKE WANAPITEI WITHDRAWN FROM STAKING NOV. 16/76

DATE OF ISSUE APR 2 - 1

## LEGEND

| | |
|---|---|
| PATENTED LAND | P or ● |
| PATENTED FOR SURFACE RIGHTS ONLY | P.S.R. |
| LEASE | L |
| LICENSE OF OCCUPATION | L.O. |
| CROWN LAND SALES | C.S. |
| LOCATED LAND | Loc. |
| CANCELLED | C. |
| MINING RIGHTS ONLY | M.R.O. |
| SURFACE RIGHTS ONLY | S.R.O. |
| HIGHWAY & ROUTE NO. | 17 |
| ROADS | |
| TRAILS | |
| RAILWAYS | |
| POWER LINES | |
| MARSH OR MUSKEG | |
| MINES | |
| ORIGINAL SHORELINE | |

○ used only with summer resort locations or when space is limited.

TOWNSHIP OF

# RATHBUN

DISTRICT OF SUDBURY

SUDBURY MINING DIVISION

SCALE: 1 INCH = 40 CHAINS (1/2 MILE)

DR. DST.

DATE APR/72

PLAN NO. M.1071

ONTARIO
MINISTRY OF NATURAL RESOURCES
SURVEYS AND MAPPING BRANCH

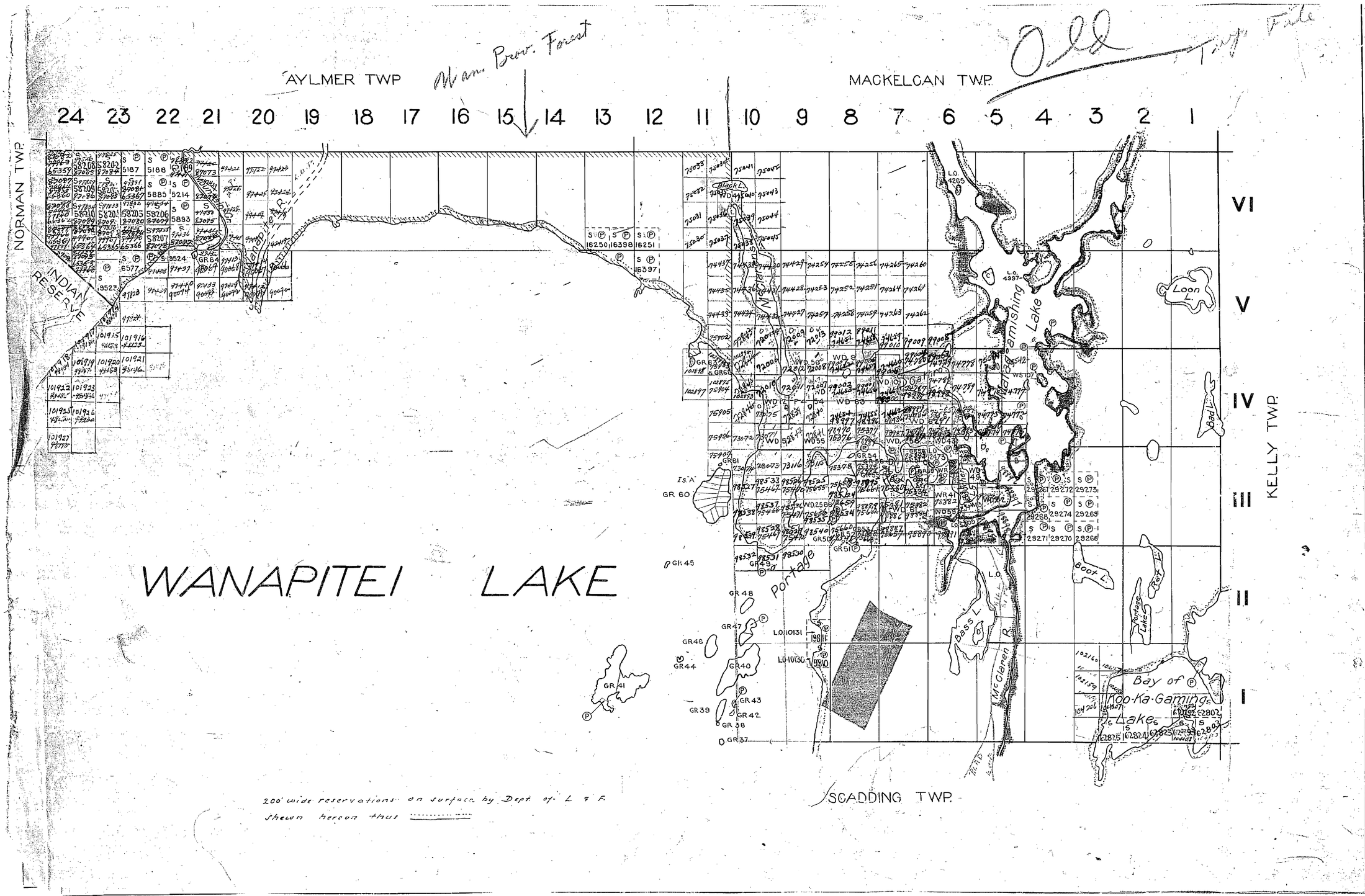


200' wide reservations on surface by Dept. of L. & F. shewn hereon thus

THE TOWNSHIP OF

# RATHBUN

DISTRICT OF SUDBURY

SUDBURY MINING DIVISION

SCALE 1 INCH TO 40 CHAINS

## LEGEND

| | |
|---|---|
| PATENTED LAND | P |
| CROWN LAND SALES | S |
| LICENSE OF OCCUPATION | L.O. |
| LOCATED LANDS | Loc. |
| FLOODED LANDS | |

## NOTES

WANAPITEI PROVINCIAL FOREST

FLOODING RIGHTS ON WANAPITEI LAKE AND ISLANDS CONTAINED THEREIN RESERVED TO ELEVATION OF CREST OF DAM AT OUTLET OF LAKE.

ISLANDS IN WANAPITEI LAKE WITHDRAWN FROM STAKING ON NOV. 23, 1926.

FLOODING RIGHTS ON MATAGAMISHING LAKE AND ADJOINING WATERS RESERVED TO H.E.P.C. OF ONTARIO BY L.O. 5305.

RE: WD 58 et al.
See 1 [illegible] attached

400' RES.

M 1071

DEPARTMENT OF MINES
ONTARIO

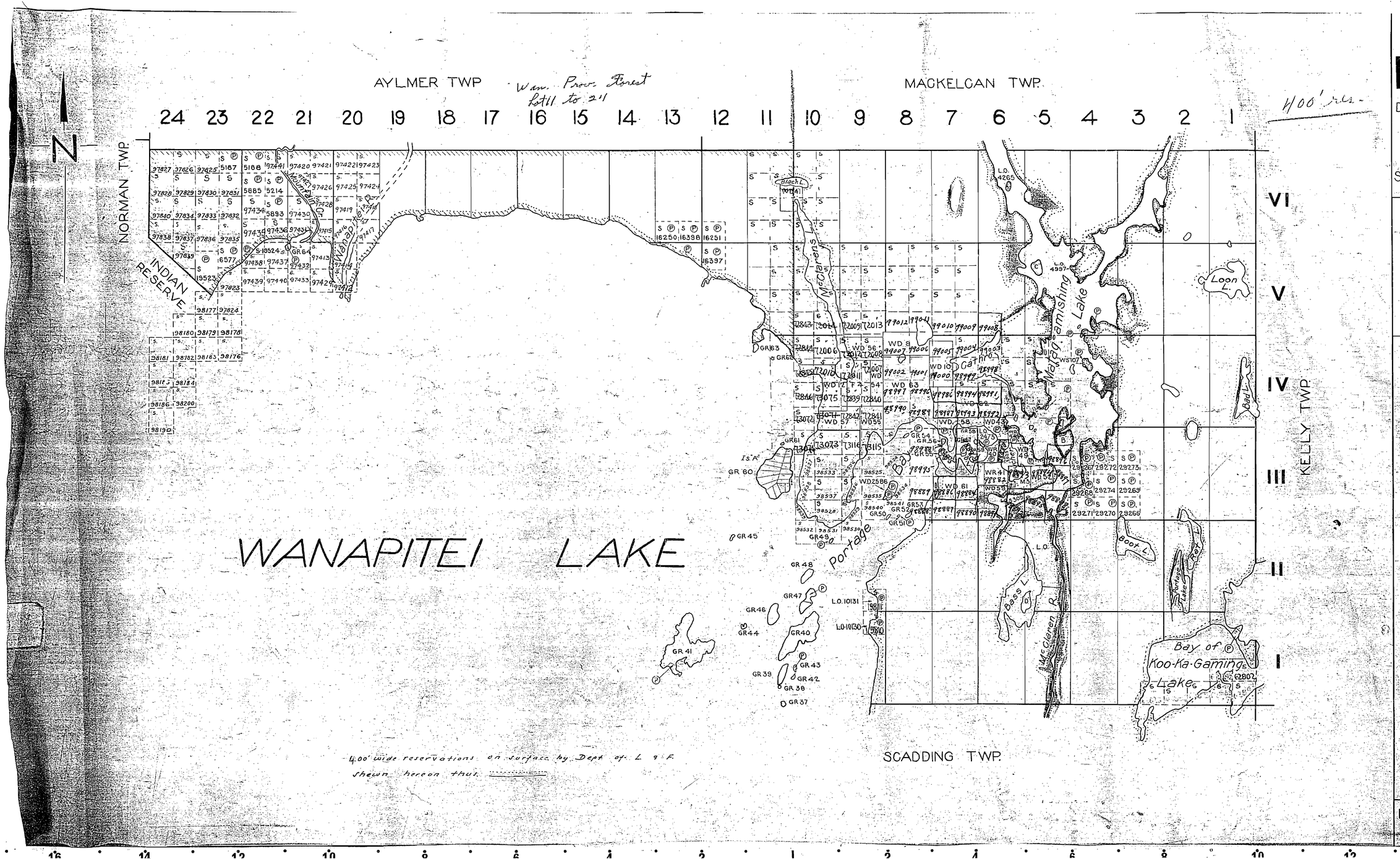


THE TOWNSHIP OF

# RATHBUN

DISTRICT OF SUDBURY

SUDBURY MINING DIVISION

SCALE 1 INCH TO 40 CHAINS

## LEGEND

| | |
|---|---|
| PATENTED LAND | P |
| CROWN LAND SALES | S |
| LICENSE OF OCCUPATION | L.O. |
| LOCATED LANDS | Loc. |
| FLOODED LANDS | |

## NOTES

WANAPITEI PROVINCIAL FOREST

FLOODING RIGHTS ON WANAPITEI LAKE AND ISLANDS CONTAINED THEREIN RESERVED TO ELEVATION OF CREST OF DAM AT OUTLET OF LAKE.

ISLANDS IN WANAPITEI LAKE WITHDRAWN FROM STAKING ON NOV. 23, 1926.

FLOODING RIGHTS ON MATAGAMISHING LAKE AND ADJOINING WATERS RESERVED TO H.E.P.C. OF ONTARIO BY L.O. 5305.

Re: W.D. 58 et al
See Plan attached

M 1071

DEPARTMENT OF MINES
ONTARIO

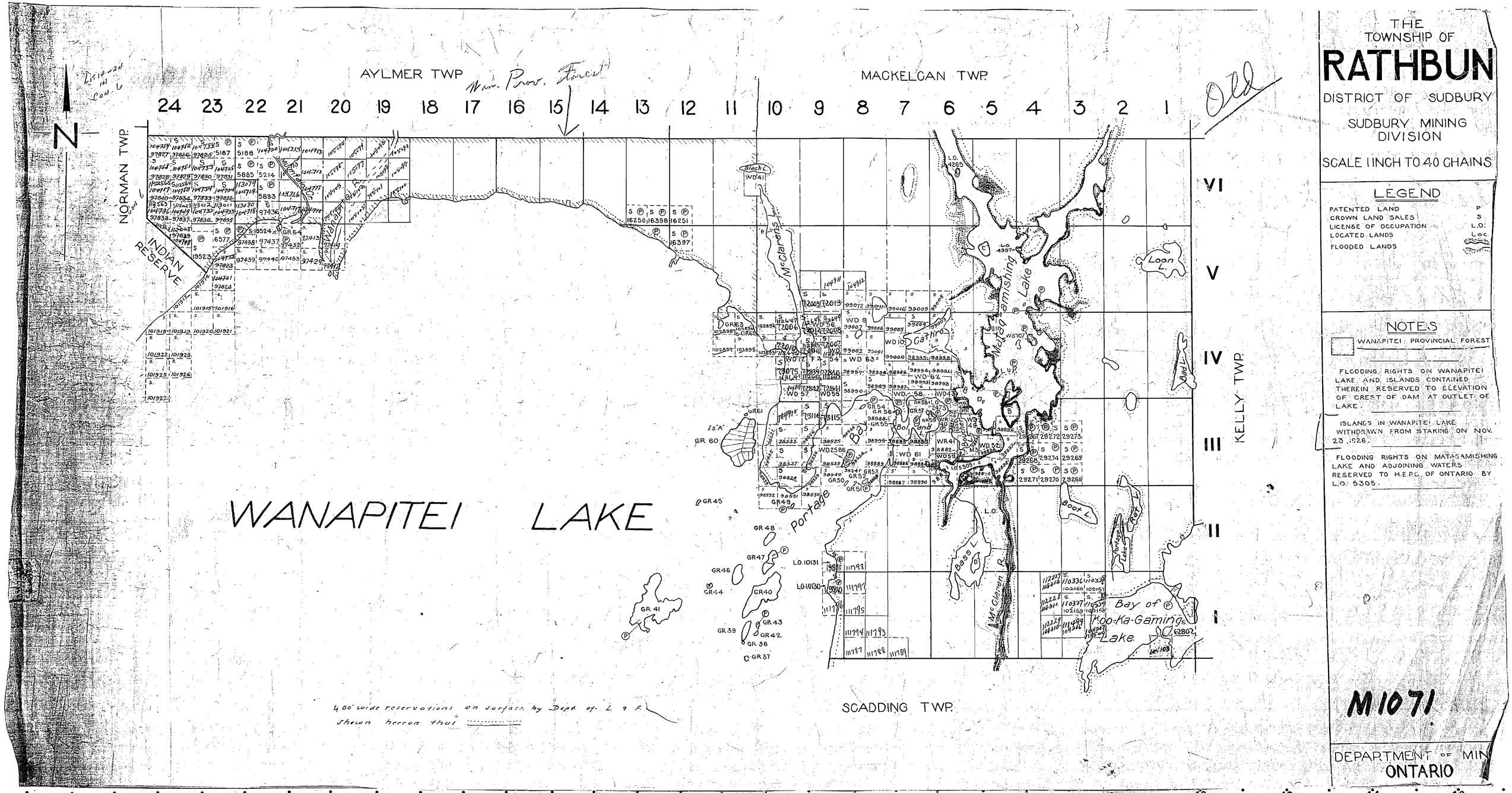


THE TOWNSHIP OF

# RATHBUN

DISTRICT OF SUDBURY

SUDBURY MINING DIVISION

SCALE 1 INCH TO 40 CHAINS

## LEGEND

| | |
|---|---|
| PATENTED LAND | P |
| CROWN LAND SALES | S |
| LICENSE OF OCCUPATION | L.O. |
| LOCATED LANDS | Loc |
| FLOODED LANDS | |

## NOTES

WANAPITEI PROVINCIAL FOREST

FLOODING RIGHTS ON WANAPITEI LAKE AND ISLANDS CONTAINED THEREIN RESERVED TO ELEVATION OF CREST OF DAM AT OUTLET OF LAKE.

ISLANDS IN WANAPITEI LAKE WITHDRAWN FROM STAKING ON NOV. 23, 1926.

FLOODING RIGHTS ON MATAGAMISHING LAKE AND ADJOINING WATERS RESERVED TO H.E.P.C. OF ONTARIO BY L.O. 5305.

M1071

DEPARTMENT OF MIN
ONTARIO

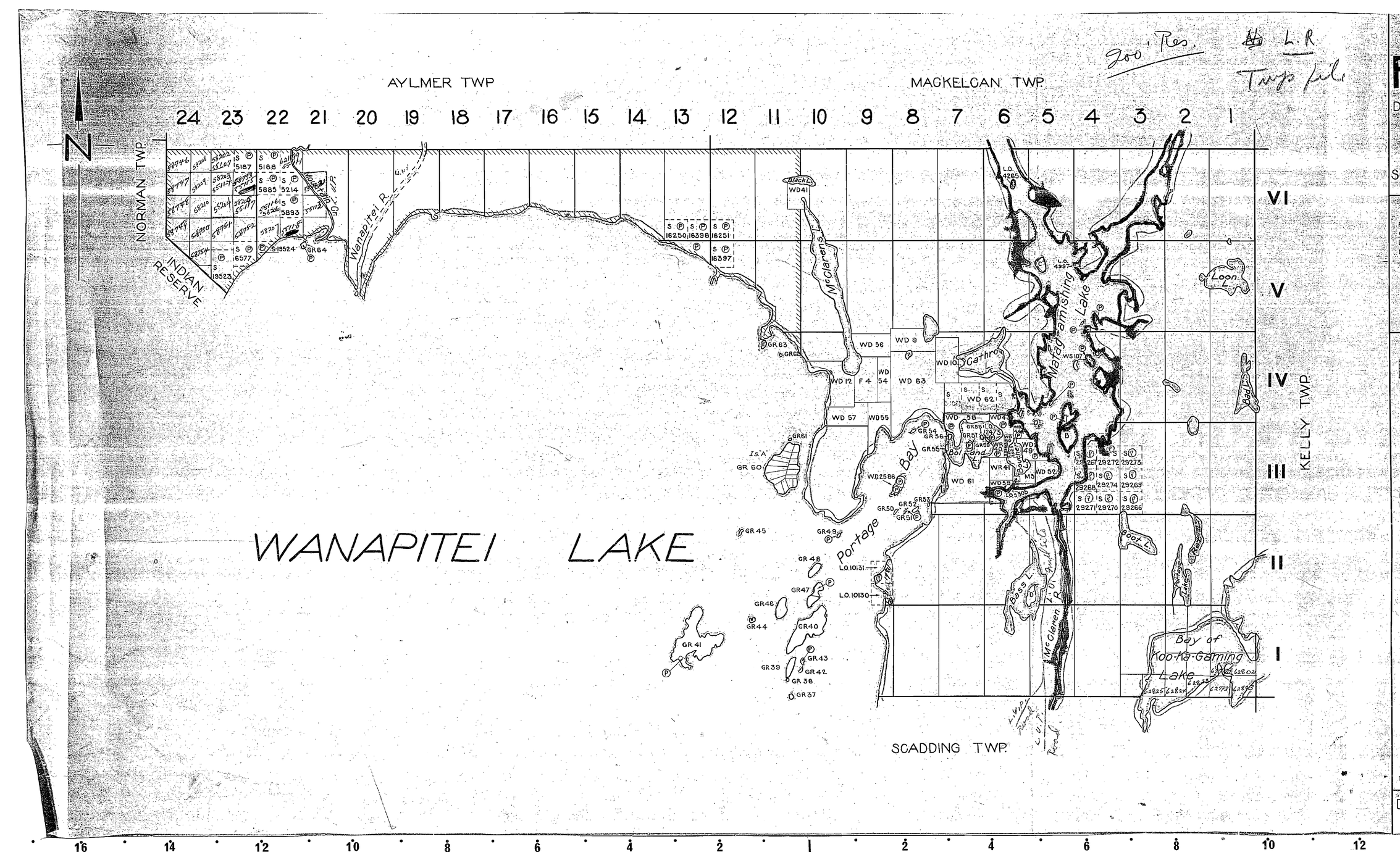


# THE TOWNSHIP OF RATHBUN

DISTRICT OF SUDBURY

SUDBURY MINING DIVISION

SCALE 1 INCH TO 40 CHAINS

## LEGEND

PATENTED LAND — P.
CROWN LAND SALES — S
LICENSE OF OCCUPATION — L.O.
LOCATED LANDS — Loc.
FLOODED LANDS

## NOTES

WANAPITEI PROVINCIAL FOREST.

FLOODING RIGHTS ON WANAPITEI LAKE AND ISLANDS CONTAINED THEREIN RESERVED TO ELEVATION OF CREST OF DAM AT OUTLET OF LAKE.

ISLANDS IN WANAPITEI LAKE WITHDRAWN FROM STAKING ON NOV. 23, 1926.

FLOODING RIGHTS ON MATAGAMISHING LAKE AND ADJOINING WATERS RESERVED TO H.E.P.C. OF ONTARIO BY L.O. 5305.

RE W D 58 - see attached plan

M 1071

DEPARTMENT OF MINES
ONTARIO

16 14 12 10 8 6 4 2 1 2 4 6 8 10 12 14 16

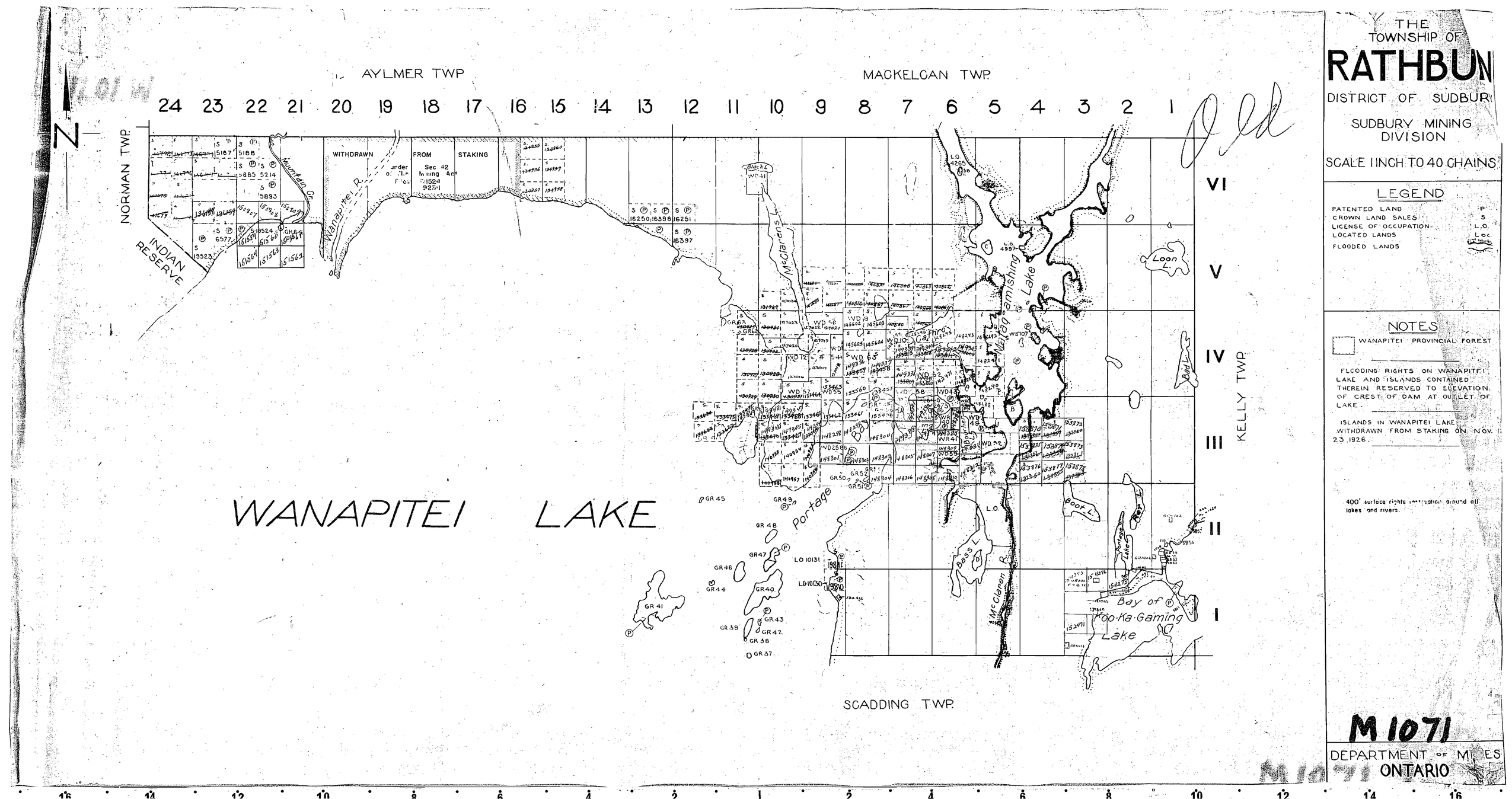


THE TOWNSHIP OF

# RATHBUN

DISTRICT OF SUDBURY

SUDBURY MINING DIVISION

SCALE 1 INCH TO 40 CHAINS

## LEGEND

| | |
|---|---|
| PATENTED LAND | P |
| CROWN LAND SALES | S |
| LICENSE OF OCCUPATION | L.O. |
| LOCATED LANDS | Loc. |
| FLOODED LANDS | |

## NOTES

WANAPITEI PROVINCIAL FOREST

FLOODING RIGHTS ON WANAPITEI LAKE AND ISLANDS CONTAINED THEREIN RESERVED TO ELEVATION OF CREST OF DAM AT OUTLET OF LAKE.

ISLANDS IN WANAPITEI LAKE WITHDRAWN FROM STAKING ON NOV. 23, 1926.

400' surface rights reservation around all lakes and rivers.

M 1071

DEPARTMENT OF MINES
ONTARIO

M 1071

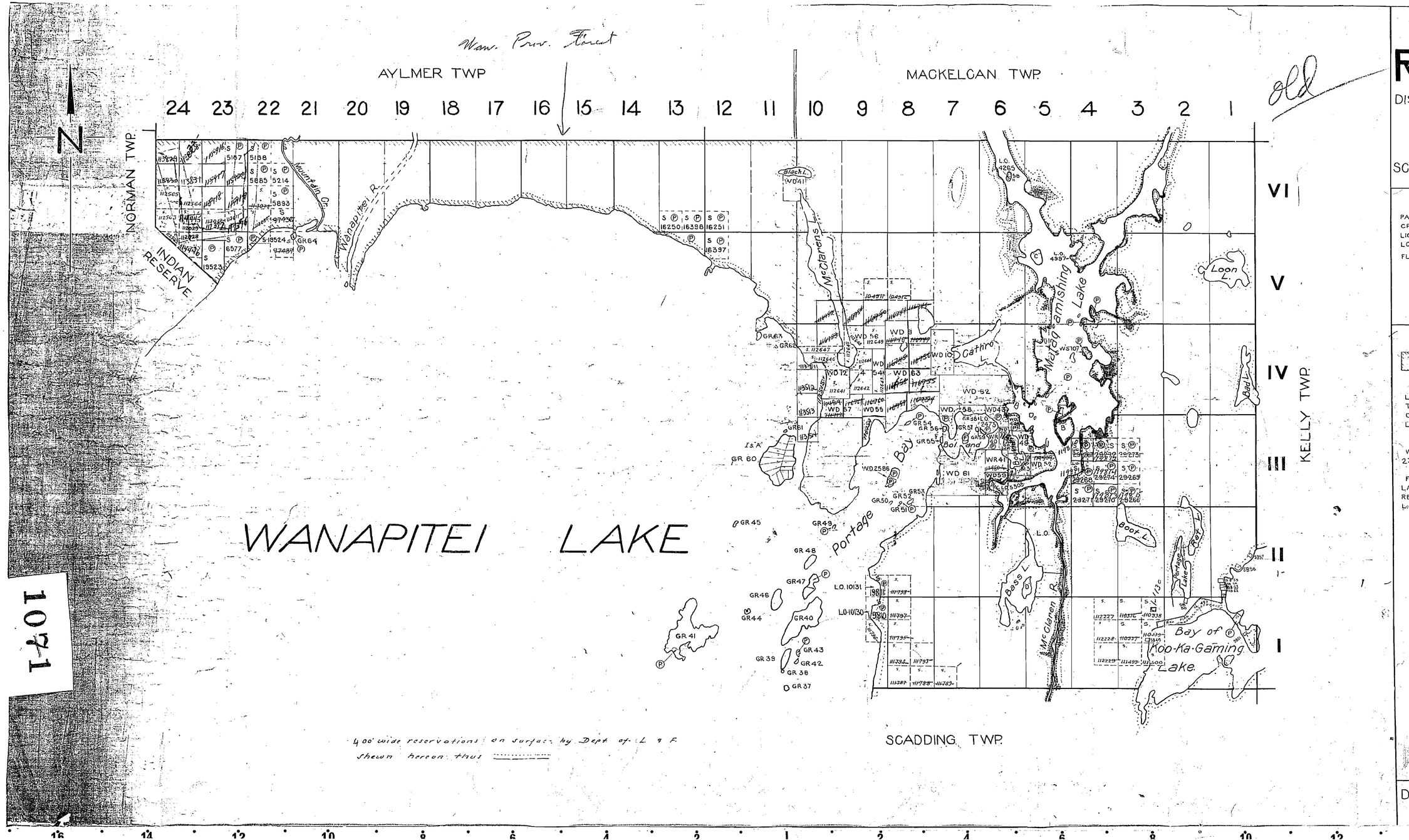


1071

THE TOWNSHIP OF

# RATHBUN

DISTRICT OF SUDBURY

SUDBURY MINING DIVISION

SCALE 1 INCH TO 40 CHAINS

## LEGEND

| | |
|---|---|
| PATENTED LAND | P |
| CROWN LAND SALES | S |
| LICENSE OF OCCUPATION | L.O. |
| LOCATED LANDS | Loc. |
| FLOODED LANDS | |

## NOTES

WANAPITEI PROVINCIAL FOREST

FLOODING RIGHTS ON WANAPITEI LAKE AND ISLANDS CONTAINED THEREIN RESERVED TO ELEVATION OF CREST OF DAM AT OUTLET OF LAKE.

ISLANDS IN WANAPITEI LAKE WITHDRAWN FROM STAKING ON NOV. 23, 1926.

FLOODING RIGHTS ON MATAGAMISHING LAKE AND ADJOINING WATERS RESERVED TO H.E.P.C. OF ONTARIO BY L.O. 5305.

M 1071

DEPARTMENT OF MINES
ONTARIO

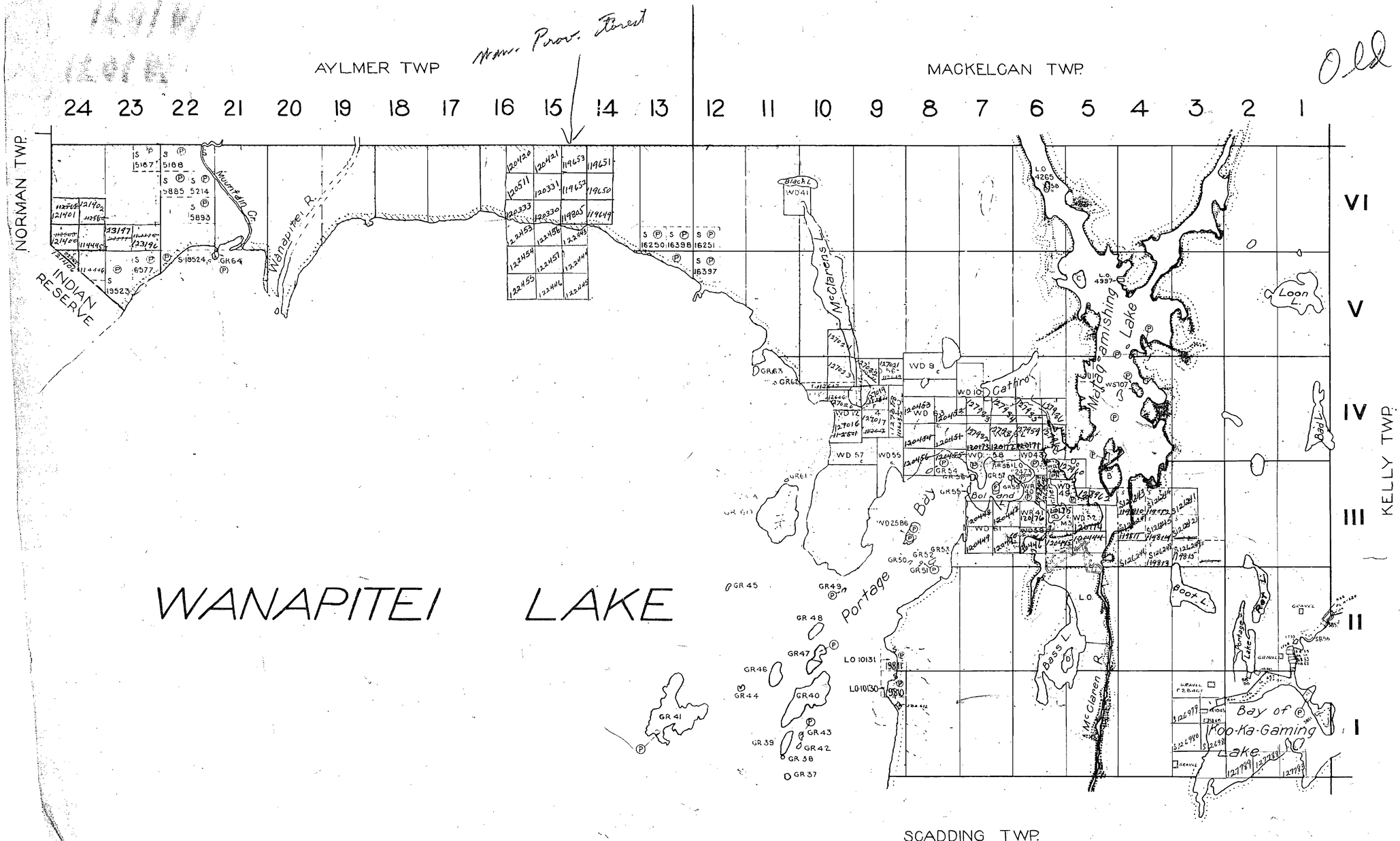
AYLMER TWP
MACKELCAN TWP
NORMAN TWP.
KELLY TWP.
SCADDING TWP.
24 23 22 21 20 19 18 17 16 15 14 13 12 11 10 9 8 7 6 5 4 3 2 1
VI V IV III II I
Wanapitei R.
Mountain Cr.
INDIAN RESERVE
McClarens
Cathro
Matagamishing Lake
Loon L.
Bad L.
Black L.
Bay
Portage
Bass L.
McClaren R.
Boot L.
Portage Lake
Bay of Koo-Ka-Gaming Lake
WANAPITEI LAKE
GR 41
GR 48
GR47
GR46
GR44
GR40
GR43
GR42
GR39
GR38
GR37
GR45
GR49
GR50
GR51
GR52
GR53
GR54
GR55
GR56
GR57
GR58
GR59
GR60
GR61
GR62
GR63
GR64
LO 10131
LO 10130
LO 4265
LO 4997
WD 41
WD 8
WD 10
WD 12
WD 57
WD 55
WD 58
WD 43
WD 49
WD 52
WD 51
WD 63
WD 2586
WS 107
S 19524
S 19523
S 19397
S 16250
S 16398
S 16251
S 5187
S 5188
S 5885
S 5214
S 5893
S 6577
S 23197
S 23196
S 11446
S 11449
S 12140
S 12141
S 12142
S 12143
S 12144
S 12145
S 12146
S 12147
S 12148
S 12149
S 12150
S 12151
S 12152
S 12153
S 12154
S 12155
S 12156
S 12157
S 12158
S 12159
S

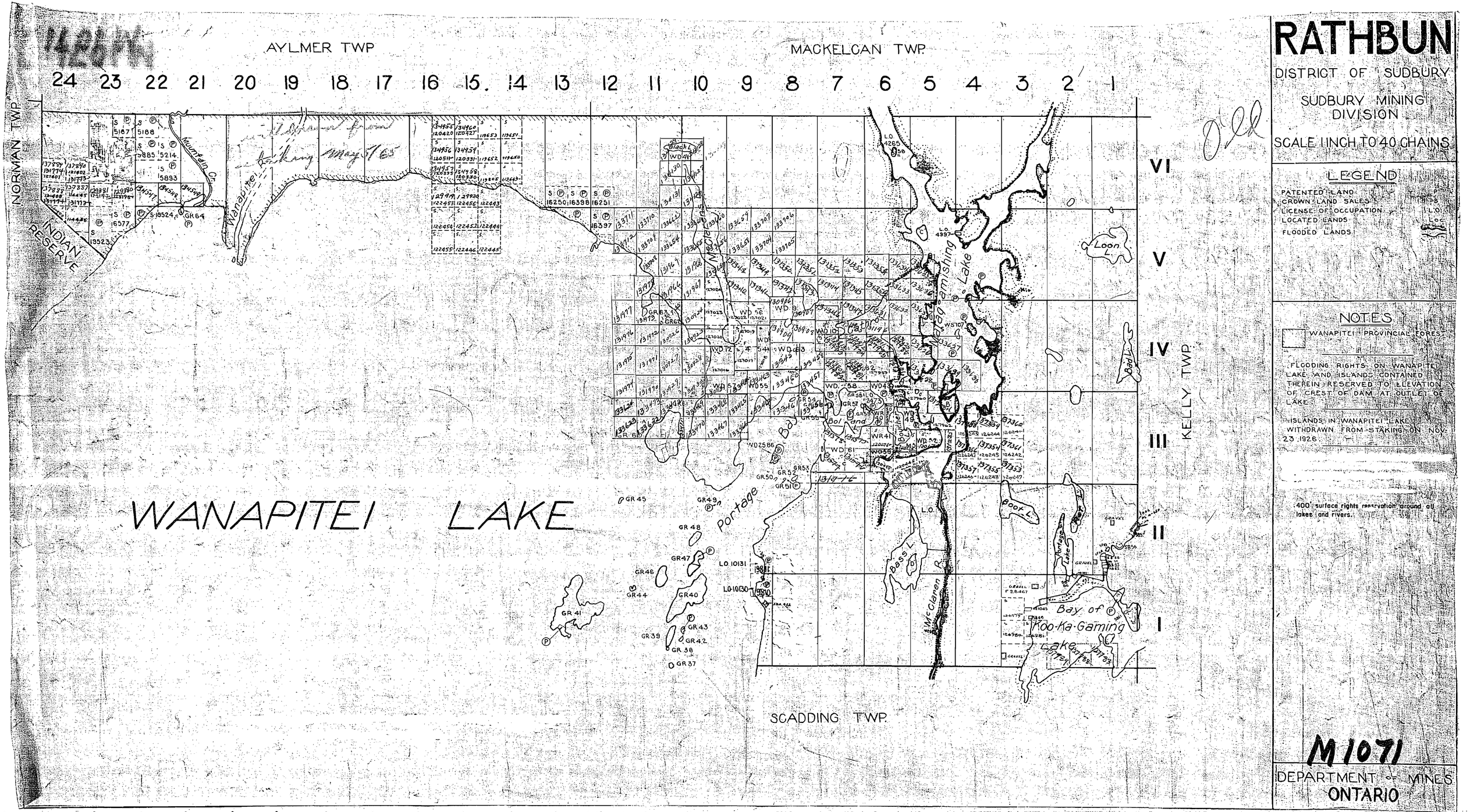


# RATHBUN

DISTRICT OF SUDBURY

SUDBURY MINING DIVISION

SCALE 1 INCH TO 40 CHAINS

## LEGEND

PATENTED LAND
CROWN LAND SALES
LICENSE OF OCCUPATION
LOCATED LANDS
FLOODED LANDS

## NOTES

WANAPITEI PROVINCIAL FOREST

FLOODING RIGHTS ON WANAPITEI LAKE AND ISLANDS CONTAINED THEREIN RESERVED TO ELEVATION OF CREST OF DAM AT OUTLET OF LAKE.

ISLANDS IN WANAPITEI LAKE WITHDRAWN FROM STAKING ON NOV. 23, 1926.

400' surface rights reservation around all lakes and rivers.

M 1071

DEPARTMENT OF MINES
ONTARIO

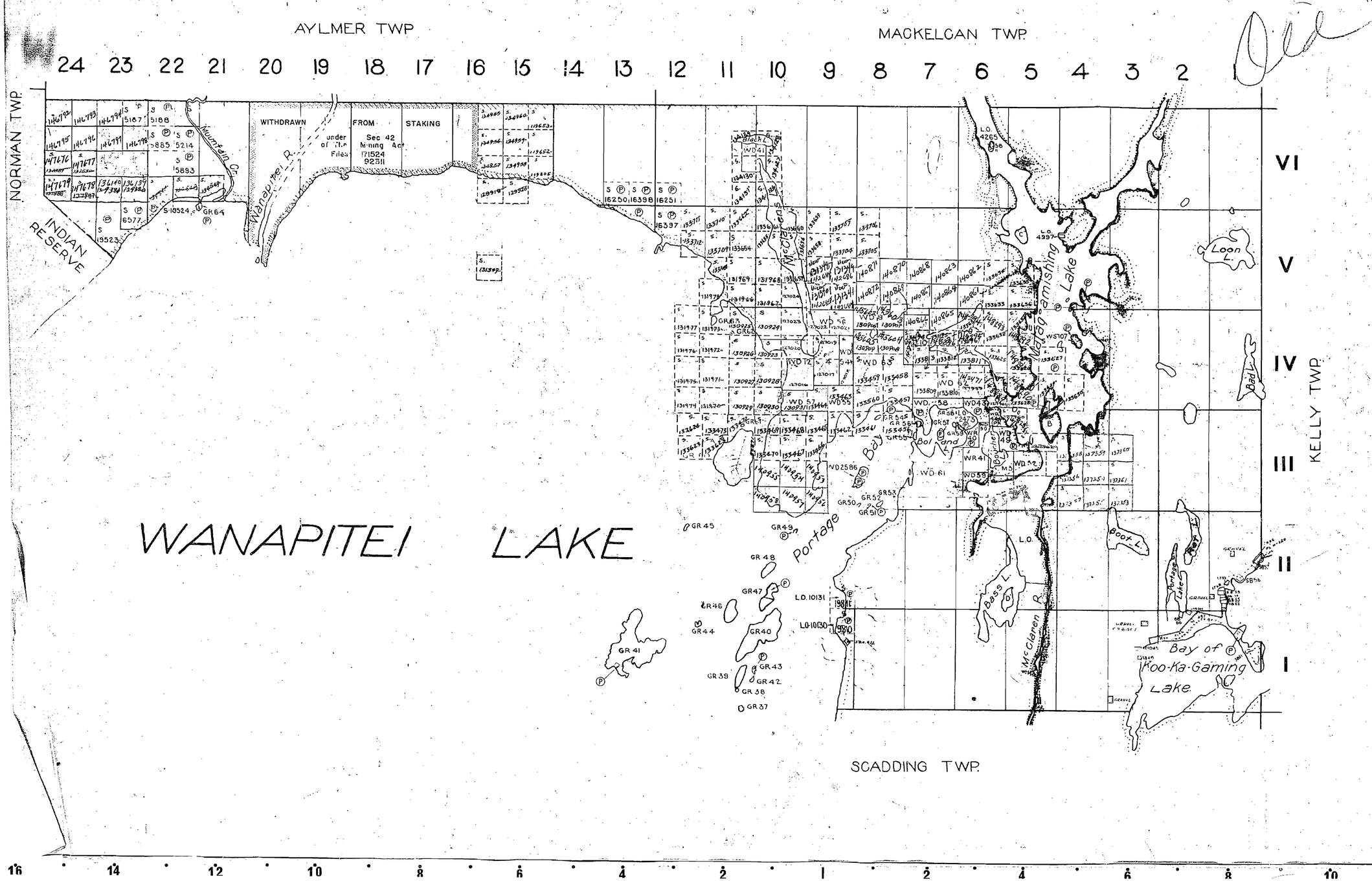


# THE TOWNSHIP OF RATHBUN

DISTRICT OF SUDBURY

SUDBURY MINING DIVISION

SCALE 1 INCH TO 40 CHAINS

## LEGEND

| | |
|---|---|
| PATENTED LAND | P |
| CROWN LAND SALES | S |
| LICENSE OF OCCUPATION | L.O. |
| LOCATED LANDS | Loc |
| FLOODED LANDS | |

## NOTES

WANAPITEI PROVINCIAL FOREST

FLOODING RIGHTS ON WANAPITEI LAKE AND ISLANDS CONTAINED THEREIN RESERVED TO ELEVATION OF CREST OF DAM AT OUTLET OF LAKE.

ISLANDS IN WANAPITEI LAKE WITHDRAWN FROM STAKING ON NOV. 23, 1926.

400' surface rights reservation around all lakes and rivers.

M 1071

DEPARTMENT OF MINES
ONTARIO

G-4093

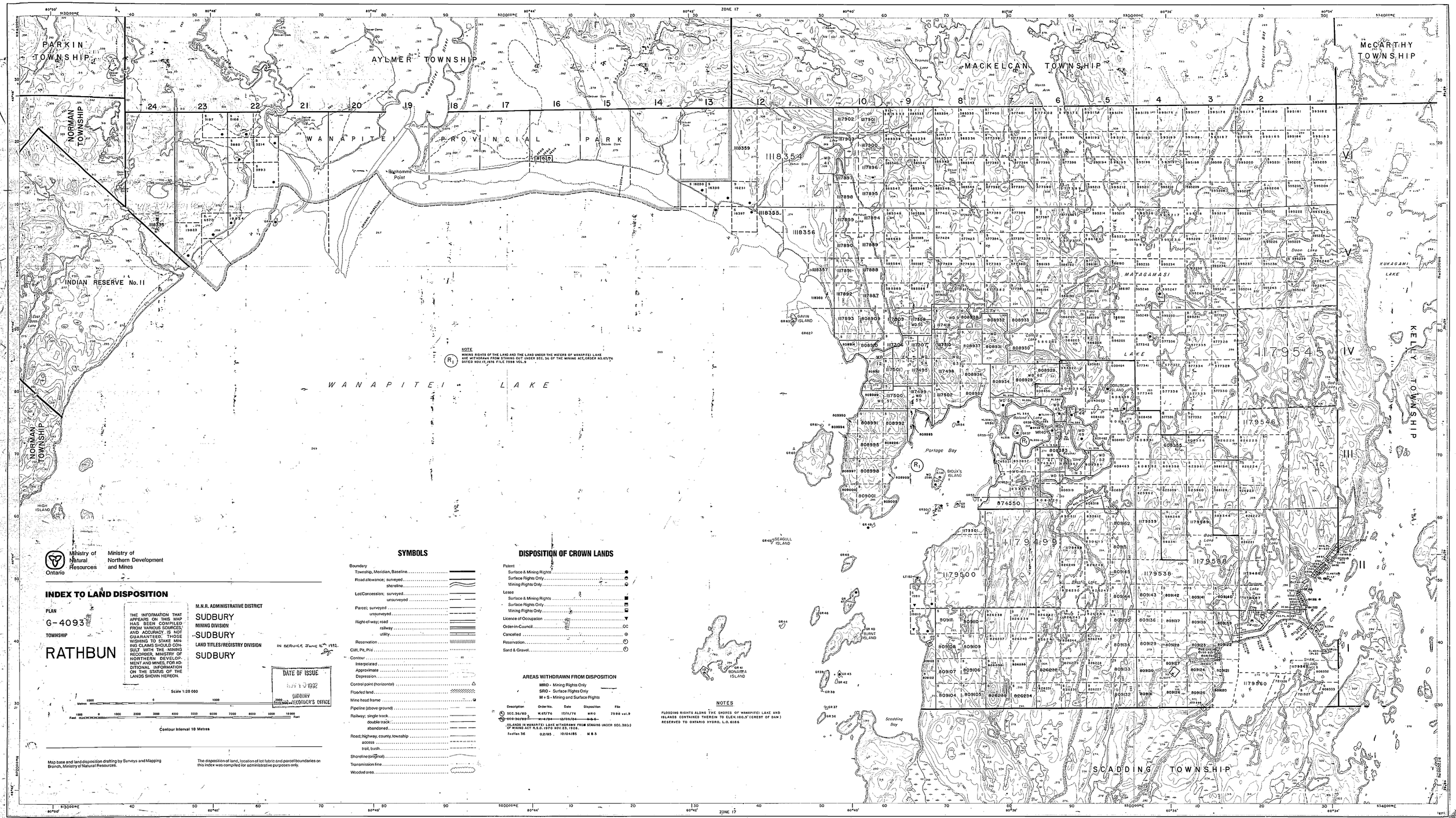


Ministry of Natural Resources
Ministry of Northern Development and Mines
Ontario

# INDEX TO LAND DISPOSITION

PLAN
G-4093

TOWNSHIP
RATHBUN

THE INFORMATION THAT APPEARS ON THIS MAP HAS BEEN COMPILED FROM VARIOUS SOURCES, AND ACCURACY IS NOT GUARANTEED. THOSE WISHING TO STAKE MINING CLAIMS SHOULD CONSULT WITH THE MINING RECORDER, MINISTRY OF NORTHERN DEVELOPMENT AND MINES, FOR ADDITIONAL INFORMATION ON THE STATUS OF THE LANDS SHOWN HEREON.

M.N.R. ADMINISTRATIVE DISTRICT
SUDBURY
MINING DIVISION
SUDBURY
LAND TITLES/REGISTRY DIVISION
SUDBURY

IN SERVICE JUNE 16th 1992.

DATE OF ISSUE
NOV 10 1992
SUDBURY
MINING RECORDER'S OFFICE

Scale 1:20 000

Contour Interval 10 Metres

Map base and land disposition drafting by Surveys and Mapping Branch, Ministry of Natural Resources.

The disposition of land, location of lot fabric and parcel boundaries on this index was compiled for administrative purposes only.

## SYMBOLS

Boundary
- Township, Meridian, Baseline
- Road allowance; surveyed
- shoreline
- Lot/Concession; surveyed
- unsurveyed
- Parcel; surveyed
- unsurveyed
- Right-of-way; road
- railway
- utility
- Reservation
- Cliff, Pit, Pile
- Contour
- Interpolated
- Approximate
- Depression
- Control point (horizontal)
- Flooded land
- Mine head frame
- Pipeline (above ground)
- Railway; single track
- double track
- abandoned
- Road; highway, county, township
- access
- trail, bush
- Shoreline (original)
- Transmission line
- Wooded area

## DISPOSITION OF CROWN LANDS

Patent
- Surface & Mining Rights
- Surface Rights Only
- Mining Rights Only

Lease
- Surface & Mining Rights
- Surface Rights Only
- Mining Rights Only

Licence of Occupation
Order-in-Council
Cancelled
Reservation
Sand & Gravel

## AREAS WITHDRAWN FROM DISPOSITION

MRO - Mining Rights Only
SRO - Surface Rights Only
M + S - Mining and Surface Rights

| Description | Order No. | Date | Disposition | File |
|---|---|---|---|---|
| SEC. 36/80 | W.67/76 | 17/11/76 | MRO | 7598 vol. 9 |
| ~~SEC. 36/80~~ | ~~W.4/84~~ | ~~12/06/84~~ | ~~M & S~~ | |

ISLANDS IN WANAPITEI LAKE WITHDRAWN FROM STAKING UNDER SEC. 38(c) OF MINING ACT R.S.O. 1970 NOV. 23, 1926.

| | | | |
|---|---|---|---|
| Section 36 | 0.2/85 | 10/04/85 | M & S |

## NOTES

FLOODING RIGHTS ALONG THE SHORES OF WANAPITEI LAKE AND ISLANDS CONTAINED THEREIN TO ELEV. 100.5' (CREST OF DAM) RESERVED TO ONTARIO HYDRO. L.O. 6186

RATHBUN TWP.

G-4093

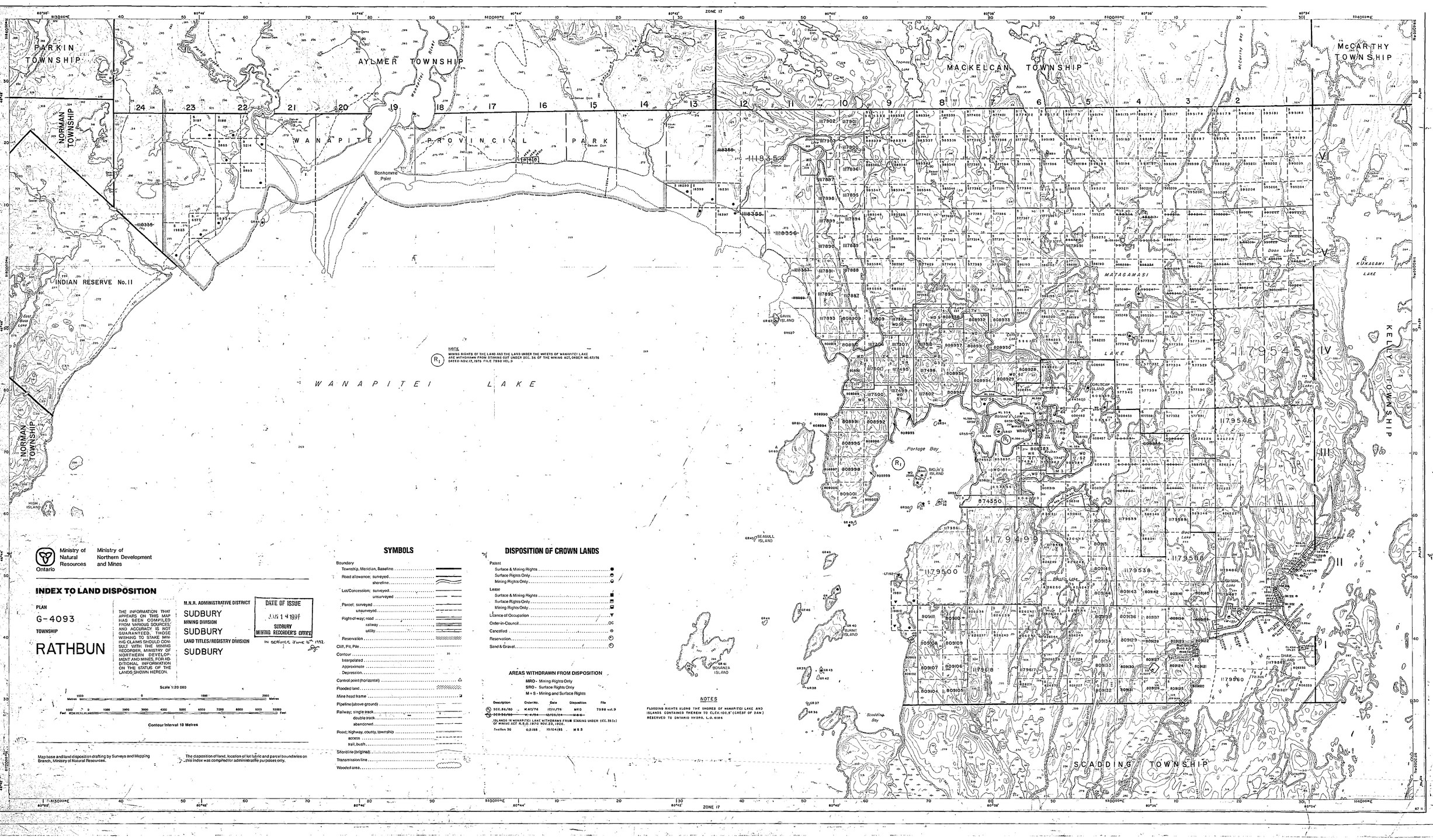
PARKIN TOWNSHIP
AYLMER TOWNSHIP
MACKELCAN TOWNSHIP
McCARTHY TOWNSHIP
NORMAN TOWNSHIP
WANAPITEI PROVINCIAL PARK
INDIAN RESERVE No.11
WANAPITEI LAKE
MATAGAMASI LAKE
KUKAGAMI LAKE
KELLY LAKE
SCADDING TOWNSHIP
Bonhomme Point
Portage Bay
Scadding Bay
DAWN ISLAND
BIOJK'S ISLAND
SEAGULL ISLAND
BONANZA ISLAND
BURNT ISLAND
CARLSCAN ISLAND
SHAW ISLAND
HIGH ISLAND
Wanapitei River
Denver Dam
ZONE 17
530000mE
5340000mN
5330000mN
5320000mN
5310000mN
I
II
III
IV
V
VI
R1
I179545
I179546
I179547
I179548
I179549
I179550
I179551
I179552
I179553
I179554
I179555
I179556
I179557
I179558
I179559
I179560
I179561
I179562
I179563
I179564
I179565
I179566
I179567
I179568
I179569
I179570
I179571
I179572
I179573
I179574
I179575
I179576
I179577
I179578
I179579
I179580
I179581
I179582
I179583
I179584

1071

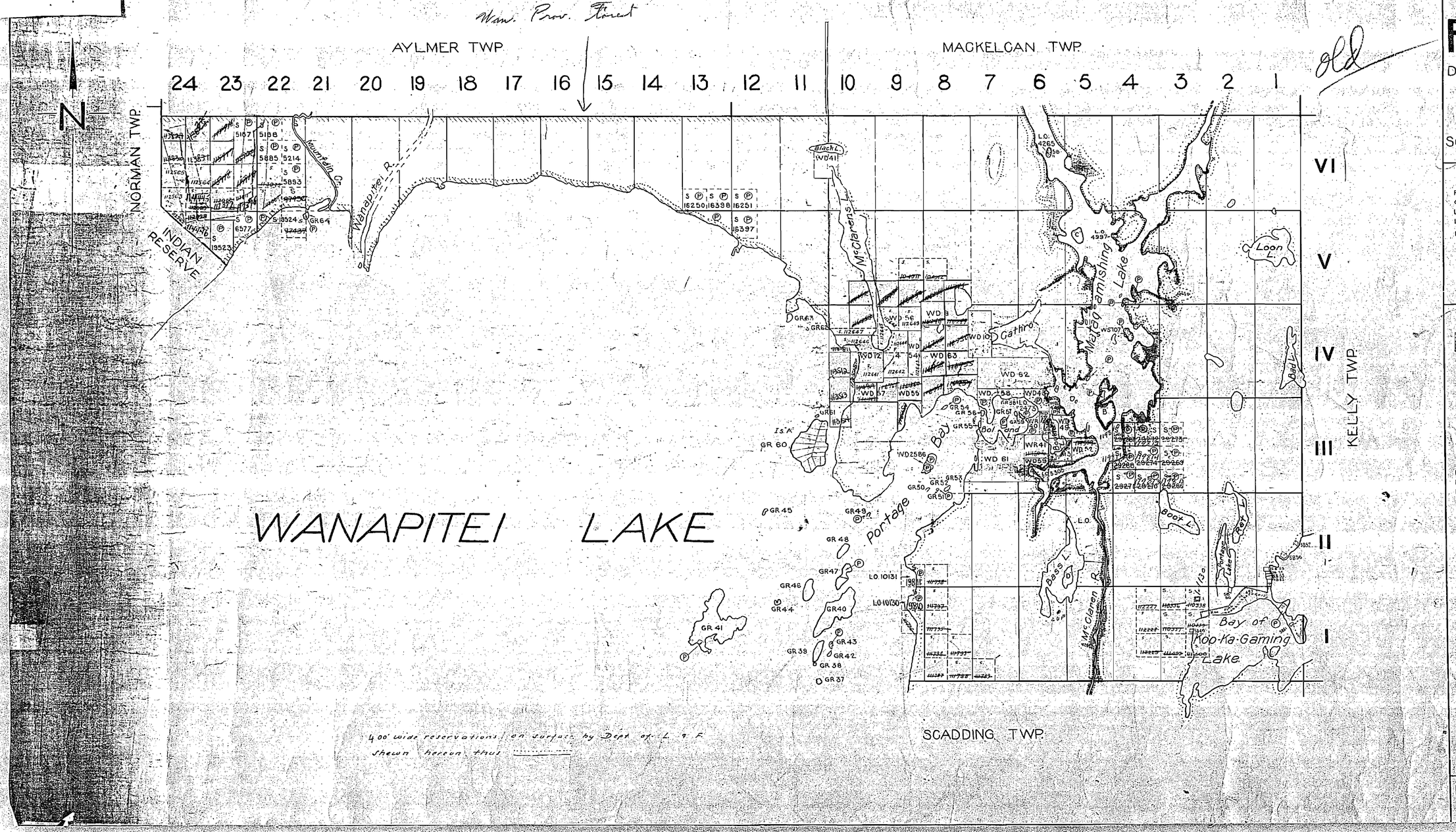


THE TOWNSHIP OF

# RATHBUN

DISTRICT OF SUDBURY

SUDBURY MINING DIVISION

SCALE 1 INCH TO 40 CHAINS

## LEGEND

| | |
|---|---|
| PATENTED LAND | P |
| CROWN LAND SALES | S |
| LICENSE OF OCCUPATION | L.O. |
| LOCATED LANDS | Loc. |
| FLOODED LANDS | |

## NOTES

WANAPITEI PROVINCIAL FOREST

FLOODING RIGHTS ON WANAPITEI LAKE AND ISLANDS CONTAINED THEREIN RESERVED TO ELEVATION OF CREST OF DAM AT OUTLET OF LAKE.

ISLANDS IN WANAPITEI LAKE WITHDRAWN FROM STAKING ON NOV. 23 1926.

FLOODING RIGHTS ON MATAGAMISHING LAKE AND ADJOINING WATERS RESERVED TO H.E.P.C. OF ONTARIO BY L.O. 5305.

M 1071

DEPARTMENT OF MINES
ONTARIO

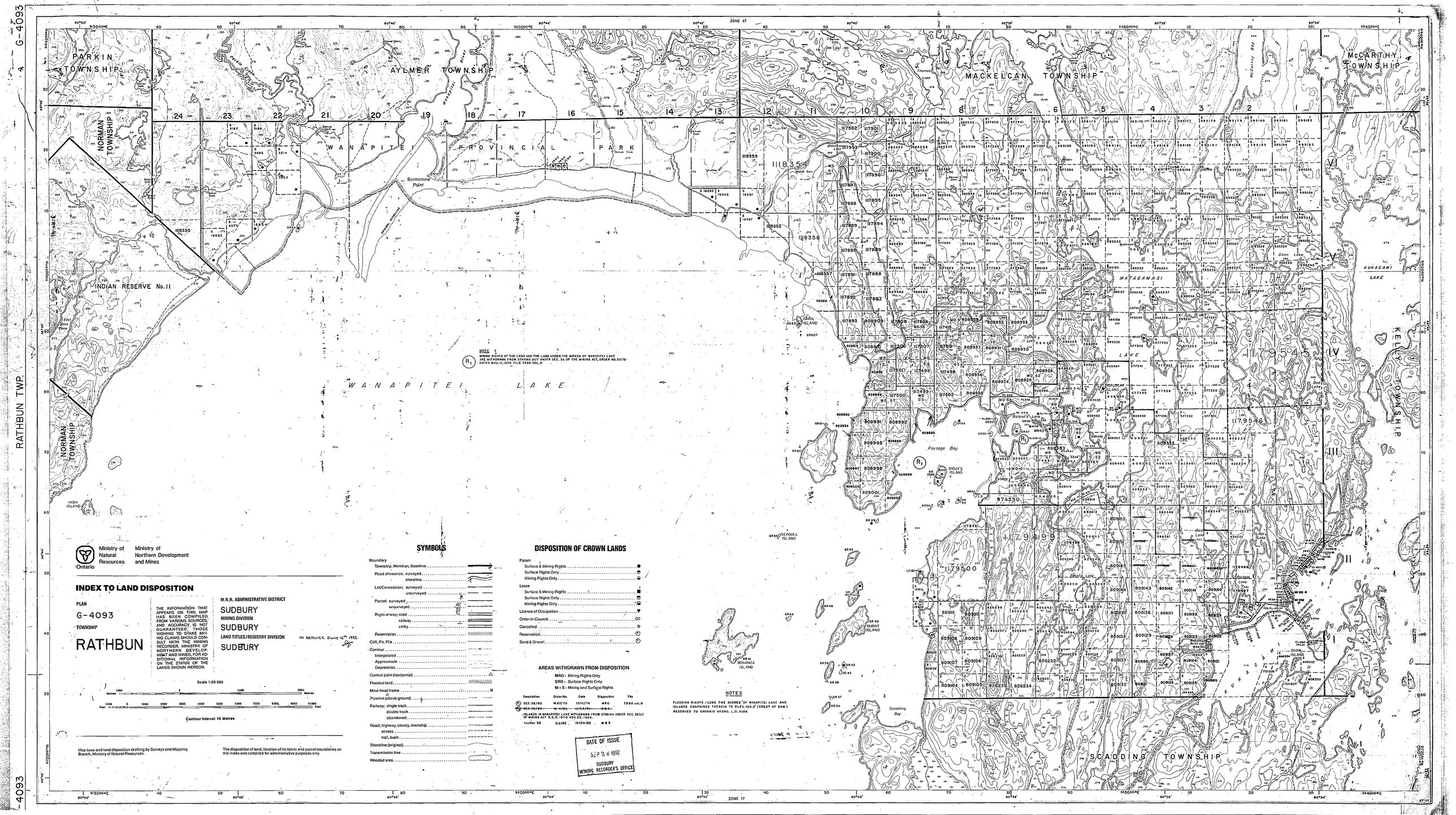

G-4093
RATHBUN TWP.
PARKIN TOWNSHIP
AYLMER TOWNSHIP
MACKELCAN TOWNSHIP
McCARTHY TOWNSHIP
NORMAN TOWNSHIP
WANAPITEI PROVINCIAL PARK
Bonhomme Point
INDIAN RESERVE No. 11
WANAPITEI LAKE
MATAGAMASI LAKE
KUKAGAMI LAKE
KELLY TOWNSHIP
Portage Bay
SCADDING TOWNSHIP
ZONE 17
NOTE
MINING RIGHTS OF THE LAND AND THE LAND UNDER THE WATERS OF WANAPITEI LAKE ARE WITHDRAWN FROM STAKING OUT UNDER SEC. 36 OF THE MINING ACT, ORDER NO. 67/76 DATED NOV. 17, 1976 FILE 7598 VOL. 9
Ministry of Natural Resources
Ministry of Northern Development and Mines
Ontario
INDEX TO LAND DISPOSITION
PLAN
G-4093
TOWNSHIP
RATHBUN
THE INFORMATION THAT APPEARS ON THIS MAP HAS BEEN COMPILED FROM VARIOUS SOURCES, AND ACCURACY IS NOT GUARANTEED. THOSE WISHING TO STAKE MINING CLAIMS SHOULD CONSULT WITH THE MINING RECORDER, MINISTRY OF NORTHERN DEVELOPMENT AND MINES, FOR ADDITIONAL INFORMATION ON THE STATUS OF THE LANDS SHOWN HEREON.
M.N.R. ADMINISTRATIVE DISTRICT
SUDBURY
MINING DIVISION
SUDBURY
LAND TITLES/REGISTRY DIVISION
SUDBURY
IN SERVICE JUNE 16th 1992.
Scale 1:20 000
Contour Interval 10 Metres
Map base and land disposition drafting by Surveys and Mapping Branch, Ministry of Natural Resources.
The disposition of land, location of lot fabric and parcel boundaries on this index was compiled for administrative purposes only.
SYMBOLS
Boundary
Township, Meridian, Baseline
Road allowance; surveyed
shoreline
Lot/Concession; surveyed
unsurveyed
Parcel; surveyed
unsurveyed
Right-of-way; road
railway
utility
Reservation
Cliff, Pit, Pile
Contour
Interpolated
Approximate
Depression
Control point (horizontal)
Flooded land
Mine head frame
Pipeline (above ground)
Railway; single track
double track
abandoned
Road; highway, county, township
access
trail, bush
Shoreline (original)
Transmission line
Wooded area
DISPOSITION OF CROWN LANDS
Patent
Surface & Mining Rights
Surface Rights Only
Mining Rights Only
Lease
Surface & Mining Rights
Surface Rights Only
Mining Rights Only
Licence of Occupation
Order-in-Council
Cancelled
Reservation
Sand & Gravel
AREAS WITHDRAWN FROM DISPOSITION
MRO - Mining Rights Only
SRO - Surface Rights Only
M + S - Mining and Surface Rights
Description | Order No. | Date | Disposition | File
SEC. 36/80 | W.67/76 | 17/11/76 | MRO | 7598 vol. 9
SEC. 36/80 | W.4/84 | 12/06/84 | M & S
ISLANDS IN WANAPITEI LAKE WITHDRAWN FROM STAKING UNDER SEC. 38(c) OF MINING ACT R.S.O. 1970 NOV. 23, 1926.
Section 36 | 0.2/85 | 10/04/85 | M & S
DATE OF ISSUE
SEP 2 6 1992
SUDBURY
MINING RECORDER'S OFFICE
NOTES
FLOODING RIGHTS ALONG THE SHORES OF WANAPITEI LAKE AND ISLANDS CONTAINED THEREIN TO ELEV. 100.5' (CREST OF DAM) RESERVED TO ONTARIO HYDRO. L.O. 6196

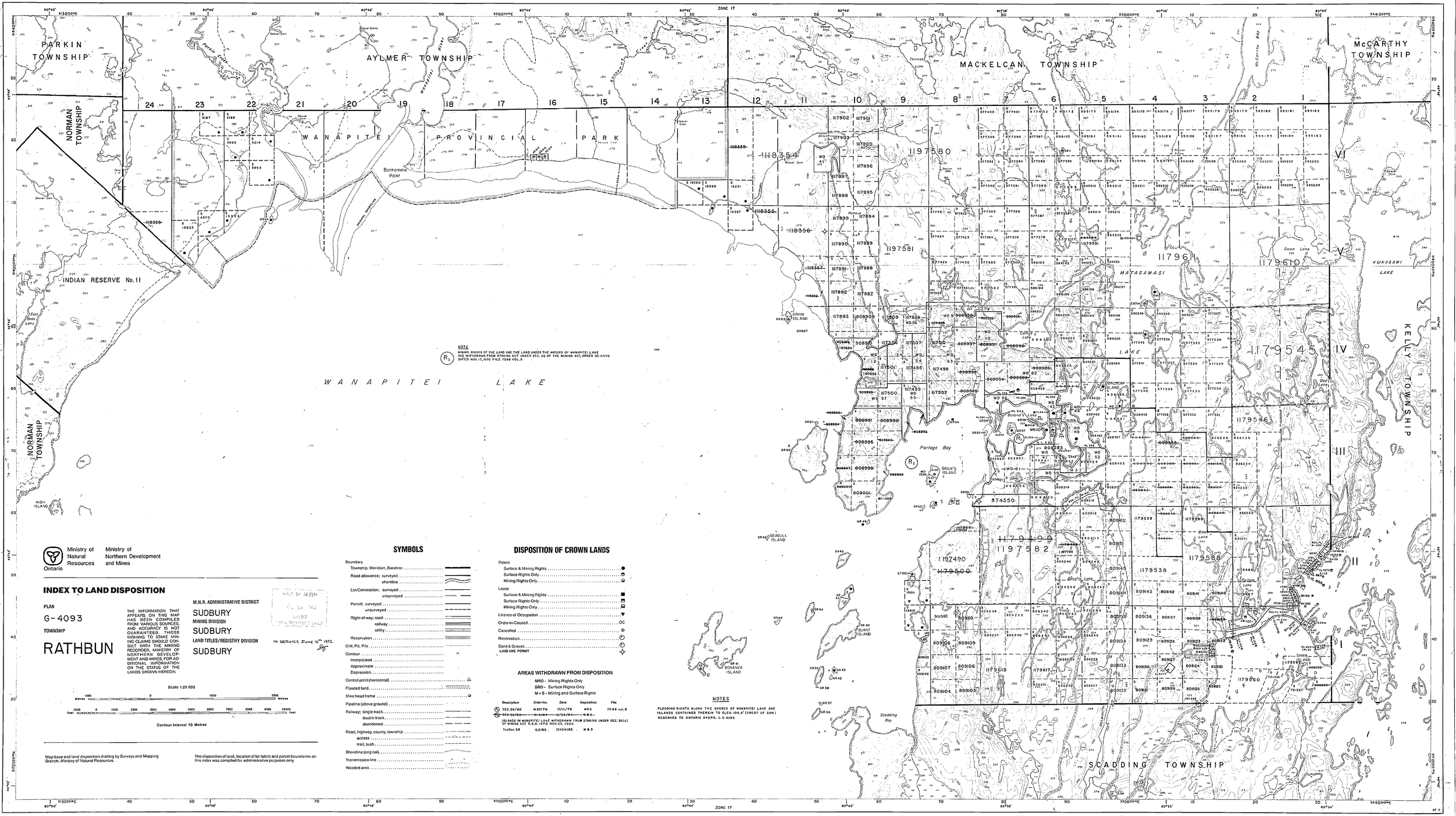


Ministry of Natural Resources
Ministry of Northern Development and Mines
Ontario

## INDEX TO LAND DISPOSITION

PLAN
G-4093
TOWNSHIP
RATHBUN

THE INFORMATION THAT APPEARS ON THIS MAP HAS BEEN COMPILED FROM VARIOUS SOURCES, AND ACCURACY IS NOT GUARANTEED. THOSE WISHING TO STAKE MINING CLAIMS SHOULD CONSULT WITH THE MINING RECORDER, MINISTRY OF NORTHERN DEVELOPMENT AND MINES, FOR ADDITIONAL INFORMATION ON THE STATUS OF THE LANDS SHOWN HEREON.

M.N.R. ADMINISTRATIVE DISTRICT
SUDBURY
MINING DIVISION
SUDBURY
LAND TITLES/REGISTRY DIVISION
SUDBURY

IN SERVICE JUNE 16th 1992.

Scale 1:20 000

Metres 1000 0 1000 2000 Metres

Feet 1000 0 1000 2000 3000 4000 5000 6000 7000 8000 9000 10000 Feet

Contour Interval 10 Metres

Map base and land disposition drafting by Surveys and Mapping Branch, Ministry of Natural Resources.

The disposition of land, location of lot fabric and parcel boundaries on this index was compiled for administrative purposes only.

## SYMBOLS

Boundary
- Township, Meridian, Baseline
- Road allowance; surveyed
- shoreline
- Lot/Concession; surveyed
- unsurveyed
- Parcel; surveyed
- unsurveyed
- Right-of-way; road
- railway
- utility
- Reservation
- Cliff, Pit, Pile
- Contour
- Interpolated
- Approximate
- Depression
- Control point (horizontal)
- Flooded land
- Mine head frame
- Pipeline (above ground)
- Railway; single track
- double track
- abandoned
- Road; highway, county, township
- access
- trail, bush
- Shoreline (original)
- Transmission line
- Wooded area

## DISPOSITION OF CROWN LANDS

Patent
- Surface & Mining Rights
- Surface Rights Only
- Mining Rights Only

Lease
- Surface & Mining Rights
- Surface Rights Only
- Mining Rights Only

Licence of Occupation
Order-in-Council
Cancelled
Reservation
Sand & Gravel
LAND USE PERMIT

### AREAS WITHDRAWN FROM DISPOSITION

MRO - Mining Rights Only
SRO - Surface Rights Only
M + S - Mining and Surface Rights

| Description | Order No. | Date | Disposition | File |
|---|---|---|---|---|
| SEC. 36/80 | M.67/76 | 17/11/76 | MRO | 7598 vol. 9 |
| ~~SEC. 36/80~~ | ~~M.4/84~~ | ~~12/06/84~~ | ~~M & S~~ | |

ISLANDS IN WANAPITEI LAKE WITHDRAWN FROM STAKING UNDER SEC. 36(c) OF MINING ACT R.S.O. 1970 NOV. 23, 1926.

| | | | |
|---|---|---|---|
| Section 36 | 0.2785 | 10/04/85 | M & S |

### NOTES

FLOODING RIGHTS ALONG THE SHORES OF WANAPITEI LAKE AND ISLANDS CONTAINED THEREIN TO ELEV. 100.5' (CREST OF DAM) RESERVED TO ONTARIO HYDRO. L.O. 6186

G-4093 RATHBUN TWP.

1071


NOTE: ALL CROWN LANDS IN THE SHADED AREA ARE INCLUDED IN THE WAHAPETIE PROVINCIAL FOREST.
WAHNAPITAE LAKE
RATHBUN
SCALE 40 CHAINS = 1 INCH.
M1071

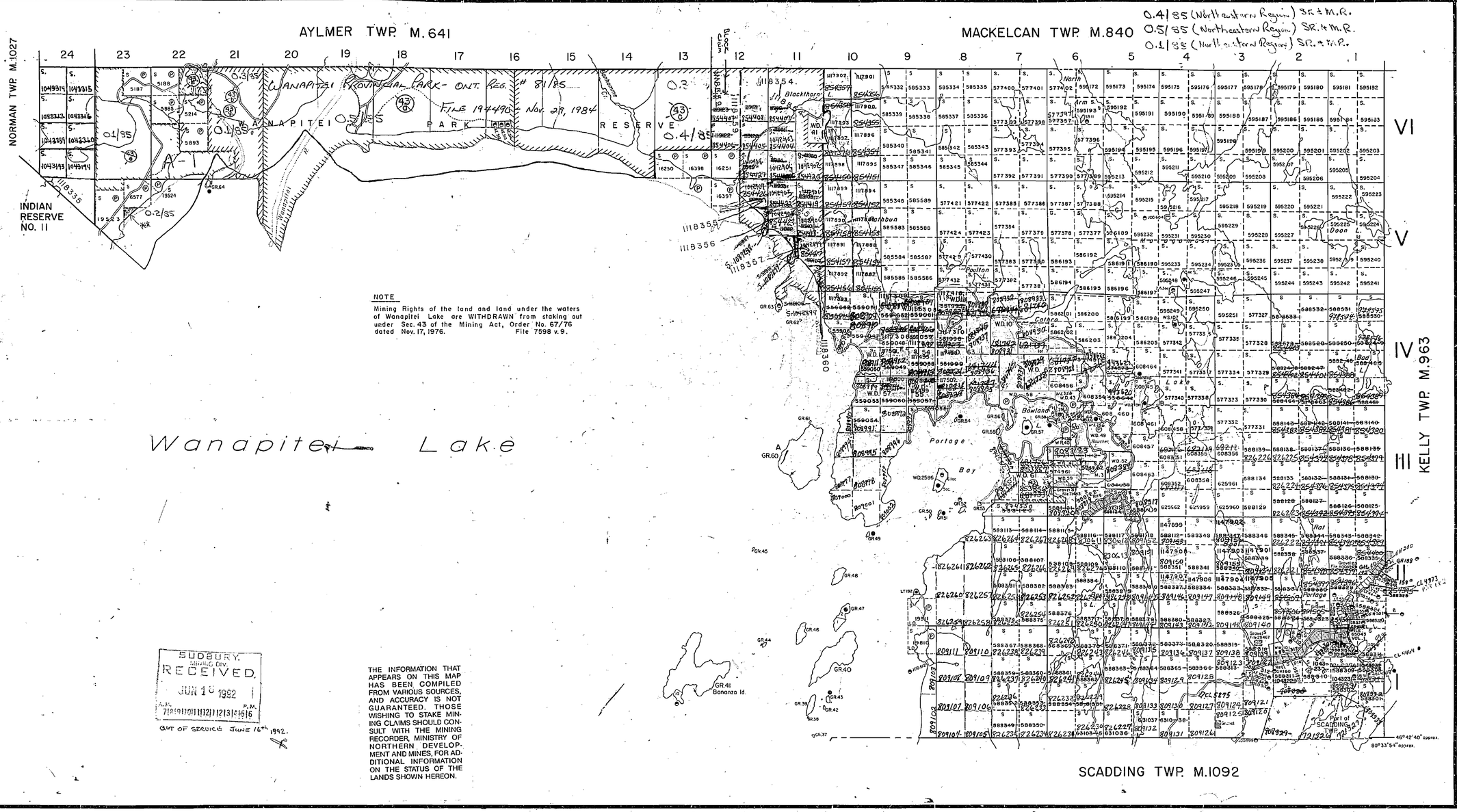


NOTE

Mining Rights of the land and land under the waters of Wanapitei Lake are WITHDRAWN from staking out under Sec. 43 of the Mining Act, Order No. 67/76 dated Nov. 17, 1976. File 7598 v.9.

THE INFORMATION THAT APPEARS ON THIS MAP HAS BEEN COMPILED FROM VARIOUS SOURCES, AND ACCURACY IS NOT GUARANTEED. THOSE WISHING TO STAKE MINING CLAIMS SHOULD CONSULT WITH THE MINING RECORDER, MINISTRY OF NORTHERN DEVELOPMENT AND MINES, FOR ADDITIONAL INFORMATION ON THE STATUS OF THE LANDS SHOWN HEREON.

SUDBURY MINING DIV.
RECEIVED
JUN 16 1992
A.M. P.M.
7 8 9 10 11 12 1 2 3 4 5 6
OUT OF SERVICE JUNE 16th 1992.

## NOTES

400' surface rights reservation along the shores of all lakes and rivers.

ISLANDS in Wanapitei Lake WITHDRAWN FROM STAKING under Sec. 38 (c) of Mining Act R.S.O.1970. Nov.23,1926

FLOODING RIGHTS along the shores of Wanapitei Lake and islands contained therein to elev. 100.5' (crest of dam) reserved to H.E.P.C.
L.O. 6186 File 43815

~~All withdrawn from staking under Section 43 of the Mining Act~~ R.S.O. 1970 (Sec. 42, R.S.O. 1980)

| File | Date | Disposition |
|---|---|---|
| ~~171524~~ | ~~May 5/65~~ | ~~S.R.&M.R.~~ |
| ~~43(a)~~ | ~~June 9/69~~ | ~~S.R.O.~~ |
| ~~43(b)~~ | ~~Oct. 6/69~~ | ~~S.R.&M.R.~~ |
| ~~43(d)~~ | ~~114727 W.5/76 Aug 26/76~~ | ~~S.R.O.~~ |
| ~~43(d)~~ | ~~41954 W.8/78 Jan. 27/78~~ | ~~S.R.&M.R.~~ |
| ~~43(g)~~ | ~~—~~ | ~~M.R.O.~~ |

* W.4/84 (Northeastern Region) Sudbury SR & M.R. 1984 Feb 06

** 0.2/85 (Northeastern Region) SR & M.R.
0.3/85 (Northeastern Region) S.R.O.

A-1 Application for Exploration License of Occupation

CL 4314 Part 1 S.R.O.
DE 158
GH 188

## LEGEND

PATENTED LAND
PATENTED FOR SURFACE RIGHTS ONLY
LEASE
LICENSE OF OCCUPATION
CROWN LAND SALES
LOCATED LAND
CANCELLED
MINING RIGHTS ONLY
SURFACE RIGHTS ONLY
HIGHWAY & ROUTE NO.
ROADS
TRAILS
RAILWAYS
POWER LINES
MARSH OR MUSKEG
MINES
ORIGINAL SHORELINE

* used only with summer resort locations or islands

TOWNSHIP OF

# RATHBUN

DISTRICT OF SUDBURY

SUDBURY MINING DIVISION

SCALE: 1 INCH = 40 CHAINS (1/2 MILE)

DR. D.T.
DATE APR/72
PLAN NO. M.1071

ONTARIO
MINISTRY OF NATURAL RESOURCES
SURVEYS AND MAPPING BRANCH

1071

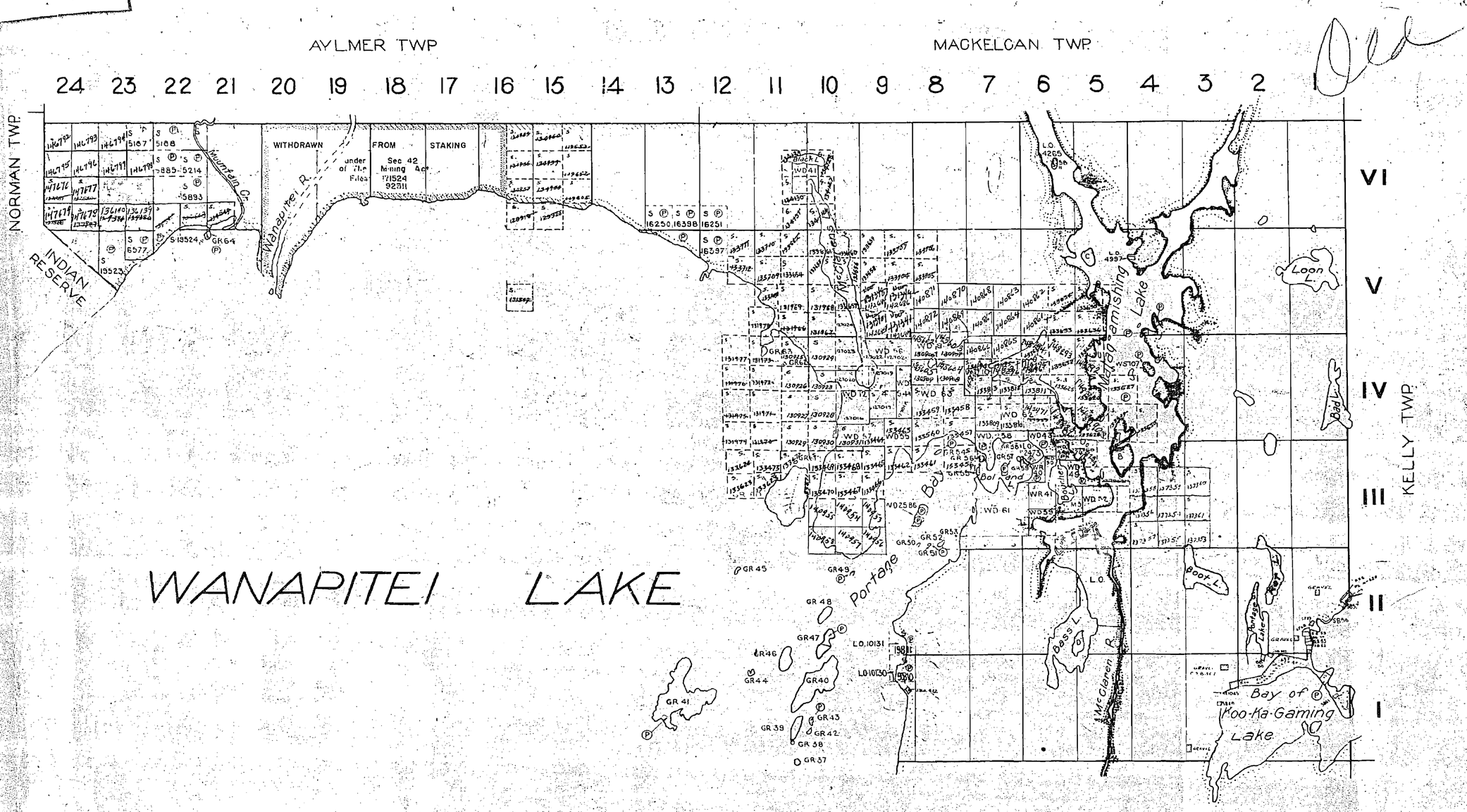


THE TOWNSHIP OF

# RATHBUN

DISTRICT OF SUDBURY

SUDBURY MINING DIVISION

SCALE 1 INCH TO 40 CHAINS

## LEGEND

PATENTED LAND P
CROWN LAND SALES S
LICENSE OF OCCUPATION L.O.
LOCATED LANDS Loc
FLOODED LANDS

## NOTES

WANAPITEI PROVINCIAL FOREST

FLOODING RIGHTS ON WANAPITEI LAKE AND ISLANDS CONTAINED THEREIN RESERVED TO ELEVATION OF CREST OF DAM AT OUTLET OF LAKE.

ISLANDS IN WANAPITEI LAKE WITHDRAWN FROM STAKING ON NOV. 23, 1926.

400' surface rights reservation around all lakes and rivers.

M 1071

DEPARTMENT OF MINES
ONTARIO

1071

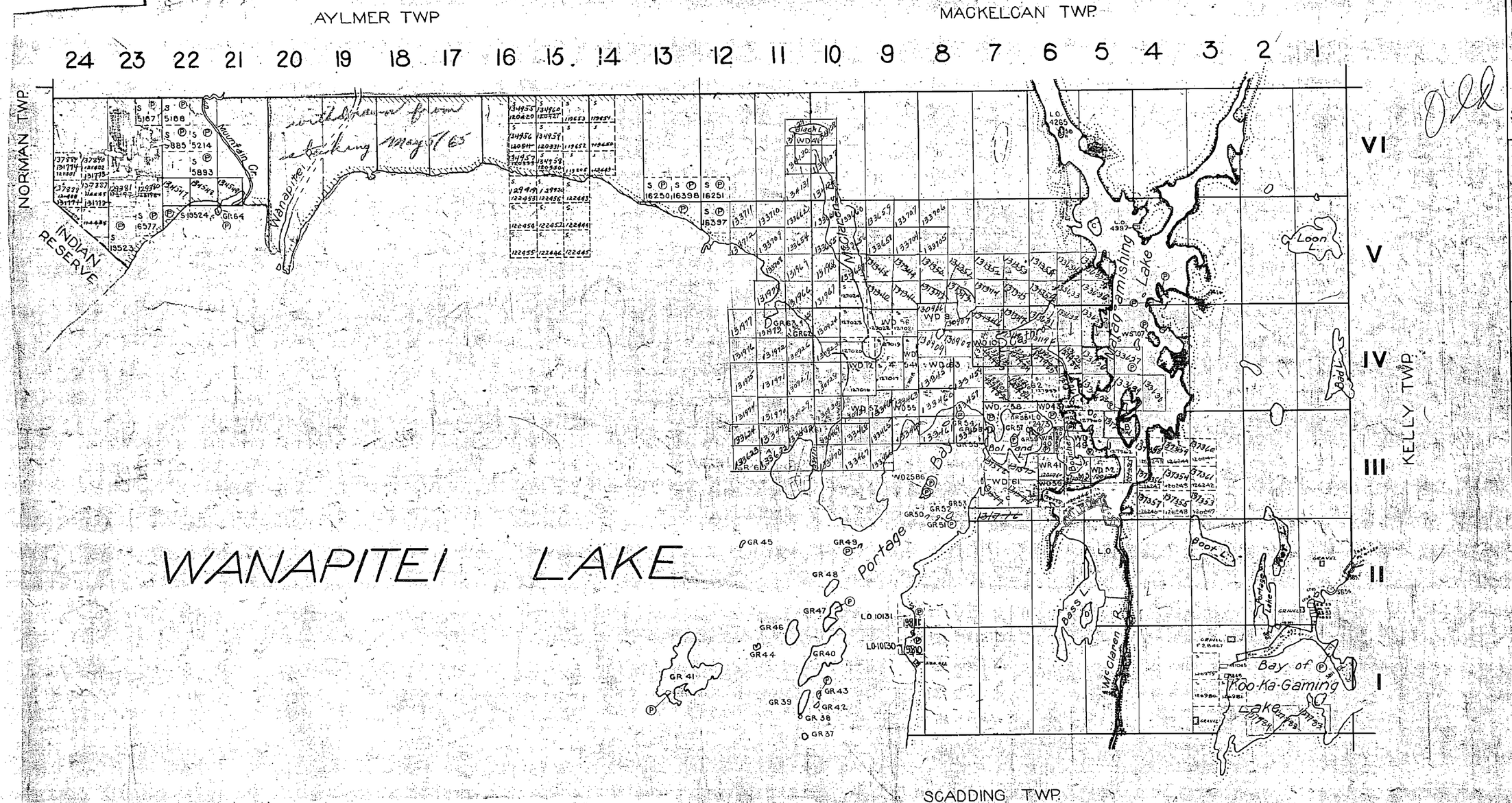


# RATHBUN

DISTRICT OF SUDBURY

SUDBURY MINING DIVISION

SCALE 1 INCH TO 40 CHAINS

## LEGEND

PATENTED LAND
CROWN LAND SALES
LICENSE OF OCCUPATION
LOCATED LANDS
FLOODED LANDS

## NOTES

WANAPITEI PROVINCIAL FOREST

FLOODING RIGHTS ON WANAPITEI LAKE AND ISLANDS CONTAINED THEREIN RESERVED TO ELEVATION OF CREST OF DAM AT OUTLET OF LAKE

ISLANDS IN WANAPITEI LAKE WITHDRAWN FROM STAKING ON NOV. 23 1926

400' surface rights reservation around all lakes and rivers.

M1071

DEPARTMENT OF MINES
ONTARIO

1071

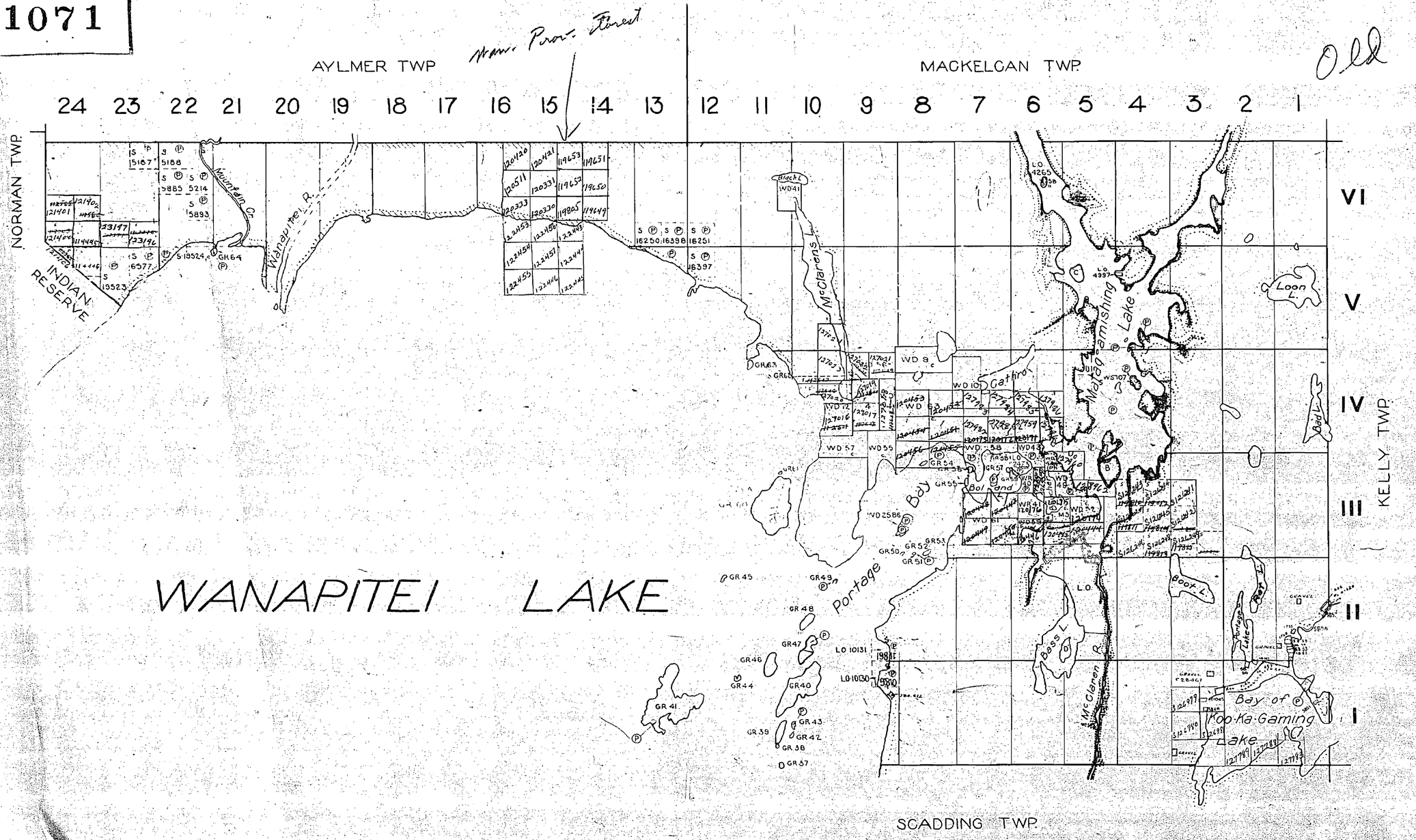


THE TOWNSHIP OF

# RATHBUN

DISTRICT OF SUDBURY

SUDBURY MINING DIVISION

SCALE 1 INCH TO 40 CHAINS

## LEGEND

| | |
|---|---|
| PATENTED LAND | P |
| CROWN LAND SALES | S |
| LICENSE OF OCCUPATION | L.O. |
| LOCATED LANDS | Loc. |
| FLOODED LANDS | |

## NOTES

WANAPITEI PROVINCIAL FOREST

FLOODING RIGHTS ON WANAPITEI LAKE AND ISLANDS CONTAINED THEREIN RESERVED TO ELEVATION OF CREST OF DAM AT OUTLET OF LAKE.

ISLANDS IN WANAPITEI LAKE WITHDRAWN FROM STAKING ON NOV. 23 1926.

400' surface rights reservation around all lakes and rivers.

M 1071

DEPARTMENT OF MINES
ONTARIO

1071

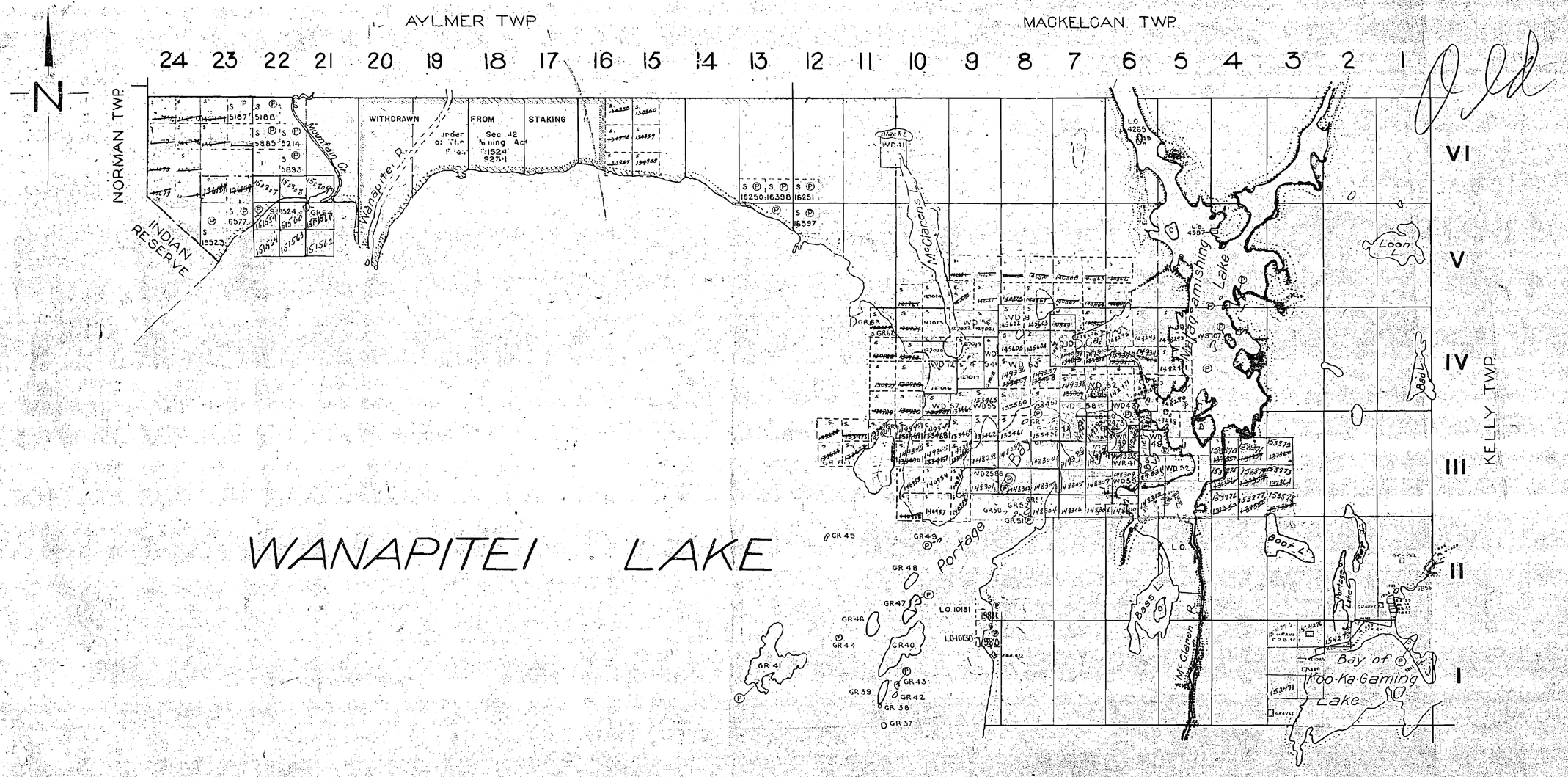


THE TOWNSHIP OF

# RATHBUN

DISTRICT OF SUDBURY

SUDBURY MINING DIVISION

SCALE 1 INCH TO 40 CHAINS

## LEGEND

| | |
|---|---|
| PATENTED LAND | P |
| CROWN LAND SALES | S |
| LICENSE OF OCCUPATION | LO |
| LOCATED LANDS | Loc |
| FLOODED LANDS | |

## NOTES

WANAPITEI PROVINCIAL FOREST

FLOODING RIGHTS ON WANAPITEI LAKE AND ISLANDS CONTAINED THEREIN RESERVED TO ELEVATION OF CREST OF DAM AT OUTLET OF LAKE.

ISLANDS IN WANAPITEI LAKE WITHDRAWN FROM STAKING ON NOV. 23 1926.

400' surface rights reservation around all lakes and rivers.

M 1071

DEPARTMENT OF MINES
ONTARIO

1071

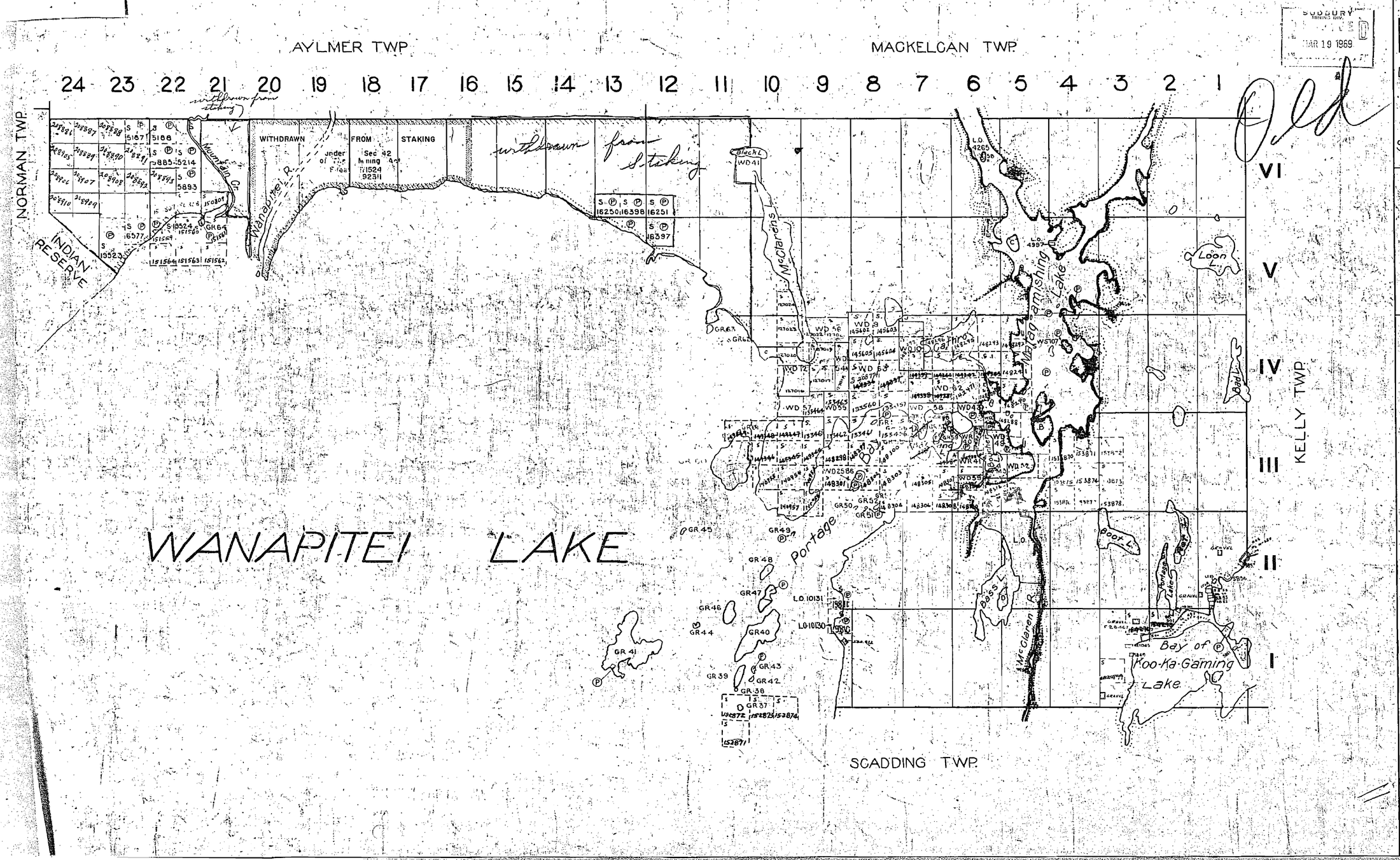


THE TOWNSHIP OF

# RATHBUN

DISTRICT OF SUDBURY

SUDBURY MINING DIVISION

SCALE 1 INCH TO 40 CHAINS

## LEGEND

PATENTED LAND
CROWN LAND SALES
LICENSE OF OCCUPATION
LOCATED LANDS
FLOODED LANDS

## NOTES

WANAPITEI PROVINCIAL FOREST

FLOODING RIGHTS ON WANAPITEI LAKE AND ISLANDS CONTAINED THEREIN RESERVED TO ELEVATION OF CREST OF DAM AT OUTLET OF LAKE

ISLANDS IN WANAPITEI LAKE WITHDRAWN FROM STAKING ON NOV. 23 1926.

400' surface rights reservation around all lakes and rivers.

M 1071

DEPARTMENT OF MINES
ONTARIO

1071




Dept Letter June 18/30 to 45504-05-78364
Special Permission File

M1071

giving Recorder authority to grant summer permission to any holders asking permission on Fire Permit condition, see Mr. K.A. Stewart

39

1071

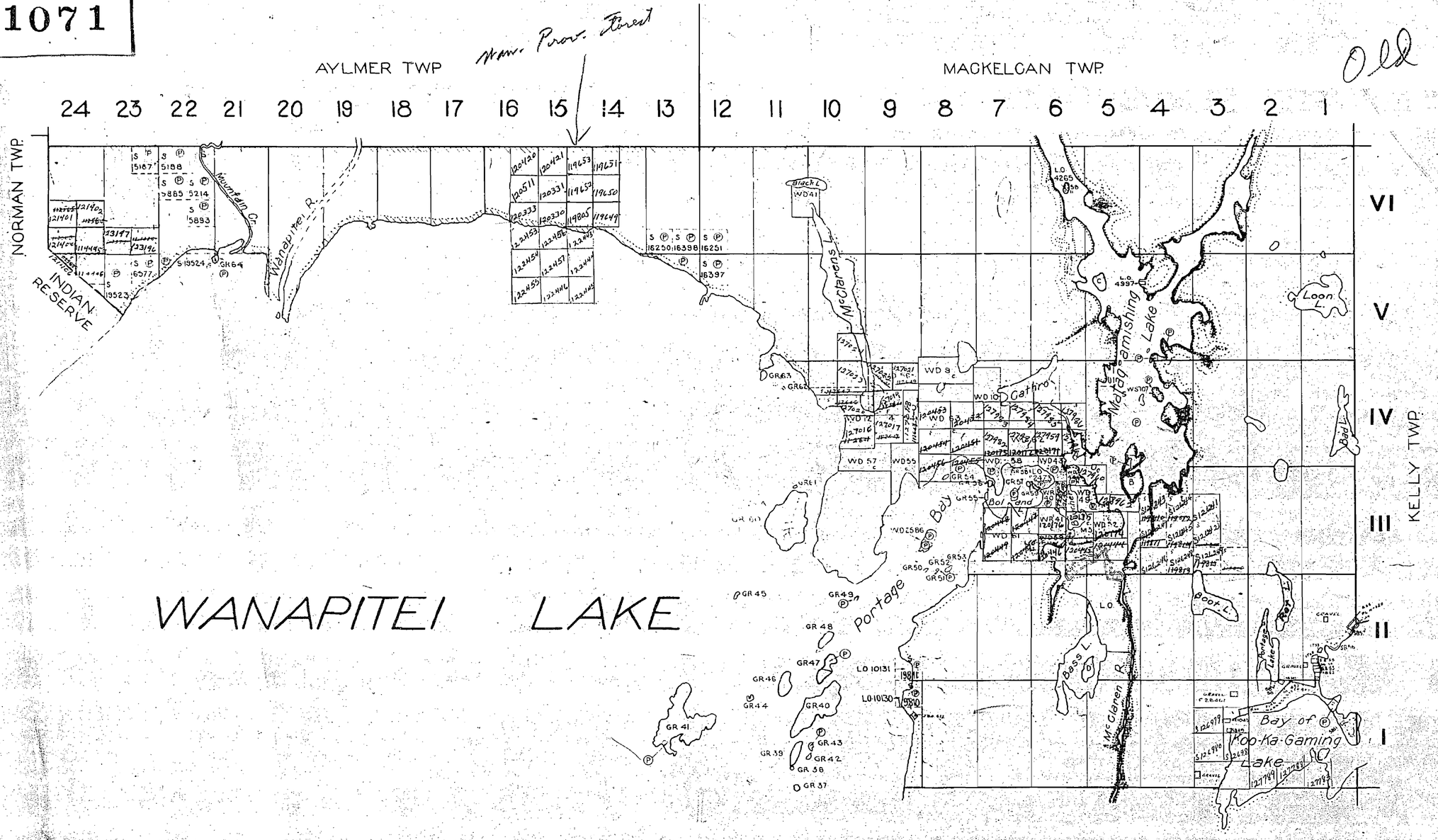


# THE TOWNSHIP OF RATHBUN

DISTRICT OF SUDBURY

SUDBURY MINING DIVISION

SCALE 1 INCH TO 40 CHAINS

## LEGEND

| | |
|---|---|
| PATENTED LAND | P |
| CROWN LAND SALES | S |
| LICENSE OF OCCUPATION | L.O. |
| LOCATED LANDS | Loc. |
| FLOODED LANDS | |

## NOTES

WANAPITEI PROVINCIAL FOREST

FLOODING RIGHTS ON WANAPITEI LAKE AND ISLANDS CONTAINED THEREIN RESERVED TO ELEVATION OF CREST OF DAM AT OUTLET OF LAKE.

ISLANDS IN WANAPITEI LAKE WITHDRAWN FROM STAKING ON NOV. 23 1926.

400' surface rights reservation around all lakes and rivers.

M 1071

DEPARTMENT OF MINES
ONTARIO

1071

NOTE ALL CROWN LANDS IN THE SHADED AREA ARE INCLUDED IN THE WAHNAPITAE PROVINCIAL FOREST

WAHNAPITAE LAKE

# RATHBUN

SCALE 40 CHAINS = 1 INCH.

9-145

1071


NOTE: ALL CROWN LANDS IN THE SHADED AREA ARE INCLUDED IN THE WAHNAPITAE PROVINCIAL FOREST
WAHNAPITAE LAKE
MATAGAMISHING LAKE
LOON LAKE
RATHBUN
SCALE 40 CHAINS = 1 INCH
M1071

1071

SUDBURY
RECEIVED
FEB - 2 1944
MINING DIVISION

NOTE - ALL CROWN LANDS IN THE SHADED AREA ARE INCLUDED IN THE WANAPETIE PROVINCIAL FOREST.

# RATHBUN

Scale 40 chains = 1 inch

1071

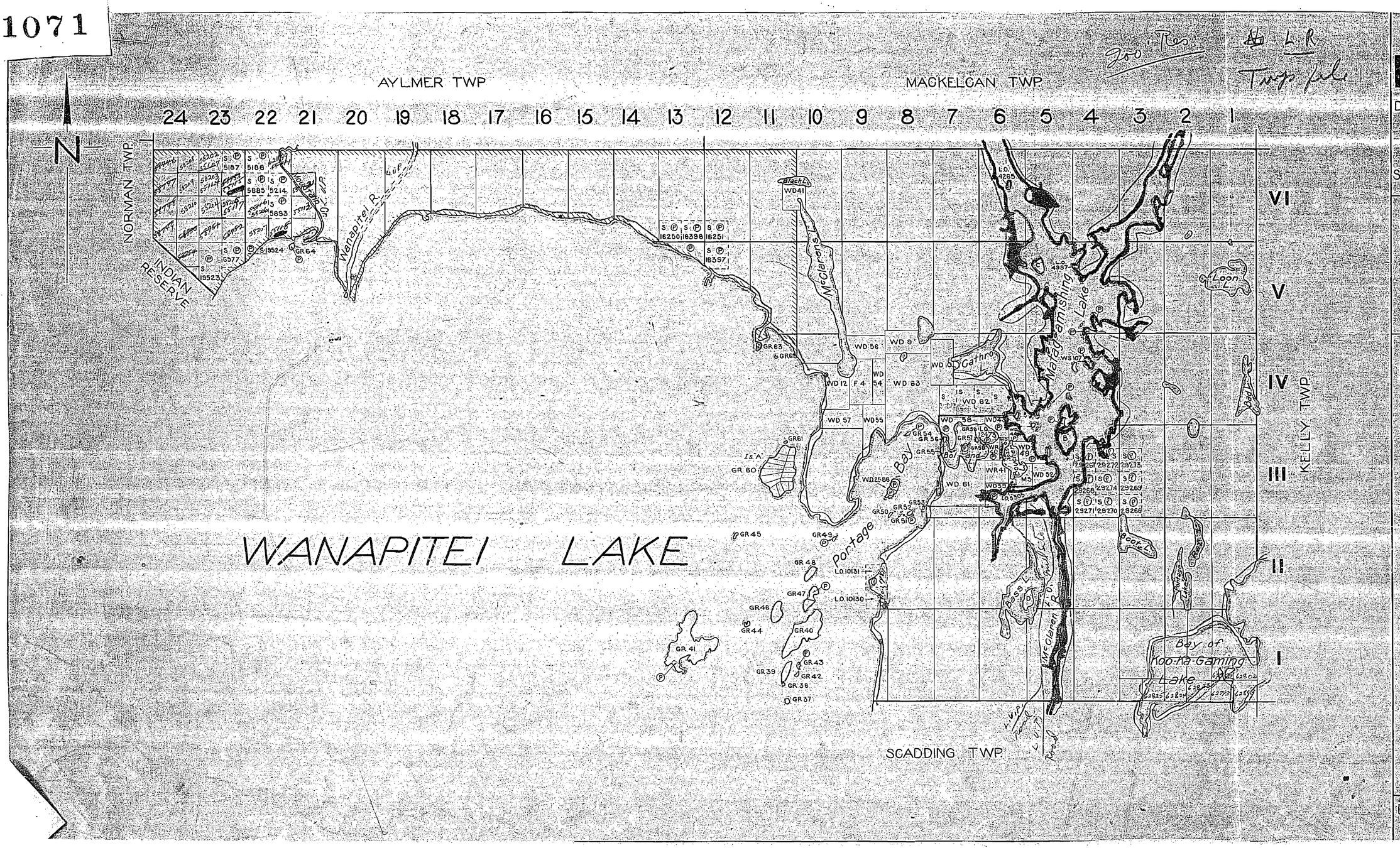


THE TOWNSHIP OF

# RATHBUN

DISTRICT OF SUDBURY

SUDBURY MINING DIVISION

SCALE 1 INCH TO 40 CHAINS

## LEGEND

| | |
|---|---|
| PATENTED LAND | P |
| CROWN LAND SALES | S |
| LICENSE OF OCCUPATION | L.O. |
| LOCATED LANDS | Loc |
| FLOODED LANDS | |

## NOTES

WANAPITEI PROVINCIAL FOREST

FLOODING RIGHTS ON WANAPITEI LAKE AND ISLANDS CONTAINED THEREIN RESERVED TO ELEVATION OF CREST OF DAM AT OUTLET OF LAKE.

ISLANDS IN WANAPITEI LAKE WITHDRAWN FROM STAKING ON NOV. 23, 1926.

FLOODING RIGHTS ON MATAGAMISHING LAKE AND ADJOINING WATERS RESERVED TO H.E.P.C. OF ONTARIO BY L.O. 5305

REW.O. 58 - et al
attached plan

M 1071

DEPARTMENT OF MINES
ONTARIO

1071

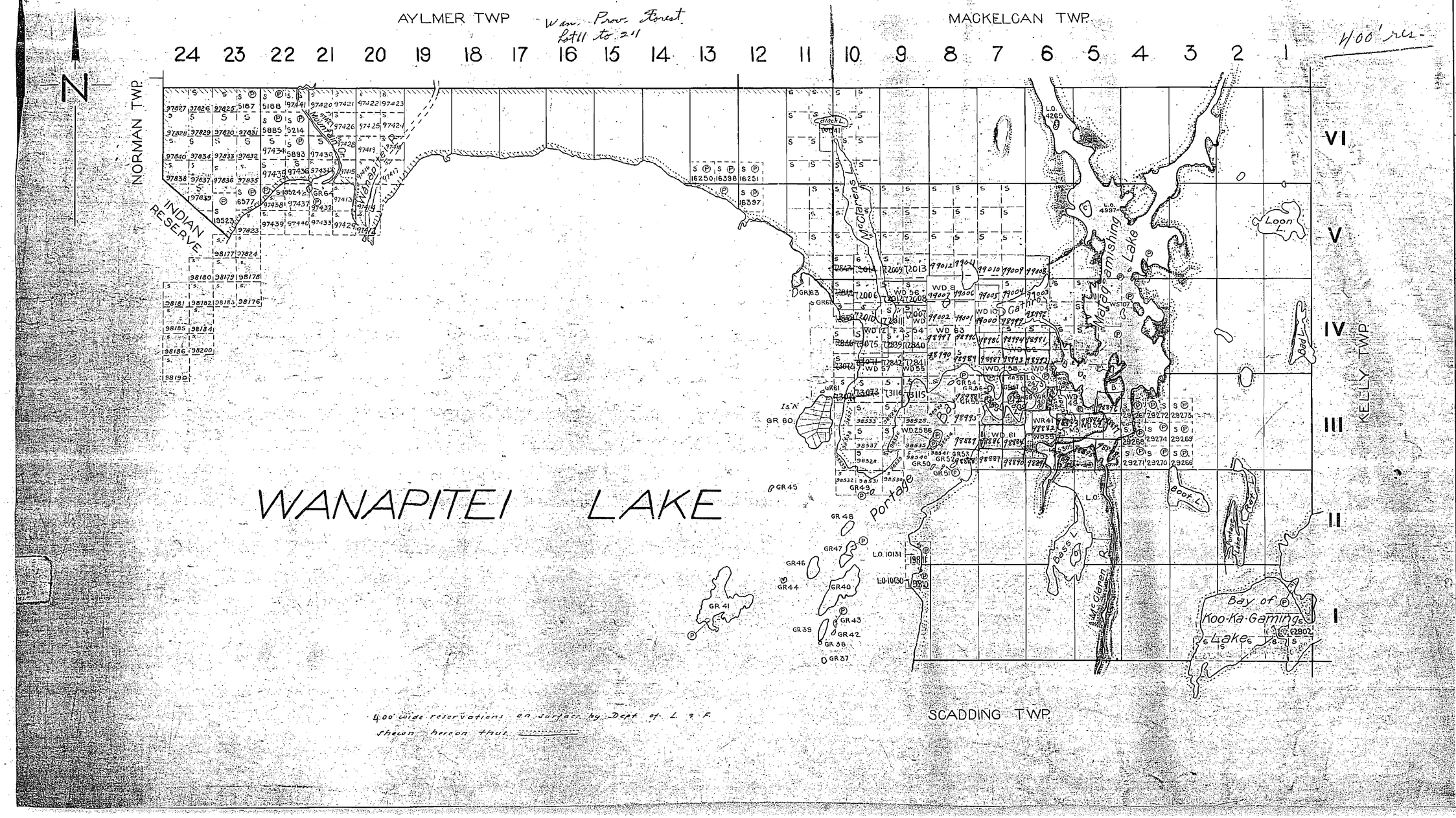


Wan. Prov. Forest
Ptll to 21

400' res.

400' wide reservations on surface by Dept of L & F shewn hereon thus

# THE TOWNSHIP OF RATHBUN

DISTRICT OF SUDBURY

SUDBURY MINING DIVISION

SCALE 1 INCH TO 40 CHAINS

## LEGEND

| | |
|---|---|
| PATENTED LAND | P. |
| CROWN LAND SALES | S. |
| LICENSE OF OCCUPATION | L.O. |
| LOCATED LANDS | Loc. |
| FLOODED LANDS | |

## NOTES

WANAPITEI PROVINCIAL FOREST.

FLOODING RIGHTS ON WANAPITEI LAKE AND ISLANDS CONTAINED THEREIN RESERVED TO ELEVATION OF CREST OF DAM AT OUTLET OF LAKE.

ISLANDS IN WANAPITEI LAKE WITHDRAWN FROM STAKING ON NOV. 23-1926.

FLOODING RIGHTS ON MATAGAMISHING LAKE AND ADJOINING WATERS RESERVED TO H.E.P.C. OF ONTARIO BY L.O. 5305.

Re W.D.'s 8 et al
See Plan attached

M 1071

DEPARTMENT OF MINES
ONTARIO

1071

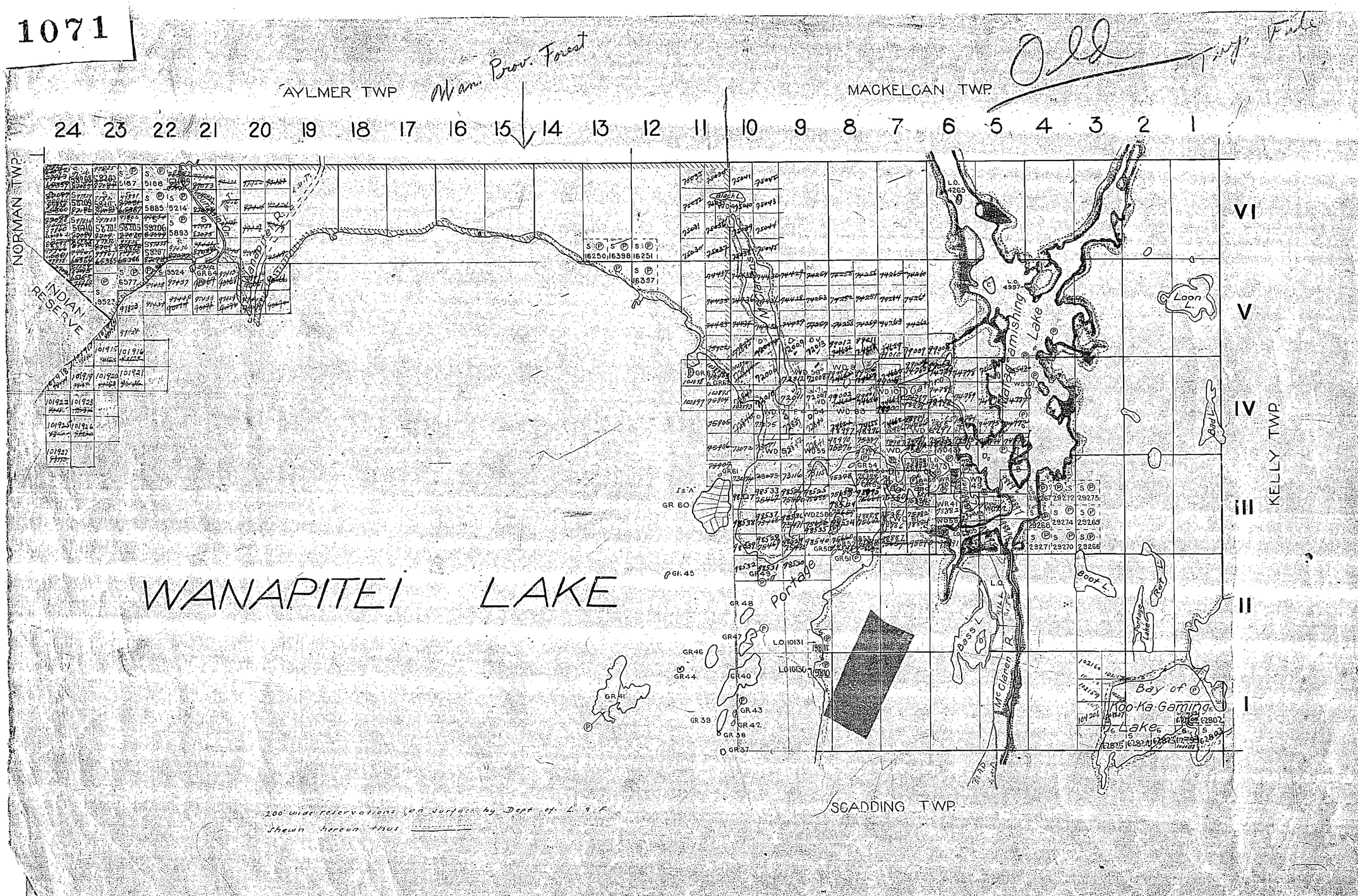


200' wide reservations on surface by Dept of L & F shewn hereon thus

THE TOWNSHIP OF

# RATHBUN

DISTRICT OF SUDBURY

SUDBURY MINING DIVISION

SCALE 1 INCH TO 40 CHAINS

## LEGEND

| | |
|---|---|
| PATENTED LAND | P. |
| CROWN LAND SALES | C. |
| LICENSE OF OCCUPATION | L.O. |
| LOCATED LANDS | Loc. |
| FLOODED LANDS | |

## NOTES

WANAPITEI PROVINCIAL FOREST

FLOODING RIGHTS ON WANAPITEI LAKE AND ISLANDS CONTAINED THEREIN RESERVED TO ELEVATION OF CREST OF DAM AT OUTLET OF LAKE.

ISLANDS IN WANAPITEI LAKE WITHDRAWN FROM STAKING ON NOV. 23 1926.

FLOODING RIGHTS ON MATAGAMISHING LAKE AND ADJOINING WATERS RESERVED TO H.E.P.C. OF ONTARIO BY L.O. 5305.

RE: WD 58 et al. See Plan attached

M 1071

DEPARTMENT OF MINES
ONTARIO

1071

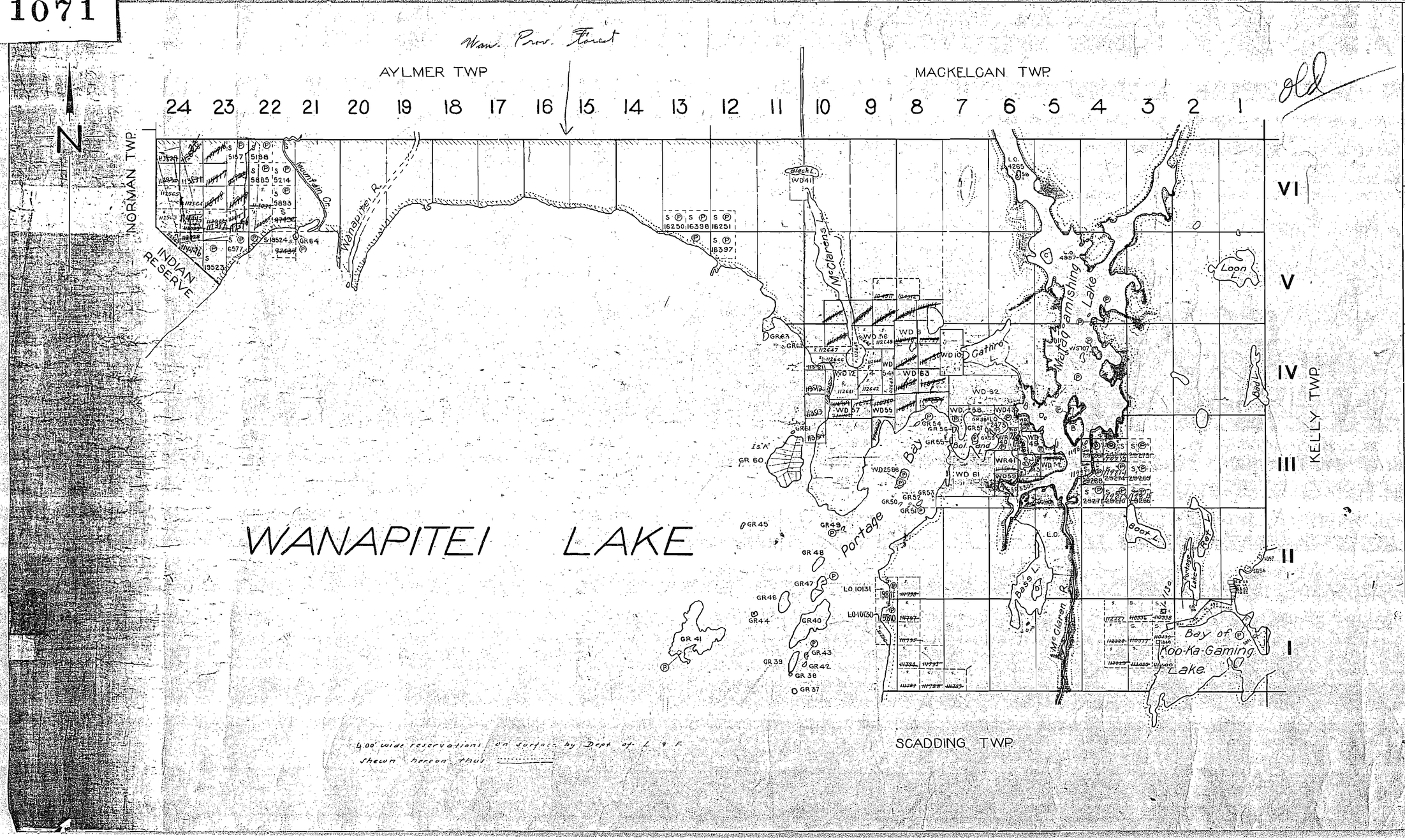


4.00' wide reservations on surface by Dept. of L. & F. shewn hereon thus

THE TOWNSHIP OF

# RATHBUN

DISTRICT OF SUDBURY

SUDBURY MINING DIVISION

SCALE 1 INCH TO 40 CHAINS

## LEGEND

| | |
|---|---|
| PATENTED LAND | P |
| CROWN LAND SALES | S |
| LICENSE OF OCCUPATION | L.O. |
| LOCATED LANDS | L.oc. |
| FLOODED LANDS | |

## NOTES

WANAPITEI PROVINCIAL FOREST

FLOODING RIGHTS ON WANAPITEI LAKE AND ISLANDS CONTAINED THEREIN RESERVED TO ELEVATION OF CREST OF DAM AT OUTLET OF LAKE.

ISLANDS IN WANAPITEI LAKE WITHDRAWN FROM STAKING ON NOV. 23, 1926.

FLOODING RIGHTS ON MATAGAMISHING LAKE AND ADJOINING WATERS RESERVED TO H.E.P.C. OF ONTARIO BY L.O. 5305.

M 1071

DEPARTMENT OF MINES
ONTARIO

1071

# RATHBUN

DISTRICT OF SUDBURY

SUDBURY MINING DIVISION

SCALE 1 INCH TO 40 CHAINS

AYLMER TWP

MACKELCAN TWP

24 23 22 21 20 19 18 17 16 15 14 13 12 11 10 9 8 7 6 5 4 3 2 1

NORMAN TWP

VI V IV III II I

KELLY TWP

SCADDING TWP

WANAPITEI LAKE

INDIAN RESERVE

Wanapitei R.

Mountain Cr.

withdrawn from staking May 16

Wanapitei Lake

Bay

Portage Bay

Bad L.

Loon L.

Boot L.

Portage Lakes

Bass L.

McClaren R.

Bay of Koo-Ka-Gaming Lake

Island

GR 37 GR 38 GR 39 GR 40 GR 41 GR 42 GR 43 GR 44 GR 45 GR 46 GR 47 GR 48 GR 49 GR 50 GR 51 GR 52 GR 53 GR 54 GR 55 GR 56 GR 57 GR 58 GR 59 GR 60 GR 61 GR 62 GR 63 GR 64

LO 10131 LO 10130 LO 4265 LO 4997

WD 1 WD 2 WD 3 WD 4 WD 5 WD 6 WD 7 WD 8 WD 9 WD 10 WD 11 WD 12 WD 13 WD 14 WD 15 WD 16 WD 17 WD 18 WD 19 WD 20 WD 21 WD 22 WD 23 WD 24 WD 25 WD 26 WD 27 WD 28 WD 29 WD 30 WD 31 WD 32 WD 33 WD 34 WD 35 WD 36 WD 37 WD 38 WD 39 WD 40 WD 41 WD 42 WD 43 WD 44 WD 45 WD 46 WD 47 WD 48 WD 49 WD 50 WD 51 WD 52 WD 53 WD 54 WD 55 WD 56 WD 57 WD 58 WD 59 WD 60 WD 61 WD 62 WD 63 WD 64 WD 65 WD 66 WD 67 WD 68 WD 69 WD 70 WD 71 WD 72 WD 73 WD 74 WD 75 WD 76 WD 77 WD 78 WD 79 WD 80 WD 81 WD 82 WD 83 WD 84 WD 85 WD 86 WD 87 WD 88 WD 89 WD 90 WD 91 WD 92 WD 93 WD 94 WD 95 WD 96 WD 97 WD 98 WD 99 WD 100 WD 101 WD 102 WD 103 WD 104 WD 105 WD 106 WD 107 WD 108 WD 109 WD 110 WD 111 WD 112 WD 113 WD 114 WD 115 WD 116 WD 117 WD 118 WD 119 WD 120 WD 121 WD 122 WD 123 WD 124 WD 125 WD 126 WD 127 WD 128 WD 129 WD 130 WD 131 WD 132 WD 133 WD 134 WD 135 WD 136 WD 137 WD 138 WD 139 WD 140 WD 141 WD 142 WD 143 WD 144 WD 145 WD 146 WD 147 WD 148 WD 149 WD 150 WD 151 WD 152 WD 153 WD 154 WD 155 WD 156 WD 157 WD 158 WD 159 WD 160 WD 161 WD 162 WD 163 WD 164 WD 165 WD 166 WD 167 WD 168 WD 169 WD 170 WD 171 WD 172 WD 173 WD 174 WD 175 WD 176 WD 177 WD 178 WD 179 WD 180 WD 181 WD 182 WD 183 WD 184 WD 185 WD 186 WD 187 WD 188 WD 189 WD 190 WD 191 WD 192 WD 193 WD 194 WD 195 WD 196 WD 197 WD 198 WD 199 WD 200 WD 201 WD 202 WD 203 WD 204 WD 205 WD 206 WD 207 WD 208 WD 209 WD 210 WD 211 WD 212 WD 213 WD 214 WD 215 WD 216 WD 217 WD 218 WD 219 WD 220 WD 221 WD 222 WD 223 WD 224 WD 225 WD 226 WD 227 WD 228 WD 229 WD 230 WD 231 WD 232 WD 233 WD 234 WD 235 WD 236 WD 237 WD 238 WD 239 WD 240 WD 241 WD 242 WD 243 WD 244 WD 245 WD 246 WD 247 WD 248 WD 249 WD 250 WD 251 WD 252 WD 253 WD 254 WD 255 WD 256 WD 257 WD 258 WD 259 WD 260 WD 261 WD 262 WD 263 WD 264 WD 265 WD 266 WD 267 WD 268 WD 269 WD 270 WD 271 WD 272 WD 273 WD 274 WD 275 WD 276 WD 277 WD 278 WD 279 WD 280 WD 281 WD 282 WD 283 WD 284 WD 285 WD 286 WD 287 WD 288 WD 289 WD 290 WD 291 WD 292 WD 293 WD 294 WD 295 WD 296 WD 297 WD 298 WD 299 WD 300 WD 301 WD 302 WD 303 WD 304 WD 305 WD 306 WD 307 WD 308 WD 309 WD 310 WD 311 WD 312 WD 313 WD 314 WD 315 WD 316 WD 317 WD 318 WD 319 WD 320 WD 321 WD 322 WD 323 WD 324 WD 325 WD 326 WD 327 WD 328 WD 329 WD 330 WD 331 WD 332 WD 333 WD 334 WD 335 WD 336 WD 337 WD 338 WD 339 WD 340 WD 341 WD 342 WD 343 WD 344 WD 345 WD 346 WD 347 WD 348 WD 349 WD 350 WD 351 WD 352 WD 353 WD 354 WD 355 WD 356 WD 357 WD 358 WD 359 WD 360 WD 361 WD 362 WD 363 WD 364 WD 365 WD 366 WD 367 WD 368 WD 369 WD 370 WD 371 WD 372 WD 373 WD 374 WD 375 WD 376 WD 377 WD 378 WD 379 WD 380 WD 381 WD 382 WD 383 WD 384 WD 385 WD 386 WD 387 WD 388 WD 389 WD 390 WD 391 WD 392 WD 393 WD 394 WD 395 WD 396 WD 397 WD 398 WD 399 WD 400 WD 401 WD 402 WD 403 WD 404 WD 405 WD 406 WD 407 WD 408 WD 409 WD 410 WD 411 WD 412 WD 413 WD 414 WD 415 WD 416 WD 417 WD 418 WD 419 WD 420 WD 421 WD 422 WD 423 WD 424 WD 425 WD 426 WD 427 WD 428 WD 429 WD 430 WD 431 WD 432 WD 433 WD 434 WD 435 WD 436 WD 437 WD 438 WD 439 WD 440 WD 441 WD 442 WD 443 WD 444 WD 445 WD 446 WD 447 WD 448 WD 449 WD 450 WD 451 WD 452 WD 453 WD 454 WD 455 WD 456 WD 457 WD 458 WD 459 WD 460 WD 461 WD 462 WD 463 WD 464 WD 465 WD 466 WD 467 WD 468 WD 469 WD 470 WD 471 WD 472 WD 473 WD 474 WD 475 WD 476 WD 477 WD 478 WD 479 WD 480 WD 481 WD 482 WD 483 WD 484 WD 485 WD 486 WD 487 WD 488 WD 489 WD 490 WD 491 WD 492 WD 493 WD 494 WD 495 WD 496 WD 497 WD 498 WD 499 WD 500 WD 501 WD 502 WD 503 WD 504 WD 505 WD 506 WD 507 WD 508 WD 509 WD 510 WD 511 WD 512 WD 513 WD 514 WD 515 WD 516 WD 517 WD 518 WD 519 WD 520 WD 521 WD 522 WD 523 WD 524 WD 525 WD 526 WD 527 WD 528 WD 529 WD 530 WD 531 WD 532 WD 533 WD 534 WD 535 WD 536 WD 537 WD 538 WD 539 WD 540 WD 541 WD 542 WD 543 WD 544 WD 545 WD 546 WD 547 WD 548 WD 549 WD 550 WD 551 WD 552 WD 553 WD 554 WD 555 WD 556 WD 557 WD 558 WD 559 WD 560 WD 561 WD 562 WD 563 WD 564 WD 565 WD 566 WD 567 WD 568 WD 569 WD 570 WD 571 WD 572 WD 573 WD 574 WD 575 WD 576 WD 577 WD 578 WD 579 WD 580 WD 581 WD 582 WD 583 WD 584 WD 585 WD 586 WD 587 WD 588 WD 589 WD 590 WD 591 WD 592 WD 593 WD 594 WD 595 WD 596 WD 597 WD 598 WD 599 WD 600 WD 601 WD 602 WD 603 WD 604 WD 605 WD 606 WD 607 WD 608 WD 609 WD 610 WD 611 WD 612 WD 613 WD 614 WD 615 WD 616 WD 617 WD 618 WD 619 WD 620 WD 621 WD 622 WD 623 WD 624 WD 625 WD 626 WD 627 WD 628 WD 629 WD 630 WD 631 WD 632 WD 633 WD 634 WD 635 WD 636 WD 637 WD 638 WD 639 WD 640 WD 641 WD 642 WD 643 WD 644 WD 645 WD 646 WD 647 WD 648 WD 649 WD 650 WD 651 WD 652 WD 653 WD 654 WD 655 WD 656 WD 657 WD 658 WD 659 WD 660 WD 661 WD 662 WD 663 WD 664 WD 665 WD 666 WD 667 WD 668 WD 669 WD 670 WD 671 WD 672 WD 673 WD 674 WD 675 WD 676 WD 677 WD 678 WD 679 WD 680 WD 681 WD 682 WD 683 WD 684 WD 685 WD 686 WD 687 WD 688 WD 689 WD 690 WD 691 WD 692 WD 693 WD 694 WD 695 WD 696 WD 697 WD 698 WD 699 WD 700 WD 701 WD 702 WD 703 WD 704 WD 705 WD 706 WD 707 WD 708 WD 709 WD 710 WD 711 WD 712 WD 713 WD 714 WD 715 WD 716 WD 717 WD 718 WD 719 WD 720 WD 721 WD 722 WD 723 WD 724 WD 725 WD 726 WD 727 WD 728 WD 729 WD 730 WD 731 WD 732 WD 733 WD 734 WD 735 WD 736 WD 737 WD 738 WD 739 WD 740 WD 741 WD 742 WD 743 WD 744 WD 745 WD 746 WD 747 WD 748 WD 749 WD 750 WD 751 WD 752 WD 753 WD 754 WD 755 WD 756 WD 757 WD 758 WD 759 WD 760 WD 761 WD 762 WD 763 WD 764 WD 765 WD 766 WD 767 WD 768 WD 769 WD 770 WD 771 WD 772 WD 773 WD 774 WD 775 WD 776 WD 777 WD 778 WD 779 WD 780 WD 781 WD 782 WD 783 WD 784 WD 785 WD 786 WD 787 WD 788 WD 789 WD 790 WD 791 WD 792 WD 793 WD 794 WD 795 WD 796 WD 797 WD 798 WD 799 WD 800 WD 801 WD 802 WD 803 WD 804 WD 805 WD 806 WD 807 WD 808 WD 809 WD 810 WD 811 WD 812 WD 813 WD 814 WD 815 WD 816 WD 817 WD 818 WD 819 WD 820 WD 821 WD 822 WD 823 WD 824 WD 825 WD 826 WD 827 WD 828 WD 829 WD 830 WD 831 WD 832 WD 833 WD 834 WD 835 WD 836 WD 837 WD 838 WD 839 WD 840 WD 841 WD 842 WD 843 WD 844 WD 845 WD 846 WD 847 WD 848 WD 849 WD 850 WD 851 WD 852 WD 853 WD 854 WD 855 WD 856 WD 857 WD 858 WD 859 WD 860 WD 861 WD 862 WD 863 WD 864 WD 865 WD 866 WD 867 WD 868 WD 869 WD 870 WD 871 WD 872 WD 873 WD 874 WD 875 WD 876 WD 877 WD 878 WD 879 WD 880 WD 881 WD 882 WD 883 WD 884 WD 885 WD 886 WD 887 WD 888 WD 889 WD 890 WD 891 WD 892 WD 893 WD 894 WD 895 WD 896 WD 897 WD 898 WD 899 WD 900 WD 901 WD 902 WD 903 WD 904 WD 905 WD 906 WD 907 WD 908 WD 909 WD 910 WD 911 WD 912 WD 913 WD 914 WD 915 WD 916 WD 917 WD 918 WD 919 WD 920 WD 921 WD 922 WD 923 WD 924 WD 925 WD 926 WD 927 WD 928 WD 929 WD 930 WD 931 WD 932 WD 933 WD 934 WD 935 WD 936 WD 937 WD 938 WD 939 WD 940 WD 941 WD 942 WD 943 WD 944 WD 945 WD 946 WD 947 WD 948 WD 949 WD 950 WD 951 WD 952 WD 953 WD 954 WD 955 WD 956 WD 957 WD 958 WD 959 WD 960 WD 961 WD 962 WD 963 WD 964 WD 965 WD 966 WD 967 WD 968 WD 969 WD 970 WD 971 WD 972 WD 973 WD 974 WD 975 WD 976 WD 977 WD 978 WD 979 WD 980 WD 981 WD 982 WD 983 WD 984 WD 985 WD 986 WD 987 WD 988 WD 989 WD 990 WD 991 WD 992 WD 993 WD 994 WD 995 WD 996 WD 997 WD 998 WD 999 WD 1000

## LEGEND

PATENTED LAND
CROWN LAND SALES
LICENSE OF OCCUPATION
LOCATED LANDS
FLOODED LANDS

## NOTES

WANAPITEI PROVINCIAL FOREST

FLOODING RIGHTS ON WANAPITEI LAKE AND ISLANDS CONTAINED THEREIN RESERVED TO ELEVATION OF CREST OF DAM AT OUTLET OF LAKE

ISLANDS IN WANAPITEI LAKE WITHDRAWN FROM STAKING ON NOV. 23 1926

400' surface rights reservation around all lakes and rivers.

M 1071

DEPARTMENT OF MINES
ONTARIO

1071

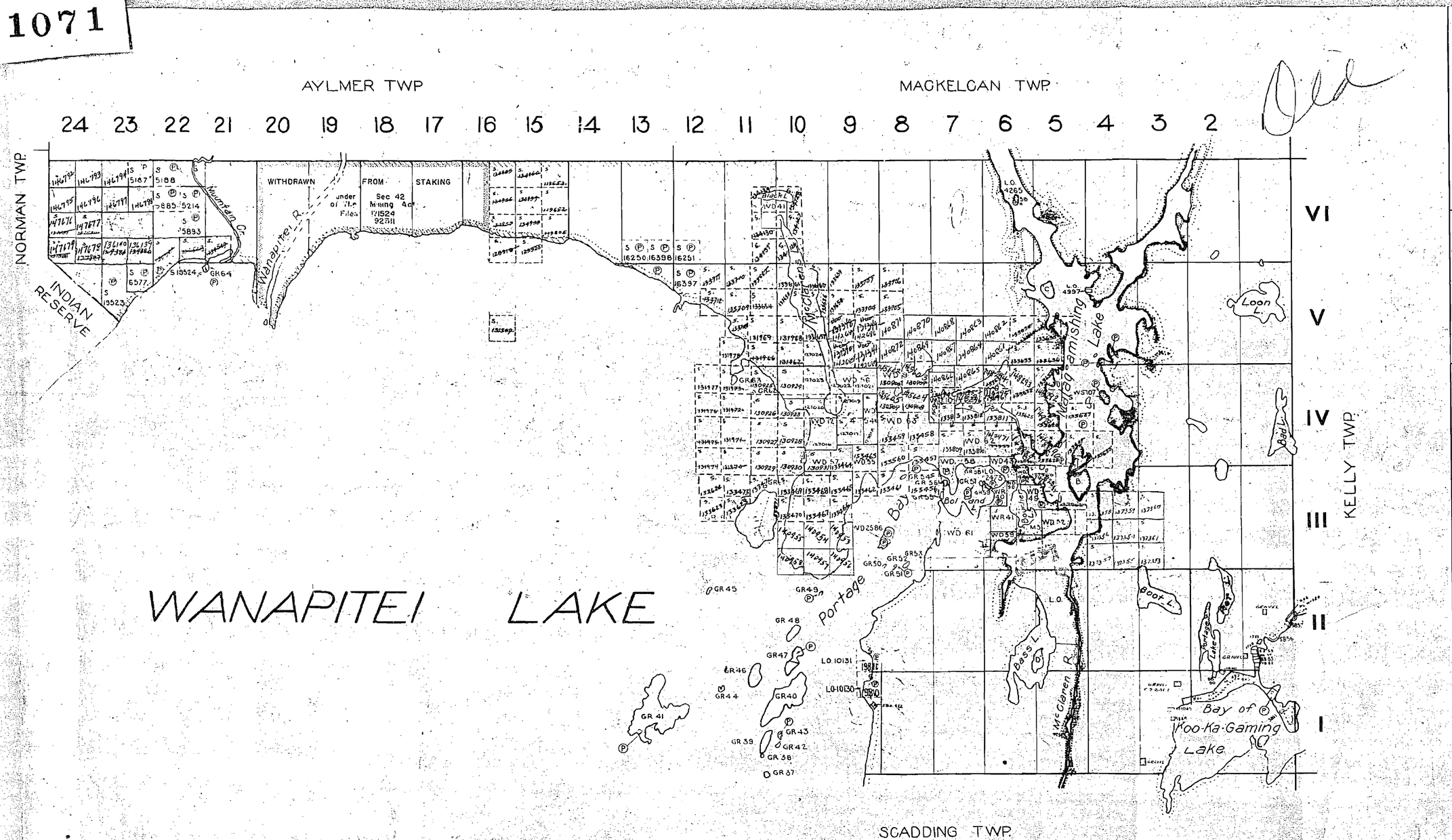


THE TOWNSHIP OF

# RATHBUN

DISTRICT OF SUDBURY

SUDBURY MINING DIVISION

SCALE 1 INCH TO 40 CHAINS

## LEGEND

| | |
|---|---|
| PATENTED LAND | P |
| CROWN LAND SALES | S |
| LICENSE OF OCCUPATION | L.O. |
| LOCATED LANDS | Loc. |
| FLOODED LANDS | |

## NOTES

WANAPITEI PROVINCIAL FOREST

FLOODING RIGHTS ON WANAPITEI LAKE AND ISLANDS CONTAINED THEREIN RESERVED TO ELEVATION OF CREST OF DAM AT OUTLET OF LAKE.

ISLANDS IN WANAPITEI LAKE WITHDRAWN FROM STAKING ON NOV. 23, 1926.

400' surface rights reservation around all lakes and rivers.

M 1071

DEPARTMENT OF MINES
ONTARIO

1071

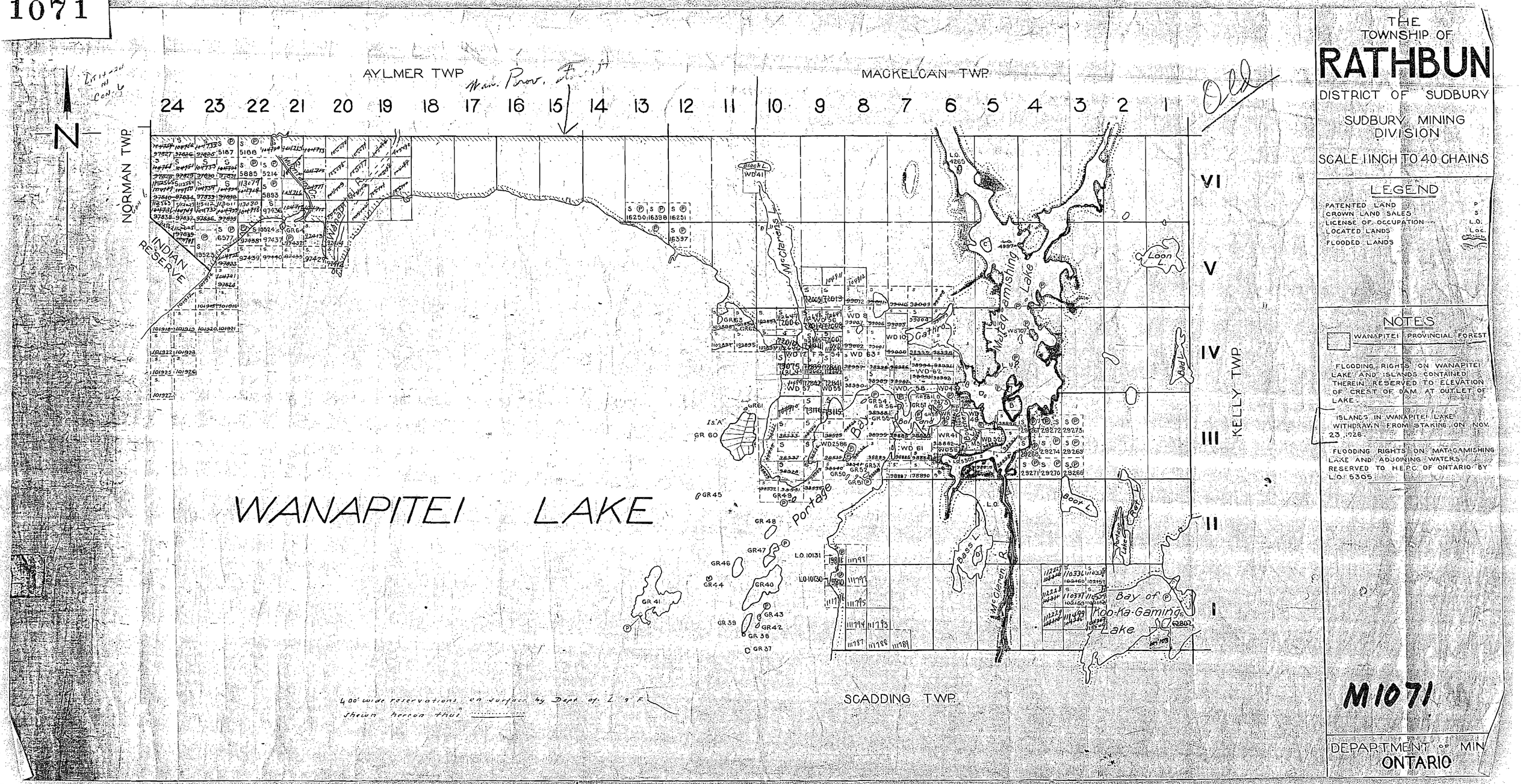
AYLMER TWP
MACKELCAN TWP
NORMAN TWP.
KELLY TWP.
SCADDING TWP.
24 23 22 21 20 19 18 17 16 15 14 13 12 11 10 9 8 7 6 5 4 3 2 1
VI
V
IV
III
II
I
N
INDIAN RESERVE
WANAPITEI LAKE
Portage Bay
Matagamishing Lake
Loon
Boot L.
Bass L.
Bay of Kioo-Ka-Gaming Lake
McCharens
Black L.
Is. A
GR 60
GR 45
GR 48
GR 47
GR 46
GR 44
GR 41
GR 40
GR 39
GR 43
GR 42
GR 38
GR 37
L.O. 10131
L.O. 10130
L.O. 9265
L.O. 5305
WD 41
WD 61
WD 58
WD 57
WD 55
WD 54
WD 63
WD 62
WD 59
WD 60
WD 48
WD 49
WD 50
WD 51
WD 52
WD 53
WD 56
WD 2586
WR 41
WR 40
WC 53
WC 54
WC 55
WC 56
WC 57
WC 58
WC 59
WC 60
WC 61
WC 62
WC 63
WC 64
WC 65
WC 66
WC 67
WC 68
WC 69
WC 70
WC 71
WC 72
WC

1071

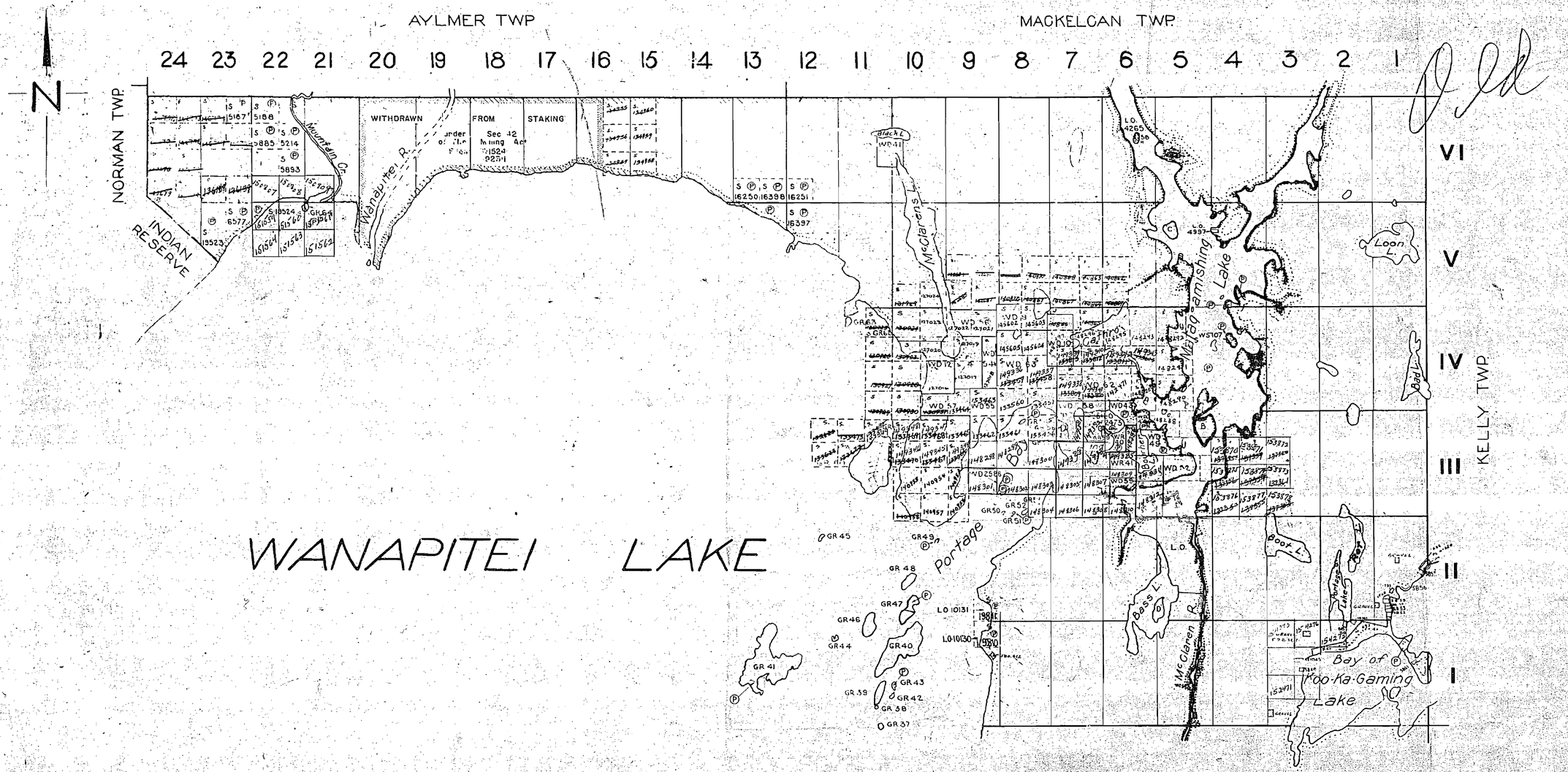


THE TOWNSHIP OF

# RATHBUN

DISTRICT OF SUDBURY

SUDBURY MINING DIVISION

SCALE 1 INCH TO 40 CHAINS

## LEGEND

PATENTED LAND — P
CROWN LAND SALES — S
LICENSE OF OCCUPATION — L.O.
LOCATED LANDS — Loc
FLOODED LANDS

## NOTES

WANAPITEI PROVINCIAL FOREST

FLOODING RIGHTS ON WANAPITEI LAKE AND ISLANDS CONTAINED THEREIN RESERVED TO ELEVATION OF CREST OF DAM AT OUTLET OF LAKE.

ISLANDS IN WANAPITEI LAKE WITHDRAWN FROM STAKING ON NOV. 23, 1926.

400' surface rights reservation around all lakes and rivers.

M 1071

DEPARTMENT OF MINES
ONTARIO

1071

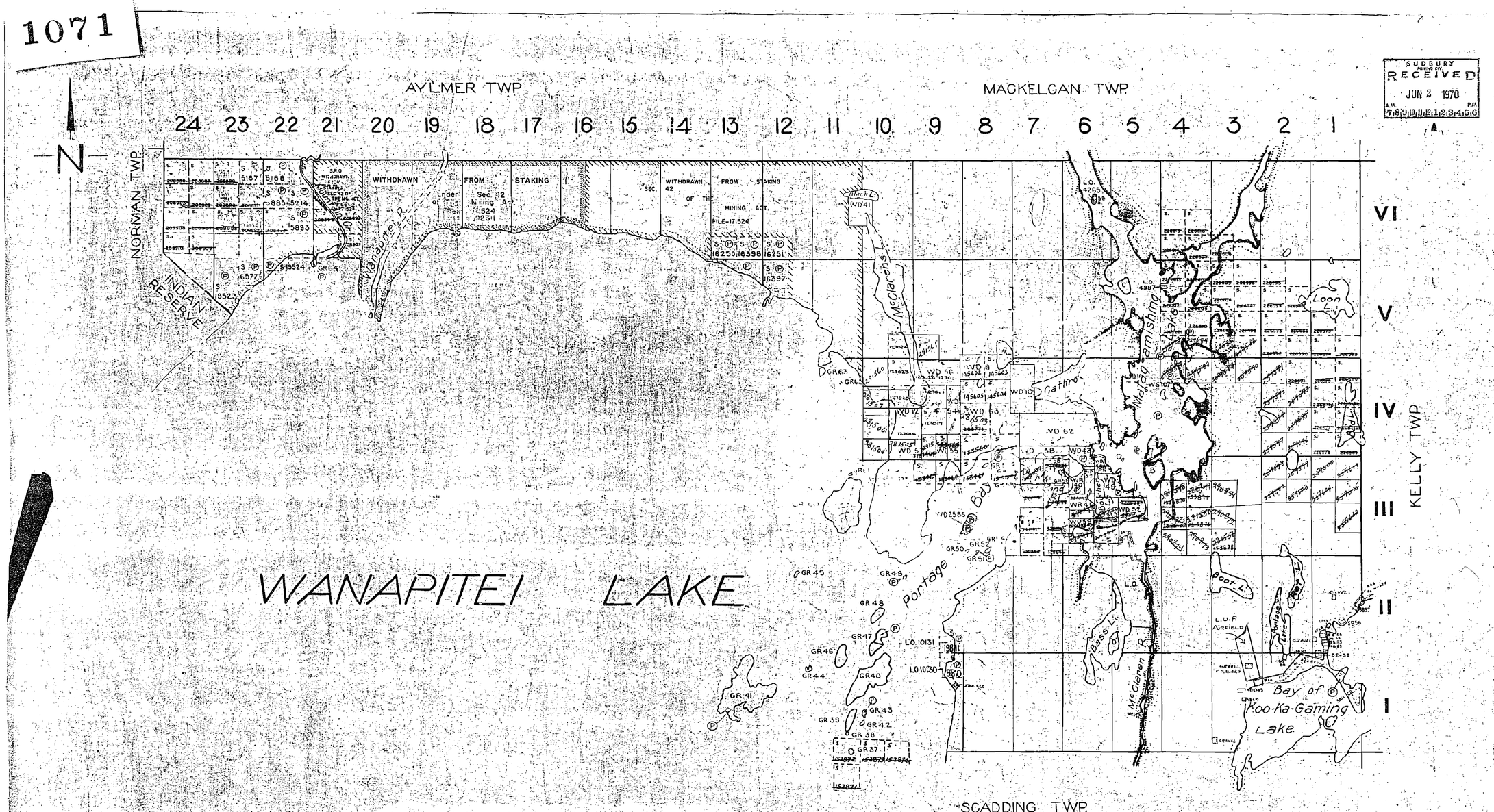


SUDBURY MINING DIV. RECEIVED JUN 2 1970 A.M. P.M.

# THE TOWNSHIP OF RATHBUN

DISTRICT OF SUDBURY

SUDBURY MINING DIVISION

SCALE 1 INCH TO 40 CHAINS

## LEGEND

PATENTED LAND P
CROWN LAND SALES S
LICENSE OF OCCUPATION LIC.
LOCATED LANDS LOC.
FLOODED LANDS

## NOTES

WANAPITEI PROVINCIAL FOREST

FLOODING RIGHTS ON WANAPITEI LAKE AND ISLANDS CONTAINED THEREIN RESERVED TO ELEVATION OF CREST OF DAM AT OUTLET OF LAKE.

ISLANDS IN WANAPITEI LAKE WITHDRAWN FROM STAKING ON NOV. 23, 1926.

400' surface right reservation around all lakes and rivers.

M1071

DEPARTMENT OF MINES
ONTARIO

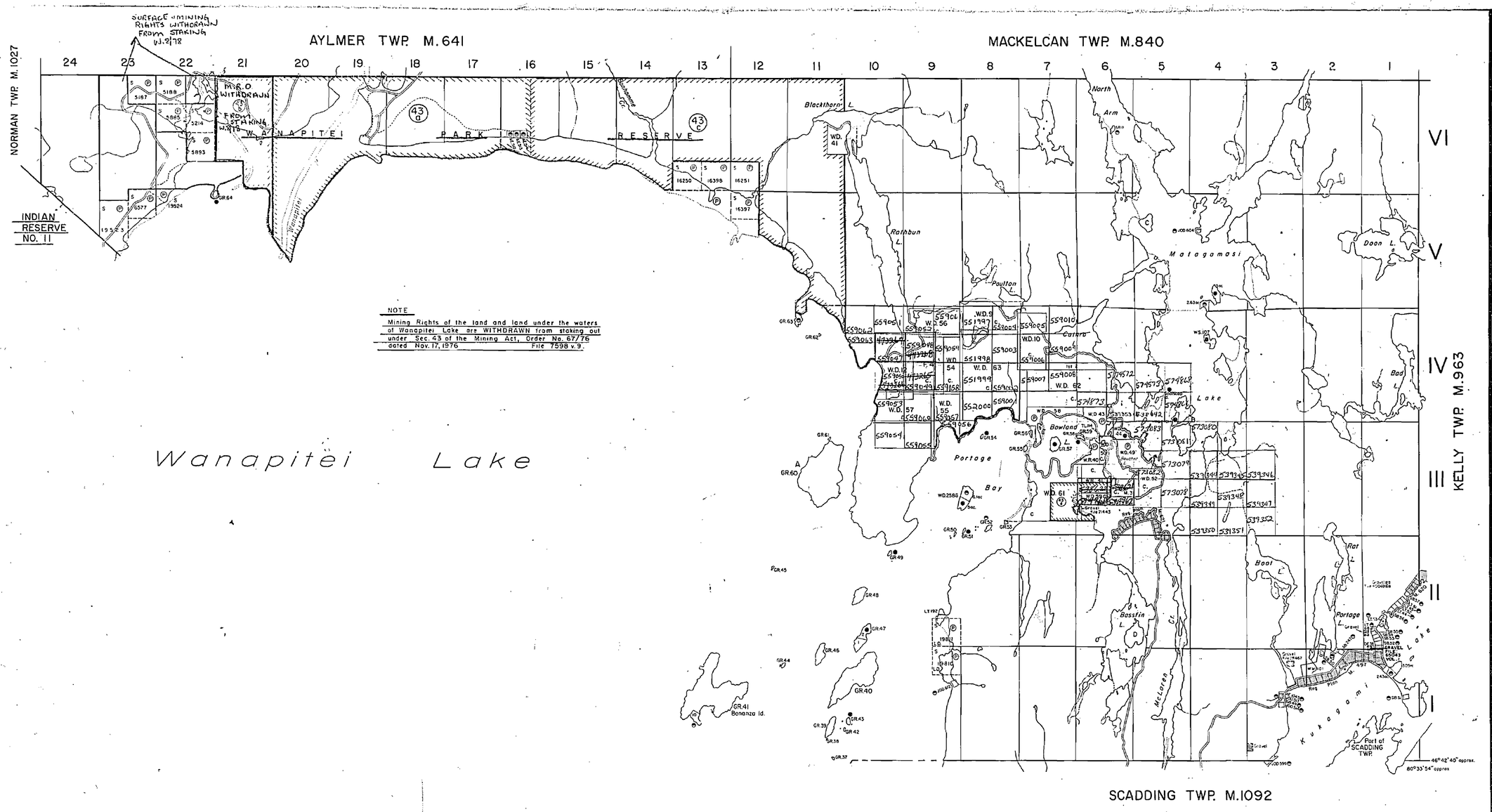


## NOTES

400' surface rights reservation along the shores of all lakes and rivers.

ISLANDS in Wanapitei Lake WITHDRAWN FROM STAKING under Sec. 38 (c) of Mining Act R.S.O.1970. Nov. 23, 1926

FLOODING RIGHTS along the shores of Wanapitei Lake and islands contained therein to elev. 100.5' (crest of dam) reserved to H.E.P.C. L.O. 6186 File 43815

Areas withdrawn from staking under Section 43 of the Mining Act, R.S.O. 1970 (Sec. 42, R.S.O. 1960).

| File | Order No. | Date | Disposition |
|---|---|---|---|
| 171524 | | May 5/65 | S.R.&M.R. |
| " | | June 9/69. | S.R.O. |
| " | | Oct. 6/69 | S.R.&M.R. |
| 114727 | W.51/76 | Aug. 26/76 | S.R.O. |

DATE OF ISSUE DEC 2 1971

## LEGEND

| | |
|---|---|
| PATENTED LAND | P or ● |
| PATENTED FOR SURFACE RIGHTS ONLY | |
| LEASE | L |
| LICENSE OF OCCUPATION | L.O. |
| CROWN LAND SALES | C.S. |
| LOCATED LAND | Loc. |
| CANCELLED | C. |
| MINING RIGHTS ONLY | M.R.O. |
| SURFACE RIGHTS ONLY | S.R.O. |
| HIGHWAY & ROUTE NO. | (17) |
| ROADS | |
| TRAILS | |
| RAILWAYS | |
| POWER LINES | |
| MARSH OR MUSKEG | |
| MINES | |
| ORIGINAL SHORELINE | |

* used only with summer resort locations or when space is limited.

TOWNSHIP OF

# RATHBUN

DISTRICT OF SUDBURY

SUDBURY MINING DIVISION

SCALE : 1 INCH = 40 CHAINS (1/2 MILE)

DR. DFT. | PLAN NO. M.1071

DATE APR/72

ONTARIO

MINISTRY OF NATURAL RESOURCES

SURVEYS AND MAPPING BRANCH

OFFICE USE ONLY

AYLMER TWP. M.641

MACKELCAN TWP. M.840

NORMAN TWP. M.1027

INDIAN RESERVE NO. II

WANAPITEI PARK RESERVE

Wanapitei Lake

Blackthorn L.

Rathbun L.

Poulton

Bowland

Portage Bay

Bassfin L.

Doon L.

Bad L.

Rat L.

Arm

Lake

Bonanza Id.

Part of SCADDING TWP.

KELLY TWP. M.963

SCADDING TWP. M.1092

NOTE

Mining Rights of the land and land under the waters of Wanapitei Lake are WITHDRAWN from staking out under Sec. 43 of the Mining Act, Order No. 67/76 dated Nov. 17, 1976. File 7598 v.9.

NOTES

400' surface rights reservation along the shores of all lakes and rivers.

ISLANDS in Wanapitei Lake WITHDRAWN FROM STAKING under Sec. 38 (c) of Mining Act R.S.O.1970. Nov.23,1926

FLOODING RIGHTS along the shores of Wanapitei Lake and islands contained therein to elev. 100.5' (crest of dam) reserved to H.E.P.C. L.O. 6186 File 43815

Areas withdrawn from staking under Section 43 of the Mining Act, R.S.O. 1970 (Sec. 42, R.S.O 1960).

| File Order No. | Date | Disposition |
|---|---|---|
| 171524 | May 5/65 | S.R.B.M.R. |
| " | June 9/69 | S.R.O. |
| " | Oct. 6/69 | S.R.B.M.R. |
| 114727 | W.51/76 Aug. 26/76 | S.R.O. |
| 41954 | W.8/78 Jan. 27/78 | S.R.B.M.R. |
| " | | S.R.O. |

DATE OF ISSUE NOV 12 1980

LEGEND

- PATENTED LAND (P or ●)
- PATENTED FOR SURFACE RIGHTS ONLY (S)
- LEASE (L)
- LICENSE OF OCCUPATION (LO.)
- CROWN LAND SALES (C.S.)
- LOCATED LAND
- CANCELLED
- MINING RIGHTS ONLY (M.R.O.)
- SURFACE RIGHTS ONLY (S.R.O.)
- HIGHWAY & ROUTE NO. (17)
- ROADS
- TRAILS
- RAILWAYS
- POWER LINES
- MARSH OR MUSKEG
- MINES
- ORIGINAL SHORELINE

* used only with summer resort locations or when space is limited.

TOWNSHIP OF

# RATHBUN

DISTRICT OF SUDBURY

SUDBURY MINING DIVISION

SCALE : 1 INCH = 40 CHAINS (1/2 MILE)

DR. DJT

DATE APR/82

PLAN NO. M.1071

ONTARIO

MINISTRY OF NATURAL RESOURCES

SURVEYS AND MAPPING BRANCH

OFFICE USE ONLY

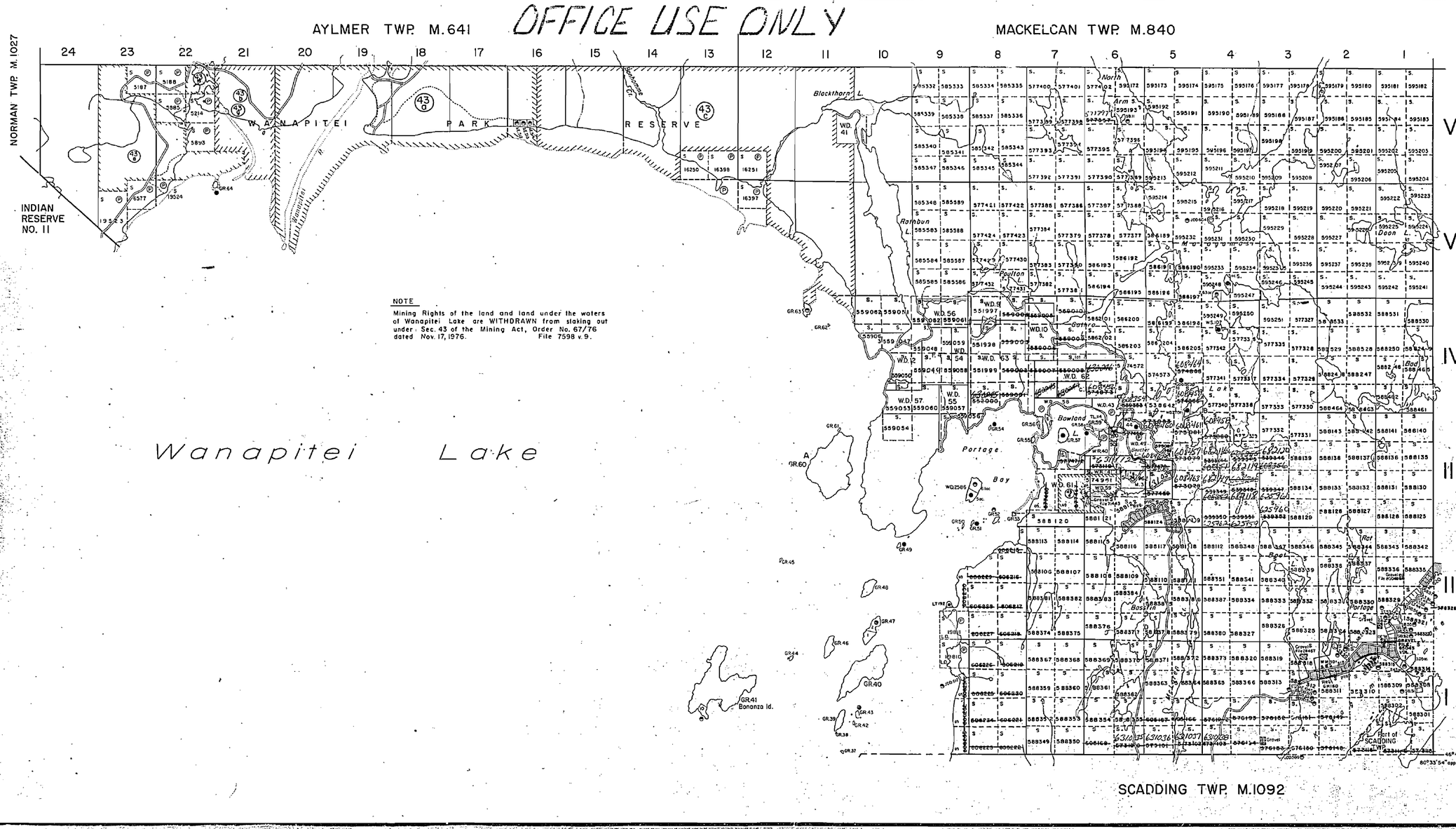


NOTE

Mining Rights of the land and land under the waters of Wanapitei Lake are WITHDRAWN from staking out under Sec. 43 of the Mining Act, Order No. 67/76 dated Nov. 17, 1976. File 7598 v. 9.

## NOTES

400' surface rights reservation along the shores of all lakes and rivers.

ISLANDS in Wanapitei Lake WITHDRAWN FROM STAKING under Sec. 38 (c) of Mining Act R.S.O. 1970. Nov. 23, 1926

FLOODING RIGHTS along the shores of Wanapitei Lake and islands contained therein to elev. 100.5' (crest of dam) reserved to H.E.P.C.
L.O. 6186 File 43815

Areas withdrawn from staking under Section 43 of the Mining Act, R.S.O. 1970 (Sec. 42, R.S.O. 1970)

| | File | Date | Disposition |
|---|---|---|---|
| 43 a | 171524 | May 5/65 | S.R.&M.R. |
| 43 b | " | June 9/69 | S.R.O. |
| 43 c | " | Oct. 6/69 | S.R.&M.R. |
| 43 d | ~~114727~~ | ~~W.51/76 Aug. 26/76~~ | ~~S.R.O.~~ |
| 43 e | 41954 | W.8/78 Jan. 27/78 | S.R.&M.R. |
| 43 g | " | " " " | M.R.O. |

* Location D.E. 152 Pt. 1, 2, 3, on Block B of Plan M.947 shown on Plan 53R 9412

* Location D.E. 155 on Block B of Plan M.947 shown on Plan 53R 9412

DATE OF ISSUE
AUG 31 1981
Ministry of Natural Resources
TORONTO

## LEGEND

PATENTED LAND
PATENTED FOR SURFACE RIGHTS ONLY
LEASE
LICENSE OF OCCUPATION
CROWN LAND SALES
LOCATED LAND
CANCELLED
MINING RIGHTS ONLY
SURFACE RIGHTS ONLY
HIGHWAY & ROUTE NO.
ROADS
TRAILS
RAILWAYS
POWER LINES
MARSH OR MUSKEG
MINES
ORIGINAL SHORELINE

* used only with summer resort locations or when space is limited.

TOWNSHIP OF

# RATHBUN

DISTRICT OF SUDBURY

SUDBURY MINING DIVISION

SCALE: 1 INCH = 40 CHAINS (1/2 MILE)

DR. D.T.
DATE APR/72
PLAN NO. M.1071

ONTARIO
MINISTRY OF NATURAL RESOURCES
SURVEYS AND MAPPING BRANCH

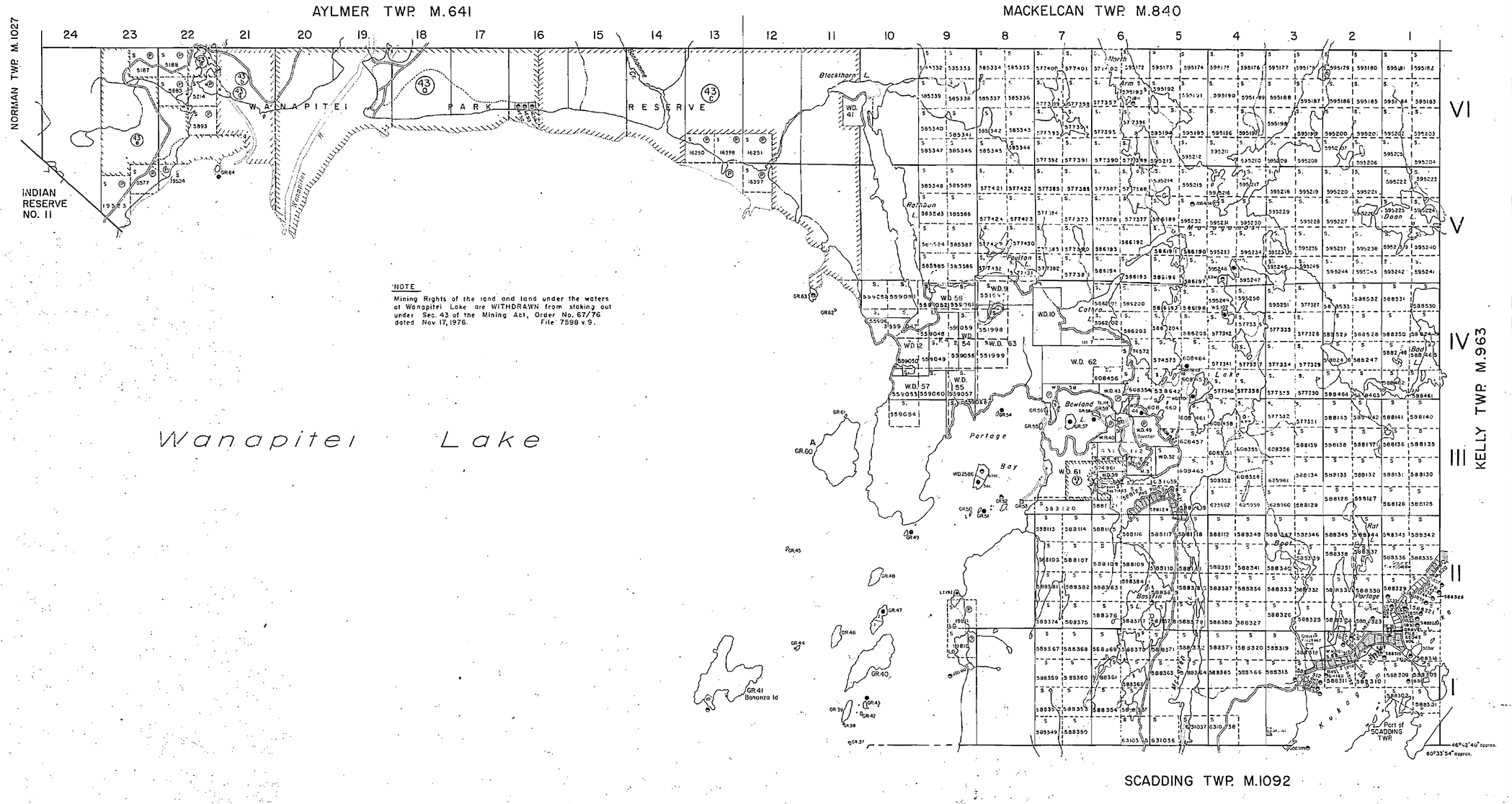


## NOTES

400' surface rights reservation along the shores of all lakes and rivers.

ISLANDS in Wanapitei Lake WITHDRAWN FROM STAKING under Sec. 38 (c) of Mining Act R.S.O.1970. Nov. 23, 1926

FLOODING RIGHTS along the shores of Wanapitei Lake and islands contained therein to elev. 100.5' (crest of dam) reserved to H.E.P.C.
L.O. 6186 File 43815

Withdrawn from staking under Section ... of the Mining Act, R.S.O. 1970 (Sec. 43, R.S.O. 1970)

| | File | Date | Disposition |
|---|---|---|---|
| 43 O | 171524 | May 5/65 | S.R.B.M.R. |
| 43 P | " | June 9/69 | S.R.O. |
| 43 O | " | Oct. 6/69 | S.R.B.M.R. |
| 43 P | 114727 | W.51/76 Aug 26/76 | S.R.O. |
| 43 O | 41954 | W.8/78 Jan. 27/78 | S.R.&M.R. |
| 43 P | " | " " " | M.R.O. |

DATE OF ISSUE
FEB - 4 1983
Ministry of Natural Resources
TORONTO

## LEGEND

- PATENTED LAND
- PATENTED FOR SURFACE RIGHTS ONLY
- LEASE
- LICENSE OF OCCUPATION
- CROWN LAND SALES
- LOCATED LAND
- CANCELLED
- MINING RIGHTS ONLY
- SURFACE RIGHTS ONLY
- HIGHWAY & ROUTE NO.
- ROADS
- TRAILS
- RAILWAYS
- POWER LINES
- MARSH OR MUSKEG
- MINES
- ORIGINAL SHORELINE

* used only with summer resort locations or settlements

TOWNSHIP OF

# RATHBUN

DISTRICT OF SUDBURY

SUDBURY MINING DIVISION

SCALE : 1 INCH = 40 CHAINS (1/2 MILE)

DR. DJT
DATE APR/72
PLAN NO. M.1071

ONTARIO
MINISTRY OF NATURAL RESOURCES
SURVEYS AND MAPPING BRANCH

1071

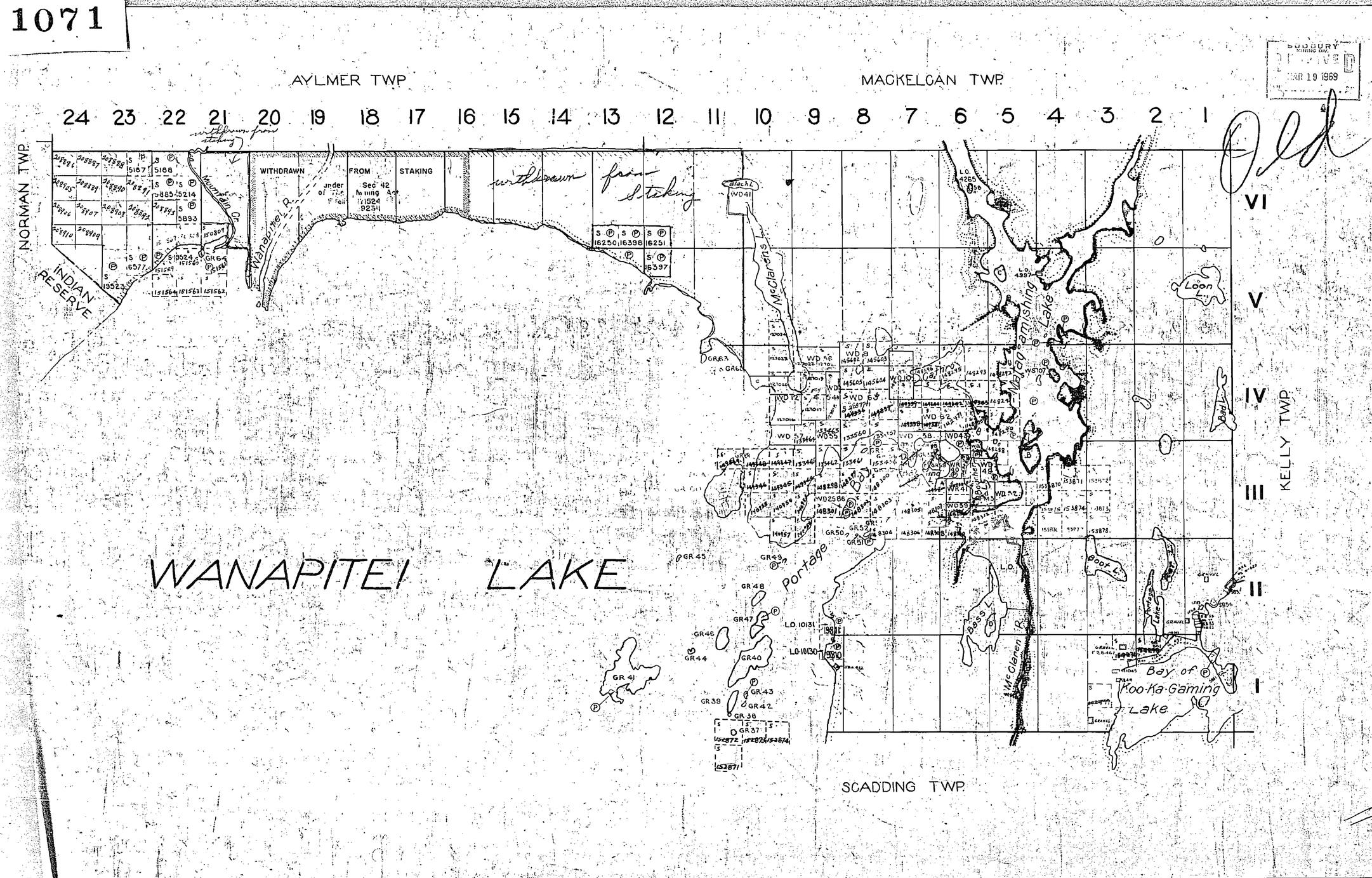


THE TOWNSHIP OF

# RATHBUN

DISTRICT OF SUDBURY

SUDBURY MINING DIVISION

SCALE 1 INCH TO 40 CHAINS

## LEGEND

| | |
|---|---|
| PATENTED LAND | P |
| CROWN LAND SALES | S |
| LICENSE OF OCCUPATION | L.O. |
| LOCATED LANDS | Loc. |
| FLOODED LANDS | |

## NOTES

WANAPITEI PROVINCIAL FOREST

FLOODING RIGHTS ON WANAPITEI LAKE AND ISLANDS CONTAINED THEREIN RESERVED TO ELEVATION OF CREST OF DAM AT OUTLET OF LAKE.

ISLANDS IN WANAPITEI LAKE WITHDRAWN FROM STAKING ON NOV. 23, 1926.

400' surface rights reservation around all lakes and rivers.

M1071

DEPARTMENT OF MINES
ONTARIO

1071

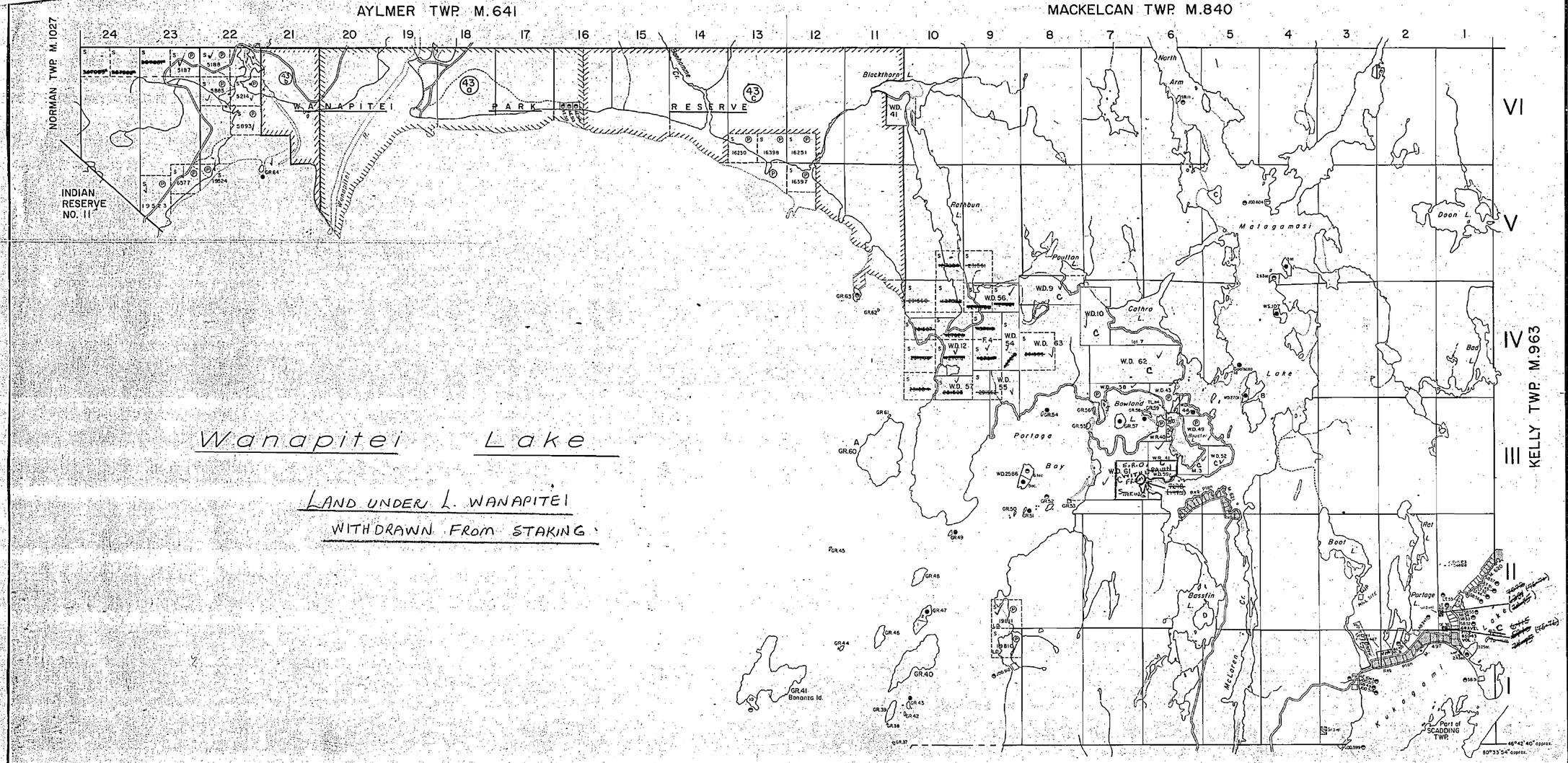
AYLMER TWP. M.641
MACKELCAN TWP. M.840
NORMAN TWP. M.1027
KELLY TWP. M.963
SCADDING TWP. M.1092
INDIAN RESERVE NO. 11
WANAPITEI PARK RESERVE
Wanapitei Lake
LAND UNDER L. WANAPITEI WITHDRAWN FROM STAKING
Blackthorn L.
North Arm
Rathbun L.
Peullan
Cathro L.
Malagamosi
Doan L.
Bad L.
Bowland
Portage Bay
Boot L.
Rat L.
Basstin L.
Portage L.
Lake
Meloren
Kukagomi
Bananig Id.
Part of SCADDING TWP.
WD. 41
WD.56
WD.9
WD.10
WD.12
WD.54
WD. 63
WD. 57
WD. 55
WD.62
WD2586
WD.45
WD.49
WD.52
WD.59
WD.60
WD.61
WD.64
WD.63
WD.2
WD.3
WD.4
WD.5
WD.6
WD.7
WD.8
WD.11
WD.13
WD.14
WD.15
WD.16
WD.17
WD.18
WD.19
WD.20
WD.21
WD.22
WD.23
WD.24
WD.25
WD.26
WD.27
WD.28
WD.29
WD.30
WD.31
WD.32
WD.33
WD.34
WD.35
WD.36
WD.37
WD.38
WD.39
WD.40
WD.41
WD.42
WD.43
WD.44
WD.46
WD.47
WD.48
WD.50
WD.51
WD.53
WD.58
WD.61
WD.64
WD.65
WD.66
WD.67
WD.68
WD.69
WD.70
WD.71
WD.72
WD.73
WD.74
WD.75
WD.76
WD.77
WD.78
WD.79
WD.80
WD.81
WD.82
WD.83
WD.84
WD.85
WD.86
WD.87
WD.88
WD.89
WD.90
WD.91
WD.92
WD.93
WD.94
WD.95
WD.96
WD.97
WD.98
WD.99
WD.100
WD.101
WD.102
WD.103

1071

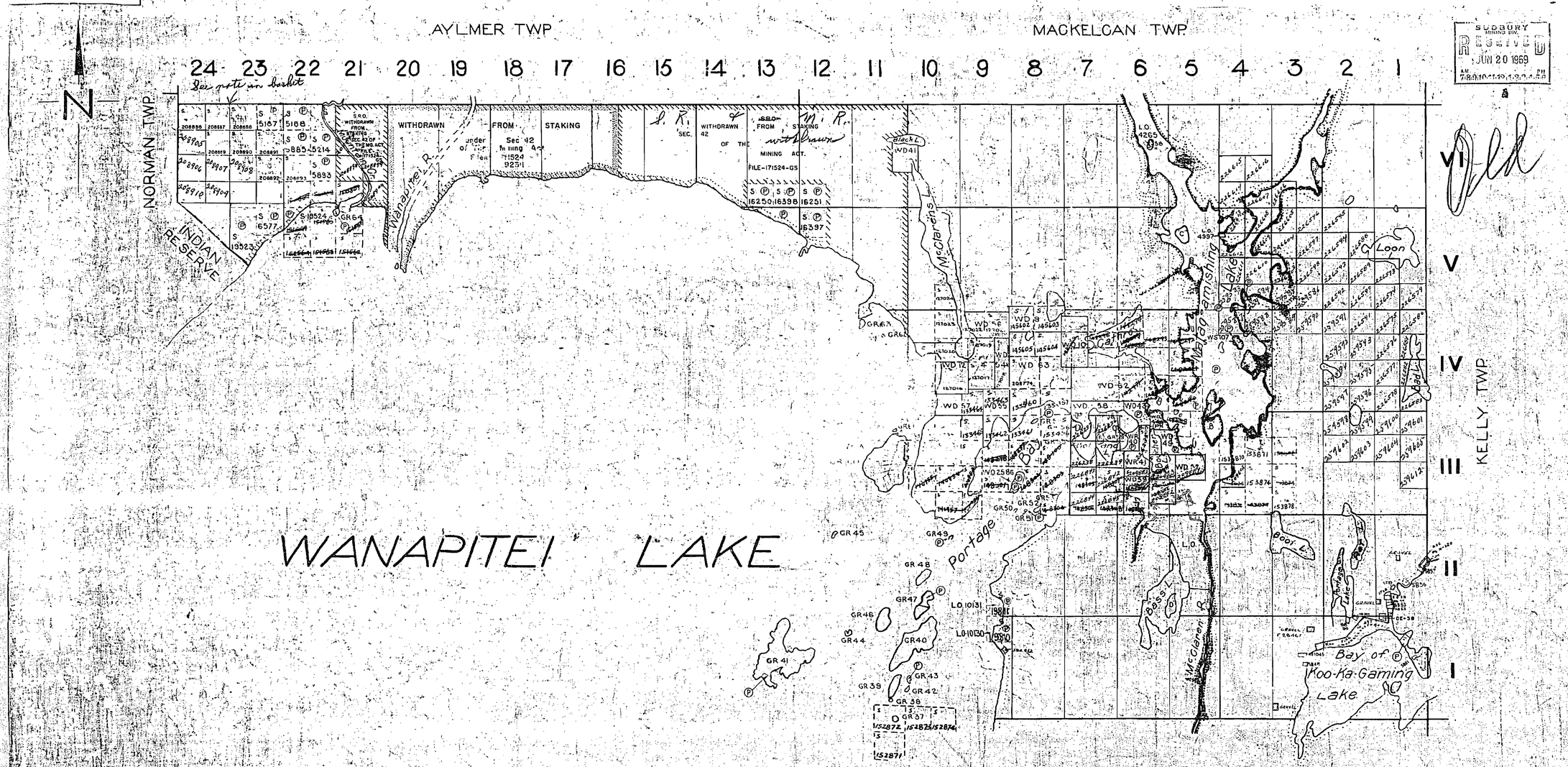


SUDBURY MINING DIV. RECEIVED JUN 20 1969

THE TOWNSHIP OF

# RATHBUN

DISTRICT OF SUDBURY

SUDBURY MINING DIVISION

SCALE 1 INCH TO 40 CHAINS

## LEGEND

| | |
|---|---|
| PATENTED LAND | P. |
| CROWN LAND SALES | C.S. |
| LICENSE OF OCCUPATION | L.O. |
| LOCATED LANDS | Loc. |
| FLOODED LANDS | |

## NOTES

WANAPITEI PROVINCIAL FOREST

FLOODING RIGHTS ON WANAPITEI LAKE AND ISLANDS CONTAINED THEREIN RESERVED TO ELEVATION OF CREST OF DAM AT OUTLET OF LAKE.

ISLANDS IN WANAPITEI LAKE WITHDRAWN FROM STAKING ON NOV. 23, 1926.

400' surface rights reservation around all lakes and rivers.

M1071

DEPARTMENT OF MINES
ONTARIO

1071

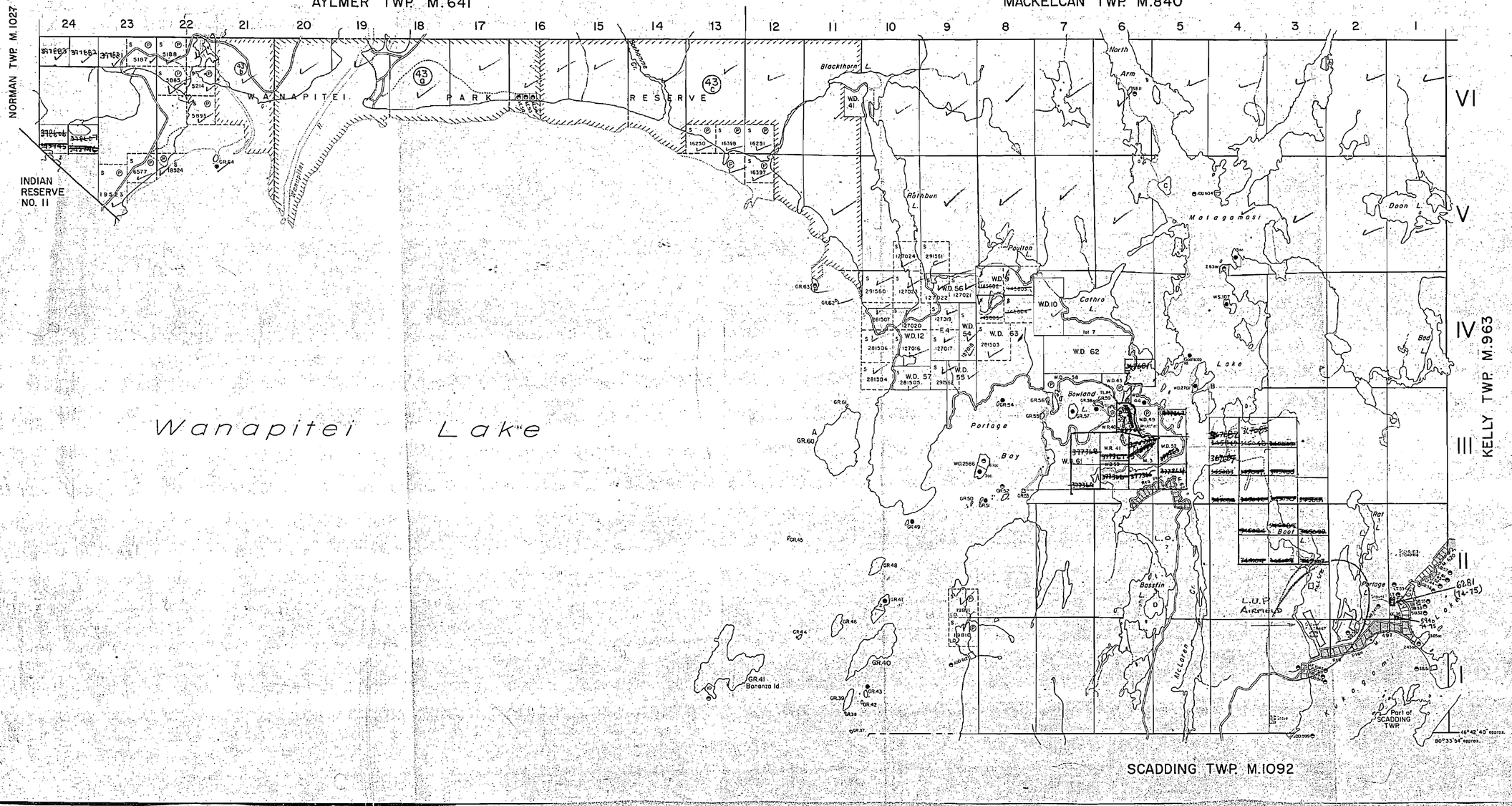


## NOTES

400' surface rights reservation along the shores of all lakes and rivers.

ISLANDS in Wanapitei Lake WITHDRAWN FROM STAKING under Sec. 38 (c) of Mining Act R.S.O. 1970. Nov. 23, 1926

FLOODING RIGHTS along the shores of Wanapitei Lake and islands contained therein to elev. 100.5' (crest of dam) reserved to H.E.P.C.
L.O. 6186 File 43815

Areas withdrawn from staking under Section 43 of the Mining Act: R.S.O. 1970

| | File | Date | Disposition |
|---|---|---|---|
| 43 a, 43 c | 171524 | May 5/65 | S.R. & M.R. |
| 43 a | " | June 9/69 | S.R.O. |
| 43 c | " | Oct. 6/69 | S.R. & M.R. |

SUDBURY
RECEIVED
JUN 5 1972
P.M.
7 8 9 10 11 12 1 2 3 4 5 6

## LEGEND

| | |
|---|---|
| PATENTED LAND | P or ● |
| PATENTED FOR SURFACE RIGHTS ONLY | |
| LEASE | |
| LICENSE OF OCCUPATION | L.O. |
| CROWN LAND SALES | C.S. |
| LOCATED LAND | Loc. |
| CANCELLED | C. |
| MINING RIGHTS ONLY | M.R.O. |
| SURFACE RIGHTS ONLY | S.R.O. |
| HIGHWAY & ROUTE NO. | 17 |
| ROADS | |
| TRAILS | |
| RAILWAYS | |
| POWER LINES | |
| MARSH OR MUSKEG | |
| MINES | |
| ORIGINAL SHORELINE | |

* used only with summer resort locations or when space is limited.

TOWNSHIP OF

# RATHBUN

DISTRICT OF SUDBURY

SUDBURY MINING DIVISION

SCALE: 1 INCH = 40 CHAINS (1/2 MILE)

DR. D.T.

DATE APR/72

PLAN NO. M.1071

MINISTRY OF NATURAL RESOURCES ONTARIO

G-4093

RATHBUN TWP.

PARKIN TOWNSHIP

NORMAN TOWNSHIP

AYLMER TOWNSHIP

WANAPITEI PROVINCIAL PARK

Bonhomme Point

INDIAN RESERVE No. 11

WANAPITEI LAKE

MACKELCAN TOWNSHIP

McCARTHY TOWNSHIP

MATAGAMASI LAKE

KUKAGAMI LAKE

KELLY LAKE TOWNSHIP

SCADDING TOWNSHIP

Portage Bay

Scadding Bay

GAWIN ISLAND

BIOUX'S ISLAND

SEAGULL ISLAND

BURNT ISLAND

BONANZA ISLAND

HIGH ISLAND

NOTE

MINING RIGHTS OF THE LAND AND THE LAND UNDER THE WATERS OF WANAPITEI LAKE ARE WITHDRAWN FROM STAKING OUT UNDER SEC. 36 OF THE MINING ACT, ORDER NO. 67/76 DATED NOV. 17, 1976 FILE 7590 VOL. 9

(R1)

Ontario

Ministry of Natural Resources

Ministry of Northern Development and Mines

DATE OF ISSUE
FEB 17 1993
SUDBURY
MINING RECORDER'S OFFICE

## INDEX TO LAND DISPOSITION

PLAN
G-4093

TOWNSHIP
RATHBUN

THE INFORMATION THAT APPEARS ON THIS MAP HAS BEEN COMPILED FROM VARIOUS SOURCES, AND ACCURACY IS NOT GUARANTEED. THOSE WISHING TO STAKE MINING CLAIMS SHOULD CONSULT WITH THE MINING RECORDER, MINISTRY OF NORTHERN DEVELOPMENT AND MINES, FOR ADDITIONAL INFORMATION ON THE STATUS OF THE LANDS SHOWN HEREON.

M.N.R. ADMINISTRATIVE DISTRICT
SUDBURY
MINING DIVISION
SUDBURY
LAND TITLES/REGISTRY DIVISION
SUDBURY

IN SERVICE June 16th 1992.

Scale 1:20 000

1000 Metres 0 1000 2000 Metres

1000 Feet 0 1000 2000 3000 4000 5000 6000 7000 8000 9000 10000 Feet

Contour Interval 10 Metres

Map base and land disposition drafting by Surveys and Mapping Branch, Ministry of Natural Resources.

The disposition of land, location of lot fabric and parcel boundaries on this index was compiled for administrative purposes only.

## SYMBOLS

Boundary
- Township, Meridian, Baseline
- Road allowance; surveyed / shoreline
- Lot/Concession; surveyed / unsurveyed
- Parcel; surveyed / unsurveyed
- Right-of-way; road / railway / utility
- Reservation
- Cliff, Pit, Pile
- Contour
  - Interpolated
  - Approximate
  - Depression
- Control point (horizontal)
- Flooded land
- Mine head frame
- Pipeline (above ground)
- Railway; single track / double track / abandoned
- Road; highway, county, township / access / trail, bush
- Shoreline (original)
- Transmission line
- Wooded area

## DISPOSITION OF CROWN LANDS

Patent
- Surface & Mining Rights
- Surface Rights Only
- Mining Rights Only

Lease
- Surface & Mining Rights
- Surface Rights Only
- Mining Rights Only

Licence of Occupation
Order-in-Council OC
Cancelled
Reservation
Sand & Gravel

### AREAS WITHDRAWN FROM DISPOSITION

MRO - Mining Rights Only
SRO - Surface Rights Only
M + S - Mining and Surface Rights

| Description | Order No. | Date | Disposition | File |
|---|---|---|---|---|
| SEC. 36/80 | W.67/76 | 17/11/76 | MRO | 7590 vol.9 |
| ~~SEC 80/80~~ | ~~—~~ | ~~4/84~~ | ~~2/05/84~~ | ~~M & S~~ |
| ISLANDS IN WANAPITEI LAKE WITHDRAWN FROM STAKING UNDER SEC. 38(a) OF MINING ACT R.S.O. 1970 NOV. 25, 1926. | | | | |
| ~~Surplus 36~~ | 0.2185 | 10/04/88 | M & S | |

### NOTES

FLOODING RIGHTS ALONG THE SHORES OF WANAPITEI LAKE AND ISLANDS CONTAINED THEREIN TO ELEV. 100.5' (CREST OF DAM) RESERVED TO ONTARIO HYDRO, L.O. 6186

G-4093

G-4093

RATHBUN TWP.

PARKIN TOWNSHIP

AYLMER TOWNSHIP

MACKELCAN TOWNSHIP

McCARTHY TOWNSHIP

NORMAN TOWNSHIP

WANAPITEI PROVINCIAL PARK

Bonhomme Point

INDIAN RESERVE No. 11

NORMAN TOWNSHIP

WANAPITEI LAKE

(R1) NOTE
MINING RIGHTS OF THE LAND AND THE LAND UNDER THE WATERS OF WANAPITEI LAKE ARE WITHDRAWN FROM STAKING OUT UNDER SEC. 35 OF THE MINING ACT, ORDER NO. 67/76 DATED NOV. 17, 1976. FILE 7596 VOL. 9

1197808 1197580 1197581 1197807 1197609 1197610 1197611 1197784 1197783 1197764 1197782 1197757 1197759 1197760 1197761 1197800 1197801 1197802 1197803 1197804 1197785 1197786 1197787 1197788 1197704 1125683 1125684 1125688 1179499 1197582 1197490 1179500 1179616 1179617 1179618 1179619 1179620 1179621 1179622 1179623 1179624 1179625 1179626 1179627 1179628 1179629 1179630 1179631 1179632 1179633 1179634 1179635 1179636 1179637 1179638 1179639 1179640 1179641 1179642 1179643 1179644 1179645 1179646 1179647 1179648 1179649 1179650 1179651 1179652 1179653 1179654 1179655 1179656 1179657 1179658 1179659 1179660 1179661 1179662 1179663 1179664 1179665 1179666 1179667 1179668 1179669 1179670 1179671 1179672 1179673 1179674 1179675 1179676 1179677 1179678 1179679 1179680 1179681 1179682 1179683 1179684 1179685 1179686 1179687 1179688 1179689 1179690 1179691 1179692 1179693 1179694 1179695 1179696 1179697 1179698 1179699 1179700 1179701 1179702 1179703 1179704 1179705 1179706 1179707 1179708 1179709 1179710 1179711 1179712 1179713 1179714 1179715 1179716 1179717 1179718 1179719 1179720 1179721 1179722 1179723 1179724 1179725 1179726 1179727 1179728 1179729 1179730 1179731 1179732 1179733 1179734 1179735 1179736 1179737 1179738 1179739 1179740 1179741 1179742 1179743 1179744 1179745 1179746 1179747 1179748 1179749 1179750 1179751 1179752 1179753 1179754 1179755 1179756 1179757 1179758 1179759 1179760 1179761 1179762 1179763 1179764 1179765 1179766 1179767 1179768 1179769 1179770 1179771 1179772 1179773 1179774 1179775 1179776 1179777 1179778 1179779 1179780 1179781 1179782 1179783 1179784 1179785 1179786 1179787 1179788 1179789 1179790 1179791 1179792 1179793 1179794 1179795 1179796 1179797 1179798 1179799 1179800 1179801 1179802 1179803 1179804 1179805 1179806 1179807 1179808 1179809 1179810 1179811 1179812 1179813 1179814 1179815 1179816 1179817 1179818 1179819 1179820 1179821 1179822 1179823 1179824 1179825 1179826 1179827 1179828 1179829 1179830 1179831 1179832 1179833 1179834 1179835 1179836 1179837 1179838 1179839 1179840 1179841 1179842 1179843 1179844 1179845 1179846 1179847 1179848 1179849 1179850 1179851 1179852 1179853 1179854 1179855 1179856 1179857 1179858 1179859 1179860 1179861 1179862 1179863 1179864 1179865 1179866 1179867 1179868 1179869 1179870 1179871 1179872 1179873 1179874 1179875 1179876 1179877 1179878 1179879 1179880 1179881 1179882 1179883 1179884 1179885 1179886 1179887 1179888 1179889 1179890 1179891 1179892 1179893 1179894 1179895 1179896 1179897 1179898 1179899 1179900 1179901 1179902 1179903 1179904 1179905 1179906 1179907 1179908 1179909 1179910 1179911 1179912 1179913 1179914 1179915 1179916 1179917 1179918 1179919 1179920 1179921 1179922 1179923 1179924 1179925 1179926 1179927 1179928 1179929 1179930 1179931 1179932 1179933 1179934 1179935 1179936 1179937 1179938 1179939 1179940 1179941 1179942 1179943 1179944 1179945 1179946 1179947 1179948 1179949 1179950 1179951 1179952 1179953 1179954 1179955 1179956 1179957 1179958 1179959 1179960 1179961 1179962 1179963 1179964 1179965 1179966 1179967 1179968 1179969 1179970 1179971 1179972 1179973 1179974 1179975 1179976 1179977 1179978 1179979 1179980 1179981 1179982 1179983 1179984 1179985 1179986 1179987 1179988 1179989 1179990 1179991 1179992 1179993 1179994 1179995 1179996 1179997 1179998 1179999 1180000

Doon Lake

KUKAGAMI LAKE

MATAGAMASI LAKE

KELLY TOWNSHIP

SCADDING TOWNSHIP

Portage Bay

Scadding Bay

BROUK'S ISLAND

SEAGULL ISLAND

HIGH ISLAND

GAVIN ISLAND

GOALSCAP ISLAND

BURNT ISLAND

BONANZA ISLAND

SHAW ISLAND

ZONE 17

Ministry of Natural Resources
Ontario

Ministry of Northern Development and Mines

## INDEX TO LAND DISPOSITION

PLAN
G-4093

TOWNSHIP
RATHBUN

THE INFORMATION THAT APPEARS ON THIS MAP HAS BEEN COMPILED FROM VARIOUS SOURCES AND ACCURACY IS NOT GUARANTEED. THOSE WISHING TO STAKE MINING CLAIMS SHOULD CONSULT WITH THE MINING RECORDER, MINISTRY OF NORTHERN DEVELOPMENT AND MINES, FOR ADDITIONAL INFORMATION ON THE STATUS OF THE LANDS SHOWN HEREON.

M.N.R. ADMINISTRATIVE DISTRICT
SUDBURY

MINING DIVISION
SUDBURY

LAND TITLES/REGISTRY DIVISION
SUDBURY

DATE OF ISSUE
JAN 10 1992
SUDBURY
MINING RECORDER'S OFFICE

IN SERVICE JUNE 14th 1992.

Scale 1:20 000

1000 Metres 0 1000 2000 Metres

1000 Feet 0 1000 2000 3000 4000 5000 6000 7000 8000 9000 10000 Feet

Contour Interval 10 Metres

Map base and land disposition drafting by Surveys and Mapping Branch, Ministry of Natural Resources.

The disposition of land, location of lot fabric and parcel boundaries on this index was compiled for administrative purposes only.

## SYMBOLS

Boundary
- Township, Meridian, Baseline
- Road allowance; surveyed
- shoreline
- Lot/Concession; surveyed
- unsurveyed
- Parcel; surveyed
- unsurveyed
- Right-of-way; road
- railway
- utility
- Reservation
- Cliff, Pit, Pile
- Contour
- Interpolated
- Approximate
- Depression
- Control point (horizontal)
- Flooded land
- Mine head frame
- Pipeline (above ground)
- Railway; single track
- double track
- abandoned
- Road; highway, county, township
- access
- trail, bush
- Shoreline (original)
- Transmission line
- Wooded area

## DISPOSITION OF CROWN LANDS

Patent
- Surface & Mining Rights
- Surface Rights Only
- Mining Rights Only

Lease
- Surface & Mining Rights
- Surface Rights Only
- Mining Rights Only

- Licence of Occupation
- Order-in-Council
- Cancelled
- Reservation
- Sand & Gravel
- LAND USE PERMIT

## AREAS WITHDRAWN FROM DISPOSITION

MRO - Mining Rights Only
SRO - Surface Rights Only
M + S - Mining and Surface Rights

| Description | Order No. | Date | Disposition | File |
|---|---|---|---|---|
| (R1) SEC. 36/80 | W-67/76 | 17/11/76 | MRO | 7596 vol. 9 |
| (R2) 560-86/80 | W-4/84 | 22/02/84 | M & S | |

ISLANDS IN WANAPITEI LAKE WITHDRAWN FROM STAKING UNDER SEC. 38(c) OF MINING ACT R.S.O. 1970 NOV. 23, 1926.

Section 36 | 0.2785 | 10/04/85 | M & S

## NOTES

FLOODING RIGHTS ALONG THE SHORES OF WANAPITEI LAKE AND ISLANDS CONTAINED THEREIN TO ELEV. 100.3' (CREST OF DAM) RESERVED TO ONTARIO HYDRO, L.O. 6186

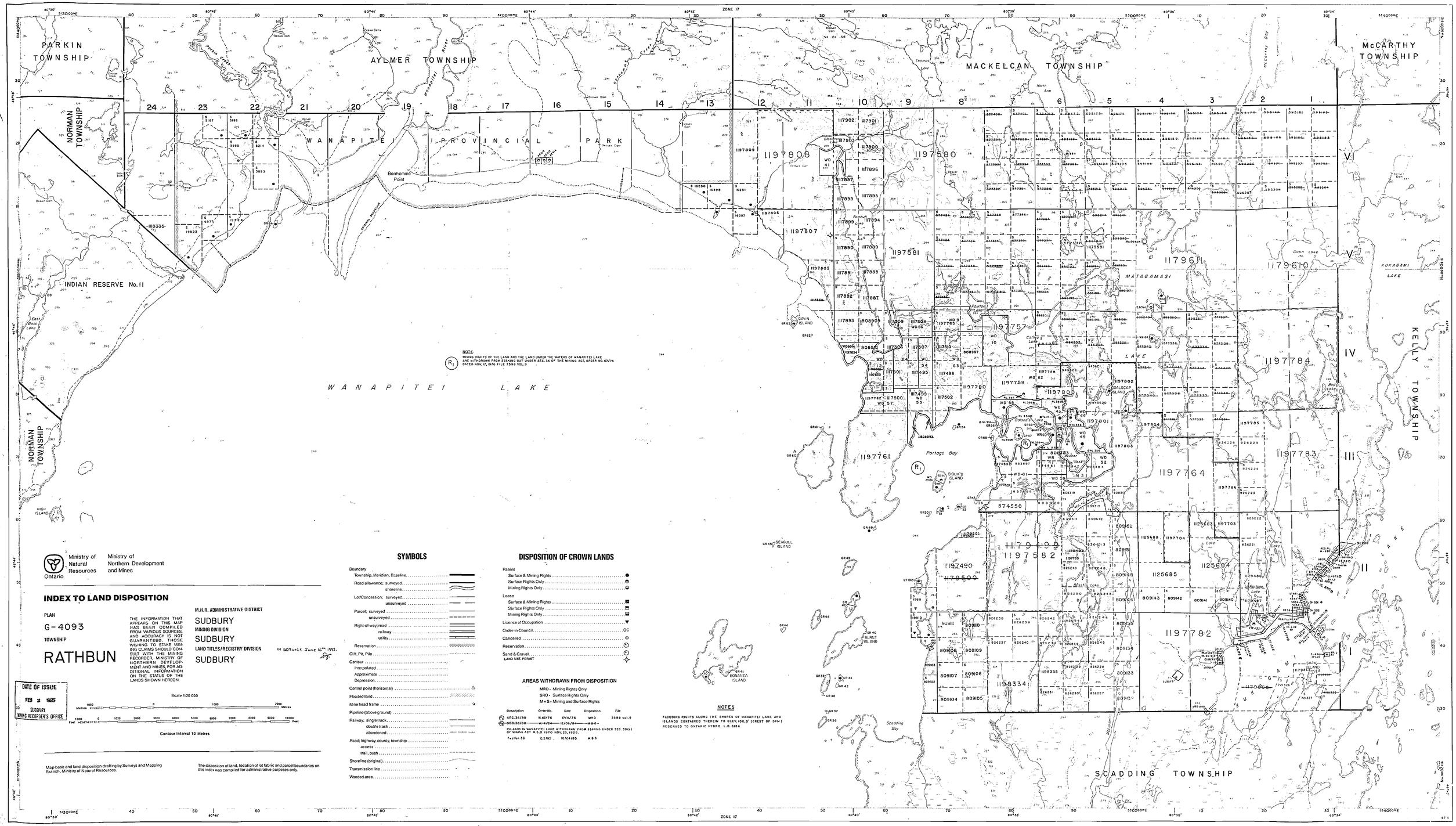


Ministry of Natural Resources
Ministry of Northern Development and Mines
Ontario

## INDEX TO LAND DISPOSITION

PLAN
G-4093
TOWNSHIP
RATHBUN

THE INFORMATION THAT APPEARS ON THIS MAP HAS BEEN COMPILED FROM VARIOUS SOURCES, AND ACCURACY IS NOT GUARANTEED. THOSE WISHING TO STAKE MINING CLAIMS SHOULD CONSULT WITH THE MINING RECORDER, MINISTRY OF NORTHERN DEVELOPMENT AND MINES, FOR ADDITIONAL INFORMATION ON THE STATUS OF THE LANDS SHOWN HEREON.

M.N.R. ADMINISTRATIVE DISTRICT
SUDBURY
MINING DIVISION
SUDBURY
LAND TITLES/REGISTRY DIVISION
SUDBURY

IN SERVICE JUNE 16th 1992.

DATE OF ISSUE
FEB 2 1995
SUDBURY
MINING RECORDER'S OFFICE

Scale 1:20 000

Contour Interval 10 Metres

Map base and land disposition drafting by Surveys and Mapping Branch, Ministry of Natural Resources.

The disposition of land, location of lot fabric and parcel boundaries on this index was compiled for administrative purposes only.

## SYMBOLS

Boundary
- Township, Meridian, Baseline
- Road allowance; surveyed
- shoreline
- Lot/Concession; surveyed
- unsurveyed
- Parcel; surveyed
- unsurveyed
- Right-of-way; road
- railway
- utility
- Reservation
- Cliff, Pit, Pile
- Contour
- Interpolated
- Approximate
- Depression
- Control point (horizontal)
- Flooded land
- Mine head frame
- Pipeline (above ground)
- Railway; single track
- double track
- abandoned
- Road; highway, county, township
- access
- trail, bush
- Shoreline (original)
- Transmission line
- Wooded area

## DISPOSITION OF CROWN LANDS

Patent
- Surface & Mining Rights
- Surface Rights Only
- Mining Rights Only

Lease
- Surface & Mining Rights
- Surface Rights Only
- Mining Rights Only

Licence of Occupation

Order-in-Council — OC

Cancelled

Reservation

Sand & Gravel — LAND USE PERMIT

### AREAS WITHDRAWN FROM DISPOSITION

MRO - Mining Rights Only
SRO - Surface Rights Only
M + S - Mining and Surface Rights

| Description | Order No. | Date | Disposition | File |
|---|---|---|---|---|
| SEC. 36/80 | W.67/76 | 17/11/76 | MRO | 7598 vol. 9 |
| ~~SEC. 36/80~~ | ~~W.4/84~~ | ~~12/06/84~~ | ~~M & S~~ | |

ISLANDS IN WANAPITEI LAKE WITHDRAWN FROM STAKING UNDER SEC. 36(1) OF MINING ACT R.S.O. 1970 NOV. 23, 1926.

| | | | |
|---|---|---|---|
| Section 36 | 0.2185 | 10/04/85 | M & S |

### NOTES

FLOODING RIGHTS ALONG THE SHORES OF WANAPITEI LAKE AND ISLANDS CONTAINED THEREIN TO ELEV. 100.5' (CREST OF DAM) RESERVED TO ONTARIO HYDRO. L.O. 6186

G-4093
RATHBUN TWP.