

W. 312

RAYNER LAKE

W. 312

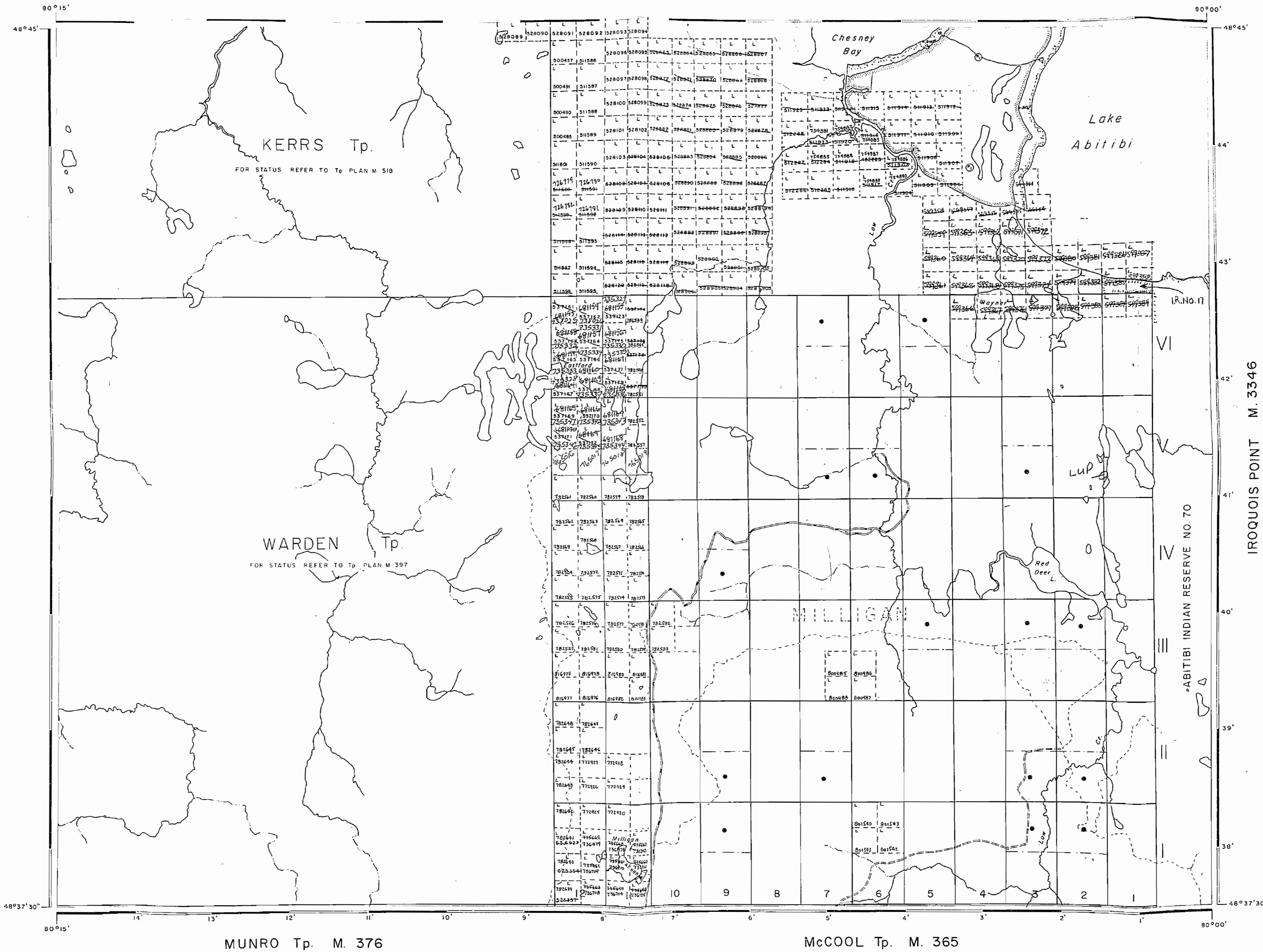
NOTES

400' surface rights reservation along the shores of all lakes and rivers.

Areas withdrawn from staking under Section 43 of the Mining Act. (R. S.O. '70)

Order No.	File	Date	Disposition
W2779	188511	Nov. 21 '79	surface & mining rights, including buffer zone 200m from shoreline

CHESNEY BAY M. 399

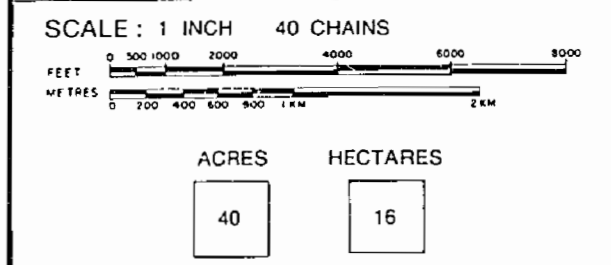


LEGEND

HIGHWAY AND ROUTE NO.	
OTHER ROADS	
TRAILS	
SURVEYED LINES	
TOWNSHIPS, BASE LINES, ETC.	
LOTS, MINING CLAIMS, PARCELS, ETC.	
UNSURVEYED LINES	
LOT LINES	
PARCEL BOUNDARY	
MINING CLAIMS ETC.	
RAILWAY AND RIGHT OF WAY	
UTILITY LINES	
NON-PERENNIAL STREAM	
FLOODING OR FLOODING RIGHTS	
SUBDIVISION	
ORIGINAL SHORELINE	
MARSH OR MUSKEG	
MINES	
Proposed Archaeological Site	

DISPOSITION OF CROWN LANDS

TYPE OF DOCUMENT	SYMBOL
PATENT, SURFACE & MINING RIGHTS	
- SURFACE RIGHTS ONLY	
- MINING RIGHTS ONLY	
LEASE, SURFACE & MINING RIGHTS	
- SURFACE RIGHTS ONLY	
- MINING RIGHTS ONLY	
LICENCE OF OCCUPATION	
CROWN LAND SALE	
ORDER-IN-COUNCIL	
RESERVATION	
CANCELLED	
SAND & GRAVEL	



AREA
RAYNER LAKE
 DISTRICT
 COCHRANE
 MINING DIVISION
 LARDER LAKE

Ministry of Natural Resources #7
 Ontario Surveys and Mapping Branch
 Date May '73 Plan No.
 National Topographical Series 42 A 9
M. 375

IROQUOIS POINT M. 3346

ABITIBI INDIAN RESERVE NO. 70

McCOOL Tp. M. 365

MUNRO Tp. M. 376

REPLACES AUGUST 20 1984 486801

W. 312

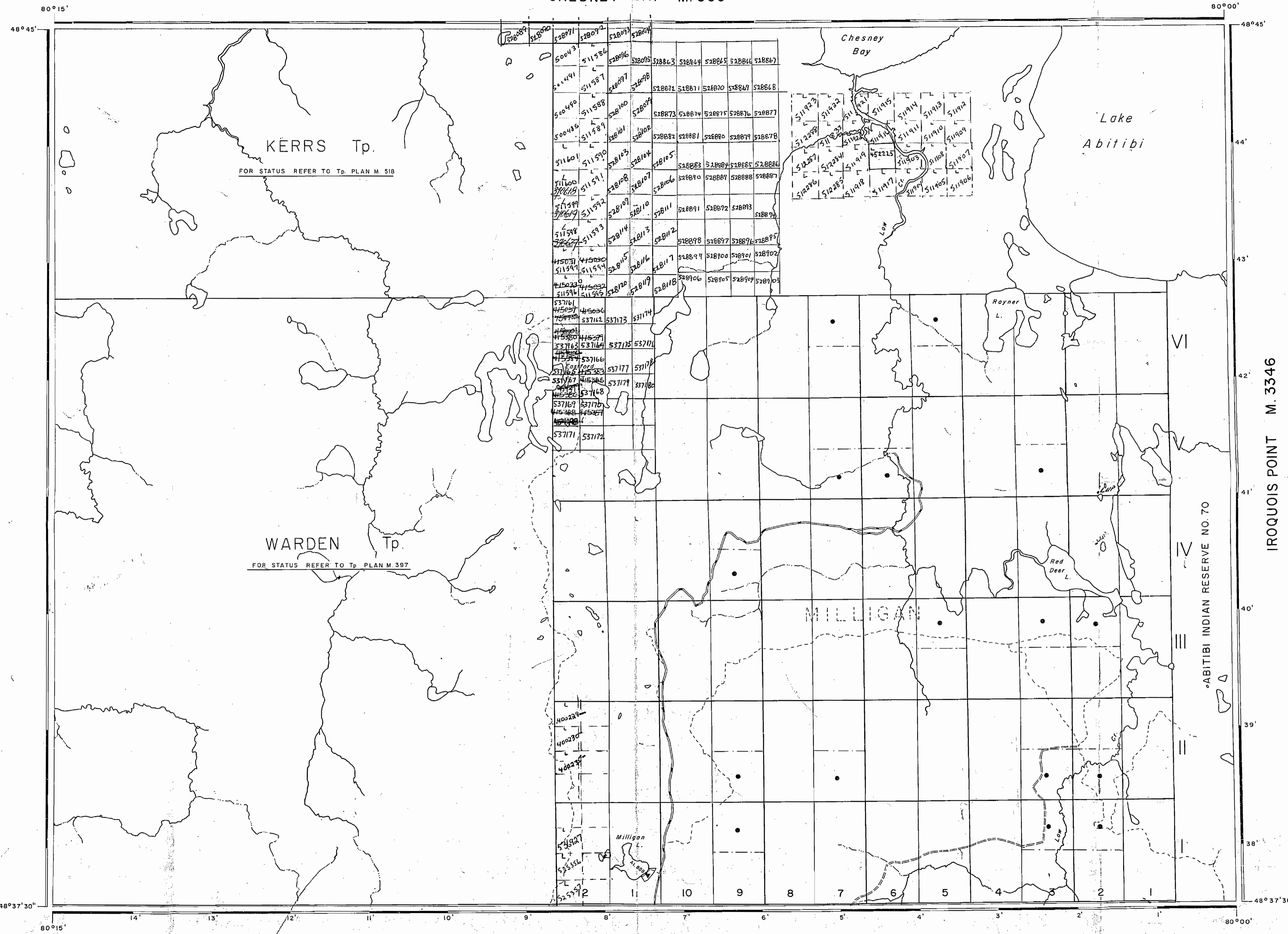
RAYNER LAKE

W. 312

NOTES

400' surface rights reservation along the shores of all lakes and rivers.

CHESNEY BAY M. 399



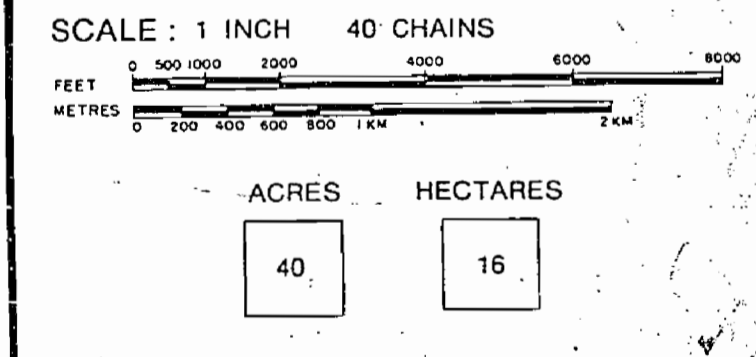
Replaced by Mylar Sept 13/79

LEGEND

HIGHWAY AND ROUTE No.	
OTHER ROADS	
TRAILS	
SURVEYED LINES:	
TOWNSHIPS, BASE LINES, ETC.	
LOTS, MINING CLAIMS, PARCELS, ETC.	
UNSURVEYED LINES:	
LOT LINES	
PARCEL BOUNDARY	
MINING CLAIMS ETC.	
RAILWAY AND RIGHT OF WAY	
UTILITY LINES	
NON-PERENNIAL STREAM	
FLOODING OR FLOODING RIGHTS	
SUBDIVISION	
ORIGINAL SHORELINE	
MARSH OR MUSKOG	
MINES	

DISPOSITION OF CROWN LANDS

TYPE OF DOCUMENT	SYMBOL
PATENT, SURFACE & MINING RIGHTS	
SURFACE RIGHTS ONLY	
MINING RIGHTS ONLY	
LEASE, SURFACE & MINING RIGHTS	
SURFACE RIGHTS ONLY	
MINING RIGHTS ONLY	
LICENCE OF OCCUPATION	
CROWN LAND SALE	
ORDER-IN-COUNCIL	
RESERVATION	
CANCELLED	
SAND & GRAVEL	



AREA

RAYNER LAKE

DISTRICT

COCHRANE

MINING DIVISION

LARDER LAKE #7

Ministry of Natural Resources
Ontario Surveys and Mapping Branch

Date May '73 Plan No. M. 375

National Topographical Series 42 A 9

486801

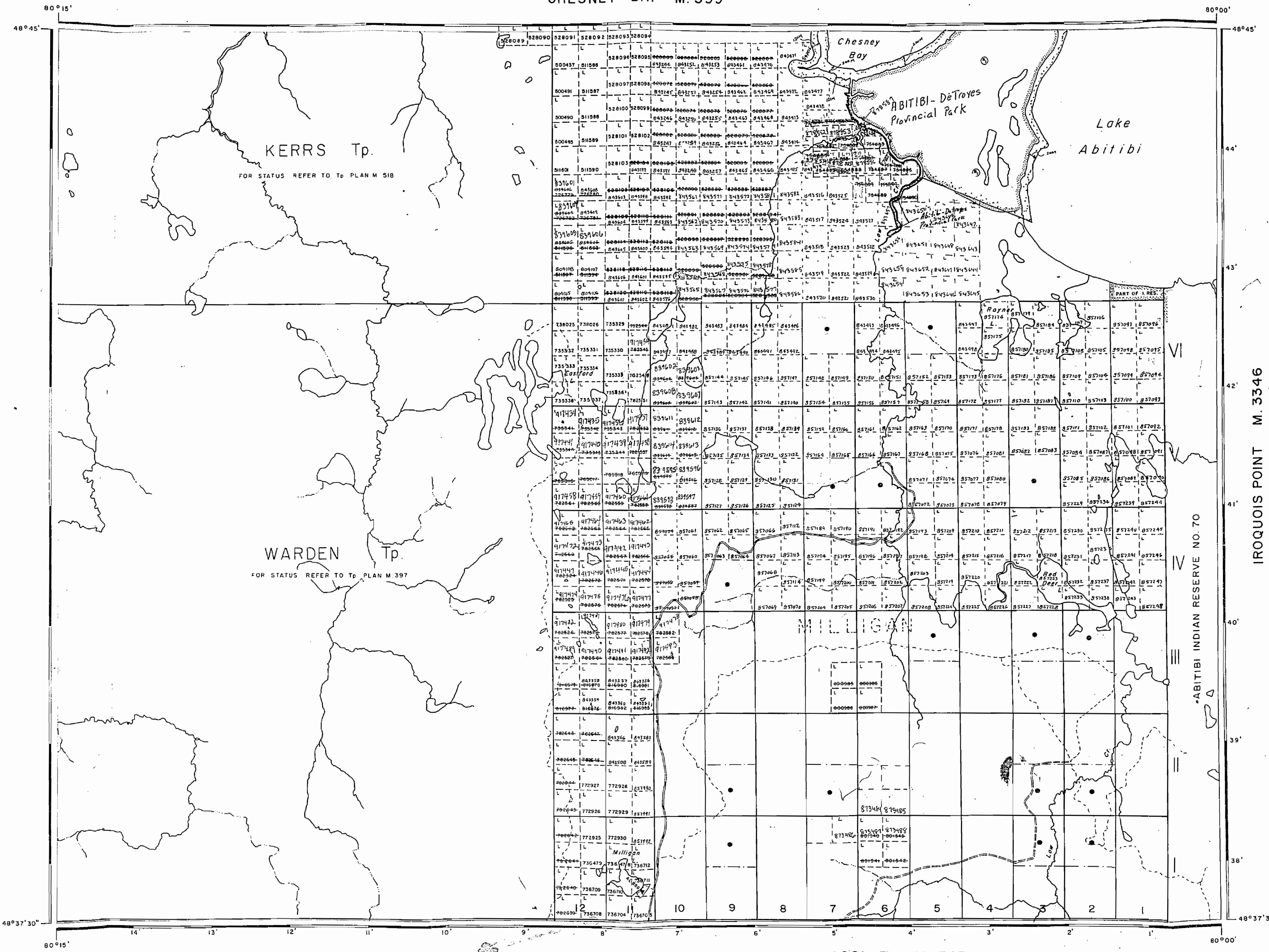
NOTES

400' surface rights reservation along the shores of all lakes and rivers.

Areas withdrawn from staking under Section 43 of the Mining Act. (R.S.O. '70)

Order No.	File	Date	Disposition
W27/79	188511	Nov. 21 '79	surface & mining rights.

CHESNEY BAY M. 399

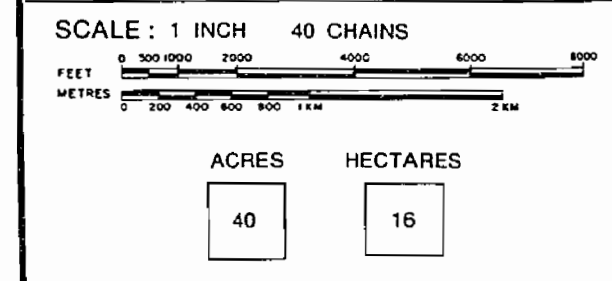


LEGEND

- HIGHWAY AND ROUTE No.
- OTHER ROADS
- TRAILS
- SURVEYED LINES:
 - TOWNSHIPS, BASE LINES, ETC.
 - LOTS, MINING CLAIMS, PARCELS, ETC.
- UNSURVEYED LINES:
 - LOT LINES
 - PARCEL BOUNDARY
 - MINING CLAIMS ETC.
- RAILWAY AND RIGHT OF WAY
- UTILITY LINES
- NON-PERENNIAL STREAM
- FLOODING OR FLOODING RIGHTS
- SUBDIVISION
- ORIGINAL SHORELINE
- MARSH OR MUSKEG
- MINES

DISPOSITION OF CROWN LANDS

TYPE OF DOCUMENT	SYMBOL
PATENT, SURFACE & MINING RIGHTS	
.. SURFACE RIGHTS ONLY.	
.. MINING RIGHTS ONLY	
LEASE, SURFACE & MINING RIGHTS	
.. SURFACE RIGHTS ONLY	
.. MINING RIGHTS ONLY	
LICENCE OF OCCUPATION	
CROWN LAND SALE	
ORDER-IN-COUNCIL	
RESERVATION	
CANCELLED	
SAND & GRAVEL	



AREA
RAYNER LAKE
 DISTRICT
 COCHRANE
 MINING DIVISION
 LARDER LAKE #7

Ministry of Natural Resources
 Ontario Surveys and Mapping Branch
 Date May '73 Plan No.
 National Topographical Series 42 A 9
M. 375

IROQUOIS POINT M. 3346

ABITIBI INDIAN RESERVE NO. 70

MUNRO Tp. M. 376

McCOOL Tp. M. 365