1074

MELROSE

REEVES

MUSKEGO

Scorch Creek

Groundhog River

Mt. Lake

7½ 6 4½ 3 1½

7½ 6 4½ 3 1½

1074

DATE OF ISSUE
NOV 29 1941

Scale ~ 40 Chains ~ 1 Inch

Melrose Twp. (M.861)

Muskego Twp. (M.881)

Sewell Twp. (M.1102)

Penhorwood Twp. (M.1055)

THE TOWNSHIP OF

REEVES

DISTRICT OF SUDBURY

PORCUPINE MINING DIVISION

SCALE: 1-INCH = 40 CHAINS

LEGEND

PATENTED LAND	P
CROWN LAND SALE	C.S.
LEASES	L
LOCATED LAND	Loc.
LICENSE OF OCCUPATION	L.O.
MINING RIGHTS ONLY	M.R.O.
SURFACE RIGHTS ONLY	S.R.O.
ROADS	
IMPROVED ROADS	
KING'S HIGHWAYS	
RAILWAYS	
POWER LINES	
MARSH OR MUSKEG	
MINES	
CANCELLED	C

NOTES

400' SURFACE RIGHTS RESERVATION AROUND ALL LAKES AND RIVERS.

Areas withdrawn from staking under Section 43 of the Mining Act (R.S.O. 1970).

	File	Date	Disposition
42	163002	27/7/72	surface mining rights
43	163006	DEC. 27, 1972	S.R.O.
43	163006	JAN. 17, 1973	S.R.O.

PORCUPINE MINING DIVISION
RECEIVED
JAN 20 1976
7 | 8 | 9 | 10 | 11 | 12 | 1 | 2 | 3 | 4 | 5 | 6

PLAN NO. M.1074

ONTARIO
MINISTRY OF NATURAL RESOURCES
SURVEYS AND MAPPING BRANCH

MELROSE TP. M.861

MUSKEGO TP. M.881

SEWELL TP. M.1102

PENHORWOOD TP. M.1055

THE TOWNSHIP OF

REEVES

DISTRICT OF SUDBURY

PORCUPINE MINING DIVISION

SCALE: 1-INCH = 40 CHAINS

LEGEND

PATENTED LAND	● or Ⓟ
CROWN LAND SALE	C.S.
LEASES	Ⓛ
LOCATED LAND	Loc.
LICENSE OF OCCUPATION	L.O.
MINING RIGHTS ONLY	M.R.O.
SURFACE RIGHTS ONLY	S.R.O.
ROADS	
IMPROVED ROADS	
KING'S HIGHWAYS	
RAILWAYS	
POWER LINES	
MARSH OR MUSKEG	
MINES	
CANCELLED	C.
PATENTED S.R.O.	◒

NOTES

400' surface rights reservation along the shores of all lakes and rivers.

Areas withdrawn from staking under Section 43 of the Mining Act (R.S.O. 1970).

Order No.	File	Date	Disposition
Ⓢ	163002	27/7/72	S.R. & M.R.

Ⓡ S.R.O. withdrawn from staking under Sec 34(d) of the Mining Act (R.S.O. 1960). File 163006.

REMOVED FROM ACTIVE FILE. 27/08/90

THE INFORMATION THAT APPEARS ON THIS MAP HAS BEEN COMPILED FROM VARIOUS SOURCES, AND ACCURACY IS NOT GUARANTEED. THOSE WISHING TO STAKE MINING CLAIMS SHOULD CONSULT WITH THE MINING RECORDER, MINISTRY OF NORTHERN DEVELOPMENT AND MINES, FOR ADDITIONAL INFORMATION ON THE STATUS OF THE LANDS SHOWN HEREON.

Rec. Feb. 11/80

PLAN NO. M.1074

ONTARIO

MINISTRY OF NATURAL RESOURCES

SURVEYS AND MAPPING BRANCH

725528

MELROSE TP. M.861

MUSKEGO, TP. M.831

SEWELL TP. M.1102

PENHORWOOD TP. M.1055

THE TOWNSHIP OF REEVES

DISTRICT OF SUDBURY

PORCUPINE MINING DIVISION

SCALE: 1-INCH = 40 CHAINS

LEGEND

PATENTED LAND	● or Ⓟ
CROWN LAND SALE	C.S.
LEASES	Ⓛ
LOCATED LAND	Loc.
LICENSE OF OCCUPATION	L.O.
MINING RIGHTS ONLY	M.R.O.
SURFACE RIGHTS ONLY	S.R.O.
ROADS	
IMPROVED ROADS	
KING'S HIGHWAYS	
RAILWAYS	
POWER LINES	
MARSH OR MUSKEG	
MINES	
CANCELLED	C.
PATENTED S.R.O.	⊖

NOTES

400' surface rights reservation along the shores of all lakes and rivers.

Areas withdrawn from staking under Section 43 of the Mining Act (R.S.O. 1970).

Order No.	File	Date	Disposition

(RI) W.48/72 July 27/72 S.R. - M.R. Sec. 43 of the Mining Act R.S.O. 1970 (Seed Orchard) (#313)

~~SURFACE AND MINING RIGHTS WITHDRAWN FROM PROSPECTING STAKING OUT, SALE OR LEASE UNDER SECTION 35 OF THE MINING ACT, R.S.O. 1990 DATED 95-MAY-29 ORDER NO. W-P-7-95 NER~~

(RS)

(R2) SURFACE AND MINING RIGHTS RE-OPENED FOR PROSPECTING STAKING OUT, SALE OR LEASE UNDER SECTION 35 OF THE MINING ACT, R.S.O. 1990 DATED 96-NOV-18 AT 12:47 P.M. ORDER NO. O-P-31/96 NER

SAND AND GRAVEL

(G) M.T.C. PIT 3A2 FILE 149632

DATE OF ISSUE

DEC 1 1 1997

PROVINCIAL RECORDING OFFICE - SUDBURY

F/ - SUBJECT TO FORESTRY ACTIVITY IN 1993-94 GORDON COSENS F.M.A.

O - Opening June 1, 1997 (see Ont. Gazette)

CHECKED BY MCR AUGUST 27/90
PLACED ON ACTIVE FILE AUGUST 27/90.

PLAN NO. G-1206

ONTARIO
MINISTRY OF NATURAL RESOURCES
SURVEYS AND MAPPING BRANCH

4701.M

Melrose Twp. (M.861)

Muskego Twp. (M.881)

Sewell Twp. (M.1102)

Penhorwood Twp. (M.1055)

THE TOWNSHIP OF

REEVES

DISTRICT OF SUDBURY

PORCUPINE MINING DIVISION

SCALE: 1-INCH 40 CHAINS

LEGEND

PATENTED LAND	(P)
CROWN LAND SALE	C.S.
LEASES	(L)
LOCATED LAND	Loc.
LICENSE OF OCCUPATION	L.O.
MINING RIGHTS ONLY	M.R.O.
SURFACE RIGHTS ONLY	S.R.O.
ROADS	
IMPROVED ROADS	
KING'S HIGHWAYS	
RAILWAYS	
POWER LINES	
MARSH OR MUSKEG	
MINES CANCELLED	C.

NOTES

400' SURFACE RIGHTS RESERVATION AROUND ALL LAKES AND RIVERS.

RECEIVED
OCT 9 1909
AM 7 8 9 10 11 12 1 2 3 4 5 6 PM

PLAN NO. M.1074

DEPARTMENT OF MINES
— ONTARIO —

TRIM LINE

1074

Melrose Twp. (M.861)

Muskego Twp. (M.881)

Sewell Twp. (M.1102)

Penhorwood Twp. (M.1055)

THE TOWNSHIP OF

REEVES

DISTRICT OF SUDBURY

PORCUPINE MINING DIVISION

SCALE: 1-INCH 40 CHAINS

138

LEGEND

PATENTED LAND	(P)
CROWN LAND SALE	C.S.
LEASES	(L)
LOCATED LAND	Loc.
LICENSE OF OCCUPATION	L.O.
MINING RIGHTS ONLY	M.R.O.
SURFACE RIGHTS ONLY	S.R.O.
ROADS	
IMPROVED ROADS	
KING'S HIGHWAYS	
RAILWAYS	
POWER LINES	
MARSH OR MUSKEG	
MINES	
CANCELLED	C

NOTES

400' SURFACE RIGHTS RESERVATION AROUND ALL LAKES AND RIVERS.

• R.L.U.P.

S.R.O. Sec. 43 - MINING RIGHTS ONLY

PORCUPINE MINING DIVISION
RECEIVED
MAR 10 1972
AM PM
7 8 9 10 11 12 1 2 3 4 5 6

PLAN NO. M.1074

ONTARIO
DEPARTMENT OF MINES
AND NORTHERN AFFAIRS

MELROSE TP. M.861

MUSKEGO TP. M.851

SEWELL TP. M.1102

PENHORWOOD TP. M.1055

THE TOWNSHIP OF

REEVES

DISTRICT OF SUDBURY

PORCUPINE MINING DIVISION

SCALE: 1-INCH = 40 CHAINS

LEGEND

PATENTED LAND	⊖ or Ⓟ
CROWN LAND SALE	C.S.
LEASES	Ⓛ
LOCATED LAND	Loc.
LICENSE OF OCCUPATION	L.O.
MINING RIGHTS ONLY	M.R.O.
SURFACE RIGHTS ONLY	S.R.O.
ROADS	
IMPROVED ROADS	
KING'S HIGHWAYS	
RAILWAYS	
POWER LINES	
MARSH OR MUSKEG	
MINES	
CANCELLED	C.
PATENTED S.R.O.	⊖

NOTES

400' surface rights reservation along the shores of all lakes and rivers.

Areas withdrawn from staking under Section 43 of the Mining Act (R.S.O. 1970).

Order No.	File	Date	Disposition

(R1) W.48/72 — July 27/72 — S.R. + M.R. — Sec. 43 of the Mining Act R.S.O. 1970 (Seed Orchard) (#313)

~~SURFACE AND MINING RIGHTS WITHDRAWN FROM PROSPECTING STAKING OUT, SALE OR LEASE UNDER SECTION 35 OF THE MINING ACT, R.S.O. 1990 DATED 95-MAY-29 ORDER NO. W-P-7-95 NER~~

(R2) SURFACE AND MINING RIGHTS RE-OPENED FOR PROSPECTING STAKING OUT, SALE OR LEASE UNDER SECTION 35 OF THE MINING ACT, R.S.O. 1990 DATED 96-NOV-18 AT 12:47 P.M. ORDER NO. O-P-31/96 NER

SAND AND GRAVEL

(G1) M.T.C. PIT 3A2 FILE 149632

DATE OF ISSUE

MAY 22 1998

PROVINCIAL RECORDING OFFICE - SUDBURY

F - SUBJECT TO FORESTRY ACTIVITY IN 1993-94 GORDON COSENS F.M.A.

O - Opening June 6, 1997 (See Ont. Gazette)

CHECKED BY MCR AUGUST 27/90
PLACED ON ACTIVE FILE AUGUST 27/90.

PLAN NO. G-1206

ONTARIO
MINISTRY OF NATURAL RESOURCES
SURVEYS AND MAPPING BRANCH

1074

Melrose Twp.(M.861)

Muskego Twp.(M.881)

Sewell Twp.(M.1102)

Penhorwood Twp.(M.1055)

THE TOWNSHIP OF

REEVES

DISTRICT OF SUDBURY

PORCUPINE MINING DIVISION

SCALE: 1-INCH - 40 CHAINS

138

LEGEND

PATENTED LAND	(P)
CROWN LAND SALE	C.S.
LEASES	(L)
LOCATED LAND	Loc.
LICENSE OF OCCUPATION	L.O.
MINING RIGHTS ONLY	M.R.O.
SURFACE RIGHTS ONLY	S.R.O.
ROADS	
IMPROVED ROADS	
KING'S HIGHWAYS	
RAILWAYS	
POWER LINES	
MARSH OR MUSKEG	
MINES CANCELLED	C.

NOTES

400' SURFACE RIGHTS RESERVATION AROUND ALL LAKES AND RIVERS.

• L.U.P.

S.R.O. Sec. 43 - MINING RIGHTS ONLY

S.R.O. WITHDRAWN FROM STAKING Sec. 43 - Jan. 17/73

S.R.O. Withdrawn from Staking Sec. 14(5) of the Mg Act File 163006

S.R.O. Withdrawn from Staking Sec. 14(5) Mg Act 163006

S.R.O. Withdrawn from Staking Sec. 43 Dec. 27/72

C.L. 815 S.R.O. FILE 136295

PORCUPINE MINING DIVISION
RECEIVED
MAR 10 1972
AM 7|8|9|10|11|12|1|2|3|4|5|6 PM

PLAN NO. M.1074

ONTARIO
DEPARTMENT OF MINES
AND NORTHERN AFFAIRS

1074

Melrose Twp. (M.861)

Muskego Twp. (M.881)

Sewell Twp. (M.1102)

Penhorwood Twp. (M.1055)

THE TOWNSHIP OF

REEVES

DISTRICT OF SUDBURY

PORCUPINE MINING DIVISION

SCALE: 1-INCH = 40 CHAINS

LEGEND

PATENTED LAND	P
CROWN LAND SALE	C.S.
LEASES	L.
LOCATED LAND	Loc.
LICENSE OF OCCUPATION	L.O.
MINING RIGHTS ONLY	M.R.O.
SURFACE RIGHTS ONLY	S.R.O.
ROADS	
IMPROVED ROADS	
KING'S HIGHWAYS	
RAILWAYS	
POWER LINES	
MARSH OR MUSKEG	
MINES	
CANCELLED	C.

NOTES

400' SURFACE RIGHTS RESERVATION AROUND ALL LAKES AND RIVERS.

RECEIVED
OCT 9 1909
AM 7 8 9 10 11 12 1 2 3 4 5 6 PM

PLAN NO. M.1074

DEPARTMENT OF MINES
– ONTARIO –

SPEIGHT & VAN NOSTRAND O.L.S. 1909 — E.H. LOW O.L.S. 1912 — J.W. PIERCE O.L.S. 1912

TRIM LINE

1074

Melrose Twp.(M.861)

Muskego Twp.(M.881)

Sewell Twp.(M.1102)

Penhorwood Twp.(M.1055)

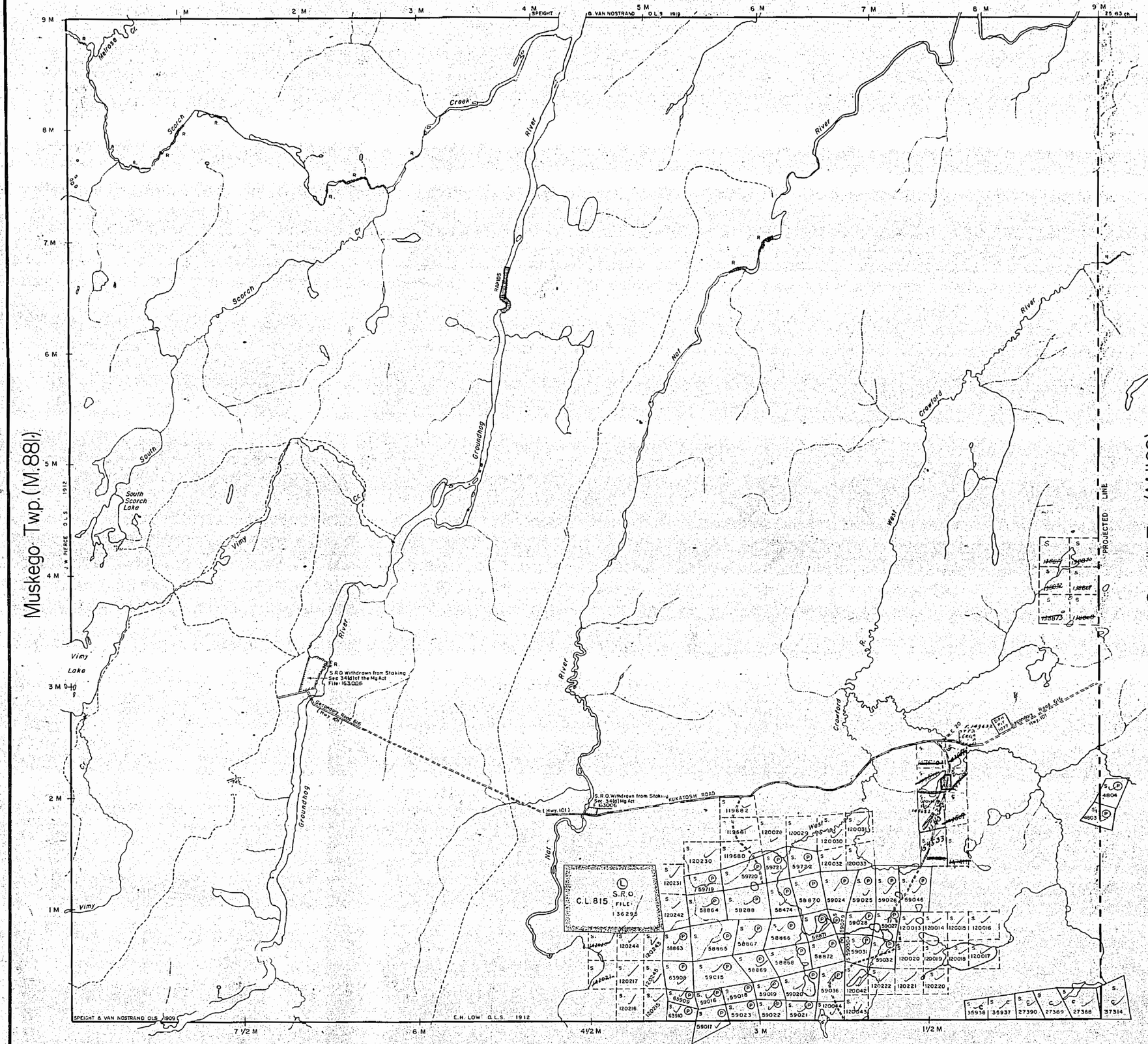

THE TOWNSHIP OF

REEVES

DISTRICT OF SUDBURY

SUDBURY MINING DIVISION

SCALE: 1-INCH = 40 CHAINS

LEGEND

PATENTED LAND	(P)
CROWN LAND SALE	C.S.
LEASES	(L)
LOCATED LAND	Loc.
LICENSE OF OCCUPATION	L.O.
MINING RIGHTS ONLY	M.R.O.
SURFACE RIGHTS ONLY	S.R.O.
ROADS	
IMPROVED ROADS	
KING'S HIGHWAYS	
RAILWAYS	
POWER LINES	
MARSH OR MUSKEG	
MINES	
CANCELLED	C.

NOTES

400' SURFACE RIGHTS RESERVATION AROUND ALL LAKES AND RIVERS.

PLAN NO. M.1074

DEPARTMENT OF MINES
– ONTARIO –

1074

Melrose Twp.(M.861)

Muskego Twp.(M.881)

Sewell Twp.(M.1102)

Penhorwood Twp.(M.1055)

THE TOWNSHIP OF REEVES

DISTRICT OF SUDBURY

SUDBURY MINING DIVISION

SCALE: 1-INCH = 40 CHAINS

LEGEND

PATENTED LAND	P
CROWN LAND SALE	C.S.
LEASES	L
LOCATED LAND	Loc.
LICENSE OF OCCUPATION	L.O.
MINING RIGHTS ONLY	M.R.O.
SURFACE RIGHTS ONLY	S.R.O.
ROADS	
IMPROVED ROADS	
KING'S HIGHWAYS	
RAILWAYS	
POWER LINES	
MARSH OR MUSKEG	
MINES	
CANCELLED	C.

NOTES

400' SURFACE RIGHTS RESERVATION AROUND ALL LAKES AND RIVERS

S.R.O. Withdrawn from Staking Sec. 34(6) of the Mg. Act. File: 163006

S.R.O. Withdrawn from Staking Sec. 34(6) Mg. Act. 153006

SURFACE RIGHTS ONLY RESERVED UNDER SEC. 42 OF THE MINING ACT. FILE: 136295

PLAN NO. M.1074

DEPARTMENT OF MINES
— ONTARIO —

MELROSE TP. M.861

MUSKEGO TP. M.881

SEWELL TP. M.1102

PENHORWOOD TP. M.1055

THE TOWNSHIP OF

REEVES

DISTRICT OF SUDBURY

PORCUPINE MINING DIVISION

SCALE: 1-INCH = 40 CHAINS

LEGEND

PATENTED LAND	● or Ⓟ
CROWN LAND SALE	C.S.
LEASES	Ⓛ
LOCATED LAND	Loc.
LICENSE OF OCCUPATION	L.O.
MINING RIGHTS ONLY	M.R.O.
SURFACE RIGHTS ONLY	S.R.O.
ROADS	
IMPROVED ROADS	
KING'S HIGHWAYS	
RAILWAYS	
POWER LINES	
MARSH OR MUSKEG	
MINES	
CANCELLED	C
PATENTED S.R.O.	

NOTES

400' surface rights reservation along the shores of all lakes and rivers.

Areas withdrawn from staking under Section 43 of the Mining Act (R.S.O. 1970)

Order No.	File	Date	Disposition
163002		27/7/72	S.R. & M.R.

PLAN NO. M.1074

ONTARIO
MINISTRY OF NATURAL RESOURCES
SURVEYS AND MAPPING BRANCH

1074

TRIM LINE

Melrose Twp.(M.861)

Muskego Twp.(M.881)

Sewell Twp.(M.1102)

Penhorwood Twp.(M.1055)

THE TOWNSHIP OF

REEVES

DISTRICT OF SUDBURY

SUDBURY MINING DIVISION

SCALE: 1-INCH 40 CHAINS

LEGEND

PATENTED LAND	(P)
CROWN LAND SALE	C.S
LEASES	(L)
LOCATED LAND	Loc
LICENSE OF OCCUPATION	L.O.
MINING RIGHTS ONLY	M.R.O.
SURFACE RIGHTS ONLY	S.R.O.
ROADS	
IMPROVED ROADS	
KING'S HIGHWAYS	
RAILWAYS	
POWER LINES	
MARSH OR MUSKEG	
MINES	
CANCELLED	C

NOTES

400' SURFACE RIGHTS RESERVATION AROUND ALL LAKES AND RIVERS.

PLAN NO. M.1074

DEPARTMENT OF MINES
— ONTARIO —

1074

Melrose Twp.(M.861)

Muskego Twp.(M.881)

Sewell Twp.(M.1102)

Penhorwood Twp.(M.1055)

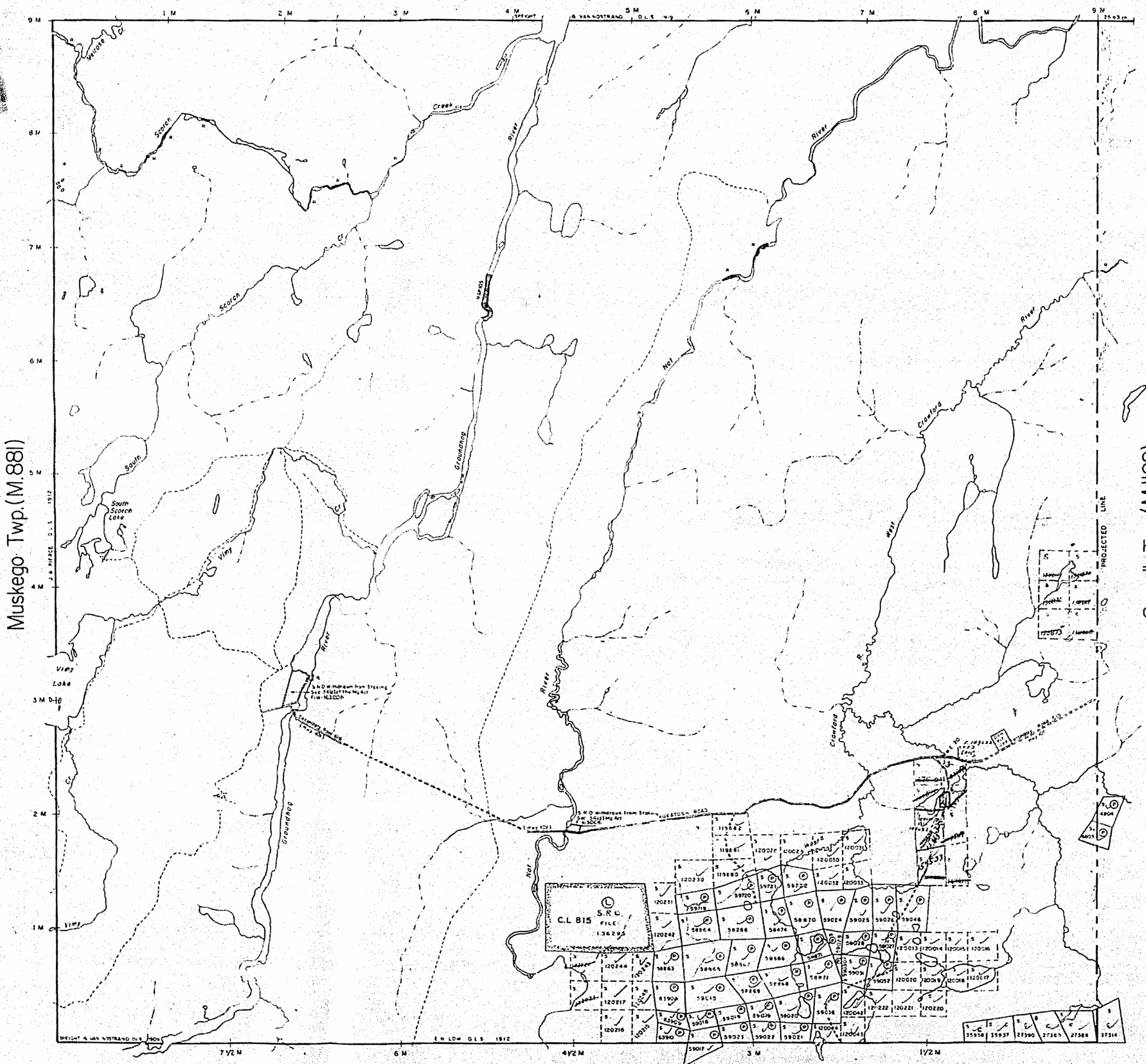

THE TOWNSHIP OF

REEVES

DISTRICT OF SUDBURY

SUDBURY MINING DIVISION

SCALE: 1-INCH - 40 CHAINS

LEGEND

PATENTED LAND	P
CROWN LAND SALE	C.S.
LEASES	L
LOCATED LAND	Loc.
LICENSE OF OCCUPATION	L.O.
MINING RIGHTS ONLY	M.R.O.
SURFACE RIGHTS ONLY	S.R.O.
ROADS	
IMPROVED ROADS	
KING'S HIGHWAYS	
RAILWAYS	
POWER LINES	
MARSH OR MUSKEG	
MINES	
CANCELLED	C.

NOTES

400' SURFACE RIGHTS RESERVATION AROUND ALL LAKES AND RIVERS.

PLAN NO. M.1074

DEPARTMENT OF MINES
— ONTARIO —

Melrose Twp.(M.861)

Muskego Twp.(M.881)

Sewell Twp.(M.1102)

Penhorwood Twp.(M.1055)

THE TOWNSHIP
OF

REEVES

DISTRICT OF
SUDBURY

SUDBURY
MINING DIVISION

SCALE: 1-INCH = 40 CHAINS

LEGEND

PATENTED LAND	(P)
CROWN LAND SALE	C.S.
LEASES	(L)
LOCATED LAND	Loc.
LICENSE OF OCCUPATION	L.O.
MINING RIGHTS ONLY	M.R.O.
SURFACE RIGHTS ONLY	S.R.O.
ROADS	
IMPROVED ROADS	
KING'S HIGHWAYS	
RAILWAYS	
POWER LINES	
MARSH OR MUSKEG	
MINES	
CANCELLED	C.

NOTES

400' SURFACE RIGHTS RESERVATION AROUND ALL LAKES AND RIVERS.

PLAN NO. M.1074

DEPARTMENT OF MINES
— ONTARIO —

1074

REEVES

SUDBURY MINING DIVISION

DISTRICT OF SUDBURY

M-1074

Scale — 40 Chains — 1 Inch

North Ast.

MELROSE

1M 2M 3M 4M 5M 6M 7M 8M 9M

7½M 6M 4½M 3M 1½M

MUSKEGO

SEWELL

PENHORWOOD

Scorch Creek River

Rap. Por. Rapids Falls Island 1 Island 2

Nat River

Groundhog River

Vimy Lake

3M

1074

Melrose Twp.(M.861)

Muskego Twp.(M.881)

Sewell Twp.(M.1102)

Penhorwood Twp.(M.1055)

THE TOWNSHIP OF

REEVES

DISTRICT OF SUDBURY

PORCUPINE MINING DIVISION

SCALE: 1-INCH - 40 CHAINS

LEGEND

PATENTED LAND	P
CROWN LAND SALE	C.S.
LEASES	L
LOCATED LAND	Loc.
LICENSE OF OCCUPATION	L.O.
MINING RIGHTS ONLY	M.R.O.
SURFACE RIGHTS ONLY	S.R.O.
ROADS	
IMPROVED ROADS	
KING'S HIGHWAYS	
RAILWAYS	
POWER LINES	
MARSH OR MUSKEG	
MINES	
CANCELLED	C.

NOTES

400' SURFACE RIGHTS RESERVATION AROUND ALL LAKES AND RIVERS.

RECEIVED
OCT 9 1909
AM 7,8,9,10,11,12,1,2,3,4,5 PM

PLAN NO. M.1074

DEPARTMENT OF MINES
— ONTARIO —

M.1074

REEVES TWP.

TRIM LINE

1074

Melrose Twp.(M.861)

Muskego Twp.(M.881)

Sewell Twp.(M.1102)

Penhorwood Twp.(M.1055)

THE TOWNSHIP OF

REEVES

DISTRICT OF SUDBURY

138

PORCUPINE MINING DIVISION

SCALE: 1-INCH 40 CHAINS

LEGEND

PATENTED LAND	P
CROWN LAND SALE	C.S.
LEASES	L
LOCATED LAND	Loc.
LICENSE OF OCCUPATION	L.O.
MINING RIGHTS ONLY	M.R.O.
SURFACE RIGHTS ONLY	S.R.O.
ROADS	
IMPROVED ROADS	
KING'S HIGHWAYS	
RAILWAYS	
POWER LINES	
MARSH OR MUSKEG	
MINES	
CANCELLED	C

NOTES

400' SURFACE RIGHTS RESERVATION AROUND ALL LAKES AND RIVERS.

• L.L.P.

S.R.O. Sec. 43 - MINING RIGHTS ONLY

S.R.O. withdrawn from Staking Sec. 43 - Jan 17/73

S.R.O. withdrawn from Staking Sec. 43 Dec 27/72

CL 815 S.R.C. FILE 136275

PORCUPINE MINING DIVISION
RECEIVED
MAR 10 1972
AM 7 8 9 10 11 12 1 2 3 4 5 6 PM

PLAN NO. M.1074

ONTARIO
DEPARTMENT OF MINES
AND NORTHERN AFFAIRS

MELROSE TP. M.861

MUSKEGO TP. M.891

SEWELL TP. M.1102

PENHORWOOD TP. M.1055

THE TOWNSHIP OF

REEVES

DISTRICT OF SUDBURY

PORCUPINE MINING DIVISION

SCALE: 1-INCH = 40 CHAINS

LEGEND

PATENTED LAND	℮ or (P)
CROWN LAND SALE	C.S.
LEASES	(L)
LOCATED LAND	Loc.
LICENSE OF OCCUPATION	L.O.
MINING RIGHTS ONLY	M.R.O.
SURFACE RIGHTS ONLY	S.R.O.
ROADS	
IMPROVED ROADS	
KING'S HIGHWAYS	
RAILWAYS	
POWER LINES	
MARSH OR MUSKEG	
MINES	
CANCELLED	C.
PATENTED S.R.O.	⊖

NOTES

400' surface rights reservation along the shores of all lakes and rivers.

Areas withdrawn from staking under Section 43 of the Mining Act (R.S.O. 1970).

Order No.	File	Date	Disposition

(R1) W.48/72 July 27/72 S.R. • M.R. Sec. 43 of the Mining Act R.S.O. 1970 (Seed Orchard) (#313)

~~SURFACE AND MINING RIGHTS WITHDRAWN FROM PROSPECTING STAKING OUT, SALE OR LEASE UNDER SECTION 35 OF THE MINING ACT, R.S.O.1990 DATED 95-MAY-29 ORDER NO. W-P-7-95 NER~~ (R2)

SURFACE AND MINING RIGHTS RE-OPENED FOR PROSPECTING STAKING OUT, SALE OR LEASE UNDER SECTION 35 OF THE MINING ACT, R.S.O. 1990 DATED 96-NOV-18 AT 12:47 P.M. ORDER NO. O-P-31/96 NER (R2)

SAND AND GRAVEL

(G1) M.T.C. PIT 3A2 FILE 149632

DATE OF ISSUE

MAR 11 1998

PROVINCIAL RECORDING OFFICE - SUDBURY

F1 - SUBJECT TO FORESTRY ACTIVITY IN 1993-94 GORDON COSENS F.M.A.

3 - Opening June 1, 1997 (See Ont. Gazette)

CHECKED BY MCR AUGUST 27/90
PLACED ON ACTIVE FILE AUGUST 27/90.

PLAN NO. G-1206

ONTARIO
MINISTRY OF NATURAL RESOURCES
SURVEYS AND MAPPING BRANCH

1074

RELVES

SUDBURY MINING DIVISION

DISTRICT OF SUDBURY

M-1074

Scale — 40 Chains — 1 Inch

North Ast.

MELROSE

1M 2M 3M 4M 5M 6M 7M 8M 9M

7½M 6M 4½M 3M 1½M

MUSKEGO

SEWELL

Scorch Creek River

Rapids Rap Falls Por

Island 2 Island 1

Nat River

Groundhog River

Vimy Lake

Highway 101

400' Reserve to Dept. of Lands & Forests shown thus:

Surface Rights Only withdrawn from staking. Sec. 34 (1) Mg. Act shown thus: File 163006

PENHORWOOD

REEVES M-1074

1074

Melrose Twp.(M.861)

Muskego Twp.(M.881)

Sewell Twp.(M.1102)

Penhorwood Twp.(M.1055)

THE TOWNSHIP OF REEVES

DISTRICT OF SUDBURY

SUDBURY MINING DIVISION

SCALE: 1-INCH = 40 CHAINS

LEGEND

PATENTED LAND	P
CROWN LAND SALE	C.S.
LEASES	L
LOCATED LAND	Loc.
LICENSE OF OCCUPATION	L.O.
MINING RIGHTS ONLY	M.R.O.
SURFACE RIGHTS ONLY	S.R.O.
ROADS	
IMPROVED ROADS	
KING'S HIGHWAYS	
RAILWAYS	
POWER LINES	
MARSH OR MUSKEG	
MINES	
CANCELLED	C.

NOTES

400' SURFACE RIGHTS RESERVATION AROUND ALL LAKES AND RIVERS.

PLAN NO.-M.1074

DEPARTMENT OF MINES

— ONTARIO —

1074

REEVES

SUDBURY MINING DIVISION

DISTRICT OF SUDBURY

Scale — 40 Chains - - 1 Inch

M-1074

400' Res.

North Ast.

MELROSE

1M 2M 3M 4M 5M 6M 7M 8M 9M

7½M 6M 4½M 3M 1½M

MUSKEGO

SEWELL

PENHORWOOD

Scorch Creek River

Island 2 Island 1

Mat River

Rap. Rapids Rap Falls Por.

Vimy Lake

to Timmins

S.R.O. withdrawn from staking 8pt. 1.11.26 Jan 29/31

Ground Hog

The Nipigon

95073 95071 95070 95064 95063 95062 95061 95060 95059 95058 95057 95056 95055 95054 95053 95052 95051 95050 95049 95048 95047 95046 95045 95044 95043 95042 95041 95040 95039 95038 95037 95036 95035 95034 95033 95032 95031 95030 95029 95028 95027 95026 95025

1074

TRIM LINE

Melrose Twp. (M.861)

Muskego Twp. (M.881)

Sewell Twp. (M.1102)

Penhorwood Twp. (M.1055)

THE TOWNSHIP OF

REEVES

DISTRICT OF SUDBURY

SUDBURY MINING DIVISION

SCALE: 1-INCH - 40 CHAINS

LEGEND

PATENTED LAND	(P)
CROWN LAND SALE	C.S.
LEASES	(L)
LOCATED LAND	Loc.
LICENSE OF OCCUPATION	L.O.
MINING RIGHTS ONLY	M.R.O.
SURFACE RIGHTS ONLY	S.R.O.
ROADS	
IMPROVED ROADS	
KING'S HIGHWAYS	
RAILWAYS	
POWER LINES	
MARSH OR MUSKEG	
MINES CANCELLED	C.

NOTES

400' SURFACE RIGHTS RESERVATION AROUND ALL LAKES AND RIVERS.

PLAN NO. M.1074

DEPARTMENT OF MINES

– ONTARIO –

1074

RELIVES

SUDBURY MINING DIVISION

DISTRICT OF SUDBURY

M-1074

400 ...

Old

Scale — 40 Chains — 1 Inch

North Ast.

MELROSE

1M 2M 3M 4M 5M 6M 7M 8M 9M

7½M 6M 4½M 3M 1½M

Scorch Creek

River

River

Nat River

Island 2 Island 1

MUSKEGO

Vimy Lake

SEWELL

← S.R.O. withdrawn from Staking Dept. L. & F. June 21/21

to Timmins

PENHORWOOD

REEVES

SUDBURY MINING DIVISION

DISTRICT OF SUDBURY

M-1074

Scale — 40 Chains — 1 Inch

1074

North Ast.

MELROSE

1M 2M 3M 4M 5M 6M 7M 8M 9M

7½M 6M 4½M 3M 1½M

MUSKEGO

SEWELL

Scorch Creek

River

River

Mat River

Island 1

Island 2

Vimy

Lake

Groundhog

Timmins

Falls

Rapids

400' Reserve to Dept of Lands & Forests shown thus

Surface Rights Only withdrawn from staking Sec 34(a) Mg Act
Shown thus File 163006

TENHORWOOD

1074

Melrose Twp.(M.861)

Muskego Twp.(M.881)

Sewell Twp.(M.1102)

Penhorwood Twp.(M.1055)

THE TOWNSHIP OF REEVES

DISTRICT OF SUDBURY

SUDBURY MINING DIVISION

SCALE: 1-INCH = 40 CHAINS

LEGEND

PATENTED LAND	P
CROWN LAND SALE	C.S.
LEASES	L
LOCATED LAND	Loc.
LICENSE OF OCCUPATION	L.O.
MINING RIGHTS ONLY	M.R.O.
SURFACE RIGHTS ONLY	S.R.O.
ROADS	
IMPROVED ROADS	
KING'S HIGHWAYS	
RAILWAYS	
POWER LINES	
MARSH OR MUSKEG	
MINES CANCELLED	C

NOTES

400' SURFACE RIGHTS RESERVATION AROUND ALL LAKES AND RIVERS.

PLAN NO. M.1074

DEPARTMENT OF MINES
— ONTARIO —

MELROSE TP. M.861

MUSKEGO TP. M.891

SEWELL TP. M.1102

PROJECTED LINE

PENHORWOOD TP. M.1055

THE TOWNSHIP OF

REEVES

DISTRICT OF SUDBURY

PORCUPINE MINING DIVISION

SCALE: 1-INCH = 40 CHAINS

LEGEND

PATENTED LAND	© or (P)
CROWN LAND SALE	C.S.
LEASES	(L)
LOCATED LAND	Loc.
LICENSE OF OCCUPATION	L.O.
MINING RIGHTS ONLY	M.R.O.
SURFACE RIGHTS ONLY	S.R.O.
ROADS	
IMPROVED ROADS	
KING'S HIGHWAYS	
RAILWAYS	
POWER LINES	
MARSH OR MUSKEG	
MINES	
CANCELLED	C.
PATENTED S.R.O.	

NOTES

400' surface rights reservation along the shores of all lakes and rivers.

Areas withdrawn from staking under Section 43 of the Mining Act (R.S.O. 1970).

Order No.	File	Date	Disposition

(R1) W.48/72 July 27/72 S.R. - M.R. Sec. 43 of the Mining Act R.S.O. 1970 (Seed Orchard) (#313)

~~SURFACE AND MINING RIGHTS WITHDRAWN FROM PROSPECTING STAKING OUT, SALE OR LEASE UNDER SECTION 35 OF THE MINING ACT, R.S.O. 1990 DATED 95-MAY-29 ORDER NO. W-P-7-95 NER~~

(R2) SURFACE AND MINING RIGHTS RE-OPENED FOR PROSPECTING STAKING OUT, SALE OR LEASE UNDER SECTION 35 OF THE MINING ACT, R.S.O. 1990 DATED 96-NOV-18 AT 12:47 P.M. ORDER NO. O-P-31/96 NER

SAND AND GRAVEL

(G) M.T.C. PIT 3A2 FILE 149632

F1 - SUBJECT TO FORESTRY ACTIVITY IN 1993-94 GORDON COSENS F.M.A.

☐ - Opening June 1, 1997 (See Ont. Gazette)

CHECKED BY MCR AUGUST 27/90
PLACED ON ACTIVE FILE AUGUST 27/90.

PLAN NO. G-1206

ONTARIO
MINISTRY OF NATURAL RESOURCES
SURVEYS AND MAPPING BRANCH

MELROSE TP. M.861

MUSKEGO TP. M.881

SEWELL TP. M.1102

PENHORWOOD TP. M.1055

THE TOWNSHIP OF REEVES

DISTRICT OF SUDBURY

PORCUPINE MINING DIVISION

SCALE: 1-INCH = 40 CHAINS

LEGEND

PATENTED LAND	● or (P)
CROWN LAND SALE	C.S.
LEASES	(L)
LOCATED LAND	Loc.
LICENSE OF OCCUPATION	L.O.
MINING RIGHTS ONLY	M.R.O.
SURFACE RIGHTS ONLY	S.R.O.
ROADS	
IMPROVED ROADS	
KING'S HIGHWAYS	
RAILWAYS	
POWER LINES	
MARSH OR MUSKEG	
MINES	
CANCELLED	C.
PATENTED S.R.O.	⊖

NOTES

400' surface rights reservation along the shores of all lakes and rivers.

Areas withdrawn from staking under Section 43 of the Mining Act (R.S.O. 1970).

Order No.	File	Date	Disposition

(R1) W.48/72 July 27/72 S.R. + M.R.
Sec. 43 of the Mining Act R.S.O., 1970 (Seed Orchard) (#313)

~~SURFACE AND MINING RIGHTS WITHDRAWN FROM PROSPECTING STAKING OUT, SALE OR LEASE UNDER SECTION 35 OF THE MINING ACT, R.S.O. 1990 DATED 95-MAY-29 ORDER NO. W-P-7-95 NER~~

(R2) SURFACE AND MINING RIGHTS RE-OPENED FOR PROSPECTING STAKING OUT, SALE OR LEASE UNDER SECTION 35 OF THE MINING ACT, R.S.O. 1990 DATED 96-NOV-18 AT 12:47 P.M. ORDER NO. O-P-31/96 NER

SAND AND GRAVEL

(G1) M.T.C. PIT 3A2 FILE 149632

F1 - ~~SUBJECT TO FORESTRY ACTIVITY IN 1993-94 GORDON COSENS F.M.A.~~

O - Opening June 1, 1992 (See Ont. Gazette)

CHECKED BY MCR AUGUST 27/90
PLACED ON ACTIVE FILE AUGUST 27/90.

PLAN NO. G-1206

ONTARIO
MINISTRY OF NATURAL RESOURCES
SURVEYS AND MAPPING BRANCH

MELROSE TP. M.861

MUSKEGO TP. M.831

SEWELL TP. M.1102

PENHORWOOD TP. M.1055

THE TOWNSHIP OF REEVES

DISTRICT OF SUDBURY

PORCUPINE MINING DIVISION

SCALE: 1-INCH = 40 CHAINS

LEGEND

PATENTED LAND	⊖ or Ⓟ
CROWN LAND SALE	C.S.
LEASES	Ⓛ
LOCATED LAND	Loc.
LICENSE OF OCCUPATION	L.O.
MINING RIGHTS ONLY	M.R.O.
SURFACE RIGHTS ONLY	S.R.O.
ROADS	
IMPROVED ROADS	
KING'S HIGHWAYS	
RAILWAYS	
POWER LINES	
MARSH OR MUSKEG	
MINES	
CANCELLED	⛏ C.
PATENTED S.R.O.	⊖

NOTES

400' surface rights reservation along the shores of all lakes and rivers.

Areas withdrawn from staking under Section 43 of the Mining Act (R.S.O. 1970).

Order No.	File	Date	Disposition

(R1) W.48/72 July 27/72 S.R. • M.R.
Sec. 43 of the Mining Act R.S.O. 1970 (Seed Orchard) (#313)

~~SURFACE AND MINING RIGHTS WITHDRAWN FROM PROSPECTING STAKING OUT, SALE OR LEASE UNDER SECTION 35 OF THE MINING ACT, R.S. O. 1990 DATED 95-MAY-29 ORDER NO. W-P 7-95 NER~~

(R2) SURFACE AND MINING RIGHTS RE-OPENED FOR PROSPECTING STAKING OUT, SALE OR LEASE UNDER SECTION 35 OF THE MINING ACT, R.S.O. 1990 DATED 96-NOV-18 AT 12:47 P.M. ORDER NO. O-P-31/96 NER

SAND AND GRAVEL

(G) M.T.C. PIT 3A2 FILE 149632

F - ~~SUBJECT TO FORESTRY ACTIVITY IN 1993-94 GORDON COSENS F.M.A.~~

O - Opening June 1, 1997 (See Ont. Gazette)

CHECKED BY MCR - AUGUST 27/90
PLACED ON ACTIVE FILE AUGUST 27/90.

PLAN NO. G-1206

ONTARIO
MINISTRY OF NATURAL RESOURCES
SURVEYS AND MAPPING BRANCH

1074

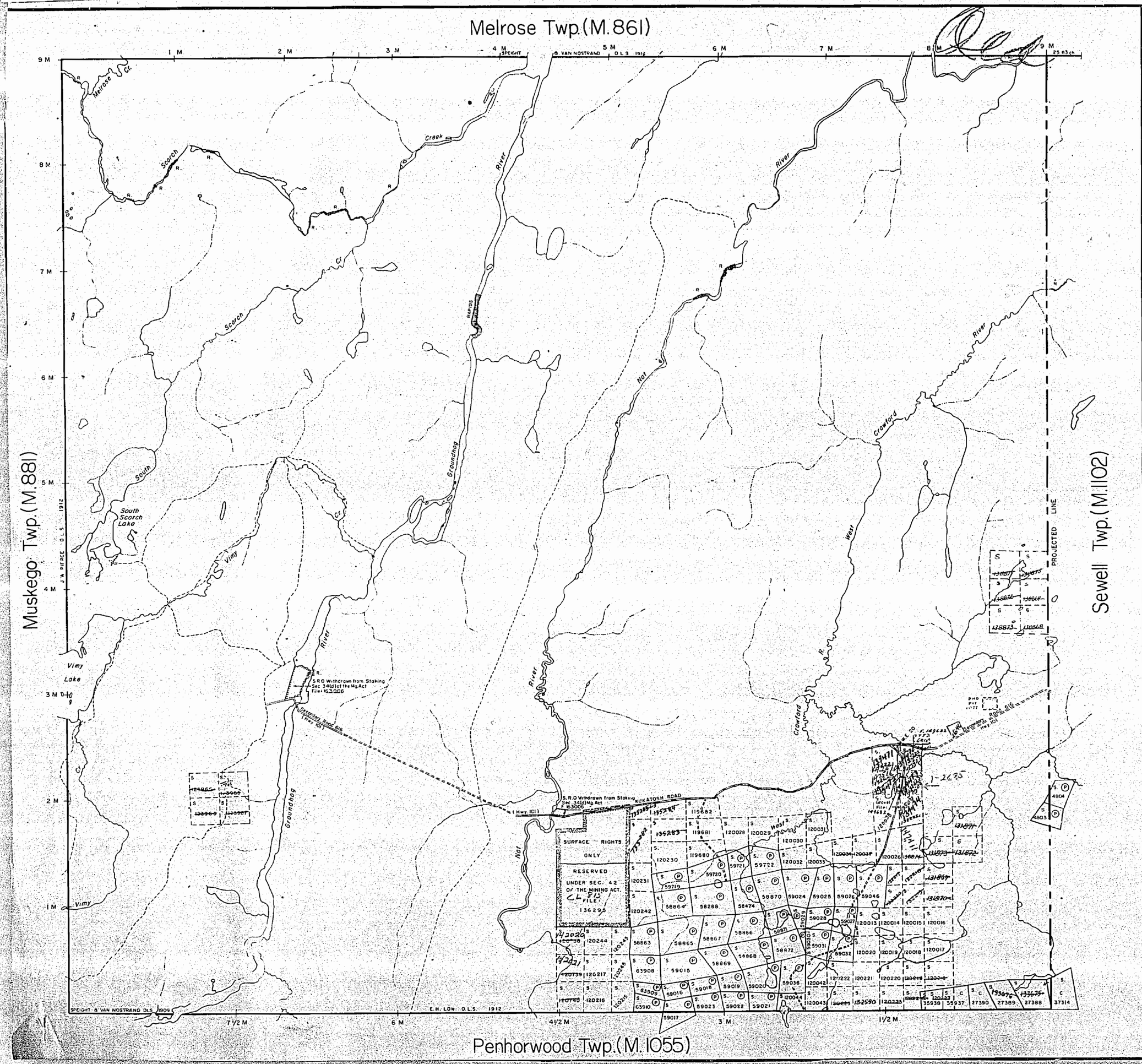

THE TOWNSHIP OF

REEVES

DISTRICT OF SUDBURY

SUDBURY MINING DIVISION

SCALE: 1-INCH = 40 CHAINS

LEGEND

PATENTED LAND	Ⓟ
CROWN LAND SALE	C.S.
LEASES	Ⓛ
LOCATED LAND	Loc.
LICENSE OF OCCUPATION	L.O.
MINING RIGHTS ONLY	M.R.O.
SURFACE RIGHTS ONLY	S.R.O.
ROADS	
IMPROVED ROADS	
KING'S HIGHWAYS	
RAILWAYS	
POWER LINES	
MARSH OR MUSKEG	
MINES	
CANCELLED	C.

NOTES

400' SURFACE RIGHTS RESERVATION AROUND ALL LAKES AND RIVERS.

PLAN NO. M.1074

DEPARTMENT OF MINES

— ONTARIO —

1074

MELROSE

REEVES

MUSKEGO

Scorch Creek

Groundhog River

Wet Weather

7½ 6 4½ 3 1½

7½ 6 4½ 3 1½

M1074

DATE OF ISSUE
NOV 2 1941

Scale - 40 Chains - 1 Inch

1074

REEVES

SUDBURY MINING DIVISION

DISTRICT OF SUDBURY

Scale—40 Chains —1 Inch

M-1074

400' res.

Old

North Ast.

MELROSE

1M 2M 3M 4M 5M 6M 7M 8M 9M

7½M 6M 4½M 3M 1½M

MUSKEGO

SEWELL

PENHORWOOD

Scorch Creek River

Rap. Rapids Por. Rap Falls

Island 2 Island 1

Nat River

Vimy Lake

Gravel Hog

Road

to Timmins

S.R.O. withdrawn from staking Dept. L. + F. Jan 20/61

95071 95072 95073 95074 95075 95076 95077 95078 95079 95080 95081 95082 95083 95084 95085 95086 95087 95088 95089 95090 95091 95092 95093 95094 95095 95096 95097 95098 95099 95100 95101 95102 95103 95104 95105 95106 95107 95108 95109 95110