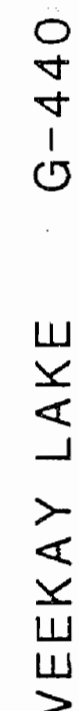


Description	Order No.	Date	Disposition	File
PARK RESERVE	W 47/83	8/25/83	MBS	100516
DISPOSITION BY EXPLORATORY APPLY TO MINING RECORDER.			LICENCE OF OCCUPATION ONLY —	



1 R) W 47/83 - AREA ALONG ALBANY R.
(200 Y. FROM HIGH WATER)
WINDKATON FROM STAKING
DISPOSITION BY EXPLORATORY
LICEN. THE INFORMATION THAT
APPEARS ON THIS MAP ONLY
HAS BEEN COMPILED
FROM VARIOUS SOURCES
AND ACCURACY IS NOT
GUARANTEED. THOSE
WISHING TO STAKE MIN-
ING CLAIMS SHOULD CON-
SULT WITH THE MINING
RECORDER, MINISTRY OF
NORTHERN DEVELOP-
MENT AND MINES, FOR AD-
DITIONAL INFORMATION
ON THE STATUS OF THE
LANDS SHOWN HEREON.

[illegible]

TYPE OF DOCUMENT	SYMBOL
PATENT SURFACE & MINING RIGHTS	●
SURFACE RIGHTS ONLY	○
MINING RIGHTS ONLY	◐
LEASE SURFACE & MINING RIGHTS	◑
SURFACE RIGHTS ONLY	◒
MINING RIGHTS ONLY	◓
LICENCE OF OCCUPATION	▽
ORDER IN COUNCIL	○
RESERVATION	○
CANCELLED	○
SAND & GRAVEL	○
LAND USE PERMITS FOR COMMERCIAL TOURISM/OUTPOST CAMPS	○

NOTE: MINING RIGHTS IN PARCELS PATENTED PRIOR TO MAY 6, 1982 ARE LISTED IN ORIGINAL PATENTEE BY THE PUBLIC LAND BOARD, BUT NOT IN THIS SUMMARY.

M N R. ADMINISTRATIVE DISTRICT
GERALDTON
MINING DIVISION
THUNDER BAY
LAND TITLES / REGISTRY DIVISION
KENORA/PATRICIA



Date JULY, 1981

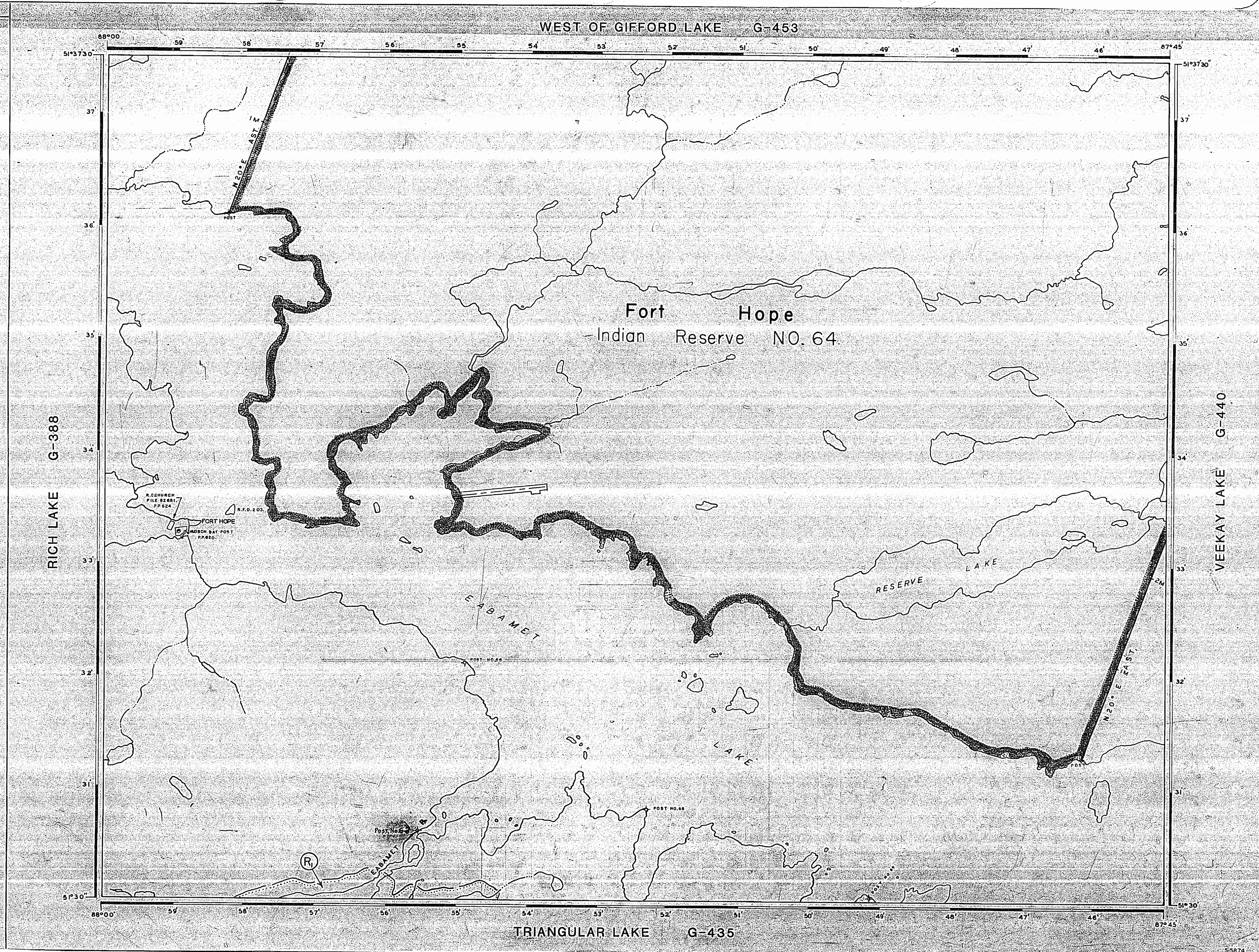
Number **G-386**

REFERENCES

AREAS WITHDRAWN FROM DISPOSITION

M.R.O. - MINING RIGHTS ONLY
S.R.O. - SURFACE RIGHTS ONLY
M.+S. - MINING AND SURFACE RIGHTS

Description	Order No.	Date	Disposition	File
PARK RESERVE	W 47/83	8/25/83	MRS	188516
DISPOSITION BY EXPLORATORY LICENCE OF OCCUPATION ONLY - APPLY TO MINING RECORDS				



REFERENCES

(R) W 47/83 - AREA ALONG ALBANY R. (200 M FROM HIGH WATER) WITHDRAWN FROM STAKING

DISPOSITION BY EXPLORATORY LICENCE OF OCCUPATION ONLY

THE INFORMATION THAT APPEARS ON THIS MAP HAS BEEN COMPILED FROM VARIOUS SOURCES AND ACCURACY IS NOT GUARANTEED. THOSE WISHING TO STAKE MINING CLAIMS SHOULD CONSULT WITH THE MINING RECORDER, MINISTRY OF NORTHERN DEVELOPMENT AND MINES, FOR ADDITIONAL INFORMATION ON THE STATUS OF THE LANDS SHOWN HEREON.

LEGEND

HIGHWAY AND ROUTE No.

OTHER ROADS

TRAILS

SURVEYED LINES

TOWNSHIPS, BASE LINES, ETC.

LOTS, MINING CLAIMS, PARCELS, ETC.

UNSURVEYED LINES

LOT LINES

PARCEL BOUNDARY

MINING CLAIMS ETC.

RAILWAY AND RIGHT OF WAY

UTILITY LINES

NON-PERENNIAL STREAM

FLOODING OF FLOODING RIGHTS

SUBDIVISION OR COMPOSITE PLAN

RESERVATIONS

ORIGINAL SHORELINE

MARSH OR MUSKEG

MINES

TRAVERSE MONUMENT

DISPOSITION OF CROWN LANDS

TYPE OF DOCUMENT	SYMBOL
PATENT, SURFACE & MINING RIGHTS	
SURFACE RIGHTS ONLY	
MINING RIGHTS ONLY	
LEASE, SURFACE & MINING RIGHTS	
SURFACE RIGHTS ONLY	
MINING RIGHTS ONLY	
LICENCE OF OCCUPATION	
ORDER-IN-COUNCIL	
RESERVATION	
CANCELLED	
SAND & GRAVEL	
LAND USE PERMITS FOR COMMERCIAL TOURISM/OUTPOST CAMPS	

NOTE: MINING RIGHTS IN PARCELS PATENTED PRIOR TO MAY 6, 1913, VESTED IN ORIGINAL PATENTEES BY THE PUBLIC LANDS ACT, R.S.O. 1910, CHAP. 380, SEC. 63, SUBSEC. 1.

SCALE: 1 INCH = 40 CHAINS

0 1000 2000 4000 6000 8000
FEET
0 200 1000 2000
METRES

AREA

RESERVE LAKE

M.N.R. ADMINISTRATIVE DISTRICT
GERALDTON

MINING DIVISION
THUNDER BAY

LAND TITLES / REGISTRY DIVISION
KENORA/PATRICIA

Ministry of Land
Natural Resources Management
Resources Branch
Ontario

Date: JULY 1981
Number: **G-386**

2320

AREA OF

RESERVE LAKE

DISTRICT OF
KENORA - PATRICIA PORTIONTHUNDER BAY
MINING DIVISION

SCALE: 1-INCH = 40 CHAINS

LEGEND

PATENTED LAND	Ⓟ
CROWN LAND SALE	C.S.
LEASES	Ⓛ
LOCATED LAND	Loc.
LICENSE OF OCCUPATION	L.O.
MINING RIGHTS ONLY	M.R.O.
SURFACE RIGHTS ONLY	S.R.O.
ROADS	—
IMPROVED ROADS	—
KING'S HIGHWAYS	—
RAILWAYS	—
POWER LINES	—
MARSH OR MUSKEG	—
MINES	—

NOTES

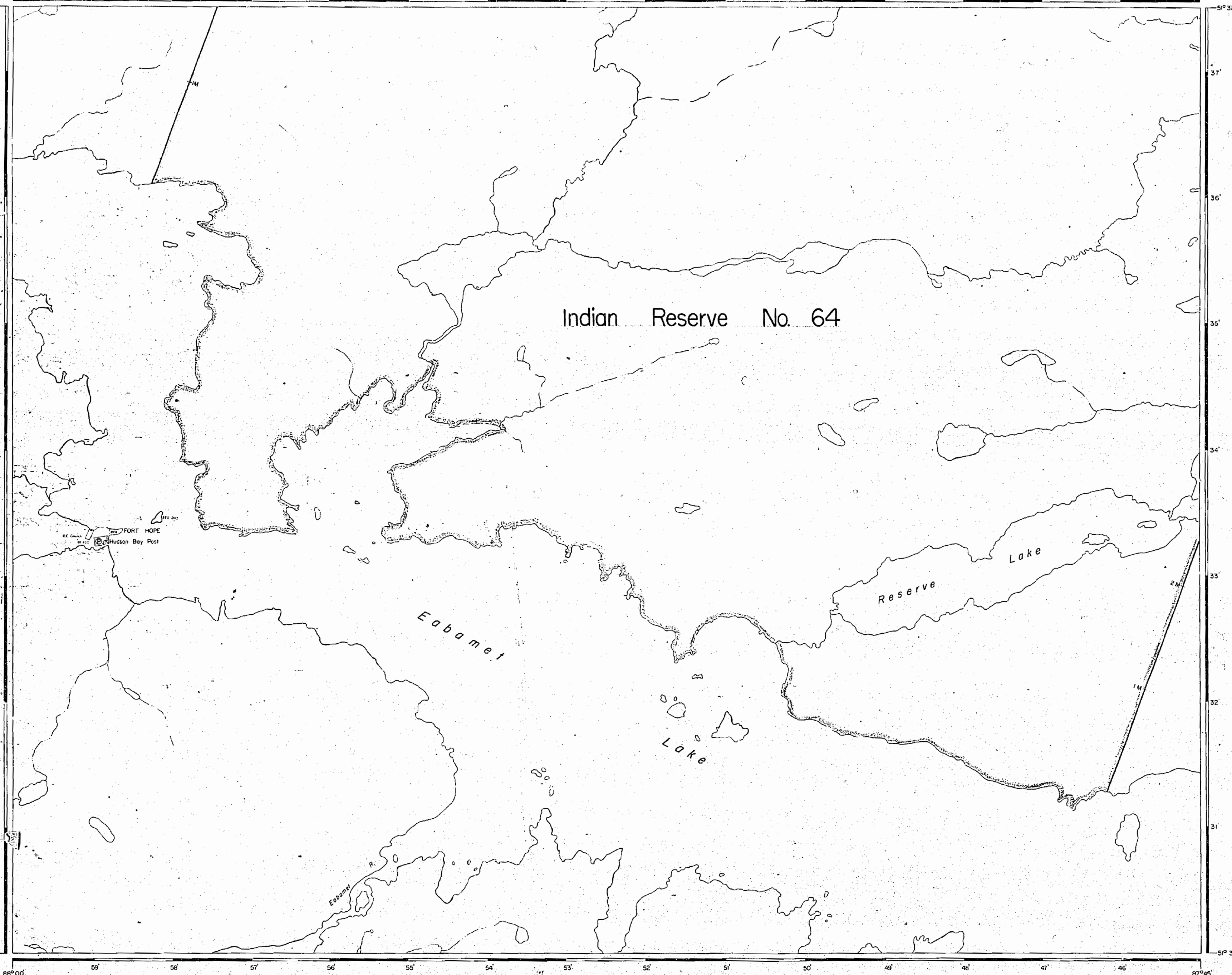
400' Reserve around all Lakes & Rivers
to Dept. of Lands & Forests.All lands within the Indian Reserve are
controlled by the Dept. of Indian Affairs
in Ottawa.

1977

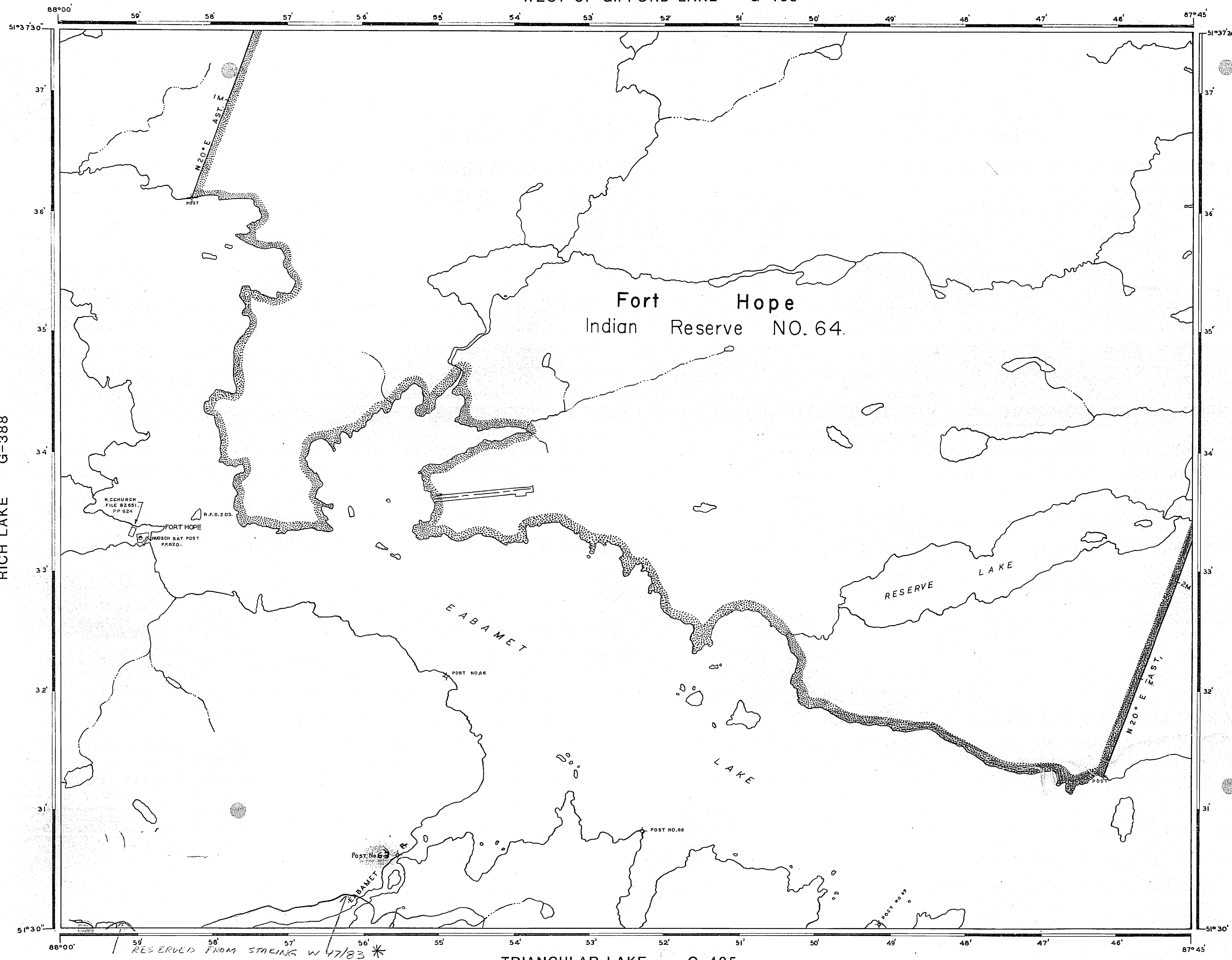
FEB. 15/77

GERALDTON DIST.
NATIONAL TOPOGRAPHIC SERIES 42 M

PLAN NO. M-2320

ONTARIO
MINISTRY OF NATURAL RESOURCES
SURVEYS AND MAPPING BRANCH

WEST OF GIFFORD LAKE G-453



REFERENCES

AREA ALONG ALBANY RIVER
200 M FROM HIGH WATER
WITHDRAWN FROM STAKING
W 47/83 *

* Disposition by exploratory
licence of occupation only

LEGEND

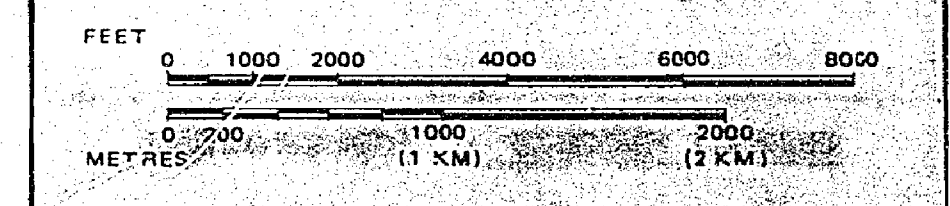
HIGHWAY AND ROUTE No.	
OTHER ROADS	
TRAILS	
SURVEYED LINES:	
TOWNSHIPS, BASE LINES, ETC.	
LOTS, MINING CLAIMS, PARCELS, ETC.	
UNSURVEYED LINES:	
LOT LINES	
PARCEL BOUNDARY	
MINING CLAIMS ETC.	
RAILWAY AND RIGHT OF WAY	
UTILITY LINES	
NON-PERENNIAL STREAM	
FLOODING OR FLOODING RIGHTS	
SUBDIVISION OR COMPOSITE PLAN	
RESERVATIONS	
ORIGINAL SHORELINE	
MARSH OR MUSKEG	
MINES	
TRAVERSE MONUMENT	

DISPOSITION OF CROWN LANDS

TYPE OF DOCUMENT	SYMBOL
PATENT, SURFACE & MINING RIGHTS	
" SURFACE RIGHTS ONLY	
" MINING RIGHTS ONLY	
LEASE, SURFACE & MINING RIGHTS	
" SURFACE RIGHTS ONLY	
" MINING RIGHTS ONLY	
LICENCE OF OCCUPATION	
ORDER-IN-COUNCIL	
RESERVATION	
CANCELLED	
SAND & GRAVEL	

NOTE: MINING RIGHTS IN PARCELS PATENTED PRIOR TO MAY 6,
1913, VESTED IN ORIGINAL PATENTEE BY THE PUBLIC
LANDS ACT, R.S.O. 1970, CHAP. 380, SEC. 63, SUBSEC. 1.


SCALE: 1 INCH = 40 CHAINS



AREA
RESERVE LAKE
M.N.R. ADMINISTRATIVE DISTRICT
GERALDTON
MINING DIVISION
THUNDER BAY
LAND TITLES / REGISTRY DIVISION
KENORA/PATRICIA

Ministry of Natural Resources
Land Management Branch
Ontario
SEP 8/81

Date: JULY 1981
Number: **G-386**



NOTES

DEPARTMENT OF MINES
- ONTARIO -

2320

AREA OF

RESERVE LAKE

DISTRICT OF
KENORA - PATRICIA PORTIONPATRICIA
MINING DIVISION

SCALE: 1-INCH 40 CHAINS

LEGEND

PATENTED LAND	Ⓢ
CROWN LAND SALE	C.S.
LEASES	Ⓢ
LOCATED LAND	Loc.
LICENSE OF OCCUPATION	L.O.
MINING RIGHTS ONLY	M.R.O.
SURFACE RIGHTS ONLY	S.R.O.
ROADS	—
IMPROVED ROADS	—
KING'S HIGHWAYS	—
RAILWAYS	—
POWER LINES	—
MARSH OR MUSKEG	—
MINES	—

NOTES

400' Reserve around all Lakes & Rivers
to Dept. of Lands & Forests.All lands within the Indian Reserve are
controlled by the Dept. of Indian Affairs
in Ottawa.

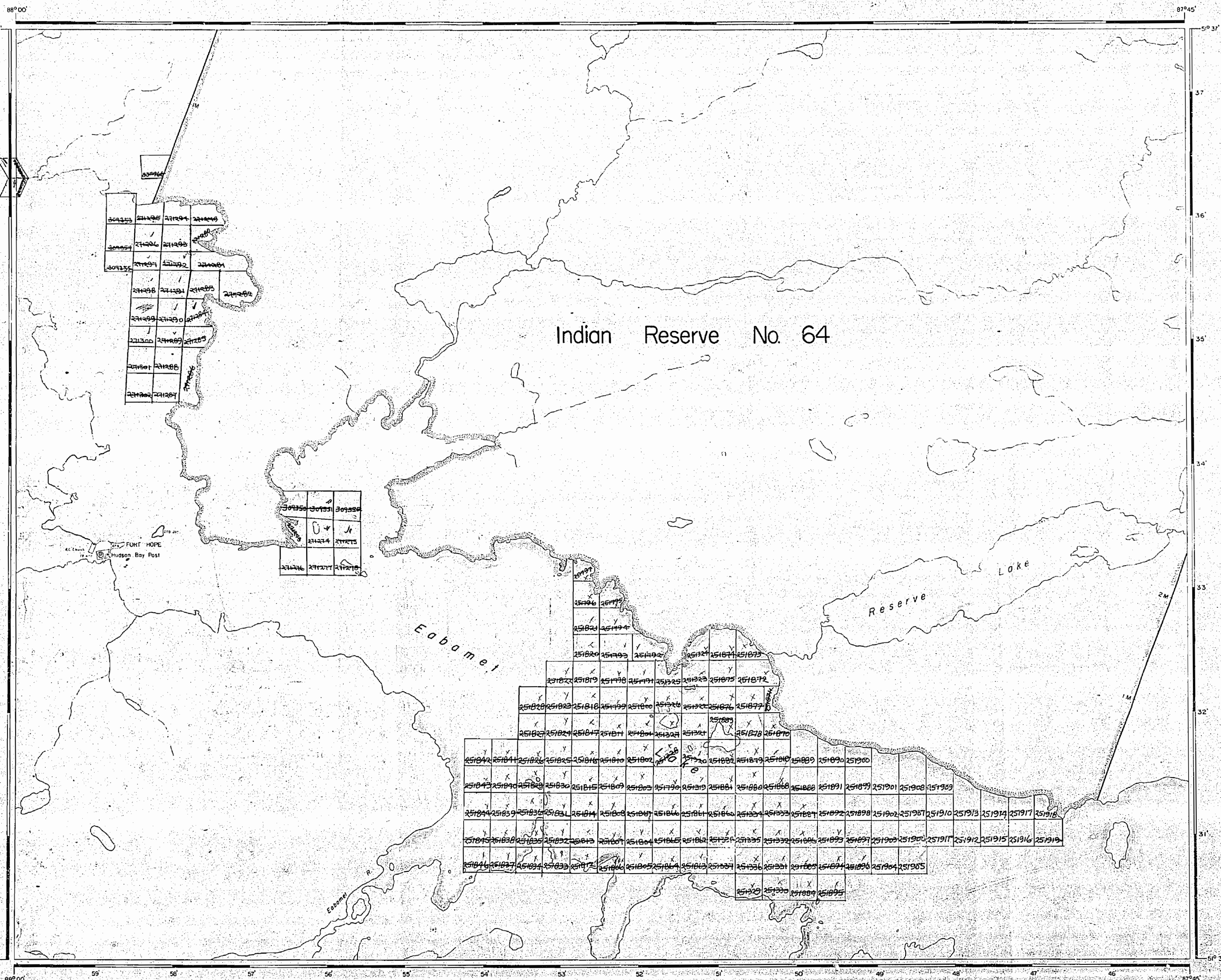
GER.

#2

PLAN NO. M-2320

DEPARTMENT OF MINES
- ONTARIO -

M. 2322

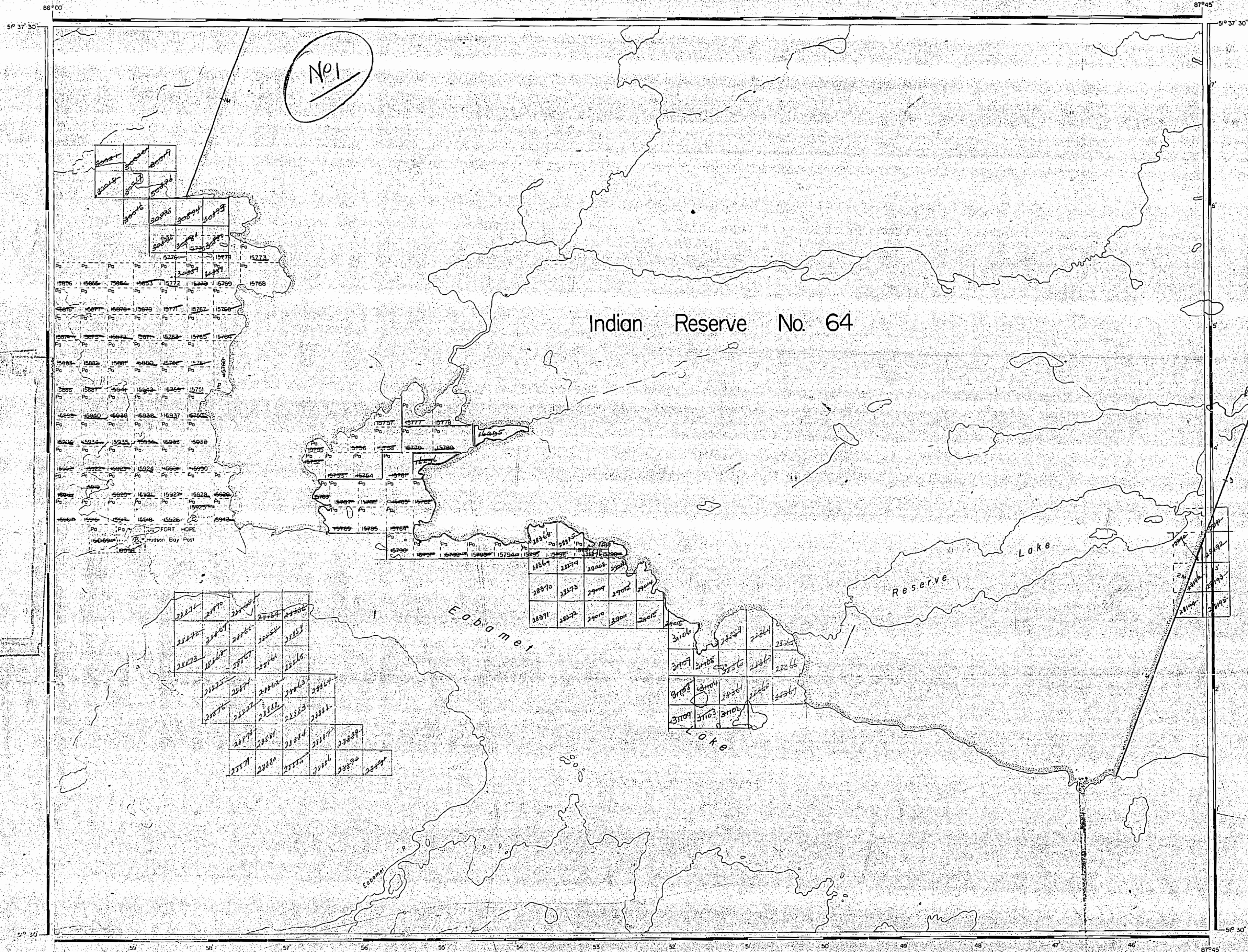


2320

W3330

BE2329

Marshall



AREA OF
RESERVE LAKE

DISTRICT OF
KENORA - PATRICIA PORTION

PATRICIA
MINING DIVISION

SCALE: 1-INCH = 40 CHAINS

LEGEND	
PATENTED LAND	Ⓟ
CROWN LAND SALE	C.S.
LEASES	Ⓛ
LOCATED LAND	Loc.
LICENSE OF OCCUPATION	L.O.
MINING RIGHTS ONLY	M.R.O.
SURFACE RIGHTS ONLY	S.R.O.
ROADS	—
IMPROVED ROADS	—
KING'S HIGHWAYS	—
RAILWAYS	—
POWER LINES	—
MARSH OR MUSKEG	—
MINES	✕

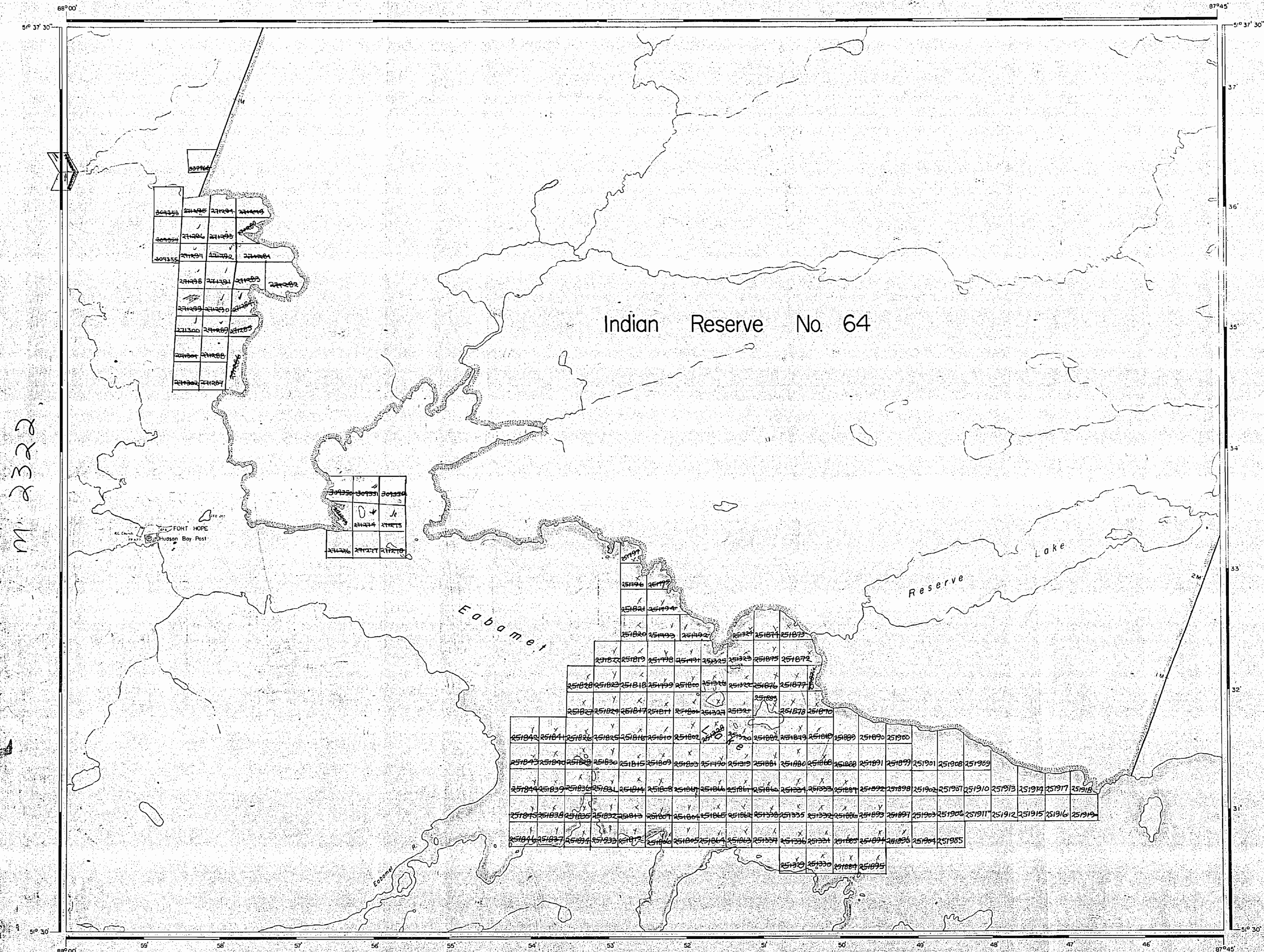
NOTES

PLAN NO. M-2320

DEPARTMENT OF MINES
— ONTARIO —

Old #1

2320



AREA OF RESERVE LAKE

DISTRICT OF
KENORA - PATRICIA PORTION

PATRICIA
MINING DIVISION

SCALE: 1-INCH 40 CHAINS

LEGEND

PATENTED LAND	⊙
CROWN LAND SALE	C.S.
LEASES	⊙
LOCATED LAND	LOC.
LICENSE OF OCCUPATION	L.O.
MINING RIGHTS ONLY	M.R.O.
SURFACE RIGHTS ONLY	S.R.O.
ROADS	—
IMPROVED ROADS	—
KING'S HIGHWAYS	—
RAILWAYS	—
POWER LINES	—
MARSH OR MUSKEG	—
MINES	—

NOTES

400' Reserve around all Lakes & Rivers
to Dept. of Lands & Forests.

All lands within the Indian Reserve are
controlled by the Dept. of Indian Affairs
in Ottawa

GER.

#2

PLAN NO. M-2320

DEPARTMENT OF MINES
— ONTARIO —

2320

AREA OF
RESERVE LAKE

DISTRICT OF
KENORA - PATRICIA PORTION

THUNDER BAY
MINING DIVISION

SCALE: 1-INCH = 40 CHAINS

LEGEND

PATENTED LAND	Ⓟ
CROWN LAND SALE	C.S.
LEASES	Ⓛ
LOCATED LAND	Loc.
LICENSE OF OCCUPATION	L.O.
MINING RIGHTS ONLY	M.R.O.
SURFACE RIGHTS ONLY	S.R.O.
ROADS	—
IMPROVED ROADS	—
KING'S HIGHWAYS	—
RAILWAYS	—
POWER LINES	—
MARSH OR MUSKEG	—
MINES	—

NOTES

400' Reserve around all Lakes & Rivers
to Dept. of Lands & Forests.

All lands within the Indian Reserve are
controlled by the Dept. of Indian Affairs
in Ottawa.

1977

FEB. 15/77
GERALDTON DIST.
NATIONAL TOPOGRAPHIC SERIES 42 M
PLAN NO. **M-2320**
ONTARIO
MINISTRY OF NATURAL RESOURCES
SURVEYS AND MAPPING BRANCH

