

ENGLISH RIVER POST M-2771



SQUIRREL RIVER M-2767

AREA OF

RIDGE RIVER

DISTRICT OF
COCHRANE

Porcupine
~~SAULT STE MARIE~~
MINING DIVISION

SCALE: 1-INCH = 40 CHAINS

LEGEND

PATENTED LAND	Ⓟ
CROWN LAND SALE	C.S.
LEASES	Ⓛ
LOCATED LAND	Loc.
LICENSE OF OCCUPATION	L.O.
MINING RIGHTS ONLY	M.R.O.
SURFACE RIGHTS ONLY	S.R.O.
ROADS	—
IMPROVED ROADS	—
KING'S HIGHWAYS	—
RAILWAYS	—
POWER LINES	—
MARSH OR MUSKEG	—
MINES	✱
CANCELLED	C.

NOTES

400' Reserve around all lakes & rivers to Dept. of Lands & Forests.

This Map Is Not To Be Used
- FOR SURVEY PURPOSES -

June 18/69
This plan covered by
Exploratory licence
to Petro Mines Ltd.

All claims accepted
excluding oil & gas.

H. Stevens letter
June 18/69.

see Exploratory licence
of Occupation #114, 543 also.

Abandoned
April 14, 1971
J.R. McGinn

Date Rec'd: May 10/61

PLAN NO. M-2770

DEPARTMENT OF MINES

— ONTARIO —

504841

41

M-5110

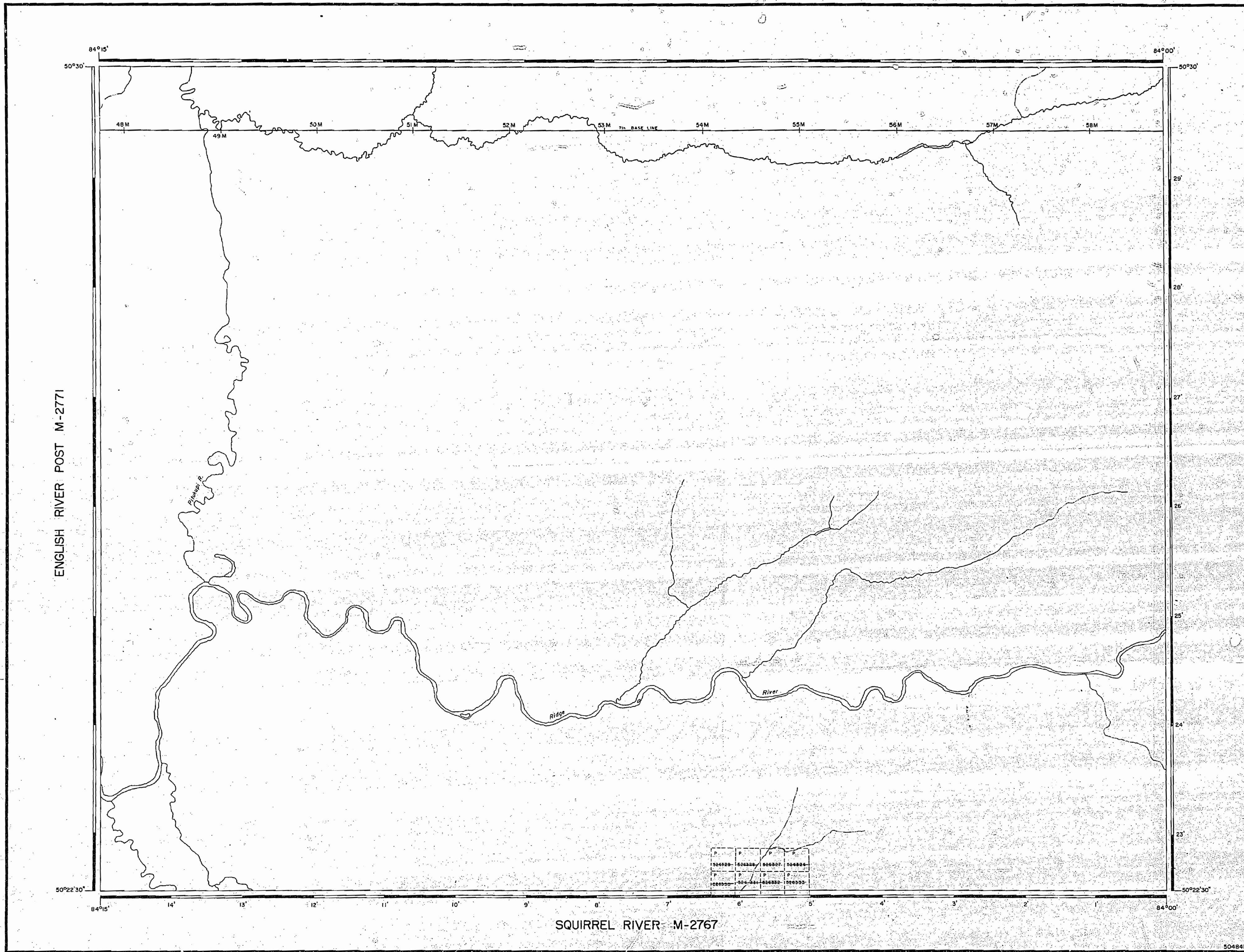
RIDGE RIVER

0755-M

M-5110

RIDGE RIVER

0755-M



AREA OF

RIDGE RIVER

DISTRICT OF
COCHRANE

PORCUPINE
MINING DIVISION

SCALE: 1-INCH = 40 CHAINS

LEGEND

PATENTED LAND	Ⓟ
CROWN LAND SALE	C.S.
LEASES	Ⓛ
LOCATED LAND	Loc.
LICENSE OF OCCUPATION	L.O.
MINING RIGHTS ONLY	M.R.O.
SURFACE RIGHTS ONLY	S.R.O.
ROADS	—
IMPROVED ROADS	—
KING'S HIGHWAYS	—
RAILWAYS	—
POWER LINES	—
MARSH OR MUSKEG	—
MINES	—
CANCELLED	C

NOTES

400' Surface Rights Reservation along the shores
of all lakes and rivers.

This Map Is Not To Be Used
FOR SURVEY PURPOSES

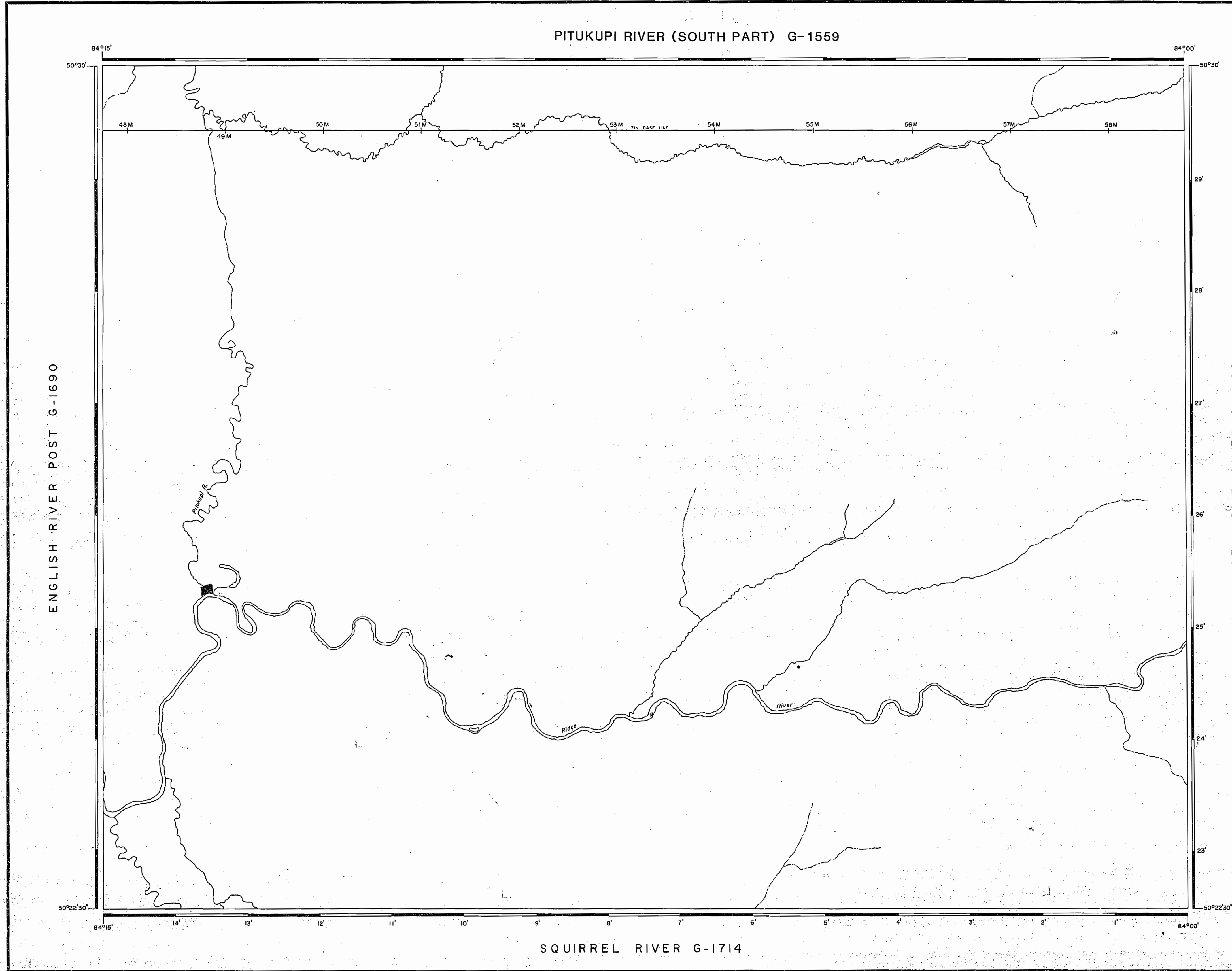
REPRODUCTION

01 JAN 1984

Revised Oct 10/80
NATIONAL TOPOGRAPHIC SERIES 42K

PLAN NO. M-2770

ONTARIO
MINISTRY OF NATURAL RESOURCES
SURVEYS AND MAPPING BRANCH



REFERENCES
AREAS WITHDRAWN FROM DISPOSITION
M.R.O. - MINING RIGHTS ONLY
S.R.O. - SURFACE RIGHTS ONLY
M.+S. - MINING AND SURFACE RIGHTS

Description	Order No.	Date	Disposition	File
-------------	-----------	------	-------------	------

LEGEND
HIGHWAY AND ROUTE No.
OTHER ROADS
TRAILS
SURVEYED LINES:
TOWNSHIPS, BASE LINES, ETC.
LOTS, MINING CLAIMS, PARCELS, ETC.
UNSURVEYED LINES:
LOT LINES
PARCEL BOUNDARY
MINING CLAIMS ETC.
RAILWAY AND RIGHT OF WAY
UTILITY LINES
NON-PERENNIAL STREAM
FLOODING OR FLOODING RIGHTS
SUBDIVISION OR COMPOSITE PLAN
RESERVATIONS
ORIGINAL SHORELINE
MARSH OR MUSKEG
MINES
TRAVERSE MONUMENT

DISPOSITION OF CROWN LANDS

TYPE OF DOCUMENT	SYMBOL
PATENT, SURFACE & MINING RIGHTS	
" SURFACE RIGHTS ONLY	
" MINING RIGHTS ONLY	
LEASE, SURFACE & MINING RIGHTS	
" SURFACE RIGHTS ONLY	
" MINING RIGHTS ONLY	
LICENCE OF OCCUPATION	
ORDER-IN-COUNCIL	
RESERVATION	
CANCELLED	
SAND & GRAVEL	

NOTE: MINING RIGHTS IN PARCELS PATENTED PRIOR TO MAY 6, 1913, VESTED IN ORIGINAL PATENTEE BY THE PUBLIC LANDS ACT, R.S.O. 1970, CHAP. 380, SEC. 63, SUBSEC. 1.

SCALE: 1 INCH = 40 CHAINS

FEET	0	1000	2000	4000	6000	8000
METRES	0	300	600	1200	1800	2400

AREA
RIDGE RIVER
M.N.R. ADMINISTRATIVE DISTRICT
HEARST
MINING DIVISION
PORCUPINE
LAND TITLES / REGISTRY DIVISION
COCHRANE

Ontario
Ministry of Natural Resources
Land Management Branch

Date: DECEMBER 1982	Number: G-1710
---------------------	-----------------------

THE INFORMATION THAT APPEARS ON THIS MAP HAS BEEN COMPILED FROM VARIOUS SOURCES, AND ACCURACY IS NOT GUARANTEED. THOSE WISHING TO STAKE MINING CLAIMS SHOULD CONSULT WITH THE MINING RECORDER, MINISTRY OF NORTHERN DEVELOPMENT AND MINES FOR ADDITIONAL INFORMATION ON THE STATUS OF THE LANDS SHOWN HEREON.

2770

07TS-M

RIDGE RIVER

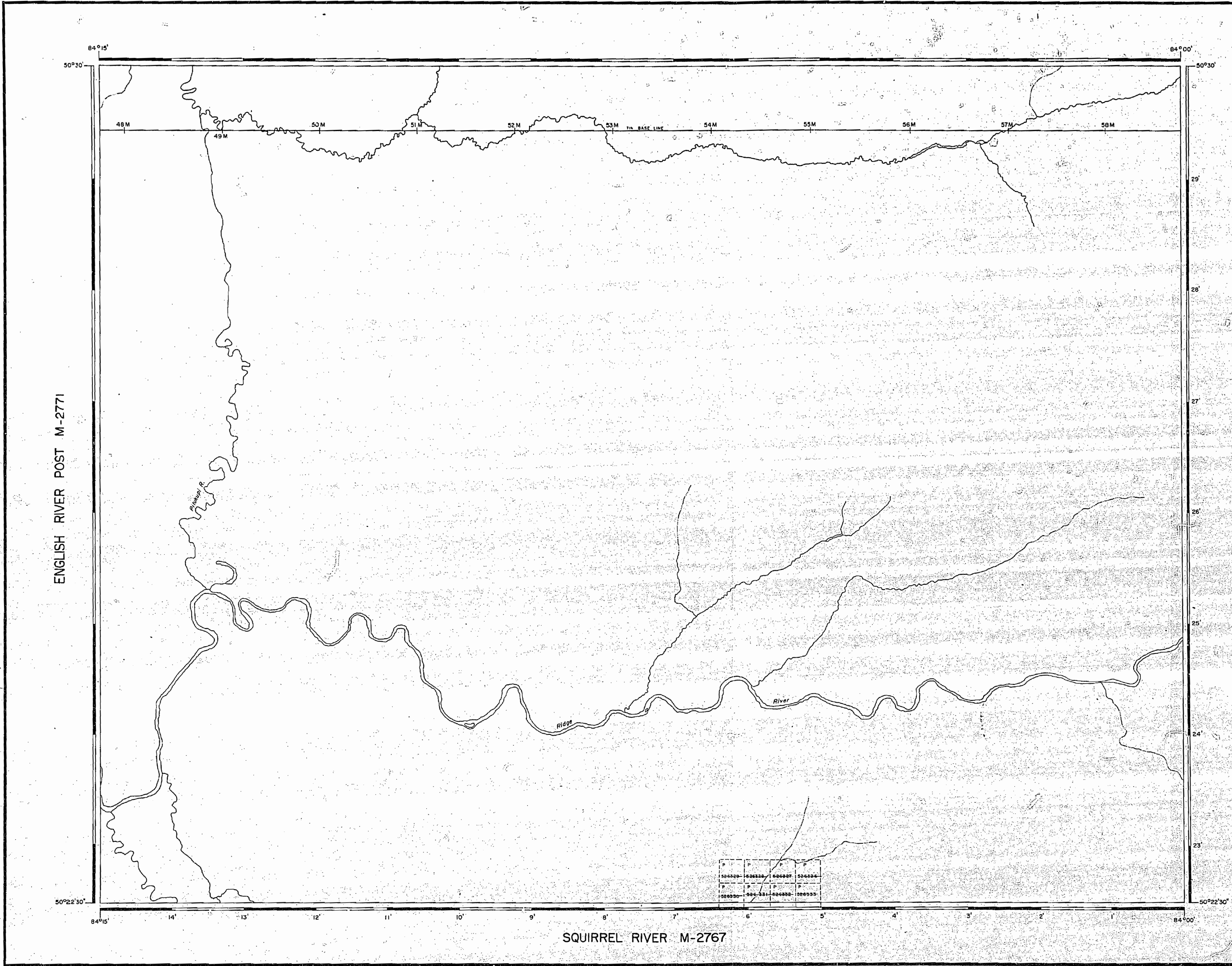
07TS-M

TRIM LINE

07TS-M

RIDGE RIVER

07TS-M



AREA OF

RIDGE RIVER

DISTRICT OF
COCHRANE

PORCUPINE
MINING DIVISION

SCALE: 1-INCH = 40 CHAINS

LEGEND

PATENTED LAND	Ⓟ
CROWN LAND SALE	C.S.
LEASES	Ⓛ
LOCATED LAND	Loc.
LICENSE OF OCCUPATION	L.O.
MINING RIGHTS ONLY	M.R.O.
SURFACE RIGHTS ONLY	S.R.O.
ROADS	—
IMPROVED ROADS	—
KING'S HIGHWAYS	—
RAILWAYS	—
POWER LINES	—
MARSH OR MUSKEG	—
MINES	✕
CANCELLED	C

NOTES

400' Surface Rights Reservation along the shores
of all lakes and rivers.

This Map Is Not To Be Used
FOR SURVEY PURPOSES

MICROFILM

01 JAN 1984

Revised 01/01/80
NATIONAL TOPOGRAPHIC SERIES 42K

PLAN NO. M-2770

ONTARIO
MINISTRY OF NATURAL RESOURCES
SURVEYS AND MAPPING BRANCH

SQUIRREL RIVER M-2767

TRIM LINE