2343

ROADHOUSE RIVER
M.2343

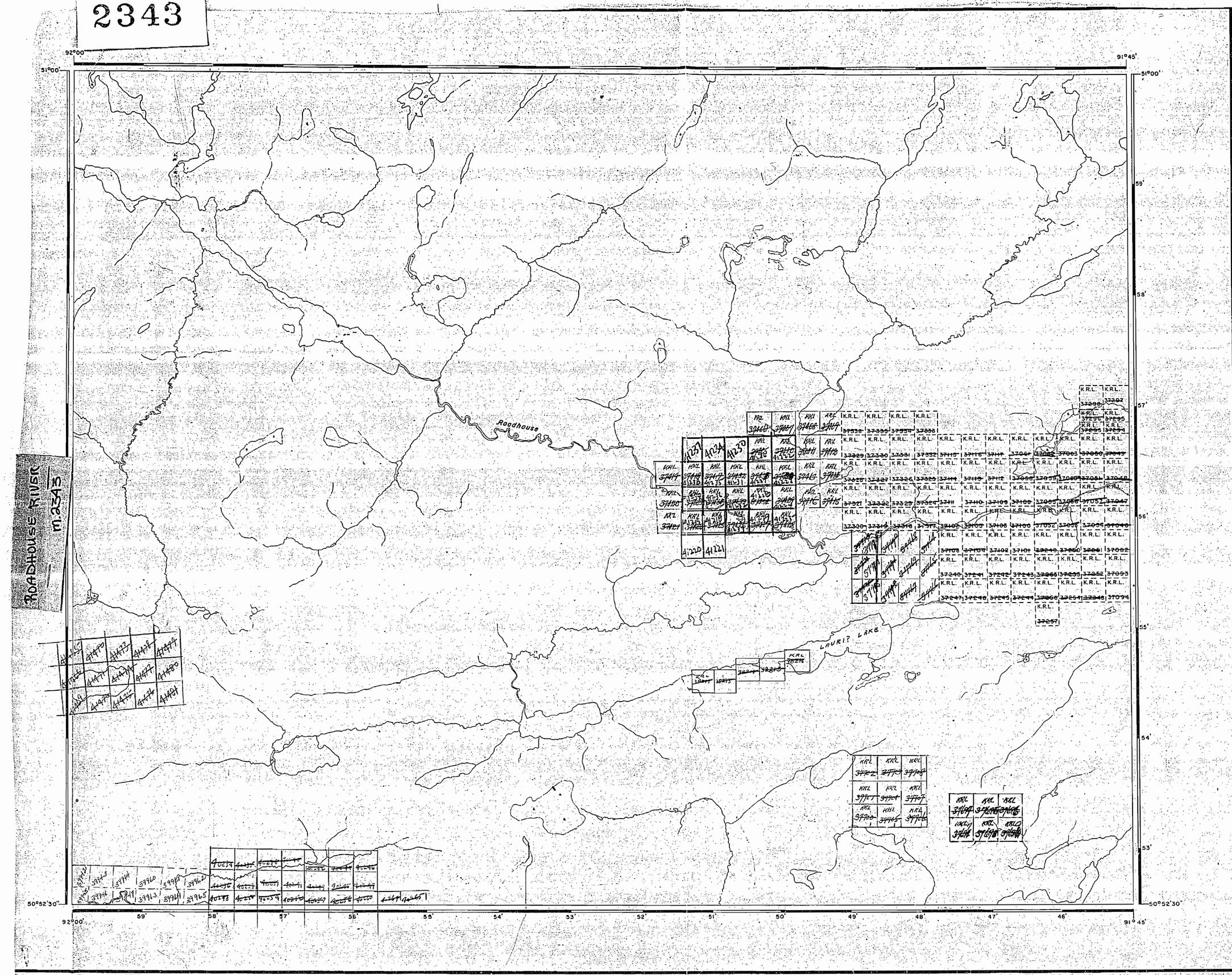

AREA OF

ROADHOUSE RIVER

DISTRICT OF
KENORA–PATRICIA PORTION

RED LAKE
MINING DIVISION

SCALE: 1-INCH = 40 CHAINS

LEGEND

PATENTED LAND	Ⓟ
CROWN LAND SALE	C.S.
LEASES	Ⓛ
LOCATED LAND	Loc.
LICENSE OF OCCUPATION	L.O.
MINING RIGHTS ONLY	M.R.O.
SURFACE RIGHTS ONLY	S.R.O.
ROADS	
IMPROVED ROADS	
KING'S HIGHWAYS	
RAILWAYS	
POWER LINES	
MARSH OR MUSKEG	
MINES	

NOTES

PLAN NO. M-2343

DEPARTMENT OF MINES
— ONTARIO —

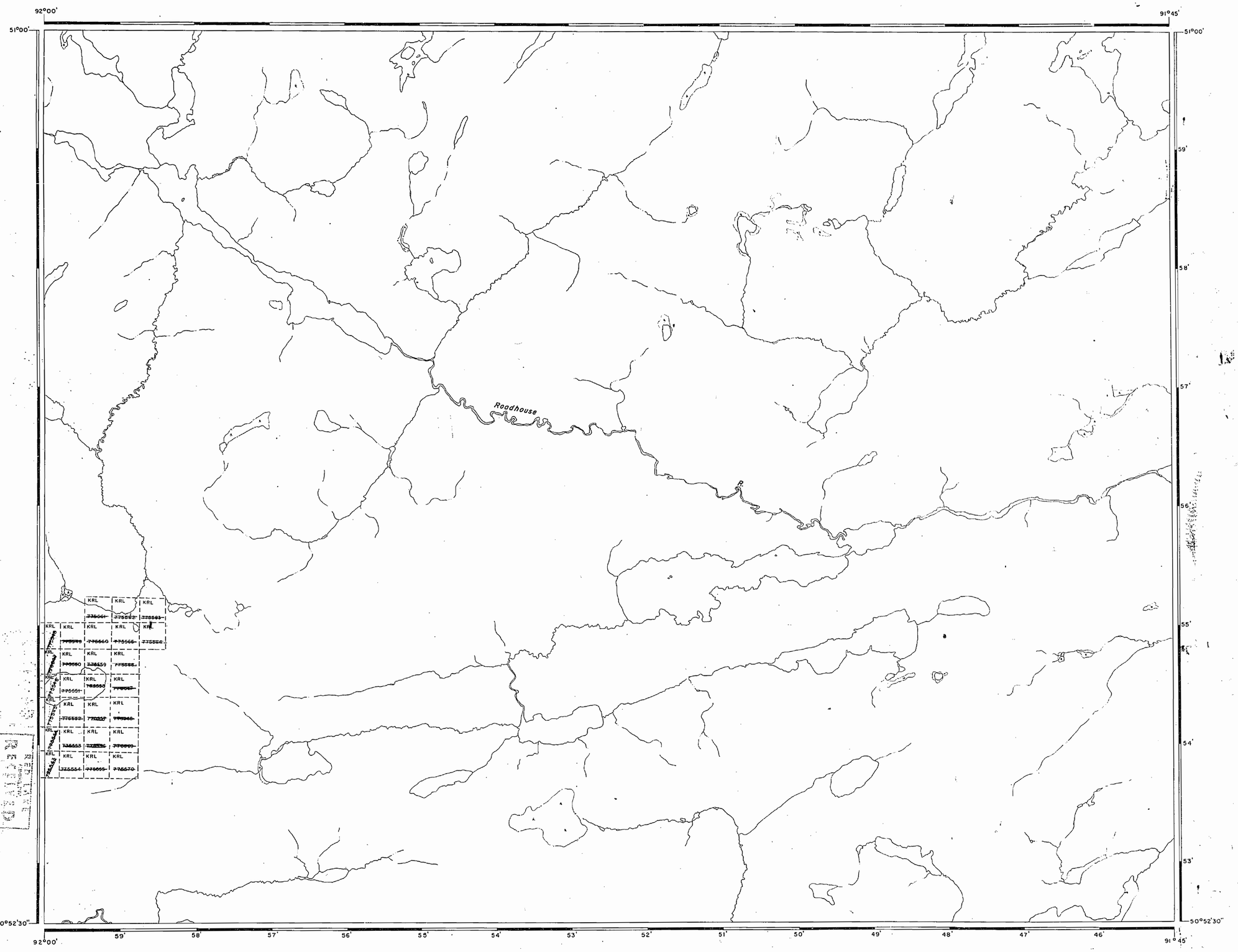

LEGEND

- HIGHWAY AND ROUTE No.
- OTHER ROADS
- TRAILS
- SURVEYED LINES:
  - TOWNSHIPS, BASE LINES, ETC.
  - LOTS, MINING CLAIMS, PARCELS, ETC.
- UNSURVEYED LINES:
  - LOT LINES
  - PARCEL BOUNDARY
  - MINING CLAIMS ETC.
- RAILWAY AND RIGHT OF WAY
- UTILITY LINES
- NON-PERENNIAL STREAM
- FLOODING OR FLOODING RIGHTS
- SUBDIVISION OR COMPOSITE PLAN
- RESERVATIONS
- ORIGINAL SHORELINE
- MARSH OR MUSKEG
- MINES
- TRAVERSE MONUMENT

DISPOSITION OF CROWN LANDS

TYPE OF DOCUMENT	SYMBOL
PATENT, SURFACE & MINING RIGHTS	●
" , SURFACE RIGHTS ONLY	◓
" , MINING RIGHTS ONLY	◒
LEASE, SURFACE & MINING RIGHTS	■
" , SURFACE RIGHTS ONLY	⬒
" , MINING RIGHTS ONLY	⬓
LICENCE OF OCCUPATION	▼
ORDER-IN-COUNCIL	OC
RESERVATION	Ⓡ
CANCELLED	⊗
SAND & GRAVEL	Ⓢ

NOTE: MINING RIGHTS IN PARCELS PATENTED PRIOR TO MAY 6, 1913, VESTED IN ORIGINAL PATENTEE BY THE PUBLIC LANDS ACT, R.S.O. 1970, CHAP. 380, SEC. 63, SUBSEC 1.

REFERENCES

AREAS WITHDRAWN FROM DISPOSITION

M.R.O. – MINING RIGHTS ONLY

S.R.O. – SURFACE RIGHTS ONLY

M.+ S. – MINING AND SURFACE RIGHTS

Description	Order No.	Date	Disposition	File

DATE OF ISSUE
JAN 23 1986
PROVINCIAL RECORDING OFFICE - SUDBURY

SCALE: 1 INCH = 40 CHAINS

FEET 0 1000 2000 4000 6000 8000

METRES 0 200 1000 (1 KM) 2000 (2 KM)

AREA

ROADHOUSE RIVER

M.N.R. ADMINISTRATIVE DISTRICT

SIOUX LOOKOUT

MINING DIVISION

RED LAKE

LAND TITLES / REGISTRY DIVISION

KENORA (PATRICIA PORTION)

Ontario Ministry of Natural Resources — Land Management Branch

Date FEBRUARY, 1984.

Number G-2187

2343

ROADHOUSE RIVER
M.2343

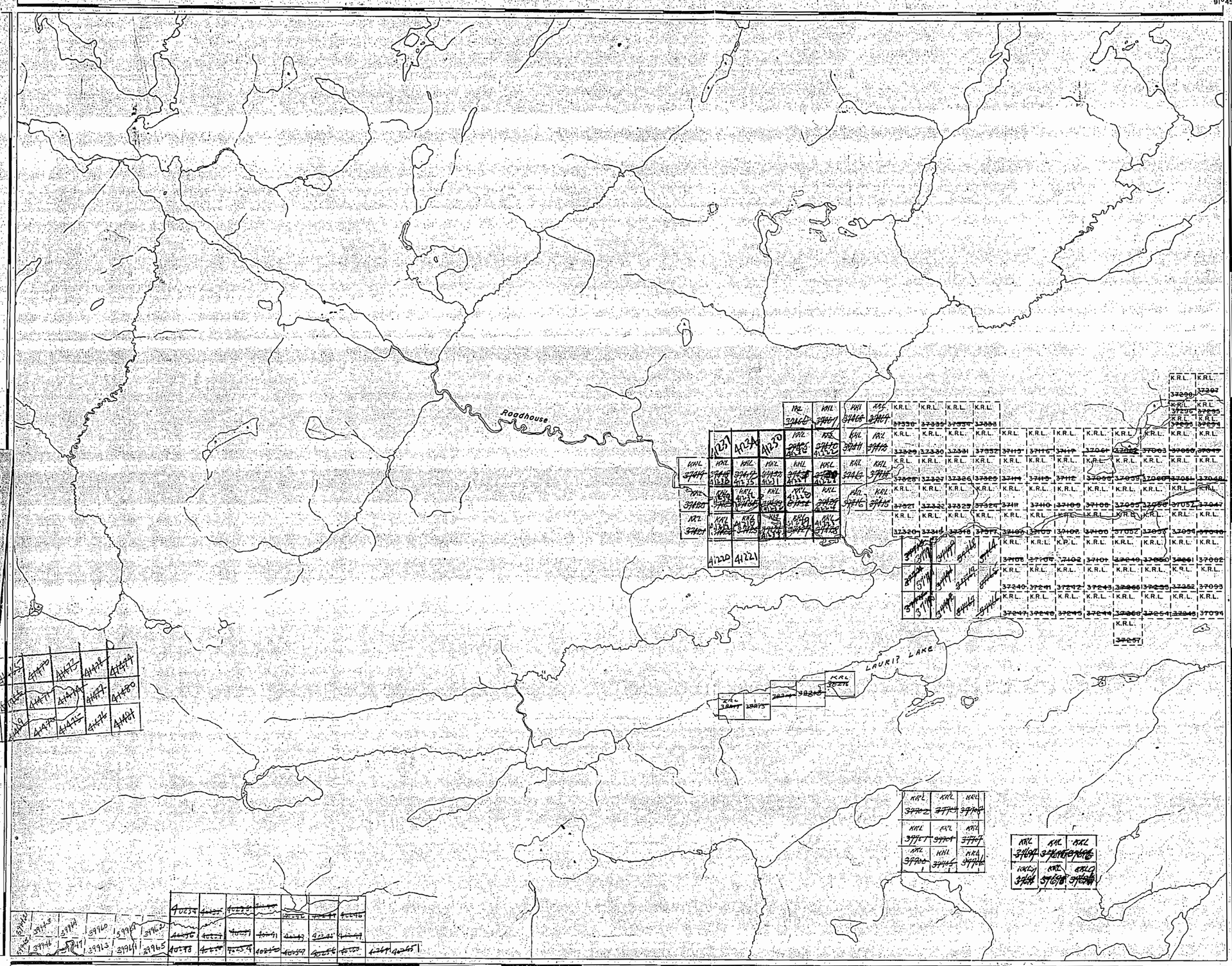

AREA OF

ROADHOUSE RIVER

DISTRICT OF
KENORA–PATRICIA PORTION

RED LAKE
MINING DIVISION

SCALE: 1-INCH = 40 CHAINS

LEGEND

PATENTED LAND	Ⓟ
CROWN LAND SALE	C.S.
LEASES	Ⓛ
LOCATED LAND	Loc.
LICENSE OF OCCUPATION	L.O.
MINING RIGHTS ONLY	M.R.O.
SURFACE RIGHTS ONLY	S.R.O.
ROADS	
IMPROVED ROADS	
KING'S HIGHWAYS	
RAILWAYS	
POWER LINES	
MARSH OR MUSKEG	
MINES	

NOTES

PLAN NO. M-2343

DEPARTMENT OF MINES
– ONTARIO –

RED LAKE MINING DIV.
RECEIVED
AUG-2 1984
A.M. P.M.
7 8 9 10 11 12 1 2 3 4 5 6

LEGEND

- HIGHWAY AND ROUTE No.
- OTHER ROADS
- TRAILS
- SURVEYED LINES:
  - TOWNSHIPS, BASE LINES, ETC.
  - LOTS, MINING CLAIMS, PARCELS, ETC.
- UNSURVEYED LINES:
  - LOT LINES
  - PARCEL BOUNDARY
  - MINING CLAIMS ETC.
- RAILWAY AND RIGHT OF WAY
- UTILITY LINES
- NON-PERENNIAL STREAM
- FLOODING OR FLOODING RIGHTS
- SUBDIVISION OR COMPOSITE PLAN
- RESERVATIONS
- ORIGINAL SHORELINE
- MARSH OR MUSKEG
- MINES
- TRAVERSE MONUMENT

DISPOSITION OF CROWN LANDS

TYPE OF DOCUMENT	SYMBOL
PATENT, SURFACE & MINING RIGHTS	●
" , SURFACE RIGHTS ONLY	◓
" , MINING RIGHTS ONLY	◒
LEASE, SURFACE & MINING RIGHTS	■
" , SURFACE RIGHTS ONLY	◪
" , MINING RIGHTS ONLY	◨
LICENCE OF OCCUPATION	▼
ORDER-IN-COUNCIL	OC
RESERVATION	⊙
CANCELLED	⊗
SAND & GRAVEL	⊙

NOTE: MINING RIGHTS IN PARCELS PATENTED PRIOR TO MAY 6, 1913, VESTED IN ORIGINAL PATENTEE, BY THE PUBLIC LANDS ACT, R.S.O. 1970, CHAP. 380, SEC. 63, SUBSEC 1.

REFERENCES

AREAS WITHDRAWN FROM DISPOSITION

M.R.O. – MINING RIGHTS ONLY

S.R.O. – SURFACE RIGHTS ONLY

M.+S. – MINING AND SURFACE RIGHTS

Description	Order No.	Date	Disposition	File

SCALE: 1 INCH = 40 CHAINS

FEET: 0 1000 2000 4000 6000 8000

METRES: 0 200 1000 (1 KM) 2000 (2 KM)

AREA

ROADHOUSE RIVER

M.N.R. ADMINISTRATIVE DISTRICT

SIOUX LOOKOUT

MINING DIVISION

RED LAKE

LAND TITLES / REGISTRY DIVISION

KENORA (PATRICIA PORTION)

Ministry of Natural Resources — Ontario — Land Management Branch

Date FEBRUARY, 1984.

Number G-2187