

May 7th. 1984

G-3124

QWT TAWORA

A215-2

G-3124

ROWAT TWP.

A215-2

REFERENCES

AREAS WITHDRAWN FROM DISPOSITION

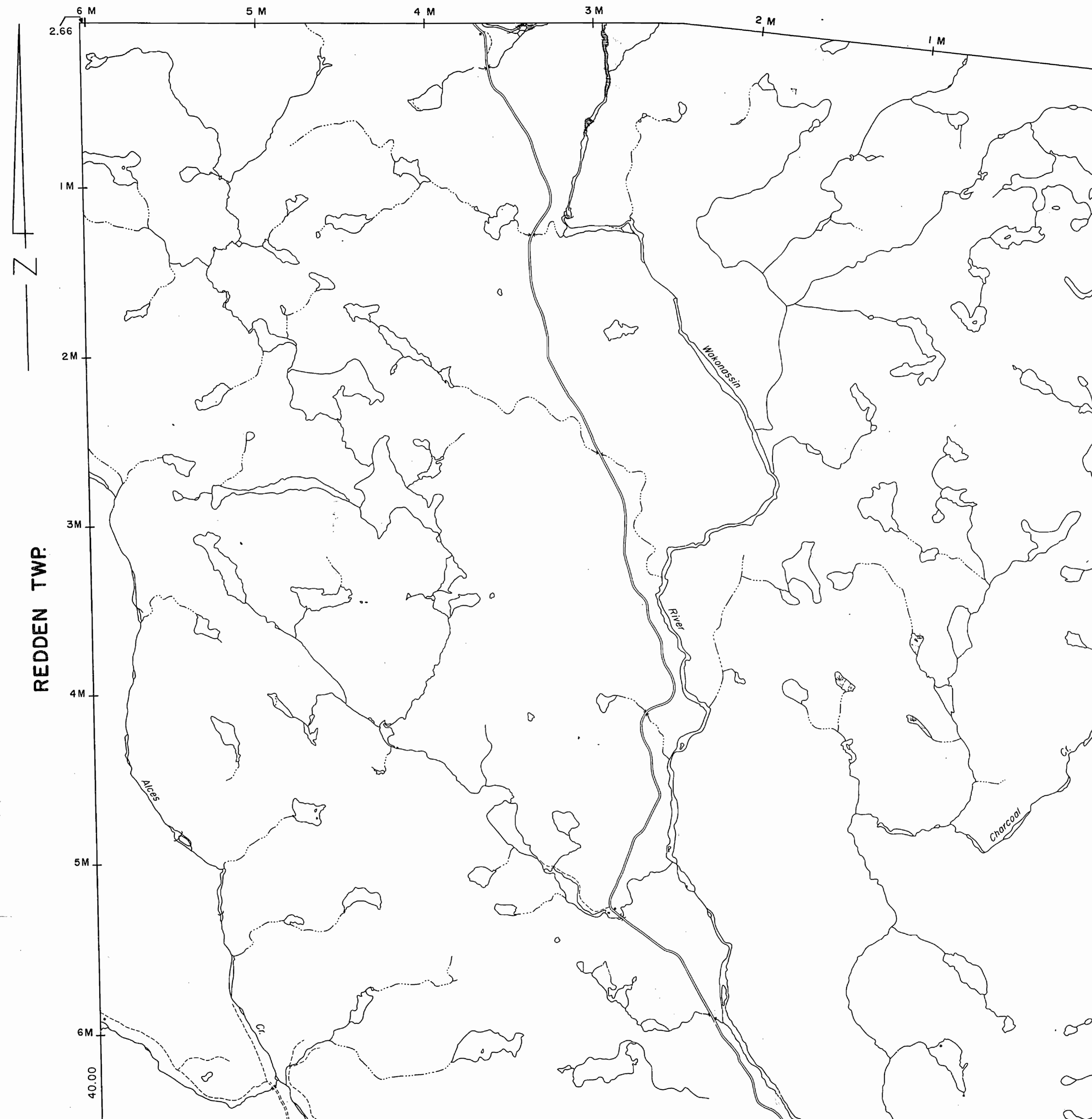
M.R.O. - MINING RIGHTS ONLY

S.R.O. - SURFACE RIGHTS ONLY

M.+S. - MINING AND SURFACE RIGHTS

Description	Order No.	Date	Disposition	File

OSHELL TWP.



LEGEND

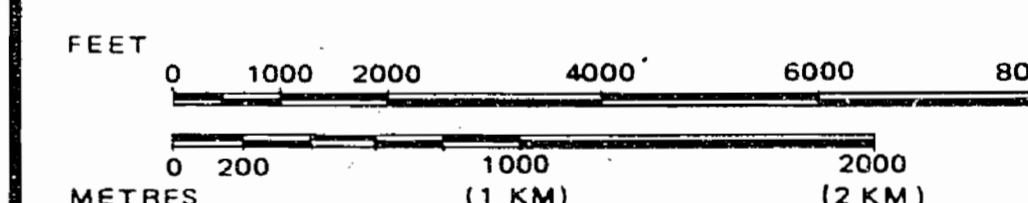
- HIGHWAY AND ROUTE No.
- OTHER ROADS
- TRAILS
- SURVEYED LINES:
 - TOWNSHIPS, BASE LINES, ETC.
 - LOTS, MINING CLAIMS, PARCELS, ETC.
- UNSURVEYED LINES:
 - LOT LINES
 - PARCEL BOUNDARY
 - MINING CLAIMS ETC.
- RAILWAY AND RIGHT OF WAY
- UTILITY LINES
- NON-PERENNIAL STREAM
- FLOODING OR FLOODING RIGHTS
- SUBDIVISION OR COMPOSITE PLAN
- RESERVATIONS
- ORIGINAL SHORELINE
- MARSH OR MUSKEG
- MINES
- TRAVERSE MONUMENT

DISPOSITION OF CROWN LANDS

TYPE OF DOCUMENT	SYMBOL
PATENT, SURFACE & MINING RIGHTS	
" SURFACE RIGHTS ONLY	
" MINING RIGHTS ONLY	
LEASE, SURFACE & MINING RIGHTS	
" SURFACE RIGHTS ONLY	
" MINING RIGHTS ONLY	
LICENCE OF OCCUPATION	
ORDER-IN-COUNCIL	
RESERVATION	
CANCELLED	
SAND & GRAVEL	

NOTE: MINING RIGHTS IN PARCELS PATENTED PRIOR TO MAY 6, 1913, VESTED IN ORIGINAL PATENTEE BY THE PUBLIC LANDS ACT, R.S.O. 1970, CHAP. 380, SEC. 63, SUBSEC. 1.

SCALE: 1 INCH = 40 CHAINS



TOWNSHIP

ROWAT

M.N.R. ADMINISTRATIVE DISTRICT

ESPANOLA

MINING DIVISION Sudbury

~~SAULT STE. MARIE~~

LAND TITLES / REGISTRY DIVISION

ALGOMA

Ministry of Land
Natural Resources Management
Ontario Resources Branch

Date APRIL, 1984.

Number
G-3154

July 10/85

G-3124

G-3124

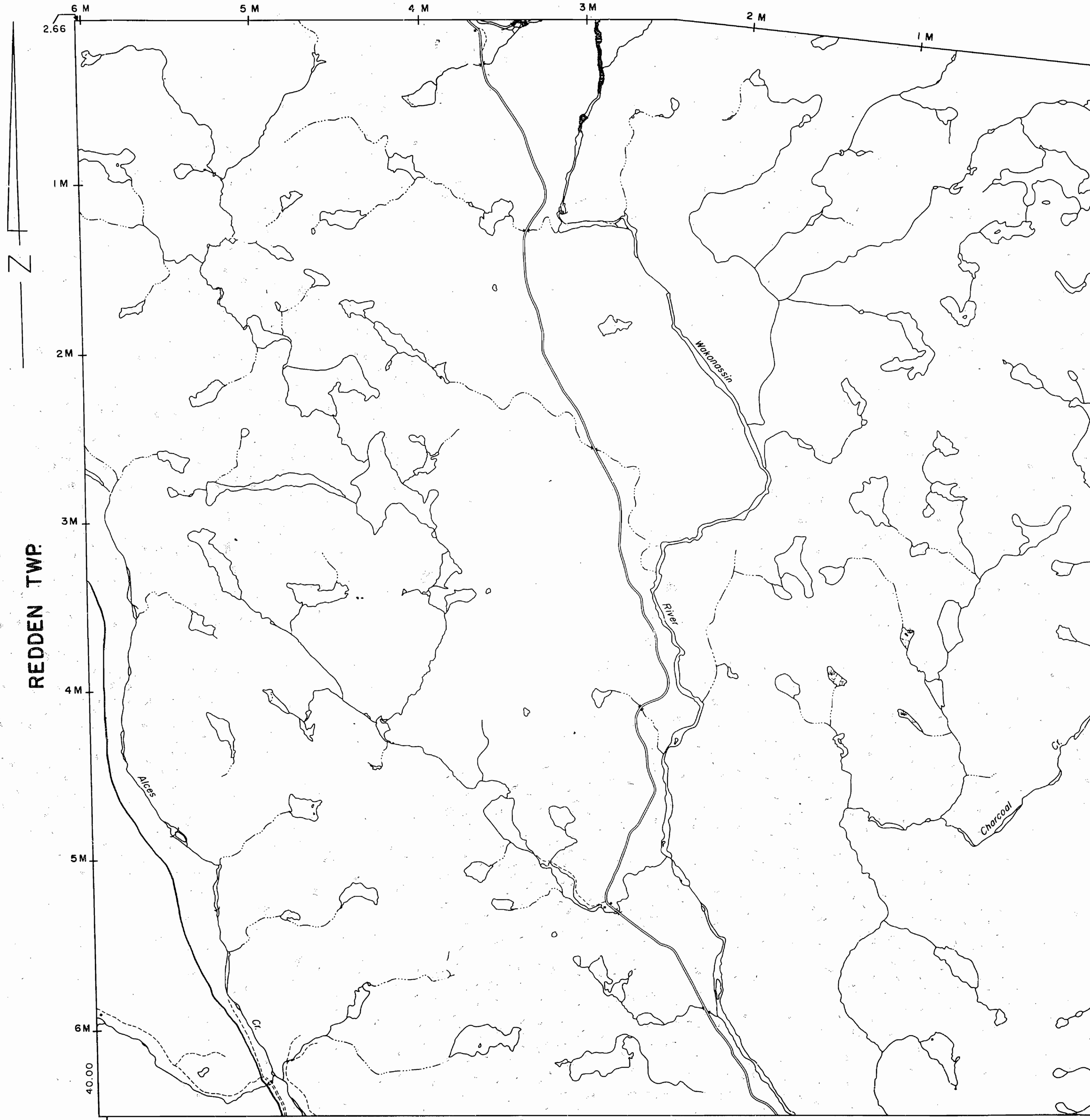
REFERENCES

AREAS WITHDRAWN FROM DISPOSITION

- M.R.O. - MINING RIGHTS ONLY
- S.R.O. - SURFACE RIGHTS ONLY
- M.+S. - MINING AND SURFACE RIGHTS

Description	Order No.	Date	Disposition	File

OSHELL TWP



REDDEN TWP.

SOLSKI TWP.

MOSES TWP.

LEGEND

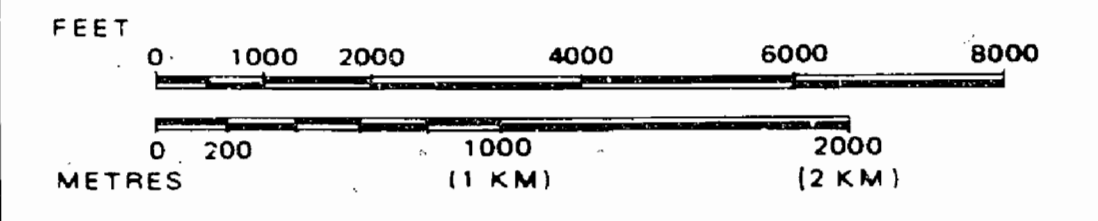
- HIGHWAY AND ROUTE No.
- OTHER ROADS
- TRAILS
- SURVEYED LINES:
 - TOWNSHIPS, BASE LINES, ETC.
 - LOTS, MINING CLAIMS, PARCELS, ETC.
- UNSURVEYED LINES:
 - LOT LINES
 - PARCEL BOUNDARY
 - MINING CLAIMS ETC.
- RAILWAY AND RIGHT OF WAY
- UTILITY LINES
- NON-PERENNIAL STREAM
- FLOODING OR FLOODING RIGHTS
- SUBDIVISION OR COMPOSITE PLAN
- RESERVATIONS
- ORIGINAL SHORELINE
- MARSH OR MUSKEG
- MINES
- TRAVERSE MONUMENT

DISPOSITION OF CROWN LANDS

TYPE OF DOCUMENT	SYMBOL
PATENT, SURFACE & MINING RIGHTS	
" SURFACE RIGHTS ONLY	
" MINING RIGHTS ONLY	
LEASE, SURFACE & MINING RIGHTS	
" SURFACE RIGHTS ONLY	
" MINING RIGHTS ONLY	
LICENCE OF OCCUPATION	
ORDER-IN-COUNCIL	
RESERVATION	
CANCELLED	
SAND & GRAVEL	

NOTE: MINING RIGHTS IN PARCELS PATENTED PRIOR TO MAY 6, 1913, VESTED IN ORIGINAL PATENTEE BY THE PUBLIC LANDS ACT, R.S.O. 1970, CHAP. 360, SEC. 63, SUBSEC 1.

SCALE: 1 INCH = 40 CHAINS



TOWNSHIP

ROWAT

M.N.R. ADMINISTRATIVE DISTRICT
ESPANOLA
 MINING DIVISION
SUDBURY
 LAND TITLES / REGISTRY DIVISION
ALGOMA

Ministry of Land Management Resources Branch
 Ontario

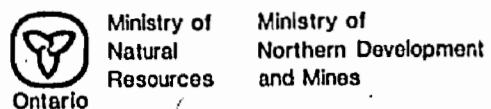
Date APRIL, 1984. Number **G-3154**

ROWAT TWP.

ROWAT TWP.

G-3154

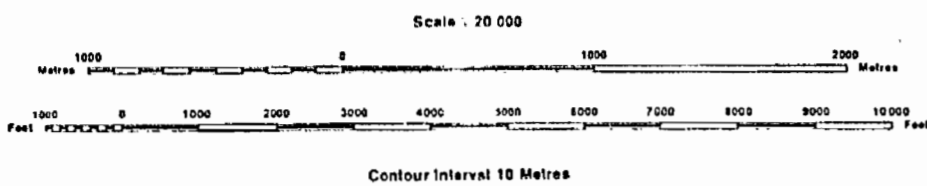
G-3154



INDEX TO LAND DISPOSITION

PLAN G-3154 TOWNSHIP ROWAT

M.N.R. ADMINISTRATIVE DISTRICT ESPANOLA MINING DIVISION SUDBURY LAND TITLES/REGISTRY DIVISION ALGOMA



Map base and land disposition drafting by Surveys and Mapping Branch, Ministry of Natural Resources.

The disposition of land, location of lot fabric and parcel boundaries on this index was compiled for administrative purposes only

SYMBOLS

Table of symbols for various features: Boundary, Township, Meridian, Baseline, Road allowance, Lot/Concession, Parcel, Flight-of-way, Reservation, Contour, Control point, Flooded land, Mine head frame, Pipeline, Railway, Road, Shoreline, Transmission line, Wooded area.

DISPOSITION OF CROWN LANDS

Table of crown land dispositions: Patent (Surface & Mining Rights, Surface Rights Only, Mining Rights Only), Lease (Surface & Mining Rights, Surface Rights Only, Mining Rights Only), Licence of Occupation, Order-in-Council, Cancelled, Reservation, Sand & Gravel.

AREAS WITHDRAWN FROM DISPOSITION

Table of areas withdrawn from disposition: MRO - Mining Rights Only, SRO - Surface Rights Only, M + S - Mining and Surface Rights. Includes a specific entry for Sec 35 W-LL-D-92/19 ONT MAY 17/91 HFS.

THE INFORMATION THAT APPEARS ON THIS MAP HAS BEEN COMPILED FROM VARIOUS SOURCES, AND ACCURACY IS NOT GUARANTEED. THOSE WISHING TO STAKE MINING CLAIMS SHOULD CONSULT WITH THE MINING RECORDER, MINISTRY OF NORTHERN DEVELOPMENT AND MINES, FOR ADDITIONAL INFORMATION ON THE STATUS OF THE LANDS SHOWN HEREON.

DATE OF ISSUE MAR 30 1988 SUDBURY MINING RECORDS

