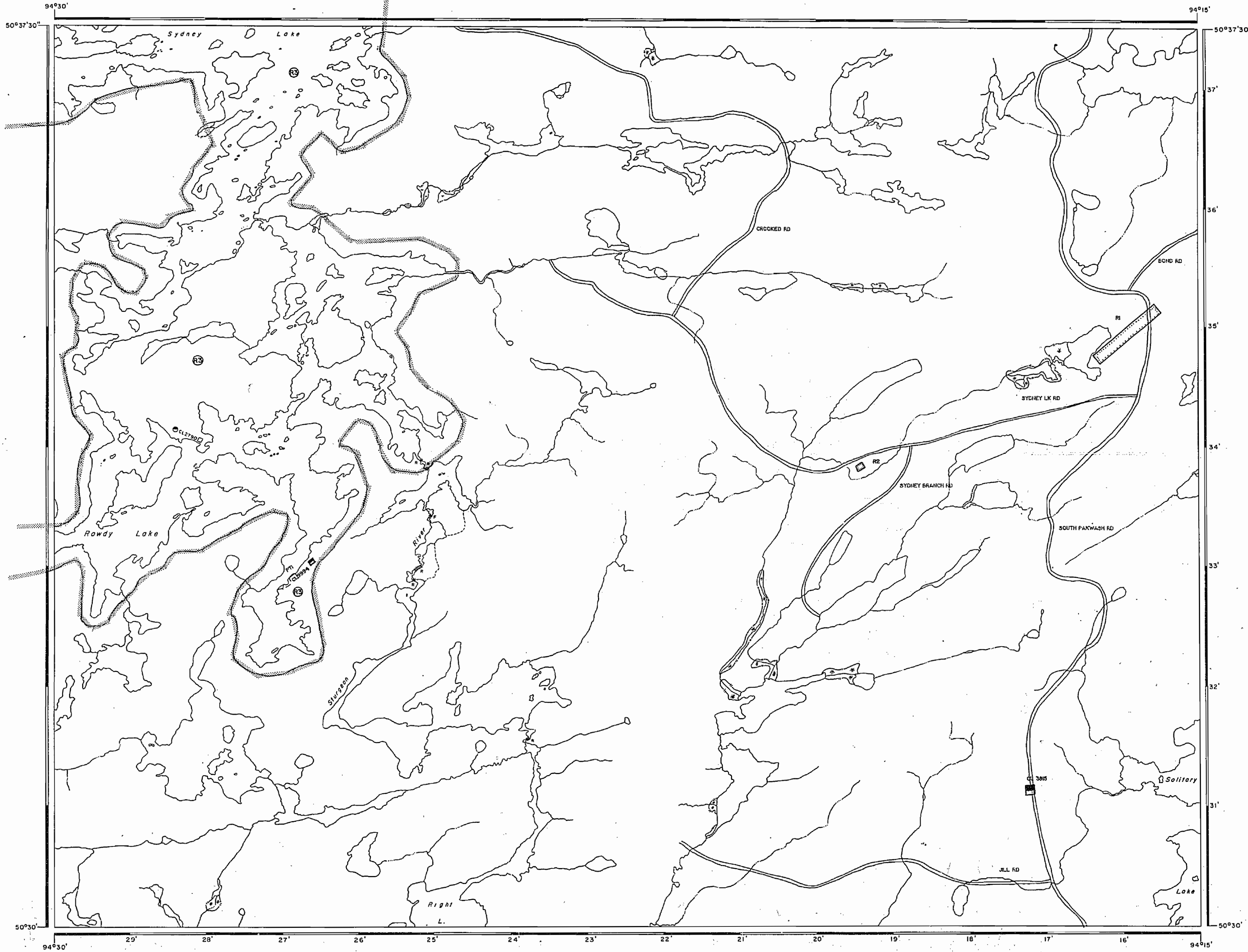


# SYDNEY LAKE



### REFERENCES

- AREAS WITHDRAWN FROM DISPOSITION**
- M.R.O. - MINING RIGHTS ONLY
  - S.R.O. - SURFACE RIGHTS ONLY
  - M.L.S. - MINING AND SURFACE RIGHTS
- | Description | Order No.           | Date                 | Disposition | File                    |
|-------------|---------------------|----------------------|-------------|-------------------------|
| (18)        | W-31/185444         | 25.12.16             | S.R.O.      | 7518 Vol 19 18555       |
| (19)        | SEC. 2 PLA          | WITHDRAWAL 19 SEP 89 | S.R.O.      |                         |
| (20)        | SEC35 W-LL-P2370/00 | ONT 'AUG 02/89M+S    |             | (200m from waters edge) |

**FOREST ACTIVITY INFORMATION**  
 THIS TOWNSHIP/AREA FALLS WITHIN THE  
**PAKWASH FOREST**  
 AND MAY BE SUBJECT TO FORESTRY OPERATIONS.  
 THE M.N.R. UNIT FORESTER FOR THIS AREA CAN BE CONTACTED AT:  
 P.O. BOX 6903  
 RED LAKE, ONTARIO POV 2M0  
 (807) 727-2253

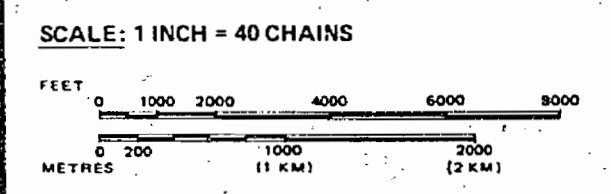
### LEGEND

- HIGHWAY AND ROUTE No.
- OTHER ROADS
- TRAILS
- SURVEYED LINES:
  - TOWNSHIPS, BASE LINES, ETC.
  - LOTS, MINING CLAIMS, PARCELS, ETC.
- UNSURVEYED LINES:
  - LOT LINES
  - PARCEL BOUNDARY
  - MINING CLAIMS ETC.
- RAILWAY AND RIGHT OF WAY
- UTILITY LINES
- NON-PERENNIAL STREAM
- FLOODING OR FLOODING RIGHTS
- SUBDIVISION OR COMPOSITE PLAN
- RESERVATIONS
- ORIGINAL SHORELINE
- MARSH OR MUSKEG
- MINES
- TRAVERSE MONUMENT

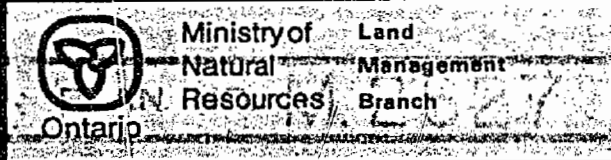
### DISPOSITION OF CROWN LANDS

TYPE OF DOCUMENT	SYMBOL
PATENT, SURFACE & MINING RIGHTS	
" SURFACE RIGHTS ONLY	
" MINING RIGHTS ONLY	
LEASE, SURFACE & MINING RIGHTS	
" SURFACE RIGHTS ONLY	
" MINING RIGHTS ONLY	
LICENCE OF OCCUPATION	
ORDER-IN-COUNCIL	OC
RESERVATION	
CANCELLED	
SAND & GRAVEL	

NOTE: MINING RIGHTS IN PARCELS PATENTED PRIOR TO MAY 6, 1913, VESTED IN ORIGINAL PATENTEE BY THE PUBLIC LANDS ACT, R.S.O. 1970, CHAP. 280, SEC. 63, SUBSEC. 1.



**AREA**  
**ROWDY LAKE**  
 M.N.R. ADMINISTRATIVE DISTRICT  
**RED LAKE**  
 MINING DIVISION  
**RED LAKE**  
 LAND TITLES / REGISTRY DIVISION  
**KENORA / PATRICIA**



DEPT. OF MINES  
 FEBRUARY 15, 1983  
**G-1868**

RED LAKE  
 RECEIVED  
 APR 22 1983  
 7:30 AM