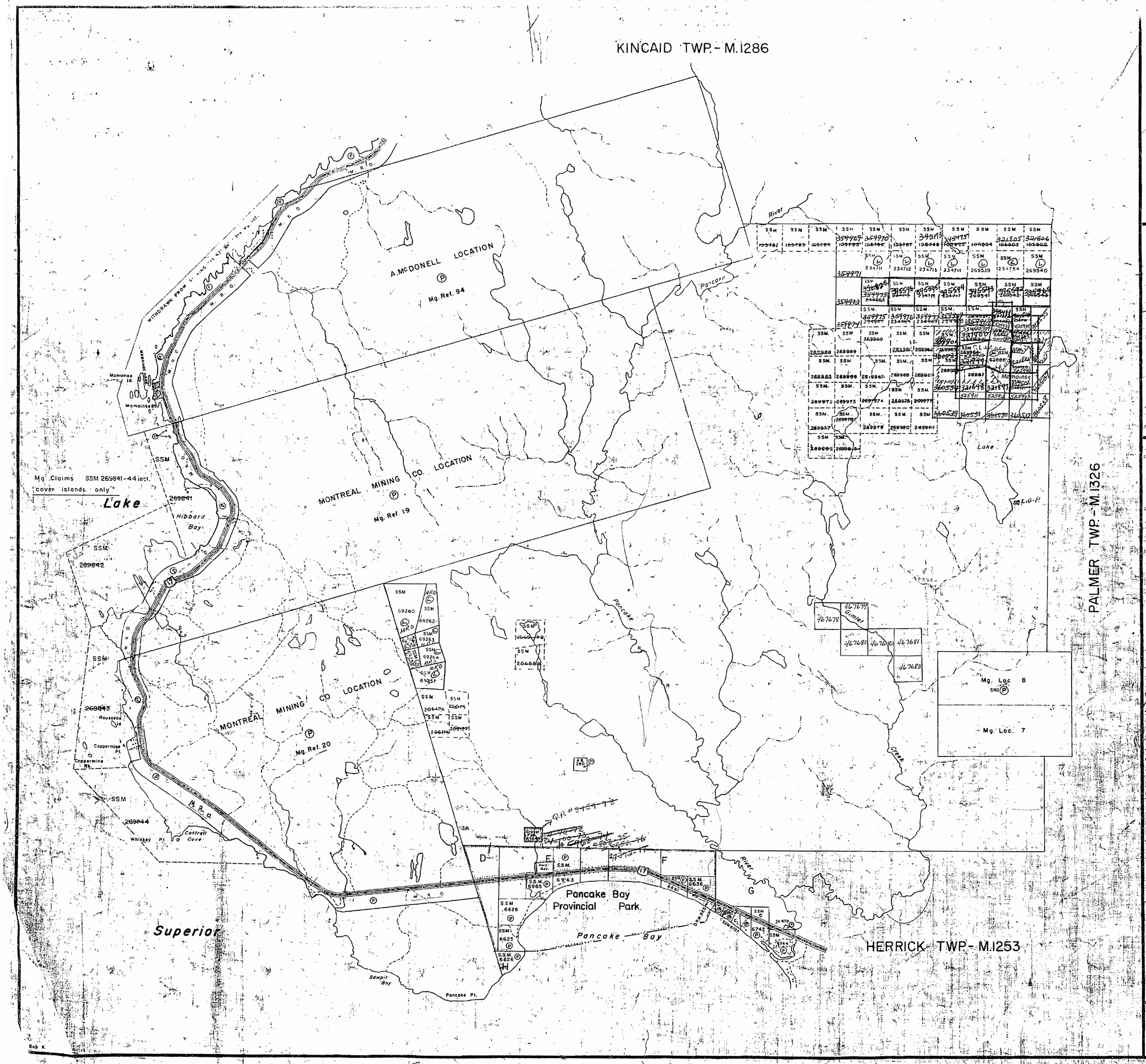

THE TOWNSHIP OF

RYAN

DISTRICT OF
ALGOMA

SAULT STE. MARIE
MINING DIVISION

SCALE: 1-INCH = 40 CHAINS

LEGEND

PATENTED LAND	Ⓟ
CROWN LAND SALE	C.S.
LEASES	Ⓛ
LOCATED LAND	Loc.
LICENSE OF OCCUPATION	L.O.
MINING RIGHTS ONLY	M.R.O.
SURFACE RIGHTS ONLY	S.R.O.
ROADS	
IMPROVED ROADS	
KING'S HIGHWAYS	
RAILWAYS	
POWER LINES	
MARSH OR MUSKEG	
MINES	
CANCELLED	C

NOTES

400' Surface Rights Reservation around all lakes and rivers.

Land under water in Lake Superior withdrawn from staking by Order in Council dated April 30, 1912.

Area shown thus ——— withdrawn from staking under Sec. 39(d) of the Mining Act, Pancake Bay Prov. Park — File 83157.

For Lands along Hwy. No. 17 - T.C. in the A. McDonell and Montreal Mg. Co. Locations marked Ⓟ M.R.O., refer to D.H.O. Plan No. P-2341-51-A, File No. 146910.

NOTE: MINING RIGHTS ONLY COVERING PART OF SSM 6727 OPEN FOR PROSPECTING STAKING OUT SALE OR LEASE AT 7.00 A.M. E.S.T. JUNE 1/79 - ONTARIO GAZETTE - MAY 12/79.

NOTE: Mining Rights only covering mining claim SSM 62886 - SSM 66422 are open for prospecting staking out sale or lease at 7:00 A.M. E.S.T. on June 1st, 1979 - Ontario Gazette - May 12/79.

S. S. MARIE MINING DIV.
RECEIVED
Apr 24 1972
7 8 9 10 11 12 1 2 3 4 5 6
G3125

PLAN NO. M.1333

ONTARIO DEPARTMENT OF MINES AND NORTHERN AFFAIRS

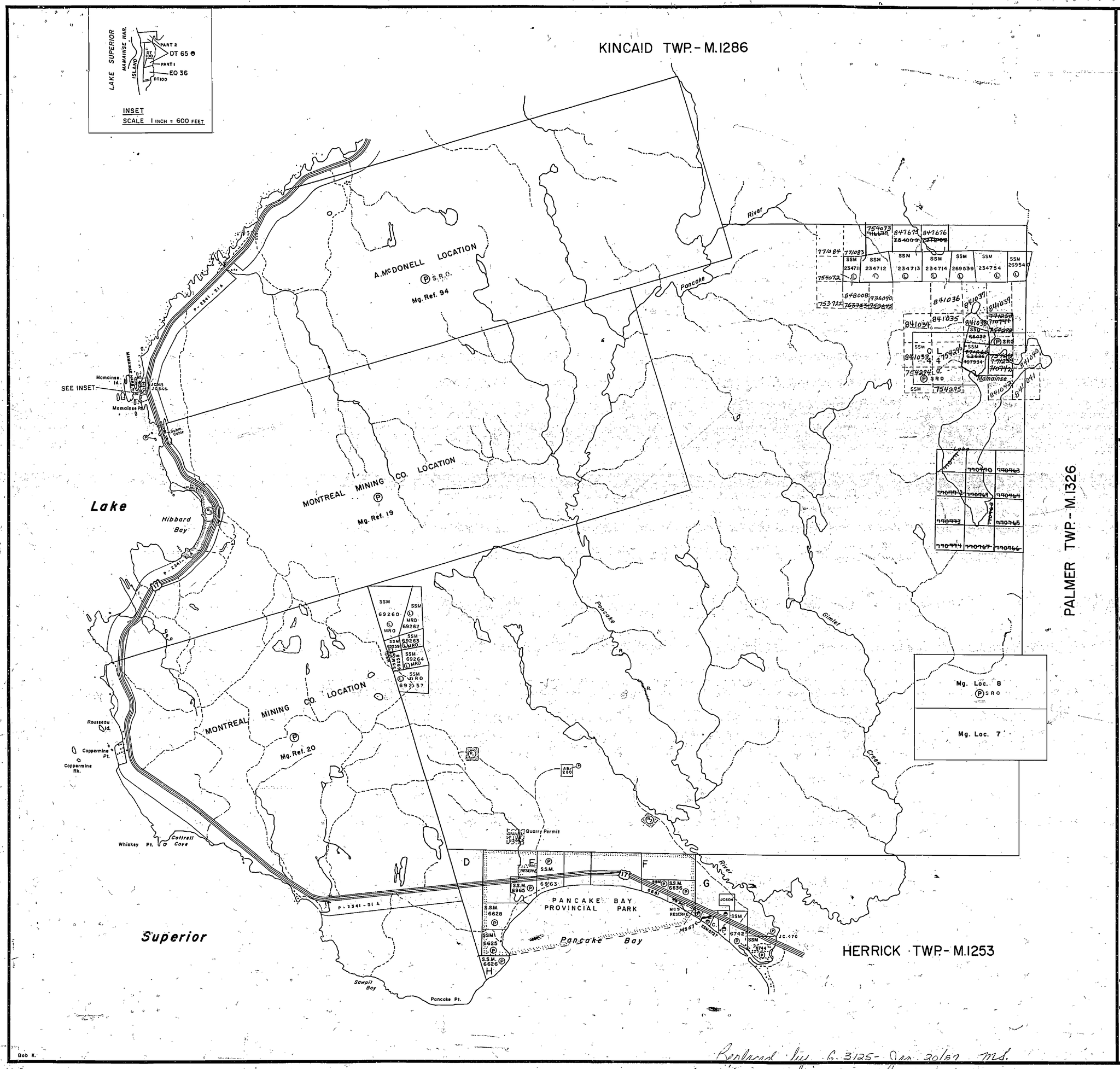

Bob K.

Reduced by G. 3125 - Jan. 20/87 M.S.

THE TOWNSHIP OF

RYAN

DISTRICT OF
ALGOMA

SAULT STE. MARIE
MINING DIVISION

SCALE: 1-INCH = 40 CHAINS

LEGEND

PATENTED LAND	● or Ⓟ
CROWN LAND SALE	C.S.
LEASES	Ⓛ
LOCATED LAND	Loc.
LICENSE OF OCCUPATION	L.O.
MINING RIGHTS ONLY	M.R.O.
SURFACE RIGHTS ONLY	S.R.O.
ROADS	
IMPROVED ROADS	
KING'S HIGHWAYS	
RAILWAYS	
POWER LINES	
MARSH OR MUSKEG	
MINES	
CANCELLED	C.
PATENTED for S.R.O.	

NOTES

400' Surface Rights Reservation along the shores of all lakes and rivers

Land under water in Lake Superior withdrawn from staking by Order in Council dated April 30, 1912.

Pancake Bay Provincial Pk. is withdrawn from staking under Sec 39 (R.S.O.'70) of Mining Act File. 83157

Areas withdrawn from staking under Section 36 of the Mining Act (R.S.O.-1980).

	Order No.	File	Date	Disposition
(R)	W.2/82	188536	17/2/82	S.R.O.
(R)	W.3/82	188536	17/2/82	S.R.O.
(R)	W.12/82	83157	29/3/82	S.R.&M.R.

SAULT STE. MARIE MINING DIV.
RECEIVED
MAY 10 1983
A.M. P.M.
7 8 9 10 11 12 1 2 3 4 5 6

G.3125

PLAN NO.- ~~M.1330~~

ONTARIO
MINISTRY OF NATURAL RESOURCES
SURVEYS AND MAPPING BRANCH

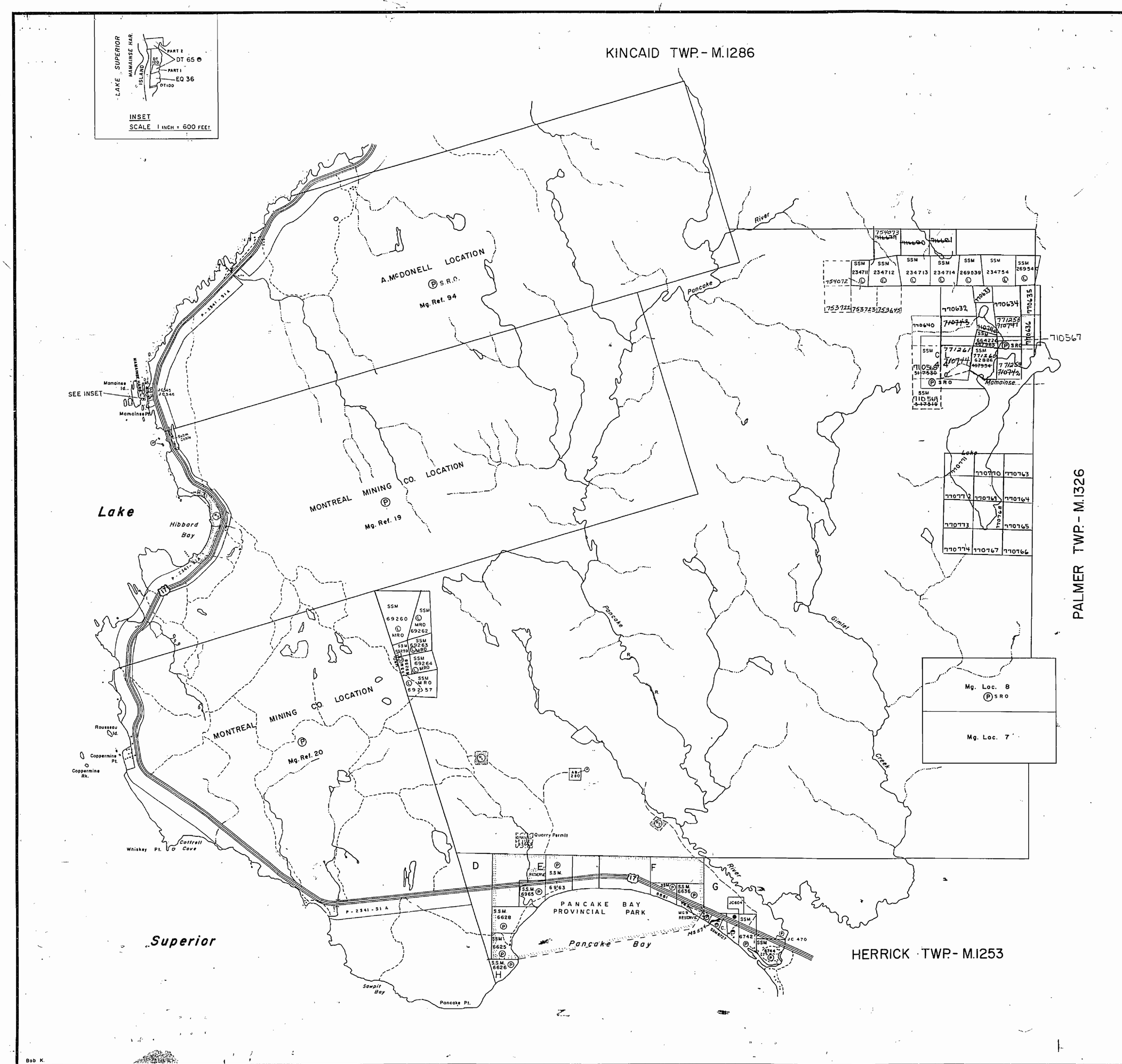

THE TOWNSHIP OF

RYAN

DISTRICT OF
ALGOMA

SAULT STE. MARIE
MINING DIVISION

SCALE: 1-INCH = 40 CHAINS

LEGEND

PATENTED LAND	● or Ⓟ
CROWN LAND SALE	C.S.
LEASES	Ⓛ
LOCATED LAND	Loc.
LICENSE OF OCCUPATION	L.O.
MINING RIGHTS ONLY	M.R.O.
SURFACE RIGHTS ONLY	S.R.O.
ROADS	
IMPROVED ROADS	
KING'S HIGHWAYS	
RAILWAYS	
POWER LINES	
MARSH OR MUSKEG	
MINES	
CANCELLED	C.
PATENTED for S.R.O.	◓

NOTES

400' Surface Rights Reservation along the shores of all lakes and rivers

Land under water in Lake Superior withdrawn from staking by Order in Council dated April 30, 1912.

Pancake Bay Provincial Pk. is withdrawn from staking under Sec 39 (R.S.O.'70) of Mining Act File. 83157

Areas withdrawn from staking under Section 36 of the Mining Act (R.S.O. 1980).

	Order No.	File	Date	Disposition
(R1)	W.2/82	188536	17/2/82	S.R.O.
(R2)	W.3/82	188536	17/2/82	S.R.O.
(R3)	W.12/82	83157	29/3/82	S.R.B.M.R.

SAULT STE. MARIE
RECEIVED
NOV 27 1984
A.M. P.M.

SAULT STE. MARIE
RECEIVED
MAY 2 1983
A.M. P.M.

G.3125

PLAN NO.- [redacted]

ONTARIO
MINISTRY OF NATURAL RESOURCES
SURVEYS AND MAPPING BRANCH

Bob K.

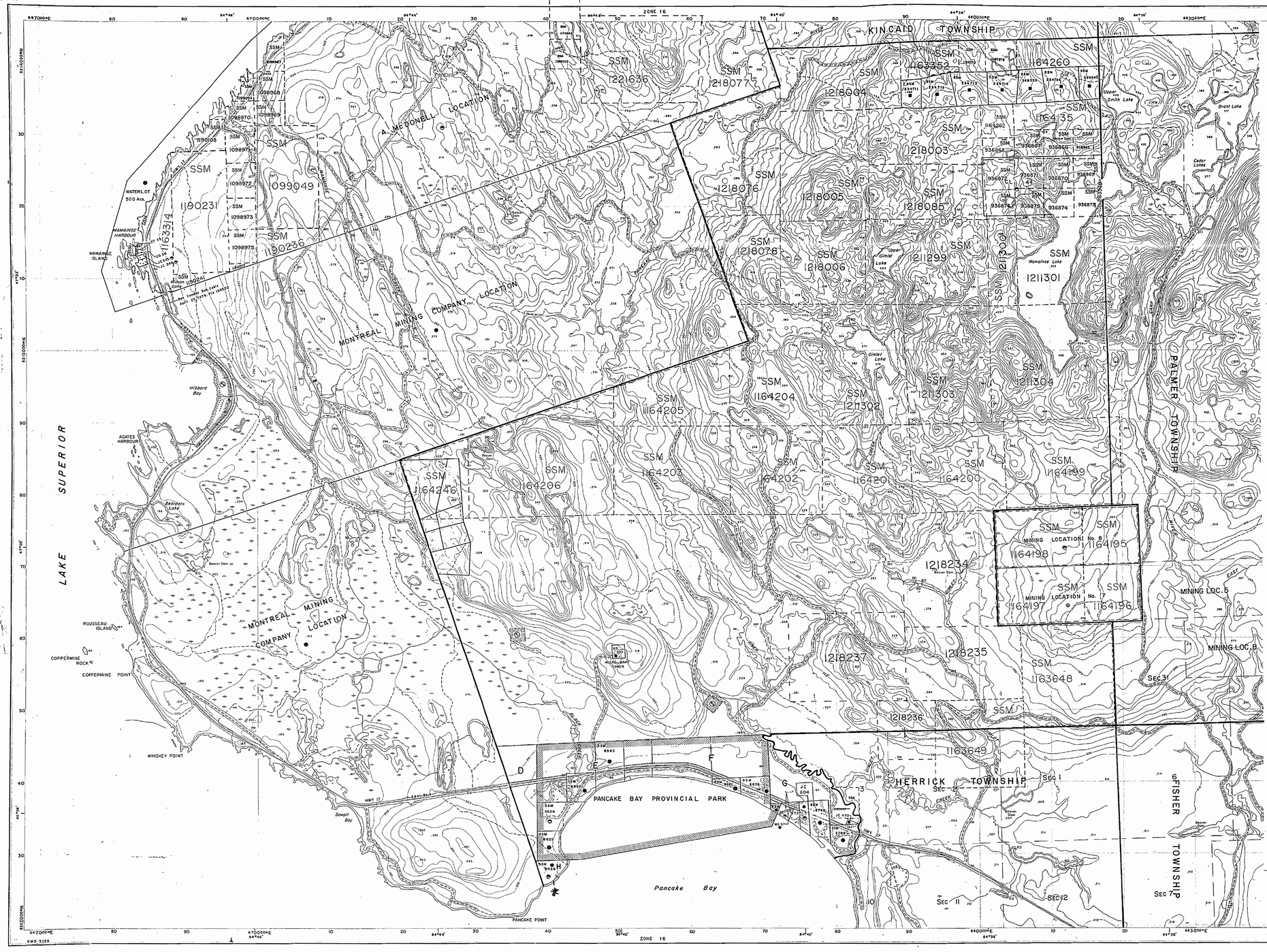

Ministry of Natural Resources
Ontario

Ministry of Northern Development and Mines

INDEX TO LAND DISPOSITION

PLAN
G-3125

TOWNSHIP
RYAN AND
ADJACENT MINING LOCATIONS

M.N.R. ADMINISTRATIVE DISTRICT
SAULT STE. MARIE
MINING DIVISION
SAULT STE. MARIE
LAND TITLES/REGISTRY DIVISION
ALGOMA

Scale 1:20 000

Contour Interval 10 Metres

DATE OF ISSUE
NOV 26 1997
PROVINCIAL RECORDING OFFICE - SUDBURY

SYMBOLS

Boundary
- Township, Meridian, Baseline
- Road allowance; surveyed
- shoreline
- Lot/Concession; surveyed
- unsurveyed
- Parcel; surveyed
- unsurveyed
- Right-of-way; road
- railway
- utility
- Reservation
- Cliff, Pit, Pile
- Contour
- Interpolated
- Approximate
- Depression
- Control point (horizontal)
- Flooded land
- Mine head frame
- Pipeline (above ground)
- Railway; single track
- double track
- abandoned
- Road; highway, county, township
- access
- trail, bush
- Shoreline (original)
- Transmission line
- Wooded area

DISPOSITION OF CROWN LANDS

Patent
- Surface & Mining Rights
- Surface Rights Only
- Mining Rights Only

Lease
- Surface & Mining Rights
- Surface Rights Only
- Mining Rights Only

Licence of Occupation
Order-in-Council
Cancelled
Reservation
Sand & Gravel

AREAS WITHDRAWN FROM DISPOSITION

MRO - Mining Rights Only
SRO - Surface Rights Only
M & S - Mining and Surface Rights

Description	Order No.	Date	Disposition	File
SEC. 36/80	W.2/82	17/2/82	S.R.O.	108536
SEC. 36/80	W.3/82	17/2/82	S.R.O.	108536
SEC. 36/80	W12/82	29/3/82	M & S	63157

RE-OPENED DEC. 2/84 M-S ORDER# O-D3/89

NOTES

Pancake Bay Provincial Park is withdrawn from staking, under Sec.39(RSO)1970) of Mining Act. File 63157.

* THE PIT OF BROKEN SEC. H SHALL BE OPEN FOR PROSPECTING STAKING OUT SALE OR LEASE AT 4:00 AFTER 8 AM STANDARD TIME ON JUNE 1/94 (SEE ONTARIO GAZETTE MAY 18/94) (SSM 6626)

LAND UNDER WATER IN LAKE SUPERIOR IS WITHDRAWN FROM STAKING BY ORDER IN COUNCIL DATED 30/APR/1918

THE 1982 MAGNETIC BEARING APPROX. 6°W
ANNUAL CHANGE DECREASING 6'

THE INFORMATION THAT APPEARS ON THIS MAP HAS BEEN COMPILED FROM VARIOUS SOURCES, AND ACCURACY IS NOT GUARANTEED. THOSE WISHING TO STAKE MINING CLAIMS SHOULD CONSULT WITH THE MINING RECORDER, MINISTRY OF NORTHERN DEVELOPMENT AND MINES, FOR ADDITIONAL INFORMATION ON THE STATUS OF THE LANDS SHOWN HEREON.

Map base and land disposition drafting by Surveys and Mapping Branch, Ministry of Natural Resources.

The disposition of land, location of lot fabric and parcel boundaries on this index was compiled for administrative purposes only.

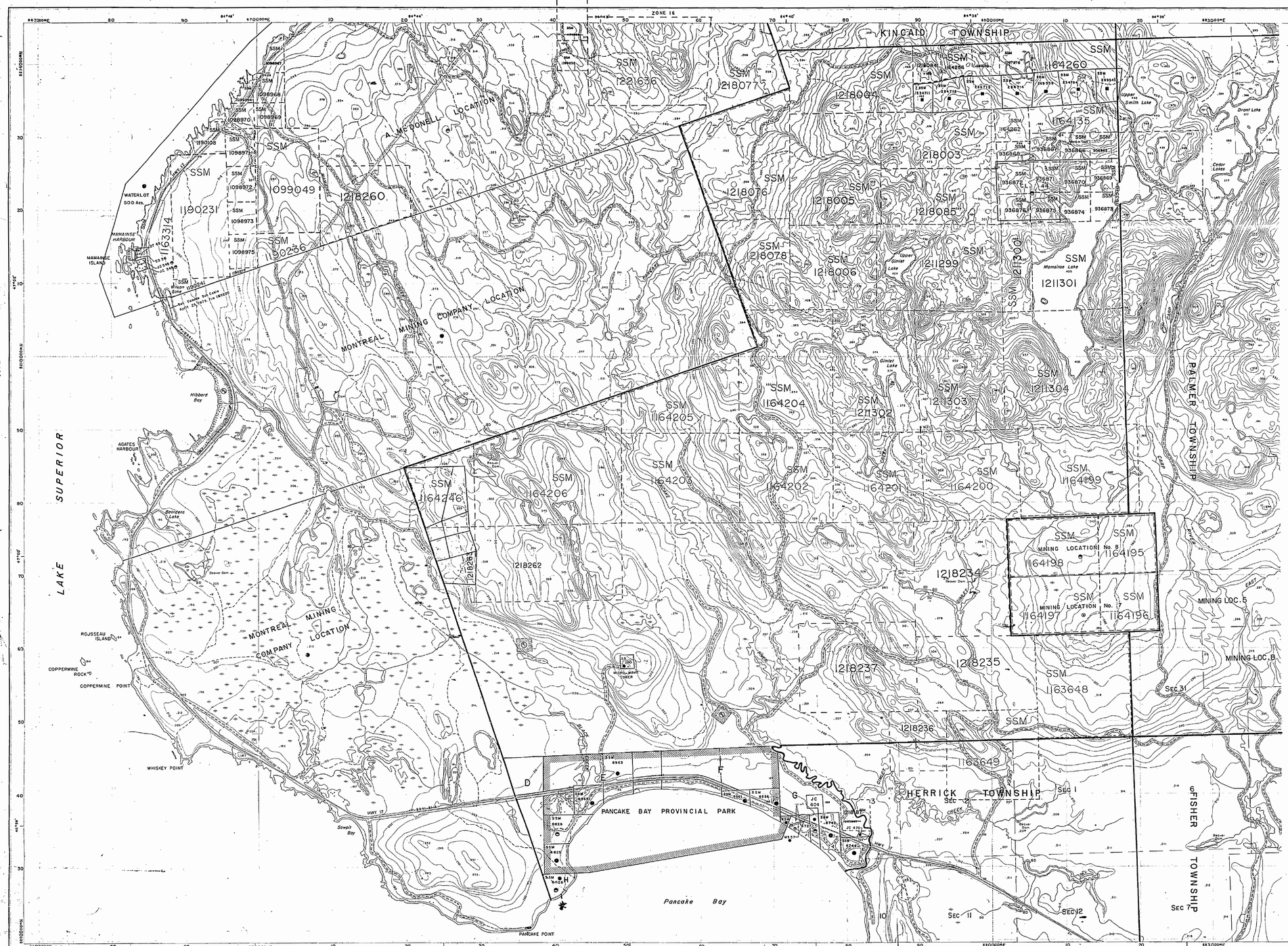

Ministry of Natural Resources
Ontario
Ministry of Northern Development and Mines

INDEX TO LAND DISPOSITION

PLAN
G-3125

TOWNSHIP
RYAN AND
ADJACENT MINING LOCATIONS

M.N.R. ADMINISTRATIVE DISTRICT
SAULT STE. MARIE
MINING DIVISION
SAULT STE. MARIE
LAND TITLES/REGISTRY DIVISION
ALGOMA

Scale 1:20 000

Contour Interval 10 Metres

SYMBOLS

Boundary
- Township, Meridian, Baseline
- Road allowance; surveyed
  - shoreline
- Lot/Concession; surveyed
  - unsurveyed
- Parcel; surveyed
  - unsurveyed
- Right-of-way; road
  - railway
  - utility
- Reservation
- Cliff, Pit, Pile
- Contour
  - Interpolated
  - Approximate
  - Depression
- Control point (horizontal)
- Flooded land
- Mine head frame
- Pipeline (above ground)
- Railway; single track
  - double track
  - abandoned
- Road; highway, county, township
  - access
  - trail, bush
- Shoreline (original)
- Transmission line
- Wooded area

DISPOSITION OF CROWN LANDS

Patent
- Surface & Mining Rights
- Surface Rights Only
- Mining Rights Only

Lease
- Surface & Mining Rights
- Surface Rights Only
- Mining Rights Only

Licence of Occupation
Order-in-Council
Cancelled
Reservation
Sand & Gravel

AREAS WITHDRAWN FROM DISPOSITION

MRO - Mining Rights Only
SRO - Surface Rights Only
M + S - Mining and Surface Rights

	Description	Order No.	Date	Disposition	File
(R)	SEC. 36/60	W.2/82	17/2/82	S.R.O.	188539
(R)	SEC. 36/60	W.3/82	17/2/82	S.R.O.	188536
(R)	SEC 36/60	W12/82	29/3/82	M + S	83157

RE-OPENED OCC. 2/84 M+S ORDER# O-73/89

NOTES

Pancake Bay Provincial Park is withdrawn from staking, under Sec 39(R50)(970) of Mining Act, File 83157.

* WUZ OF BROKEN SEC. H SHALL BE OPEN FOR PROSPECTING STAKING OUT SALE OR LEASE AT AND AFTER 8 AM STANDARD TIME ON JUNE 17TH (SEE ONTARIO GAZETTE MAY 18/96) (SSM 6626)

LAND UNDER WATER IN LAKE SUPERIOR IS WITHDRAWN FROM STAKING BY ORDER IN COUNCIL DATED 30APR1912

THE 1983 MAGNETIC BEARING APPROX. 6°W
ANNUAL CHANGE INCREASING 6'

THE INFORMATION THAT APPEARS ON THIS MAP HAS BEEN COMPILED FROM VARIOUS SOURCES, AND ACCURACY IS NOT GUARANTEED. THOSE WISHING TO STAKE MINING CLAIMS SHOULD CONSULT WITH THE MINING RECORDER, MINISTRY OF NORTHERN DEVELOPMENT AND MINES, FOR ADDITIONAL INFORMATION ON THE STATUS OF THE LANDS SHOWN HEREON.

Map base and land disposition drafting by Surveys and Mapping Branch, Ministry of Natural Resources.

The disposition of land, location of lot fabric and parcel boundaries on this index was compiled for administrative purposes only.

RYAN TWP. & ADJ. MINING LOCATIONS

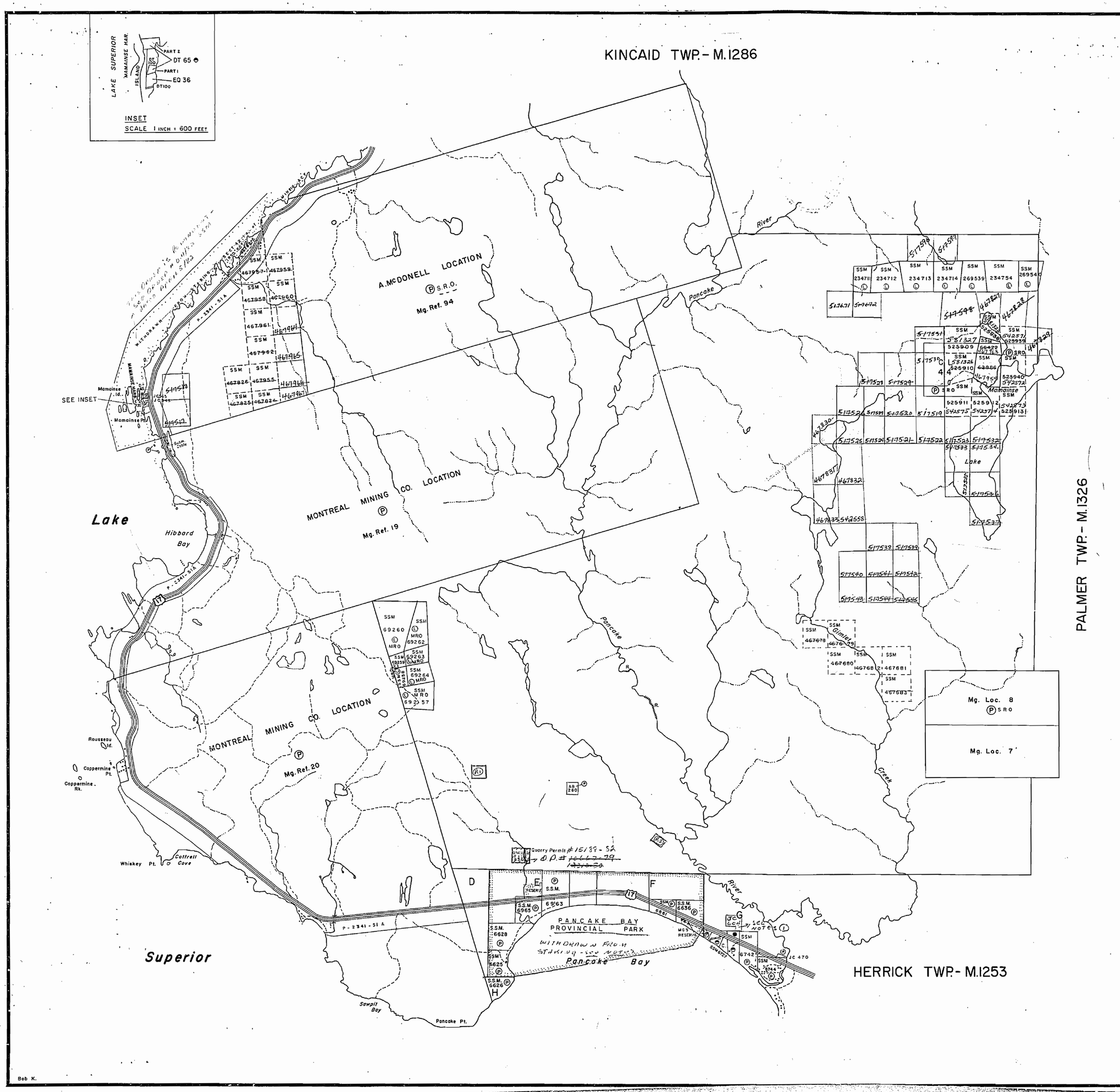

THE TOWNSHIP OF

RYAN

DISTRICT OF
ALGOMA

SAULT STE. MARIE
MINING DIVISION

SCALE: 1-INCH = 40 CHAINS

LEGEND

PATENTED LAND	● or Ⓟ
CROWN LAND SALE	C.S.
LEASES	Ⓛ
LOCATED LAND	Loc.
LICENSE OF OCCUPATION	L.O.
MINING RIGHTS ONLY	M.R.O.
SURFACE RIGHTS ONLY	S.R.O.
ROADS	
IMPROVED ROADS	
KING'S HIGHWAYS	
RAILWAYS	
POWER LINES	
MARSH OR MUSKEG	
MINES	
CANCELLED	C.
PATENTED for S.R.O.	◐

NOTES

400' Surface Rights Reservation along the shores of all lakes and rivers

Land under water in Lake Superior withdrawn from staking by Order in Council dated April 30, 1912.

Pancake Bay Provincial Pk. is withdrawn from staking under Sec 39 (R.S.O'70) of Mining Act File. 83157

(1) This AREA pending disposition under the Public Lands Act (to be excluded FROM ANY mining claims THAT ARE STAKED) S.S MARIE DIST. File - MAY 9/80 (Sec. 32(6) M.R.)

DATE OF ISSUE
JUL 9 1979

(R1) Surface Rights are withdrawn from prospecting - See ORDER # W.2/32 - Sault Ste. Marie - Feb. 17/32.

(R2) Surface Rights are withdrawn from prospecting - See ORDER # W. 3/32 - Sault Ste. Marie - Feb. 17/32.

G.3125

PLAN NO.- ~~M.1559~~

ONTARIO
MINISTRY OF NATURAL RESOURCES
SURVEYS AND MAPPING BRANCH

Bob K.

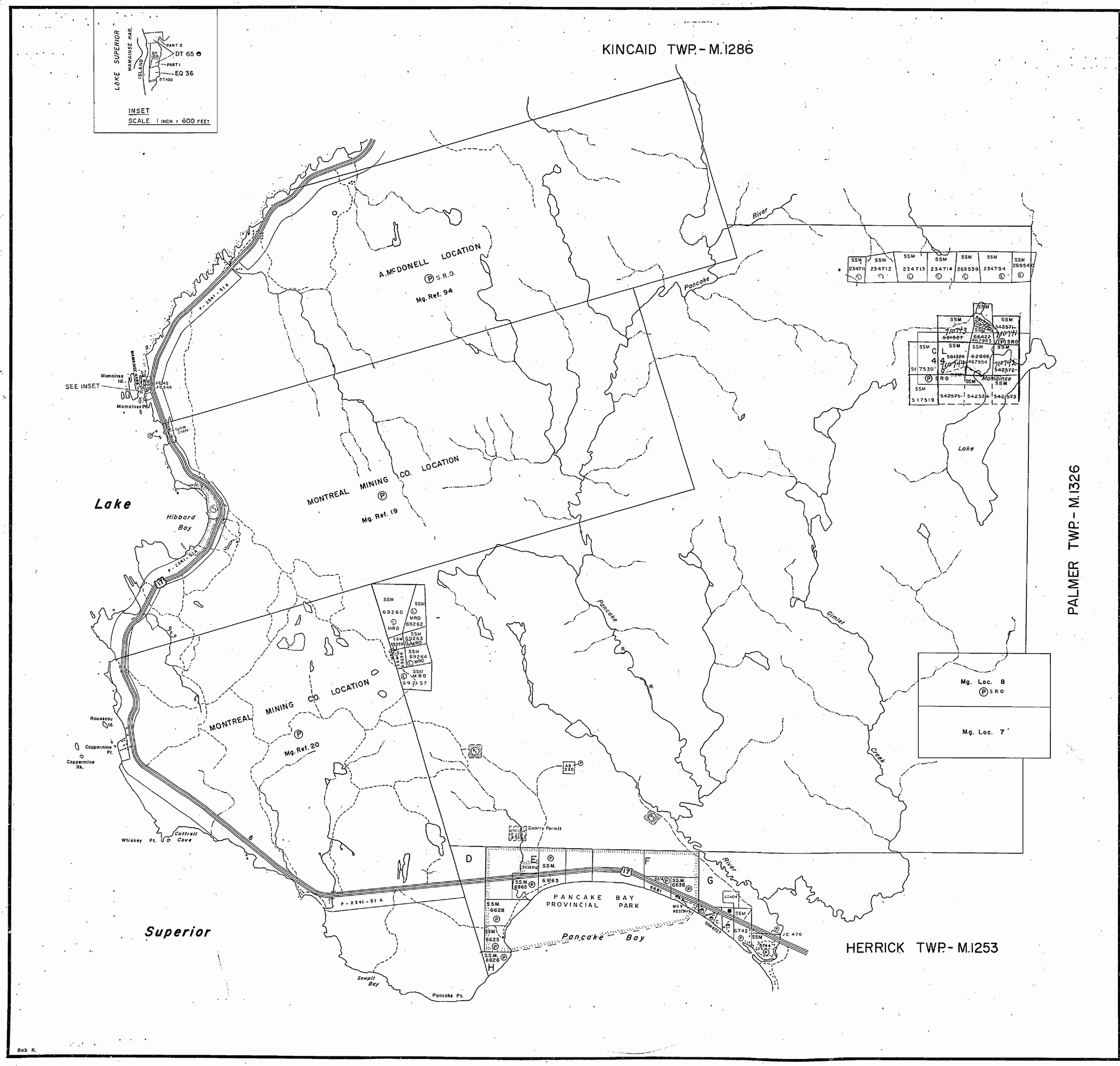

THE TOWNSHIP OF

RYAN

DISTRICT OF
ALGOMA

SAULT STE. MARIE
MINING DIVISION

SCALE: 1-INCH = 40 CHAINS

LEGEND

PATENTED LAND	● or Ⓟ
CROWN LAND SALE	C.S.
LEASES	Ⓛ
LOCATED LAND	Loc.
LICENSE OF OCCUPATION	L.O.
MINING RIGHTS ONLY	M.R.O.
SURFACE RIGHTS ONLY	S.R.O.
ROADS	
IMPROVED ROADS	
KING'S HIGHWAYS	
RAILWAYS	
POWER LINES	
MARSH OR MUSKEG	
MINES	
CANCELLED	C.
PATENTED for S.R.O.	

NOTES

400' Surface Rights Reservation along the shores of all lakes and rivers

Land under water in Lake Superior withdrawn from staking by Order in Council dated April 30, 1912.

Pancake Bay Provincial Pk. is withdrawn from staking under Sec 39 (R.S.O'70) of Mining Act File. 83157

Areas withdrawn from staking under Section 36 of the Mining Act (R.S.O. 1980).

	Order No.	File	Date	Disposition
(R1)	W.2/82	188536	17/2/82	S.R.O.
(R2)	W.3/82	188536	17/2/82	S.R.O.
(R3)	W.12/82	83157	29/3/92	S.R.&M.R.

DATE OF ISSUE
APR 29 1982
Ministry of Natural Resources
TORONTO

G.3125

Replaced by mylar May 10/83

PLAN NO.- [redacted]

ONTARIO
MINISTRY OF NATURAL RESOURCES
SURVEYS AND MAPPING BRANCH

Bob K.

REFERENCES

AREAS WITHDRAWN FROM DISPOSITION

M.R.O. – MINING RIGHTS ONLY

S.R.O. – SURFACE RIGHTS ONLY

M.+ S. – MINING AND SURFACE RIGHTS

Description	Order No.	Date	Disposition	File
SEC 36/80	W.2/82	17/2/82	S.R.O.	188536
SEC.36/80	W.3/82	17/2/82	S.R.O.	188536
SEC.36/80	W.12/82	29/3/82	M.+S.	83157

NOTES

LAND UNDER WATER IN LAKE SUPERIOR IS WITHDRAWN FROM STAKING BY ORDER IN COUNCIL DATED 30APR,1912

PANCAKE BAY PROVINCIAL PARK IS WITHDRAWN FROM STAKING, UNDER SEC.39 (R.S.O.1970) OF MINING ACT. FILE: 83157

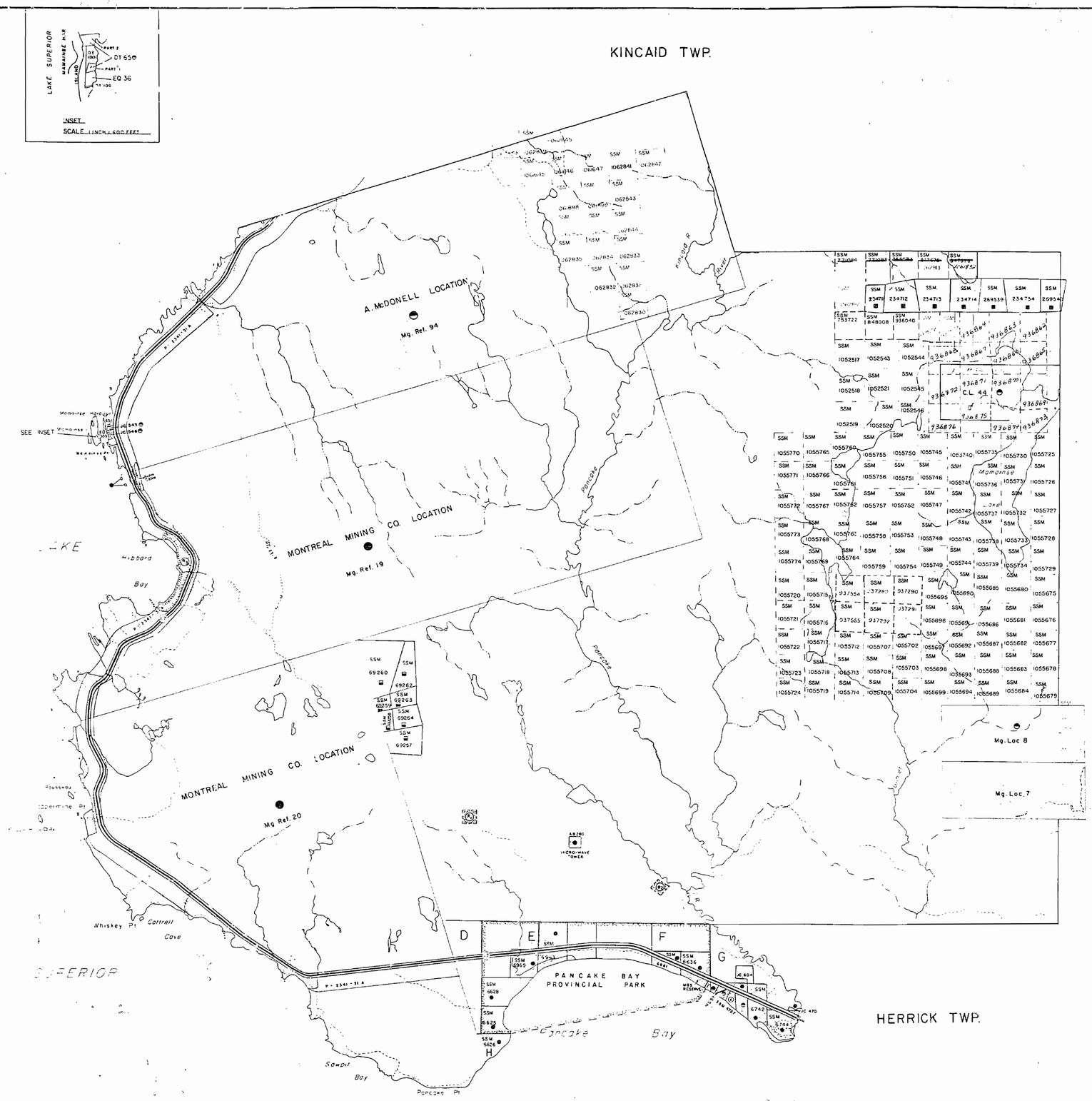

LEGEND

HIGHWAY AND ROUTE No.
OTHER ROADS
TRAILS
SURVEYED LINES:
TOWNSHIPS, BASE LINES, ETC.
LOTS, MINING CLAIMS, PARCELS, ETC.
UNSURVEYED LINES:
LOT LINES
PARCEL BOUNDARY
MINING CLAIMS ETC.
RAILWAY AND RIGHT OF WAY
UTILITY LINES
NON-PERENNIAL STREAM
FLOODING OR FLOODING RIGHTS
SUBDIVISION OR COMPOSITE PLAN
RESERVATIONS
ORIGINAL SHORELINE
MARSH OR MUSKEG
MINES
TRAVERSE MONUMENT

DISPOSITION OF CROWN LANDS

TYPE OF DOCUMENT	SYMBOL
PATENT, SURFACE & MINING RIGHTS	●
" , SURFACE RIGHTS ONLY	◓
" , MINING RIGHTS ONLY	◒
LEASE, SURFACE & MINING RIGHTS	■
" , SURFACE RIGHTS ONLY	▤
" , MINING RIGHTS ONLY	▥
LICENCE OF OCCUPATION	▼
ORDER-IN-COUNCIL	OC
RESERVATION	⊘
CANCELLED	⊗
SAND & GRAVEL	⊙

NOTE: MINING RIGHTS IN PARCELS PATENTED PRIOR TO MAY 6, 1913, VESTED IN ORIGINAL PATENTEE BY THE PUBLIC LANDS ACT, R.S.O. 1970, CHAP. 380, SEC. 63, SUBSEC. 1

SCALE: 1 INCH = 40 CHAINS

FEET 0 1000 2000 4000 6000 8000

METRES 0 200 1000 (1 KM) 2000 (2 KM)

TOWNSHIP

RYAN

M.N.R. ADMINISTRATIVE DISTRICT

SAULT STE. MARIE

MINING DIVISION

SAULT STE. MARIE

LAND TITLES / REGISTRY DIVISION

ALGOMA

Ontario — Ministry of Natural Resources — Ministry of Northern Development and Mines

Date NOVEMBER 1986

Number G-3125

G-3125 TOWNSHIP MAP RYAN

REFERENCES

AREAS WITHDRAWN FROM DISPOSITION

M.R.O. – MINING RIGHTS ONLY

S.R.O. – SURFACE RIGHTS ONLY

M.+ S. – MINING AND SURFACE RIGHTS

Description	Order No.	Date	Disposition	File
SEC.36/80	W.2/82	17/2/82	S.R.O.	188536
SEC.36/80	W.3/82	17/2/82	S.R.O.	188538
~~SEC.36/80~~	~~W.12/82~~	~~29/3/82~~	~~M.+S.~~	~~83187~~
Re-opened Dec. 1/89			M+S	ORDER # 0-13/89

NOTES

LAND UNDER WATER IN LAKE SUPERIOR IS WITHDRAWN FROM STAKING BY ORDER IN COUNCIL DATED 30APR.1912

PANCAKE BAY PROVINCIAL PARK IS WITHDRAWN FROM STAKING, UNDER SEC.39 (R.S.O.1970) OF MINING ACT. FILE: 83157

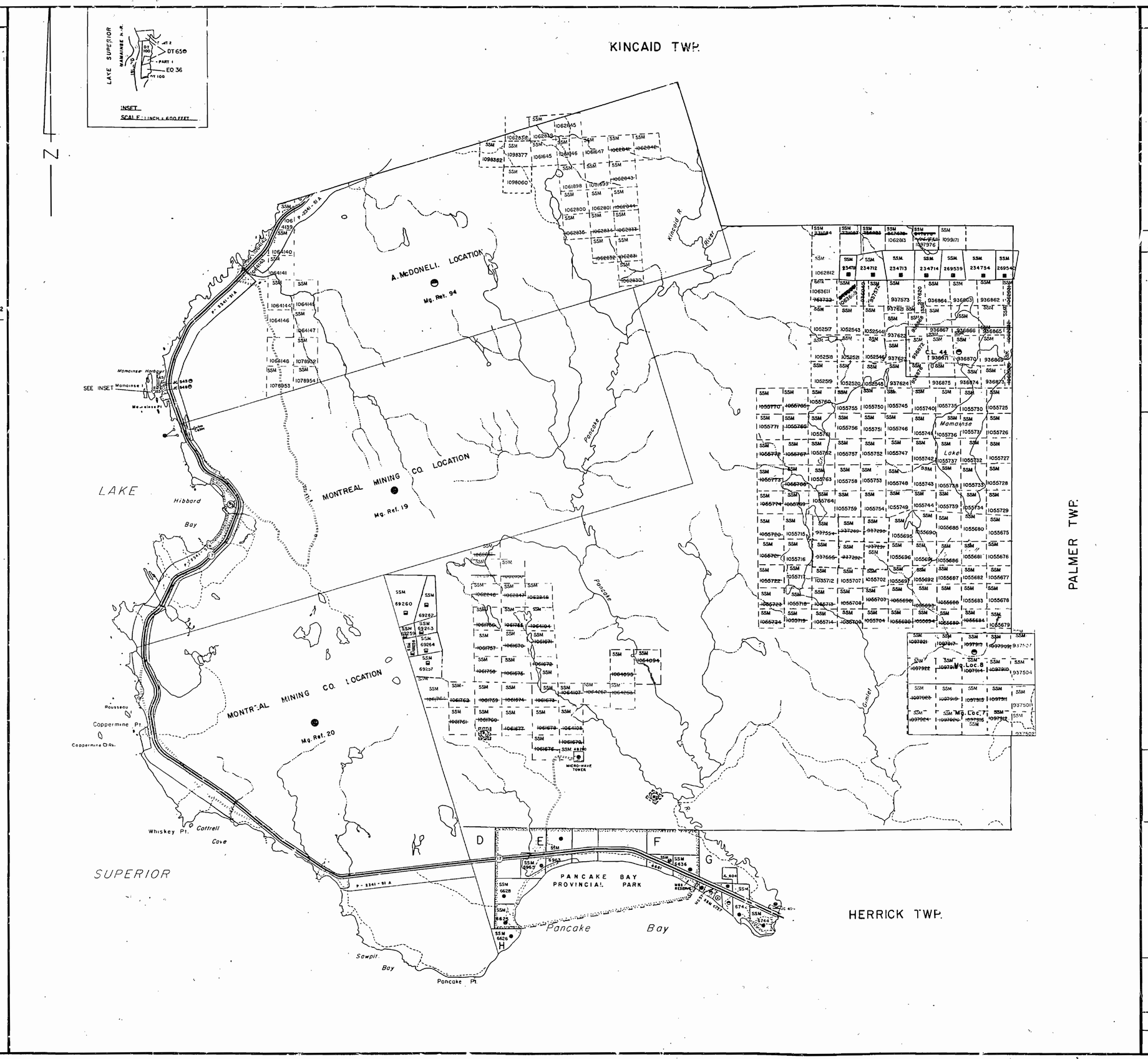

LEGEND

HIGHWAY AND ROUTE No.
OTHER ROADS
TRAILS
SURVEYED LINES:
TOWNSHIPS, BASE LINES, ETC.
LOTS, MINING CLAIMS, PARCELS, ETC.
UNSURVEYED LINES:
LOT LINES
PARCEL BOUNDARY
MINING CLAIMS ETC.
RAILWAY AND RIGHT OF WAY
UTILITY LINES
NON-PERENNIAL STREAM
FLOODING OR FLOODING RIGHTS
SUBDIVISION OR COMPOSITE PLAN
RESERVATIONS
ORIGINAL SHORELINE
MARSH OR MUSKEG
MINES
TRAVERSE MONUMENT

DISPOSITION OF CROWN LANDS

TYPE OF DOCUMENT	SYMBOL
PATENT, SURFACE & MINING RIGHTS	●
" , SURFACE RIGHTS ONLY	◓
" , MINING RIGHTS ONLY	◒
LEASE, SURFACE & MINING RIGHTS	■
" , SURFACE RIGHTS ONLY	◫
" , MINING RIGHTS ONLY	⬓
LICENCE OF OCCUPATION	▼
ORDER-IN-COUNCIL	OC
RESERVATION	⊛
CANCELLED	⊗
SAND & GRAVEL	⊙

NOTE: MINING RIGHTS IN PARCELS PATENTED PRIOR TO MAY 6, 1913, VESTED IN ORIGINAL PATENTEE BY THE PUBLIC LANDS ACT, R.S.O. 1970, CHAP. 380, SEC. 63, SUBSEC 1.

THE INFORMATION THAT APPEARS ON THIS MAP HAS BEEN COMPILED FROM VARIOUS SOURCES, AND ACCURACY IS NOT GUARANTEED. THOSE WISHING TO STAKE MINING CLAIMS SHOULD CONSULT WITH THE MINING RECORDER, MINISTRY OF NORTHERN DEVELOPMENT AND MINES, FOR ADDITIONAL INFORMATION ON THE STATUS OF THE LANDS SHOWN HEREON.

SCALE: 1 INCH = 40 CHAINS

FEET 0 1000 2000 4000 6000 8000

METRES 0 200 1000 (1 KM) 2000 (2 KM)

TOWNSHIP

RYAN

M.N.R. ADMINISTRATIVE DISTRICT

SAULT STE. MARIE

MINING DIVISION

SAULT STE. MARIE

LAND TITLES / REGISTRY DIVISION

ALGOMA

Ontario Ministry of Natural Resources

Ministry of Northern Development and Mines

Date NOVEMBER 1986

Number G-3125

1339

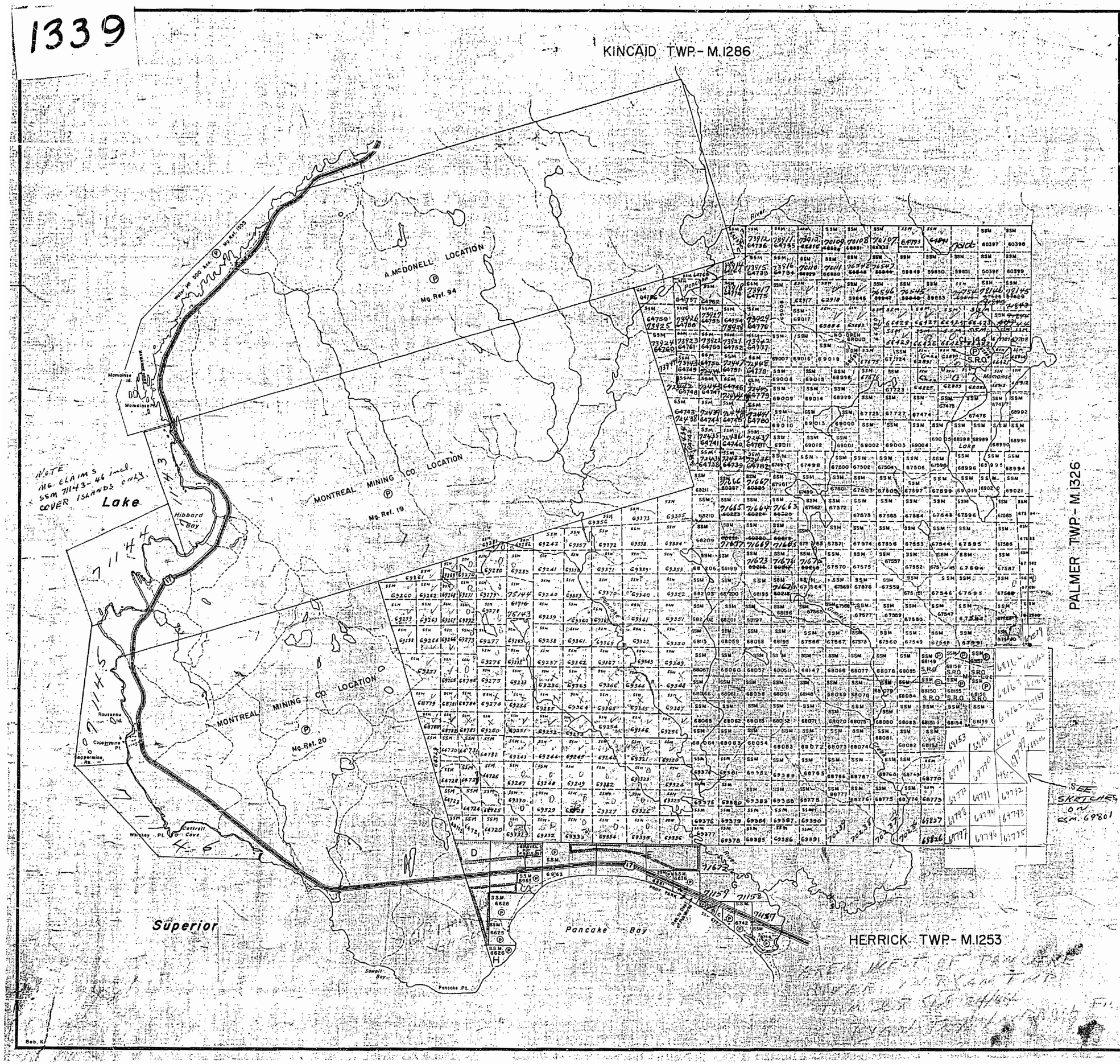

THE TOWNSHIP OF

RYAN

DISTRICT OF ALGOMA

SAULT STE. MARIE MINING DIVISION

SCALE: 1 INCH = 40 CHAINS

LEGEND

PATENTED LAND	Ⓟ
CROWN LAND SALE	C.S.
LEASES	Ⓛ
LOCATED LAND	Loc.
LICENSE OF OCCUPATION	L.O.
MINING RIGHTS ONLY	M.R.O.
SURFACE RIGHTS ONLY	S.R.O.
ROADS	
IMPROVED ROADS	
KING'S HIGHWAYS	
RAILWAYS	
POWER LINES	
MARSH OR MUSKEG	
MINES	
CANCELLED	C.

NOTES

400' surface rights reservations around all lakes and rivers

Land under water in Lake Superior withdrawn from staking by Order in Council dated April 30, 1912.

Area shown thus ____ withdrawn from staking under Sec. 39(d) of the Mining Act for Pancake Bay Prov. Park - File: 83157.

600' approx. on each side of centre line of highway No 17 appropriated by Dept. of Highways.

PLAN NO. M.1339

DEPARTMENT OF MINES
— ONTARIO —

1339

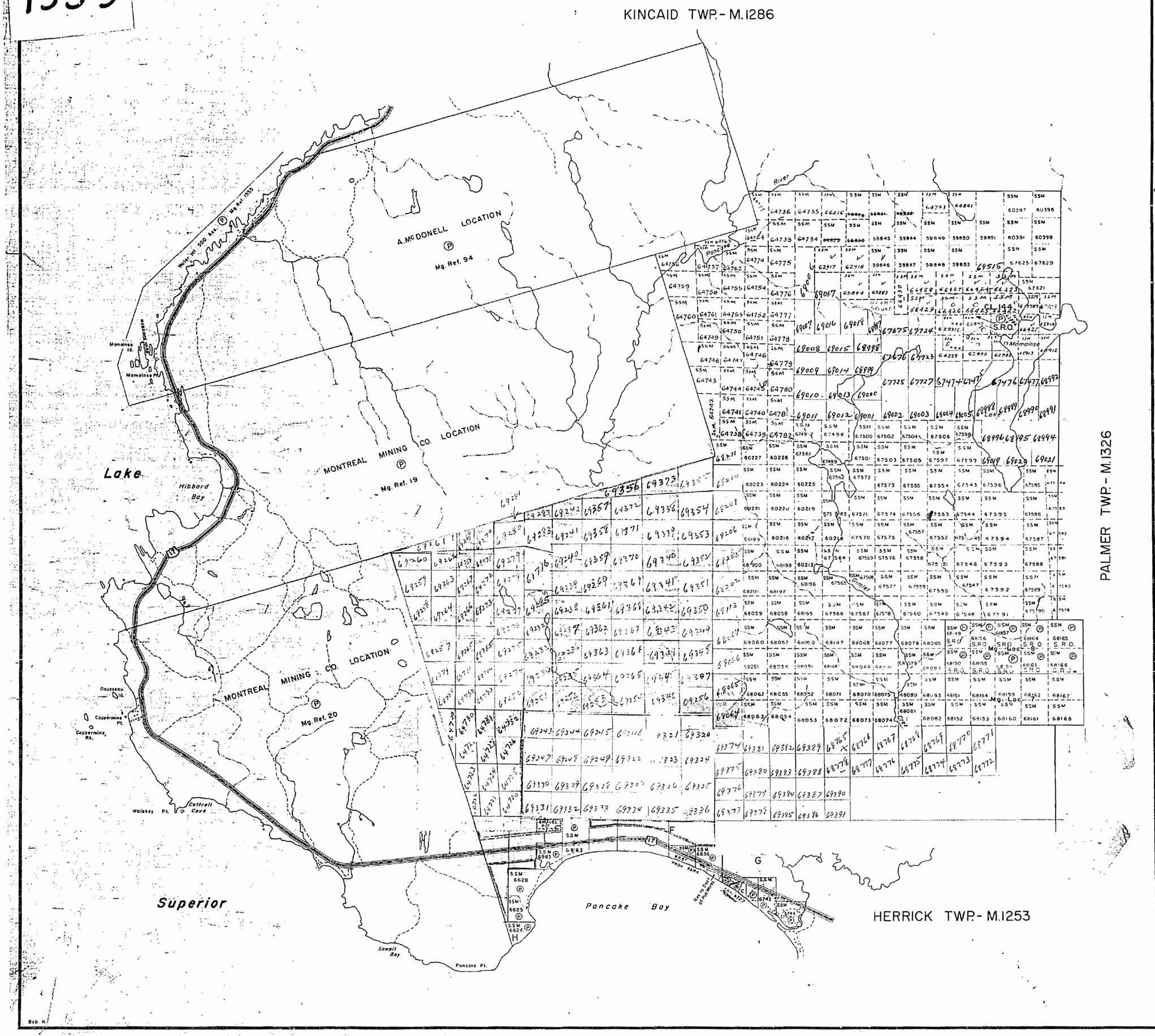

THE TOWNSHIP OF

RYAN

DISTRICT OF
ALGOMA

SAULT STE. MARIE
MINING DIVISION

SCALE: 1-INCH = 40 CHAINS

LEGEND

PATENTED LAND	Ⓟ
CROWN LAND SALE	C.S.
LEASES	Ⓛ
LOCATED LAND	Loc.
LICENSE OF OCCUPATION	L.O.
MINING RIGHTS ONLY	M.R.O.
SURFACE RIGHTS ONLY	S.R.O.
ROADS	
IMPROVED ROADS	
KING'S HIGHWAYS	
RAILWAYS	
POWER LINES	
MARSH OR MUSKEG	
MINES	
CANCELLED	C

NOTES

400' surface rights reservations around all lakes and rivers.

Land under water in Lake Superior withdrawn from staking by Order in Council dated April 30, 1912.

Area shown thus ▭ withdrawn from staking under Sec. 39(d) of the Mining Act for Pancake Bay Prov. Park - File: 83157.

600' approx. on each side of centre line of highway No 17 appropriated by Dept. of Highways.

PLAN NO.- M.1339

DEPARTMENT OF MINES
— ONTARIO —

1339

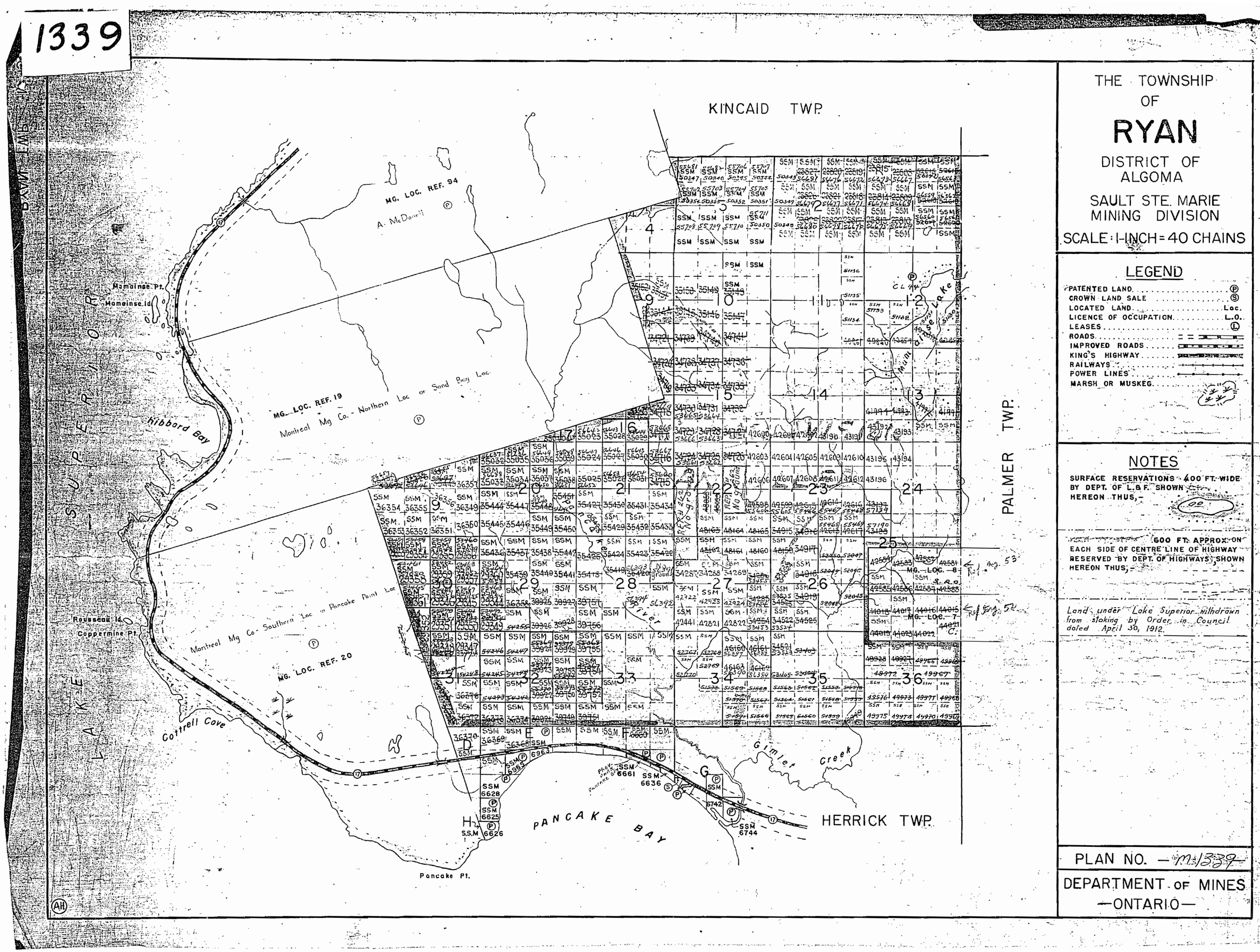
THE TOWNSHIP OF
RYAN
DISTRICT OF ALGOMA
SAULT STE. MARIE MINING DIVISION
SCALE: 1-INCH = 40 CHAINS
LEGEND
PATENTED LAND
CROWN LAND SALE
LOCATED LAND
LICENCE OF OCCUPATION
LEASES
ROADS
IMPROVED ROADS
KING'S HIGHWAY
RAILWAYS
POWER LINES
MARSH OR MUSKEG
NOTES
SURFACE RESERVATIONS 400 FT. WIDE BY DEPT. OF L. & F. SHOWN HEREON THUS,-
500 FT. APPROX. ON EACH SIDE OF CENTRE LINE OF HIGHWAY RESERVED BY DEPT. OF HIGHWAYS, SHOWN HEREON THUS,-
Land under Lake Superior withdrawn from staking by Order in Council dated April 30, 1912.
PLAN NO. — M.1339 —
DEPARTMENT OF MINES
—ONTARIO—
KINCAID TWP.
PALMER TWP.
HERRICK TWP.
LAKE SUPERIOR
PANCAKE BAY
Hibbard Bay
Mamainse Pt.
Mamainse Id.
Rousseau Id.
Coppermine Pt.
Cottrell Cove
Pancake Pt.
Gimlet Creek
Mill Dise Lake
MG. LOC. REF. 94
A. McDonell
MG. LOC. REF. 19
Montreal Mg Co. - Northern Loc or Sand Bay Loc.
MG. LOC. REF. 20
Montreal Mg Co. Southern Loc or Pancake Point Loc
MG. LOC. - 8
MG. LOC. - 7
Hwy. 53
Hwy. 52

1339

OFFICE MAP

OFFICE MAP

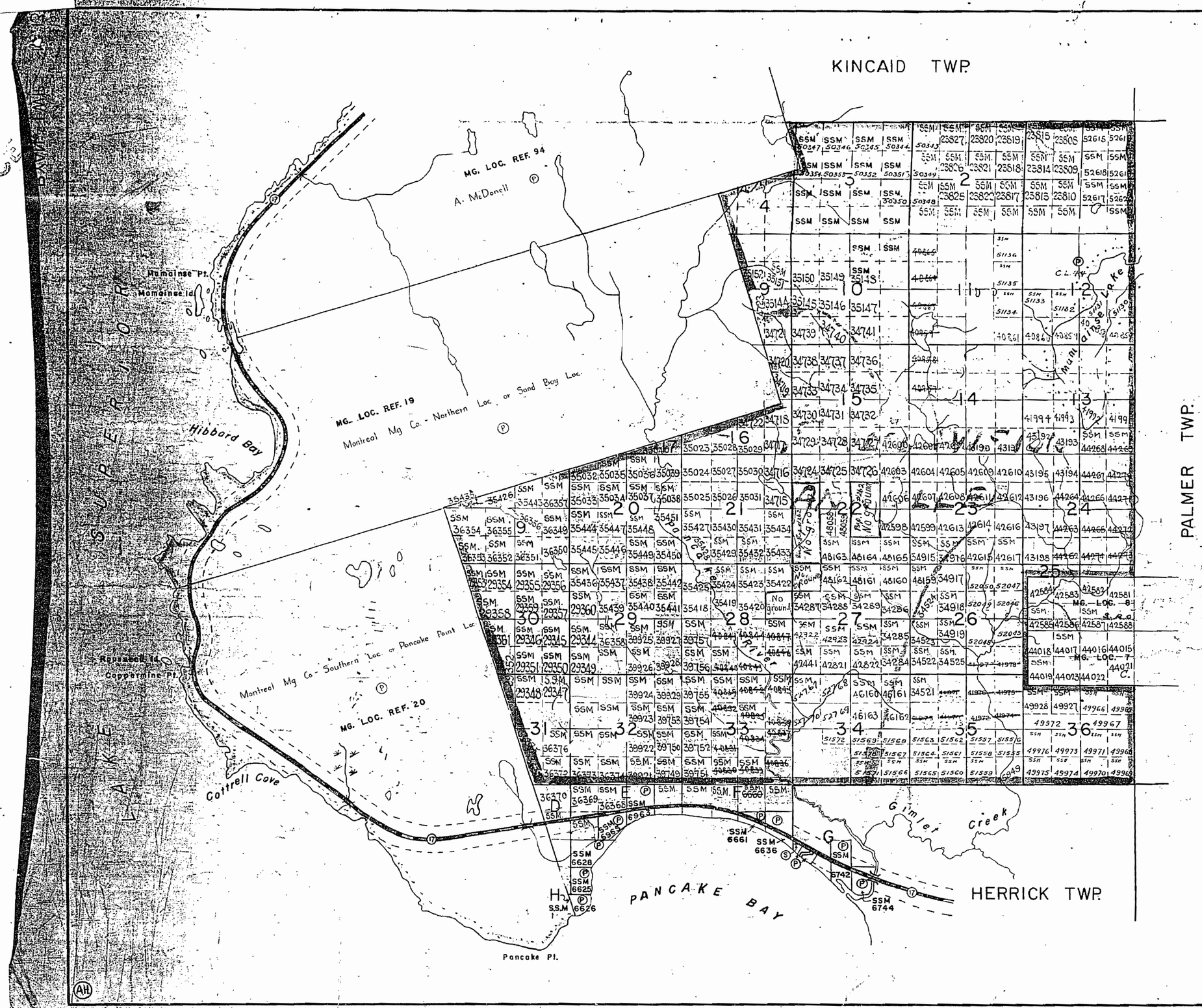

OFFICE MAP

OFFICE MAP

THE TOWNSHIP OF

RYAN

DISTRICT OF ALGOMA

SAULT STE. MARIE MINING DIVISION

SCALE: 1-INCH = 40 CHAINS

LEGEND

PATENTED LAND
CROWN LAND SALE
LOCATED LAND
LICENCE OF OCCUPATION
LEASES
ROADS
IMPROVED ROADS
KING'S HIGHWAY
RAILWAYS
POWER LINES
MARSH OR MUSKEG

NOTES

SURFACE RESERVATIONS 400 FT. WIDE BY DEPT. OF L. & F. SHOWN HEREON THUS,-

600 FT. APPROX. ON EACH SIDE OF CENTRE LINE OF HIGHWAY RESERVED BY DEPT. OF HIGHWAYS, SHOWN HEREON THUS,-

Land under Lake Superior withdrawn from staking by Order in Council dated April 30, 1912

Mining rights only open for staking June 1/54

No ground where SSM 34469 & 34474 previously recorded. See Insp. Rep. # 262

No ground where SSM 42592-3-4-5-6-7 previously recorded except room for 2 claims lying North & South. See Insp. Report #262

PLAN NO. — M-1339 —

DEPARTMENT OF MINES
— ONTARIO —

OFFICE MAP

OFFICE MAP

1339

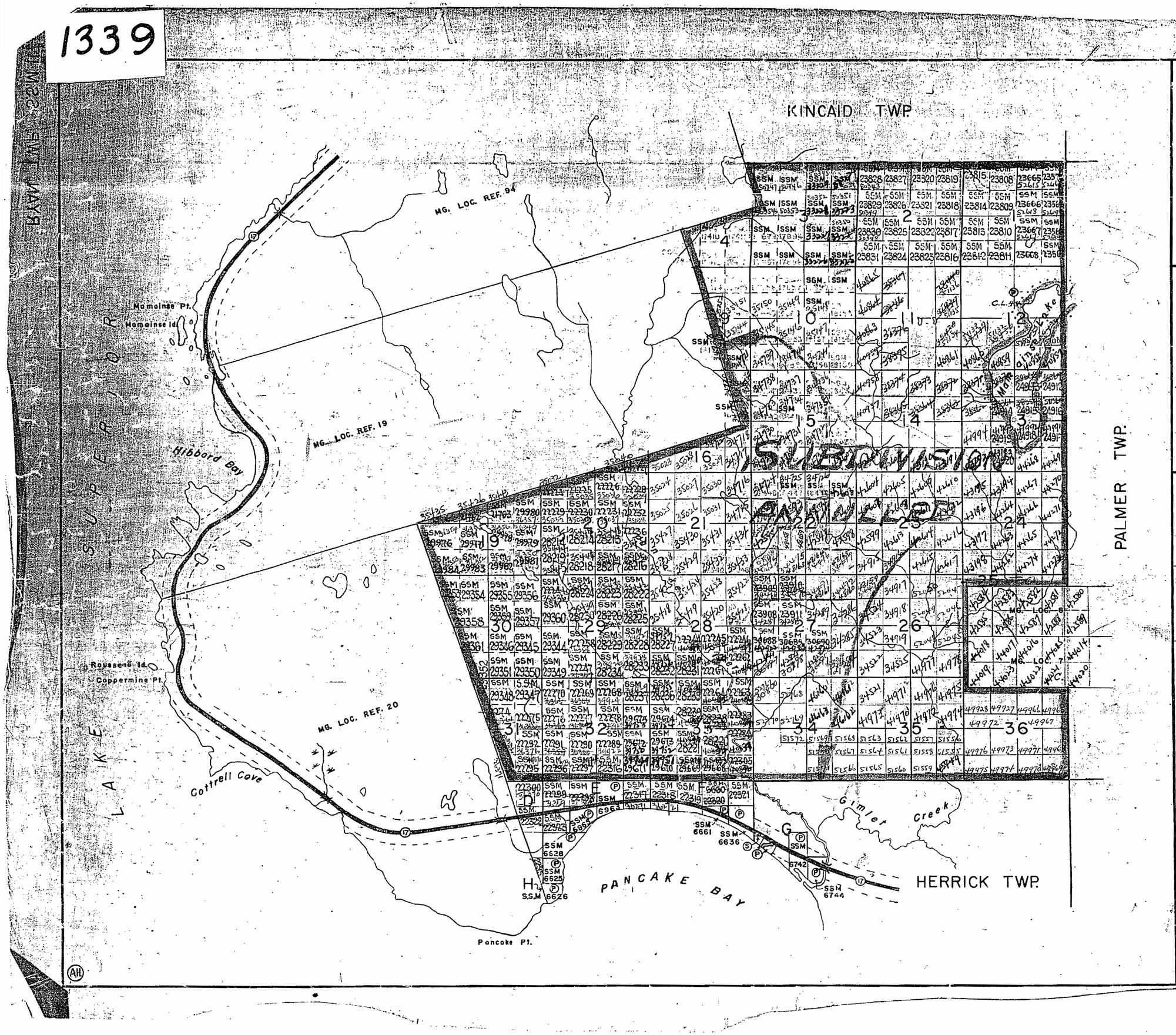

THE TOWNSHIP OF

RYAN

DISTRICT OF ALGOMA

SAULT STE. MARIE MINING DIVISION

SCALE: 1-INCH = 40 CHAINS

LEGEND

PATENTED LAND	Ⓟ
CROWN LAND SALE	Ⓢ
LOCATED LAND	Loc.
LICENCE OF OCCUPATION	L.O.
LEASES	Ⓛ
ROADS	
IMPROVED ROADS	
KING'S HIGHWAY	
RAILWAYS	
POWER LINES	
MARSH OR MUSKEG	

NOTES

SURFACE RESERVATIONS 600 FT. WIDE BY DEPT. OF L.& F. SHOWN HEREON THUS,—

600 FT. APPROX. ON EACH SIDE OF CENTRE LINE OF HIGHWAY, RESERVED BY DEPT. OF HIGHWAYS, SHOWN HEREON THUS,—

Mining rights reserved
Patents prior to 1954
No grant within
22 M. 34469-34474
previously vacated
See Comp. Rep. #1.263

No Grant within 22 M.
42592-3-4-5-6-7
previously vacated
except Reserve for 2 claims
Lying N of roads
See Comp. Rep. #2.62

M. 1339

PLAN NO. —S.S.M. 89—

DEPARTMENT OF MINES
—ONTARIO—

1339

RYAN TWP.

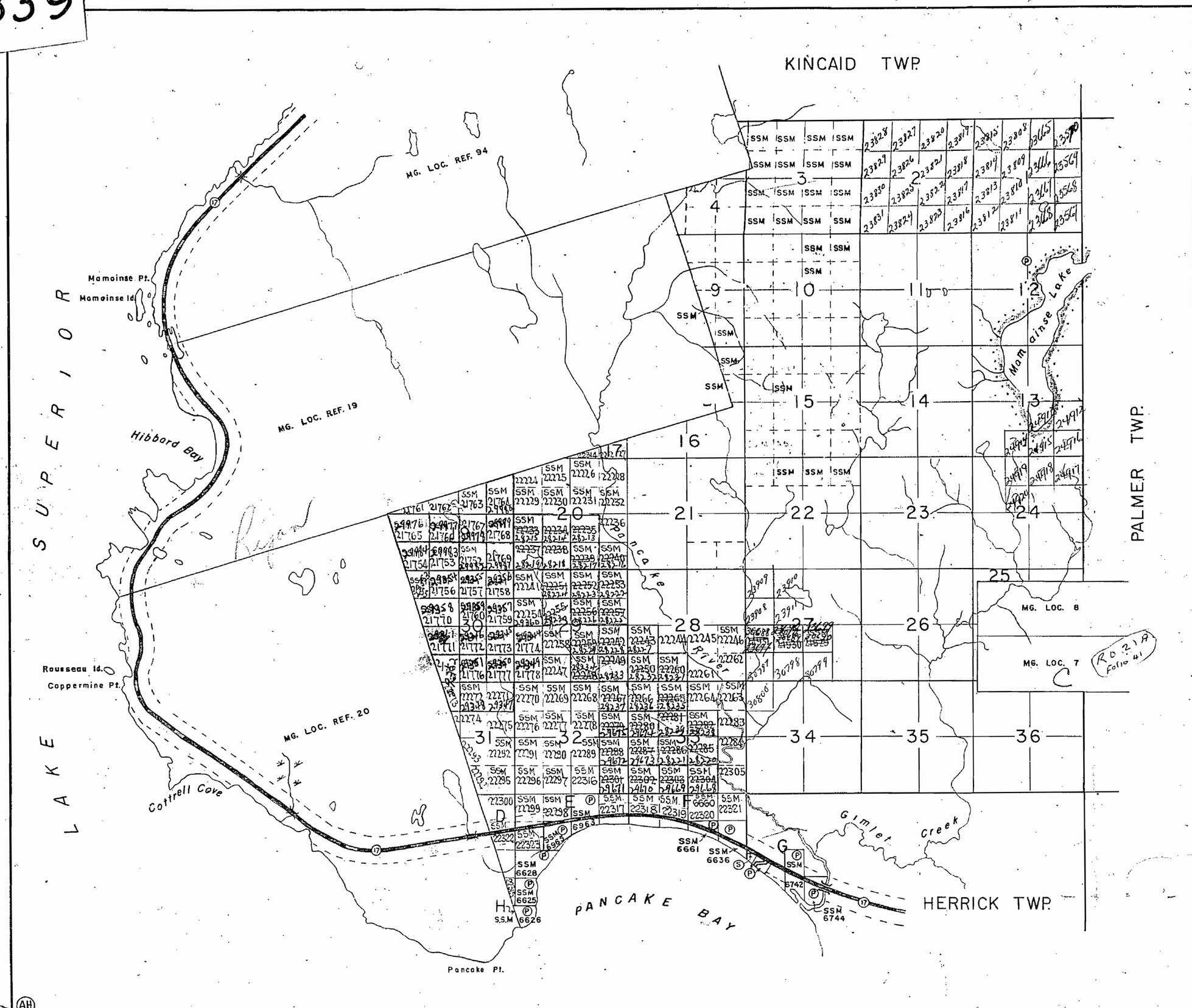

THE TOWNSHIP OF

RYAN

DISTRICT OF ALGOMA

SAULT STE. MARIE MINING DIVISION

SCALE: 1-INCH = 40 CHAINS

LEGEND

PATENTED LAND ..... Ⓟ
CROWN LAND SALE ..... Ⓢ
LOCATED LAND ..... Loc.
LICENCE OF OCCUPATION ..... L.O.
LEASES ..... Ⓛ
ROADS
IMPROVED ROADS
KING'S HIGHWAY
RAILWAYS
POWER LINES
MARSH OR MUSKEG

NOTES

SURFACE RESERVATIONS 200 FT. WIDE BY DEPT. OF L.&F. SHOWN HEREON THUS,-

600 FT. APPROX. ON EACH SIDE OF CENTRE LINE OF HIGHWAY RESERVED BY DEPT. OF HIGHWAYS SHOWN HEREON THUS,-

OFFICE MAP

M. 1339

PLAN NO. —S.S.M. 89—

DEPARTMENT OF MINES
—ONTARIO—

1339

RYAN TWP. 22M

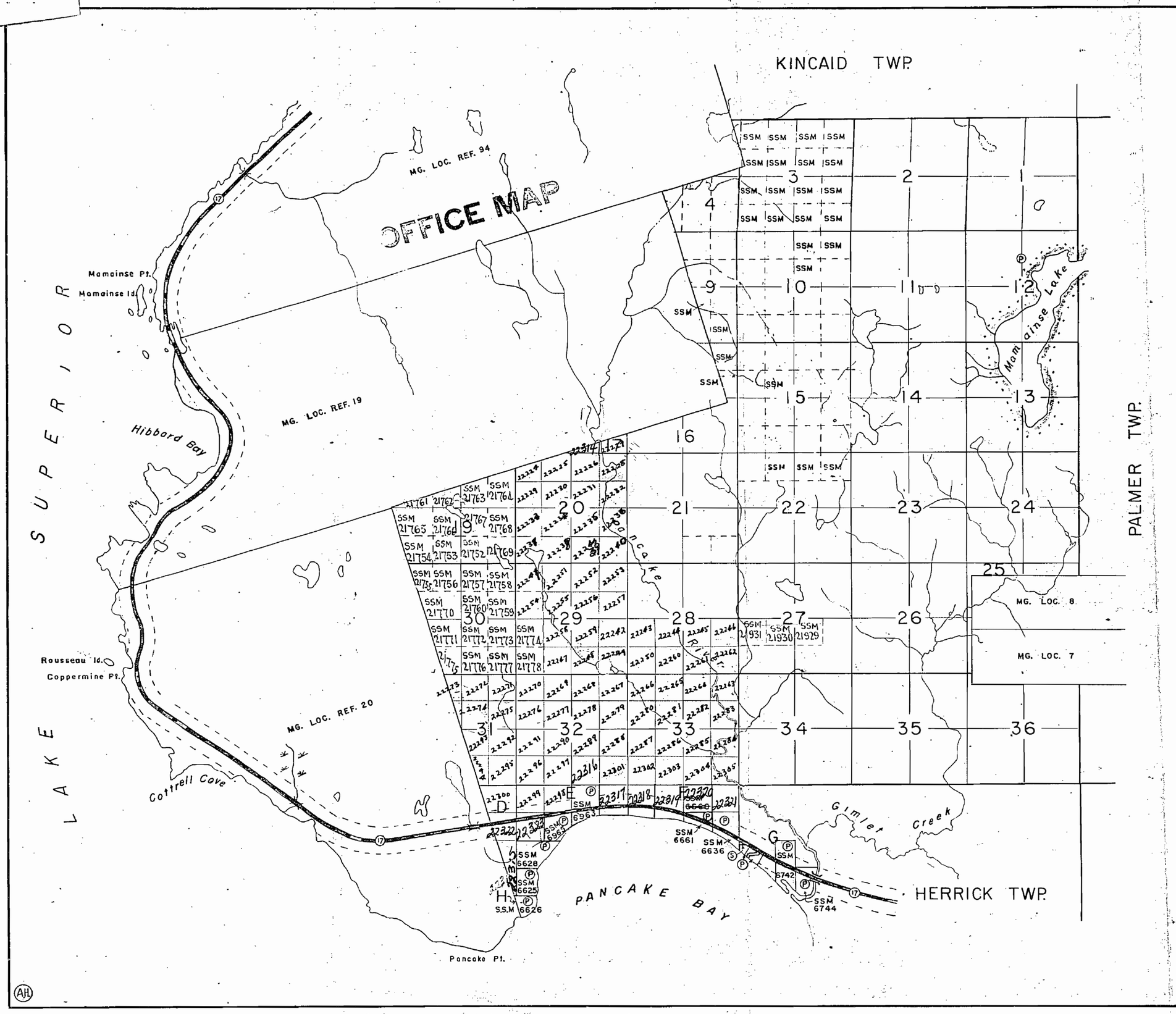

THE TOWNSHIP
OF
RYAN
DISTRICT OF
ALGOMA

SAULT STE. MARIE
MINING DIVISION

SCALE: 1-INCH = 40 CHAINS

LEGEND

PATENTED LAND ..... Ⓟ
CROWN LAND SALE ..... Ⓢ
LOCATED LAND ..... Loc.
LICENCE OF OCCUPATION ..... L.O.
LEASES ..... Ⓛ
ROADS
IMPROVED ROADS
KING'S HIGHWAY
RAILWAYS
POWER LINES
MARSH OR MUSKEG

NOTES

SURFACE RESERVATIONS 200 FT. WIDE BY DEPT. OF L.& F. SHOWN HEREON THUS,-

600 FT. APPROX. ON EACH SIDE OF CENTRE LINE OF HIGHWAY RESERVED BY DEPT. OF HIGHWAYS, SHOWN HEREON THUS,-

M. 1339

PLAN NO. —S.S.M. 89—

DEPARTMENT OF MINES
—ONTARIO—

1339

M. 1339

PLAN OF RYAN T'WP.

SAULT STE MARIE MINING DIVISION.

DISTRICT OF ALGOMA

Scale, 40 chains to an inch.

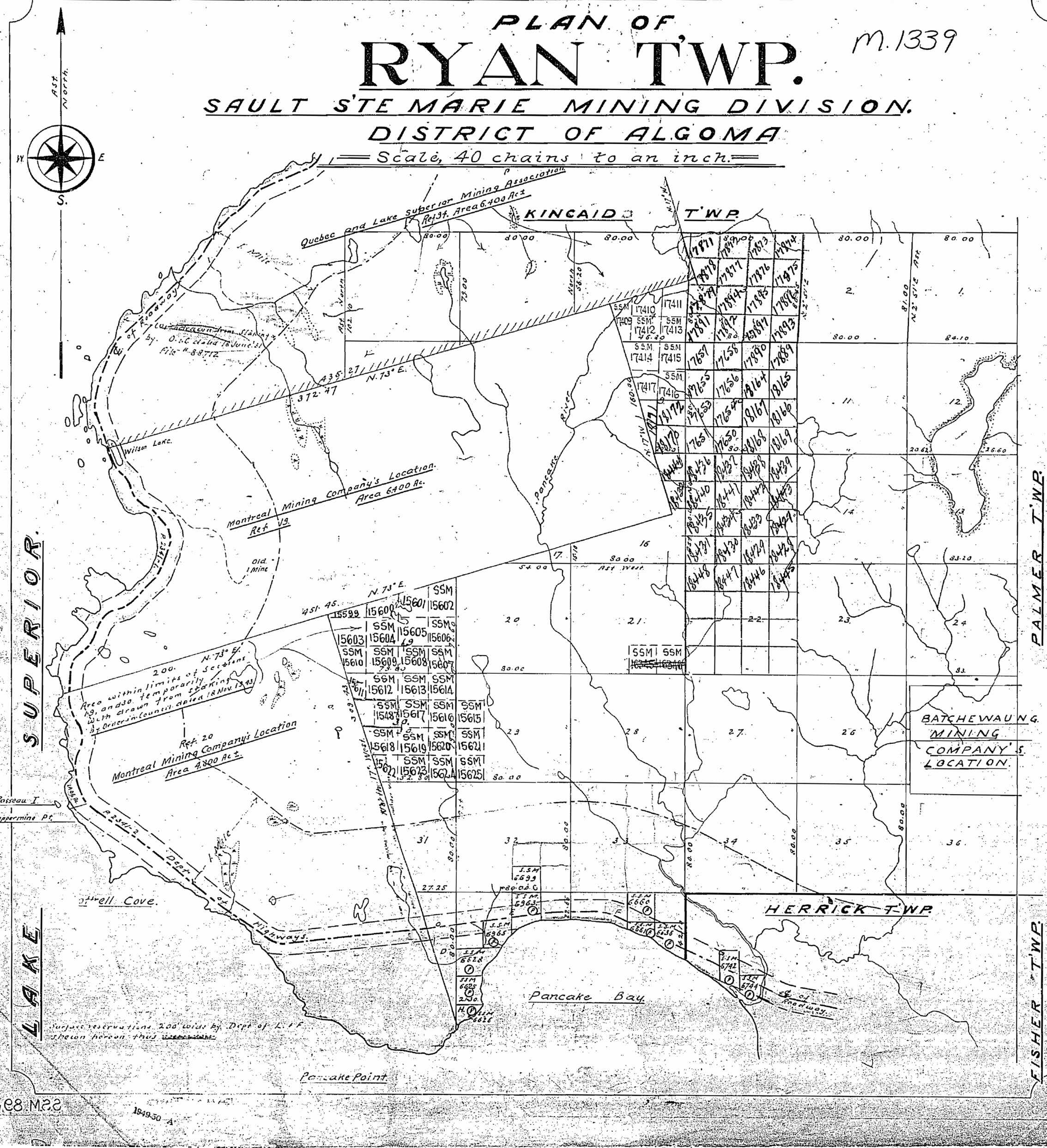

1339

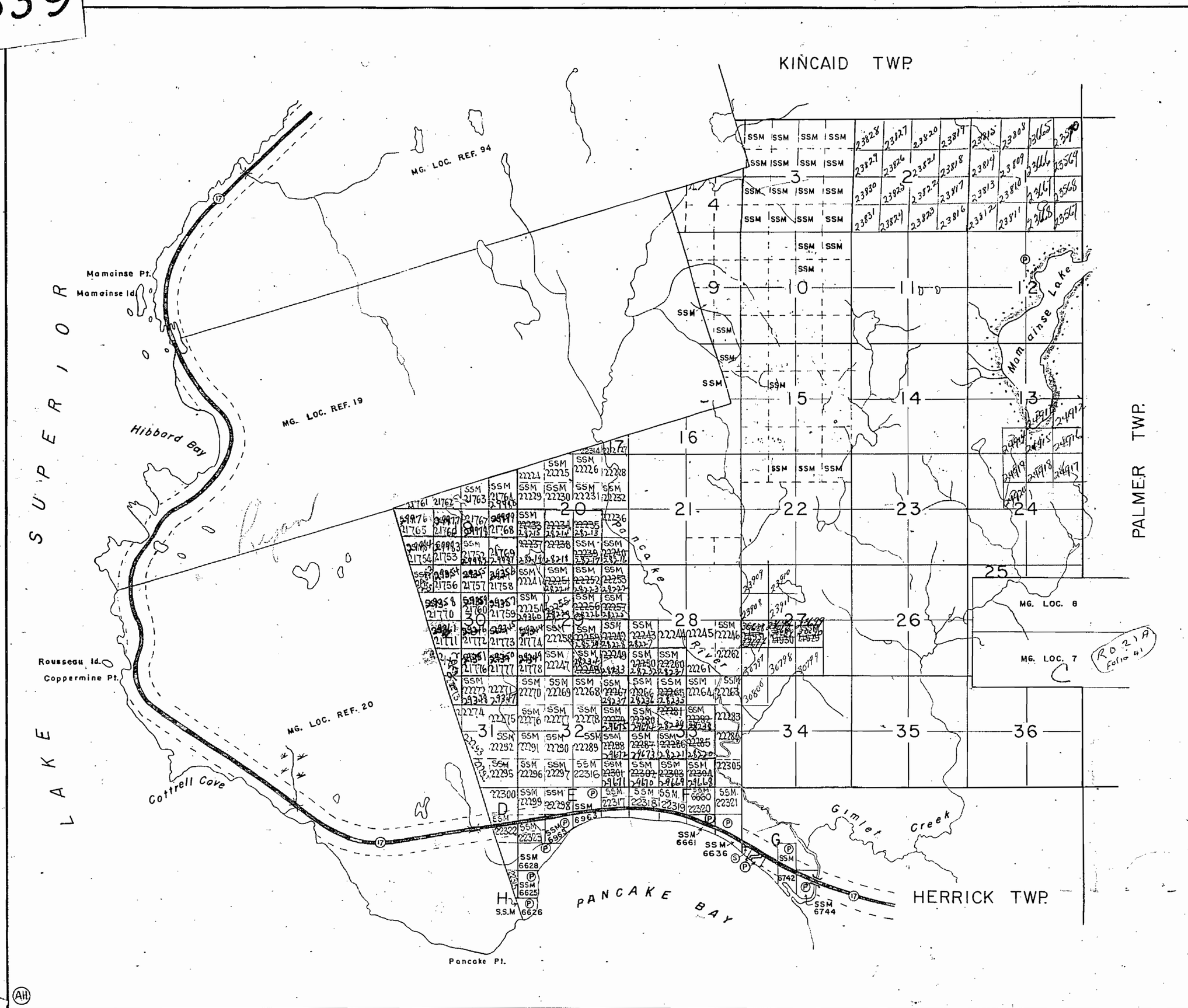

THE TOWNSHIP OF

RYAN

DISTRICT OF ALGOMA

SAULT STE. MARIE MINING DIVISION

SCALE: 1-INCH = 40 CHAINS

LEGEND

PATENTED LAND ..... Ⓟ
CROWN LAND SALE ..... Ⓢ
LOCATED LAND ..... Loc.
LICENCE OF OCCUPATION ..... L.O.
LEASES ..... Ⓛ
ROADS
IMPROVED ROADS
KING'S HIGHWAY
RAILWAYS
POWER LINES
MARSH OR MUSKEG

NOTES

SURFACE RESERVATIONS 200 FT. WIDE BY DEPT. OF L.& F. SHOWN HEREON THUS,–

600 FT. APPROX. ON EACH SIDE OF CENTRE LINE OF HIGHWAY RESERVED BY DEPT. OF HIGHWAYS, SHOWN HEREON THUS,–

OFFICE MAP

C – cancelled – open for staking June 1/55.

M. 1339

PLAN NO. –S.S.M. 89–

DEPARTMENT OF MINES
–ONTARIO–

1339

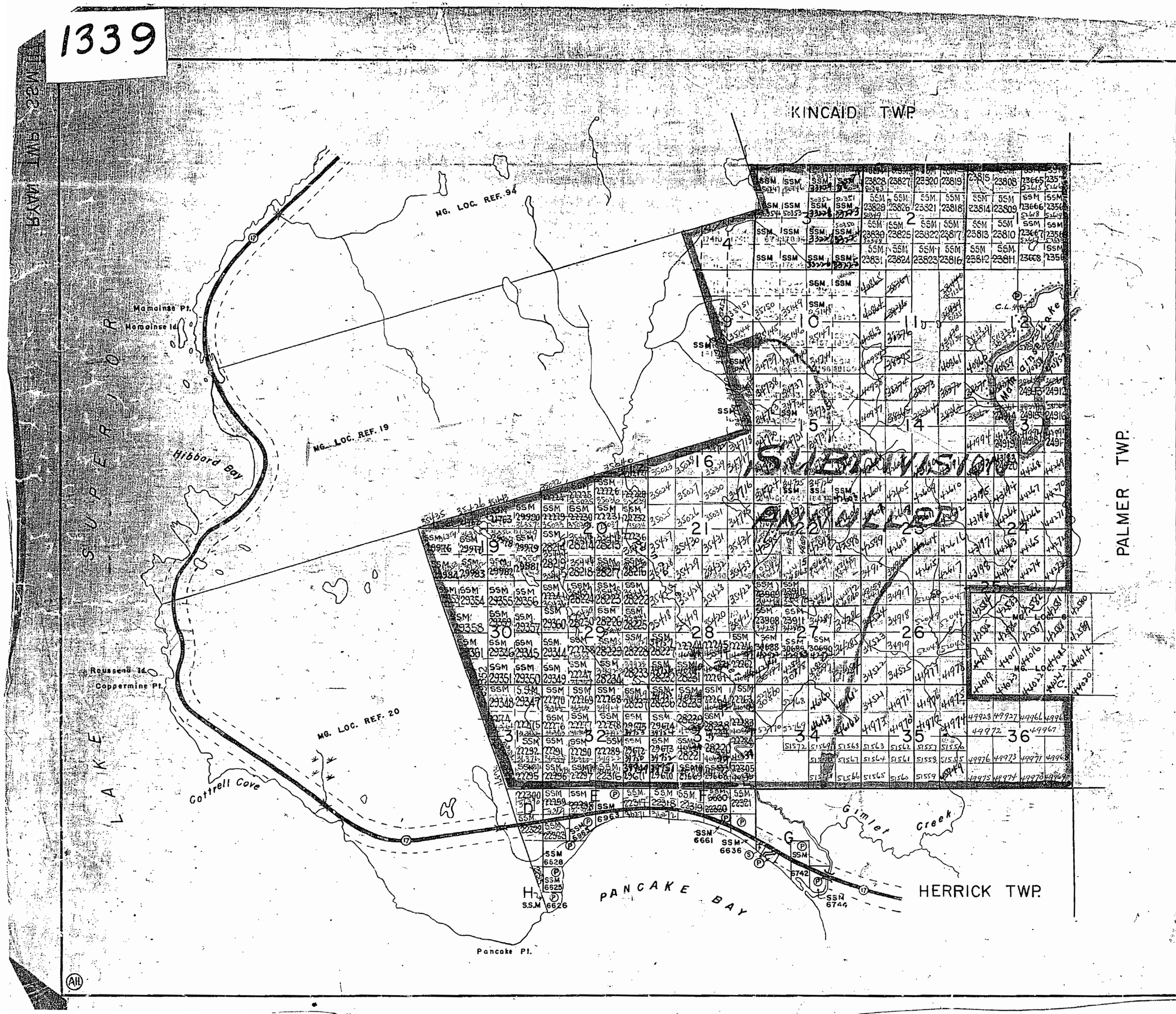

THE TOWNSHIP OF

RYAN

DISTRICT OF ALGOMA

SAULT STE. MARIE MINING DIVISION

SCALE: 1-INCH = 40 CHAINS

LEGEND

- PATENTED LAND ..... Ⓟ
- CROWN LAND SALE ..... Ⓢ
- LOCATED LAND ..... Loc.
- LICENCE OF OCCUPATION ..... L.O.
- LEASES ..... Ⓛ
- ROADS
- IMPROVED ROADS
- KING'S HIGHWAY
- RAILWAYS
- POWER LINES
- MARSH OR MUSKEG

NOTES

SURFACE RESERVATIONS 200 FT. WIDE BY DEPT. OF L.& F. SHOWN HEREON THUS,—

600 FT. APPROX. ON EACH SIDE OF CENTRE LINE OF HIGHWAY, RESERVED BY DEPT. OF HIGHWAYS, SHOWN HEREON THUS,—

☑ mining rights reserved
patented Jan 1/54
No ground within
22 ft. 34269 43 1454
previously recorded
See Comp. Rep. 71.262.

No ground under S.L.A.
42592-3-4-5-6-7
previously recorded
except from for 2 claims
lying N of roads
See Comp. Rep. #262

M.1339

PLAN NO. —S.S.M. 89—

DEPARTMENT OF MINES
—ONTARIO—

1339

OFFICE MAP

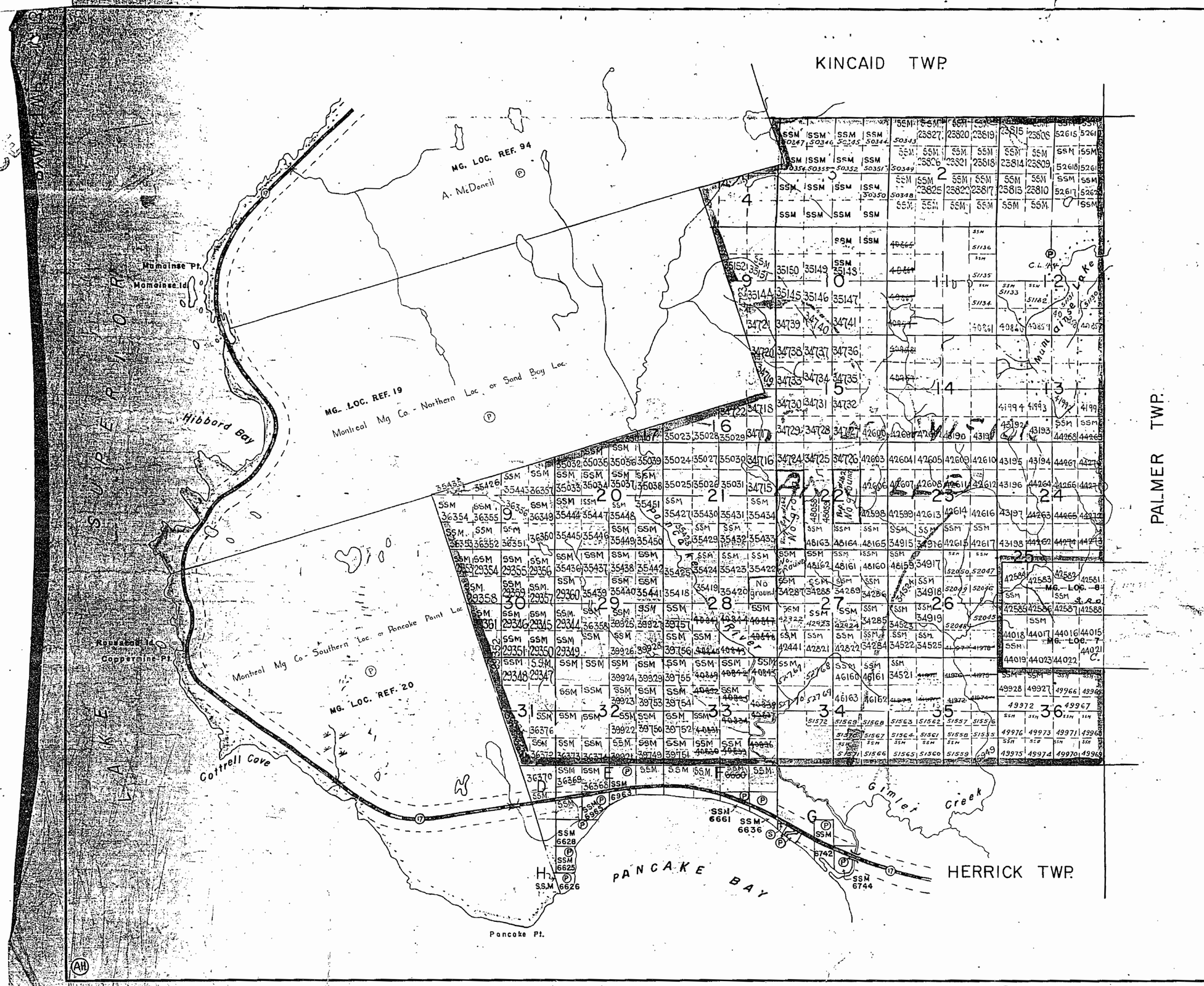

THE TOWNSHIP OF

RYAN

DISTRICT OF ALGOMA

SAULT STE. MARIE MINING DIVISION

SCALE: 1-INCH = 40 CHAINS

LEGEND

PATENTED LAND
CROWN LAND SALE
LOCATED LAND
LICENCE OF OCCUPATION
LEASES
ROADS
IMPROVED ROADS
KING'S HIGHWAY
RAILWAYS
POWER LINES
MARSH OR MUSKEG

NOTES

SURFACE RESERVATIONS 600 FT. WIDE BY DEPT. OF L. & F. SHOWN HEREON THUS,

600 FT. APPROX. ON EACH SIDE OF CENTRE LINE OF HIGHWAY RESERVED BY DEPT. OF HIGHWAYS, SHOWN HEREON THUS,

Land under Lake Superior withdrawn from staking by Order in Council dated April 30, 1912.

Mining rights only open for staking June 1/57

No ground where SSM 34469 & 34474 previously recorded. See Insp. Rep. # 262

No ground where SSM 42592-3-4-5-6-7 previously recorded except rotm for 2 claims lying North & South. See Insp. Report #262

PLAN NO. — M.1339 —

DEPARTMENT OF MINES
— ONTARIO —

OFFICE MAP

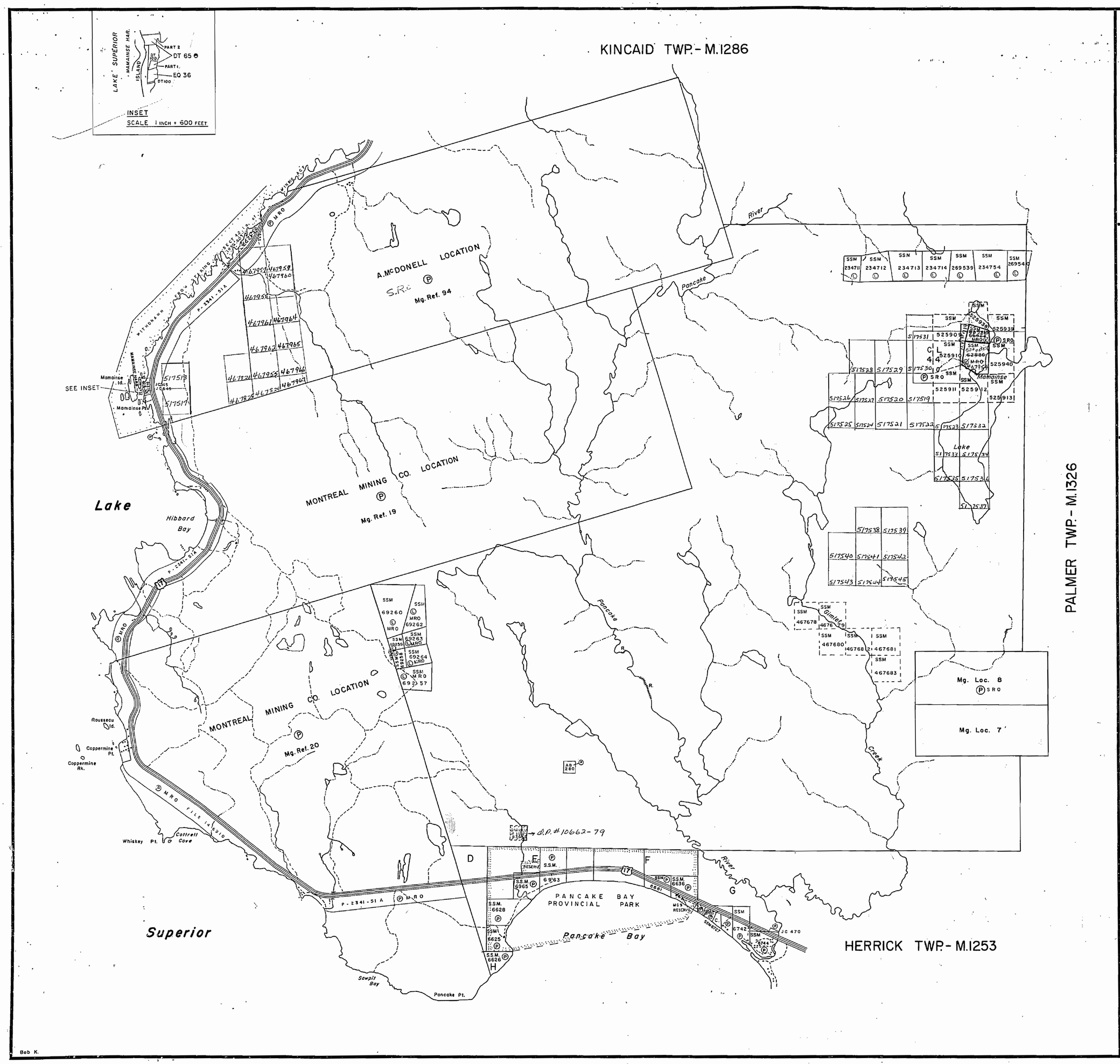

THE TOWNSHIP OF

RYAN

DISTRICT OF
ALGOMA

SAULT STE. MARIE
MINING DIVISION

SCALE: 1-INCH = 40 CHAINS

LEGEND

PATENTED LAND	Ⓟ
CROWN LAND SALE	C.S.
LEASES	Ⓛ
LOCATED LAND	Loc.
LICENSE OF OCCUPATION	L.O.
MINING RIGHTS ONLY	M.R.O.
SURFACE RIGHTS ONLY	S.R.O.
ROADS	
IMPROVED ROADS	
KING'S HIGHWAYS	
RAILWAYS	
POWER LINES	
MARSH OR MUSKEG	
MINES	
CANCELLED	C.

NOTES

400' Surface Rights Reservation along the shores of all lakes and rivers

Land under water in Lake Superior withdrawn from staking by Order in Council dated April 30, 1912.

Pancake Bay Provincial Pk. is withdrawn from staking under Sec 39 (R.S.O.'70) of Mining Act File. 83157

NOTE: MINING RIGHTS ONLY COVERING PART OF SSM 6727 OPEN FOR PROSPECTING, STAKING OUT, SALE OR LEASE AT 7:00 A.M. - E.S.T. - JUNE 1/79 ONTARIO GAZETTE - MAY 12/79.

NOTE: MINING RIGHTS ONLY COVERING MINING CLAIMS SSM 62886 & SSM 66432 ARE OPEN FOR PROSPECTING, STAKING OUT, SALE OR LEASE AT 7:00 a.m. - E.S.T. ON JUNE 1/79 - ONTARIO GAZETTE - MAY 12/79.

DATE OF ISSUE
MAY 14 1979

G.3125

PLAN NO.- ~~M.1339~~

ONTARIO
MINISTRY OF NATURAL RESOURCES
SURVEYS AND MAPPING BRANCH

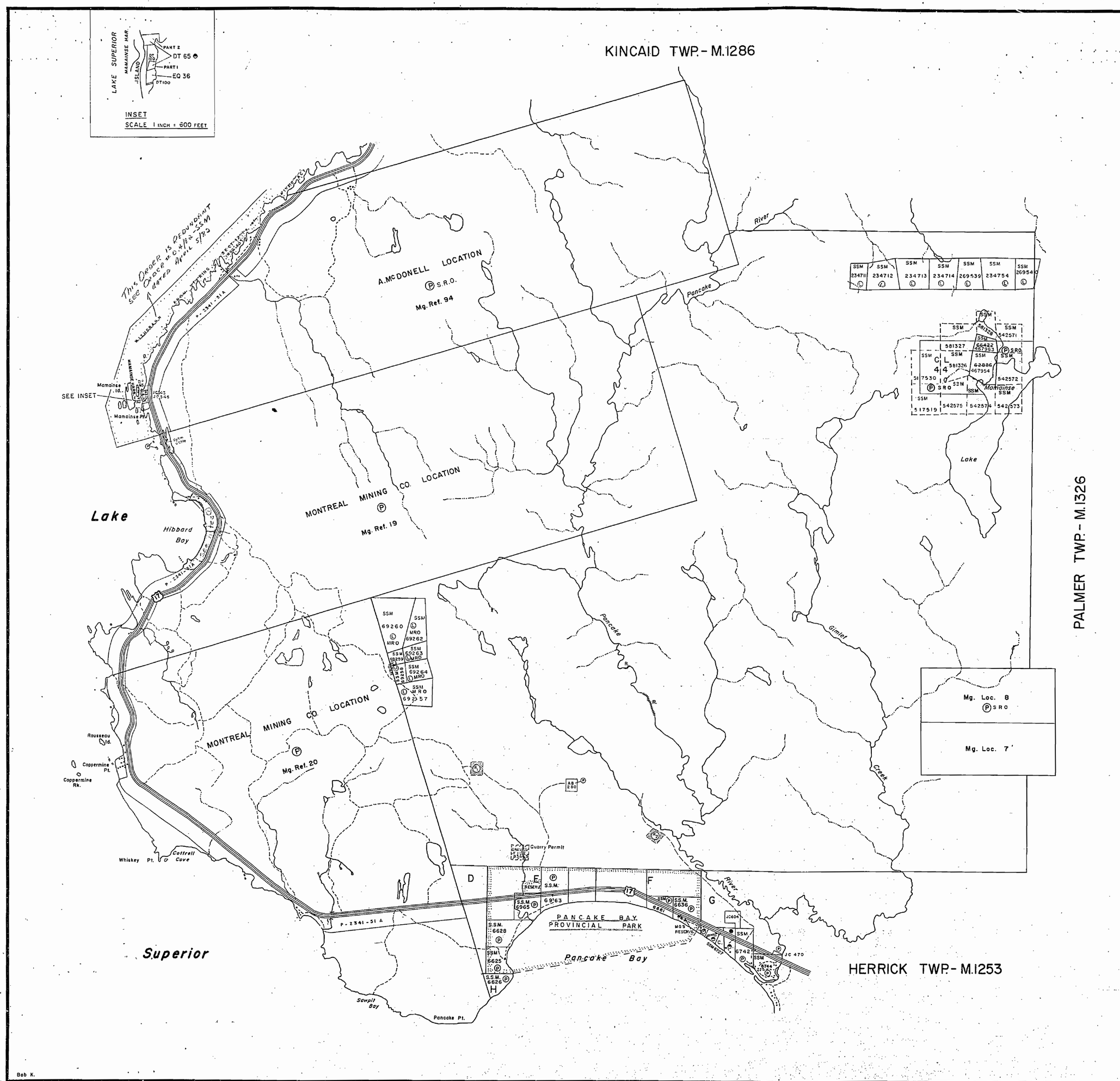

THE TOWNSHIP OF

RYAN

DISTRICT OF
ALGOMA

SAULT STE. MARIE
MINING DIVISION

SCALE: 1-INCH = 40 CHAINS

LEGEND

PATENTED LAND	● or Ⓟ
CROWN LAND SALE	C.S.
LEASES	Ⓛ
LOCATED LAND	Loc.
LICENSE OF OCCUPATION	L.O.
MINING RIGHTS ONLY	M.R.O.
SURFACE RIGHTS ONLY	S.R.O.
ROADS	
IMPROVED ROADS	
KING'S HIGHWAYS	
RAILWAYS	
POWER LINES	
MARSH OR MUSKEG	
MINES	
CANCELLED	C.
PATENTED for S.R.O.	◓

NOTES

400' Surface Rights Reservation along the shores of all lakes and rivers

Land under water in Lake Superior withdrawn from staking by Order in Council dated April 30, 1912.

Pancake Bay Provincial Pk. is withdrawn from staking under Sec 39 (R.S.O'70) of Mining Act File. 83157

Areas withdrawn from staking under Section 36 of the Mining Act (R.S.O. 1980).

	Order No.	File	Date	Disposition
(R1)	W.2/82	188536	17/2/82	S.R.O.
(R2)	W.3/82	188536	17/2/82	S.R.O.

(R3) Notes: ① Surface & Mining Rights of area outlined in red are withdrawn from prospecting, staking out, sale or lease - See ORDER # W.12/82 - dated March 29/82. - Sault Ste. Marie.

DATE OF ISSUE
MAR 24 1982
Ministry of Natural Resources
TORONTO

G.3125

PLAN NO.- [redacted]

ONTARIO
MINISTRY OF NATURAL RESOURCES
SURVEYS AND MAPPING BRANCH

ENTRIES

PROPOSITION

M.R.O. – MINE[illegible] ONLY

S.R.O. – SURFACE [illegible] ONLY

M.+ S. – MINING AND SURFACE RIGHTS

Description	Order No.	Date	Disposition	File
[illegible] SEC. 3/80	W.3/82	17/2/[illegible]	S.R.O.	188534
[illegible] 36/80	W 1/6	17/2/[illegible]	S.R.O.	188534
~~[illegible] 36/80~~	~~W 2/6~~	~~29/[illegible]~~	~~[illegible]~~	~~[illegible]~~
[illegible] Reopened Dec [illegible]/84			[illegible]	order-in-Council # 0-13/89
[illegible]	W-SSM-21/84	05/[illegible]	MRO	[illegible]
[illegible] SEC. 3/[illegible]	O-SSM-37/84	07/[illegible]	MRO	195100

NOTES

[illegible] WATER IN LAKE SUPERIOR IS WITHDRAWN [illegible] BY ORDER IN COUNCIL DATED 3 APR. 1912

[illegible] BAY PROVINCIAL PARK IS WITHDRAWN FROM [illegible] UNDER SEC. 39 (RSO. 1970) OF MINING ACT. FILE 831[illegible]

~~SSM 1099482 – GROUND UNDER PENDING PROCEEDINGS – OCT 1/84~~

~~ORDER-IN-COUNCIL 09-00.00061 APPEAL [illegible]~~

~~PROCEEDINGS [illegible]~~

JULY 24/85 PENDING PROCEEDINGS REMOVED BY ORDER IN COUNCIL [illegible]

RECORDED AS SSM 1099483.

W½ OF BROKEN SEC. H SHALL BE [illegible] FOR [illegible] 8 [illegible]

[illegible] SSM [illegible]

MINING RIGHTS SHALL BE OPEN FOR [illegible] SEE ONTARIO GAZETTE [illegible] SSM [illegible]

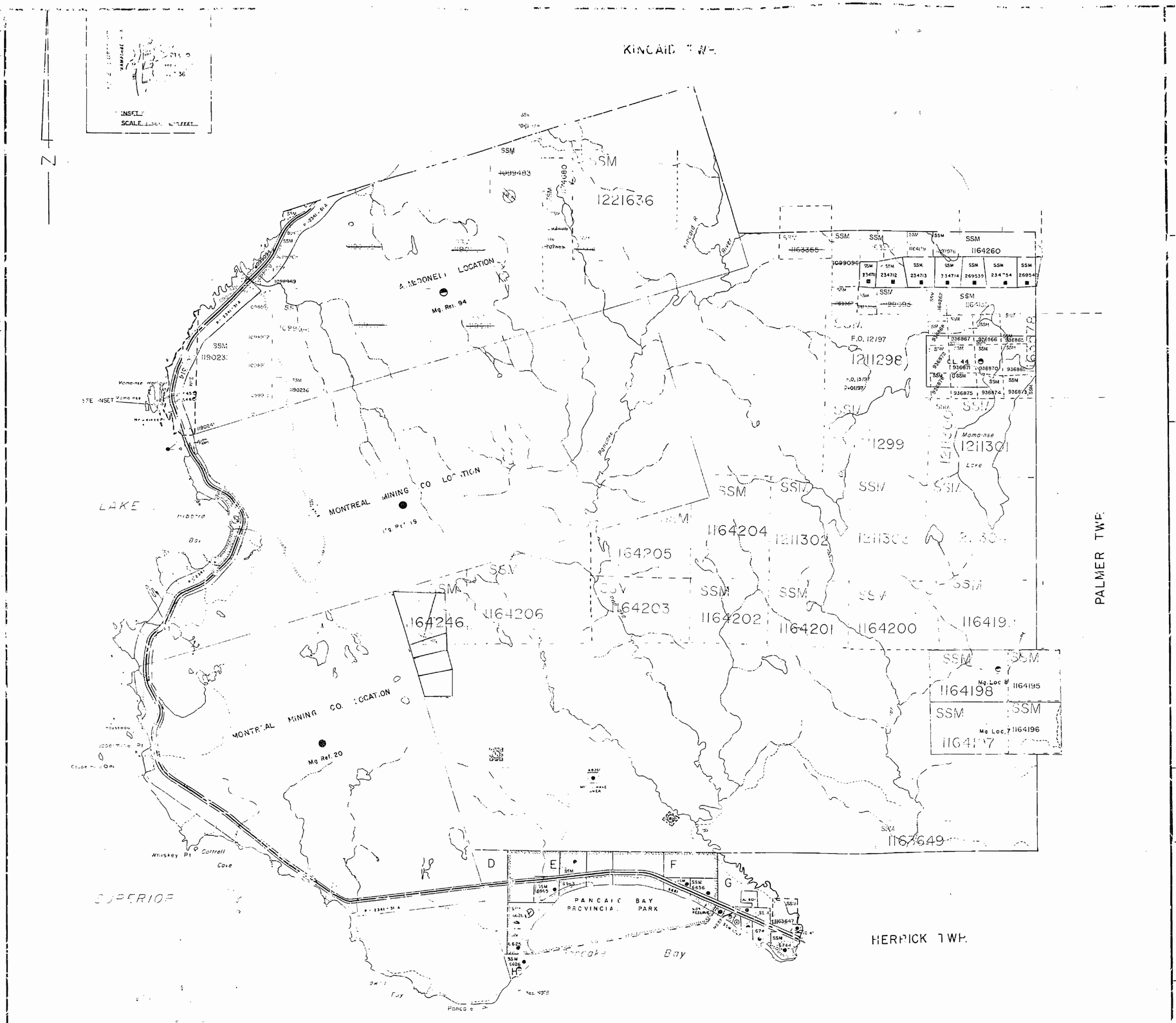

LEGEND

HIGHWAYS AND ROADS
OTHER ROADS
TRAILS
SURVEYED LINES
TOWNSHIPS, BASE LINES, ETC
LOTS MINING CLAIMS PARCELS ETC
UNSURVEYED LINES
LOT LINES
PARCEL BOUNDARY
MINING CLAIMS ETC
RAILWAY AND RIGHT OF WAY
UTILITY LINES
NON PERENNIAL STREAM
FLOODING OR FLOOD RIGHTS
SUBDIVISION OR COMPOSITE PLAN
RESERVATIONS
ORIGINAL SHORELINE
MARSH OR MUSKEG
MINES
TRAVERSE MONUMENT

DISPOSITION OF CROWN LANDS

TYPE OF DOCUMENT	SYMBOL
PATENT, SURFACE & MINING RIGHTS	●
" , SURFACE RIGHTS ONLY	◐
" , MINING RIGHTS ONLY	◑
LEASE, SURFACE & MINING RIGHTS	▲
" , SURFACE RIGHTS ONLY	◭
" , MINING RIGHTS ONLY	◮
LICENCE OF OCCUPATION	L
ORDER-IN-COUNCIL	OC
RESERVATION	⊗
CANCELLED	⊘
SAND & GRAVEL	S

NOTE: MINING RIGHTS IN PARCELS PATENTED PRIOR TO [illegible] 1913, VESTED IN ORIGINAL PATENTEE BY THE PUBLIC LANDS ACT, R.S.O. 1970 CHAP. 380, SEC. 53, SUB. [illegible]

THE INFORMATION THAT APPEARS ON THIS MAP HAS BEEN COMPILED FROM VARIOUS SOURCES AND ACCURACY IS NOT GUARANTEED. THOSE WISHING TO STAKE MINING CLAIMS SHOULD CONSULT WITH THE MINING RECORDER, MINISTRY OF NORTHERN DEVELOPMENT AND MINES FOR ADDITIONAL INFORMATION ON THE STATUS OF THE LANDS SHOWN HEREON.

SCALE: 1 INCH = 40 CHAINS

FEET 0 [illegible] 2000 [illegible] 4000 [illegible] 80

METRES 0 200 [illegible] 1000 [illegible] 2000 (2 KM)

TOWNSHIP

RYAN

M.N.R. ADMINISTRATIVE DISTRICT

SAULT STE. MARIE

MINING DIVISION

SAULT STE. MARIE

LAND TITLES / REGISTRY DIVISION

ALGOMA

Ontario

Ministry of Natural Resources

Ministry of Northern Development and Mines

DATE NOVEMBER 1986

[illegible]

G-3125

REFERENCES

AREAS WITHDRAWN FROM DISPOSITION

M.R.O. – MINING RIGHTS ONLY

S.R.O. – SURFACE RIGHTS ONLY

M.+S. – MINING AND SURFACE RIGHTS

Description	Order No.	Date	Disposition	File
SEC.36/80	W.2/82	17/2/82	S.R.O.	188536
SEC.36/80	W.3/82	17/2/82	S.R.O.	188536
~~SEC.36/80~~	~~W.12/82~~	~~29/3/82~~	~~M.+S.~~	~~83157~~
Re-opened Dec 11/89			M+S	ORDER of 04/3/89

NOTES

LAND UNDER WATER IN LAKE SUPERIOR IS WITHDRAWN FROM STAKING BY ORDER IN COUNCIL DATED 3 APR. 1912

PANCAKE BAY PROVINCIAL PARK IS WITHDRAWN FROM STAKING, UNDER SEC.39 (R.S.O. 1970) OF MINING ACT. FILE: 83157

MINING RIGHTS ONLY (SEE ONTARIO GAZETTE MAY 9/86) OPEN FOR PROSPECTING, STAKING AND SALE AT 10:00 AM STANDARD TIME JUNE 11/86.

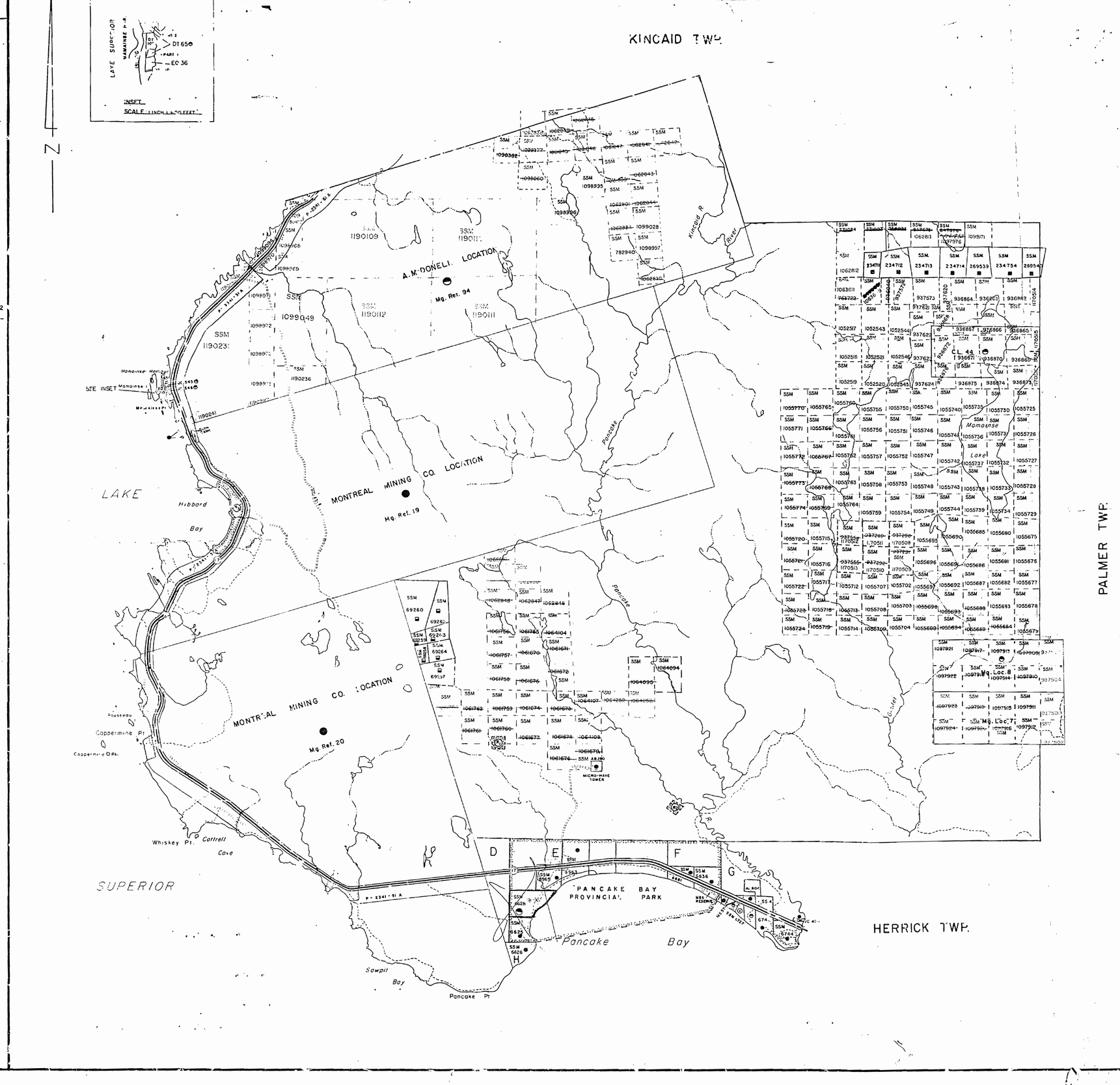

LEGEND

- HIGHWAY AND ROUTE No.
- OTHER ROADS
- TRAILS
- SURVEYED LINES:
  - TOWNSHIPS, BASE LINES, ETC.
  - LOTS, MINING CLAIMS, PARCELS, ETC.
- UNSURVEYED LINES:
  - LOT LINES
  - PARCEL BOUNDARY
  - MINING CLAIMS ETC.
- RAILWAY AND RIGHT OF WAY
- UTILITY LINES
- NON-PERENNIAL STREAM
- FLOODING OR FLOODING RIGHTS
- SUBDIVISION OR COMPOSITE PLAN
- RESERVATIONS
- ORIGINAL SHORELINE
- MARSH OR MUSKEG
- MINES
- TRAVERSE MONUMENT

DISPOSITION OF CROWN LANDS

TYPE OF DOCUMENT	SYMBOL
PATENT, SURFACE & MINING RIGHTS	●
" , SURFACE RIGHTS ONLY	◓
" , MINING RIGHTS ONLY	◒
LEASE, SURFACE & MINING RIGHTS	■
" , SURFACE RIGHTS ONLY	▬
" , MINING RIGHTS ONLY	▬
LICENCE OF OCCUPATION	▼
ORDER-IN-COUNCIL	OC
RESERVATION	⊙
CANCELLED	⊗
SAND & GRAVEL	⊙

NOTE: MINING RIGHTS IN PARCELS PATENTED PRIOR TO MAY 6, 1913, VESTED IN ORIGINAL PATENTEE BY THE PUBLIC LANDS ACT, R.S.O. 1970, CHAP. 380, SEC. 63, SUBSEC 1.

THE INFORMATION THAT APPEARS ON THIS MAP HAS BEEN COMPILED FROM VARIOUS SOURCES, AND ACCURACY IS NOT GUARANTEED. THOSE WISHING TO STAKE MINING CLAIMS SHOULD CONSULT WITH THE MINING RECORDER, MINISTRY OF NORTHERN DEVELOPMENT AND MINES, FOR ADDITIONAL INFORMATION ON THE STATUS OF THE LANDS SHOWN HEREON.

SCALE: 1 INCH = 40 CHAINS

FEET 0 1000 2000 4000 6000 8000

METRES 0 200 1000 (1 KM) 2000 (2 KM)

TOWNSHIP

RYAN

M.N.R. ADMINISTRATIVE DISTRICT

SAULT STE. MARIE

MINING DIVISION

SAULT STE. MARIE

LAND TITLES / REGISTRY DIVISION

ALGOMA

Ontario — Ministry of Natural Resources — Ministry of Northern Development and Mines

Date NOVEMBER 1986

Number G-3125

1339

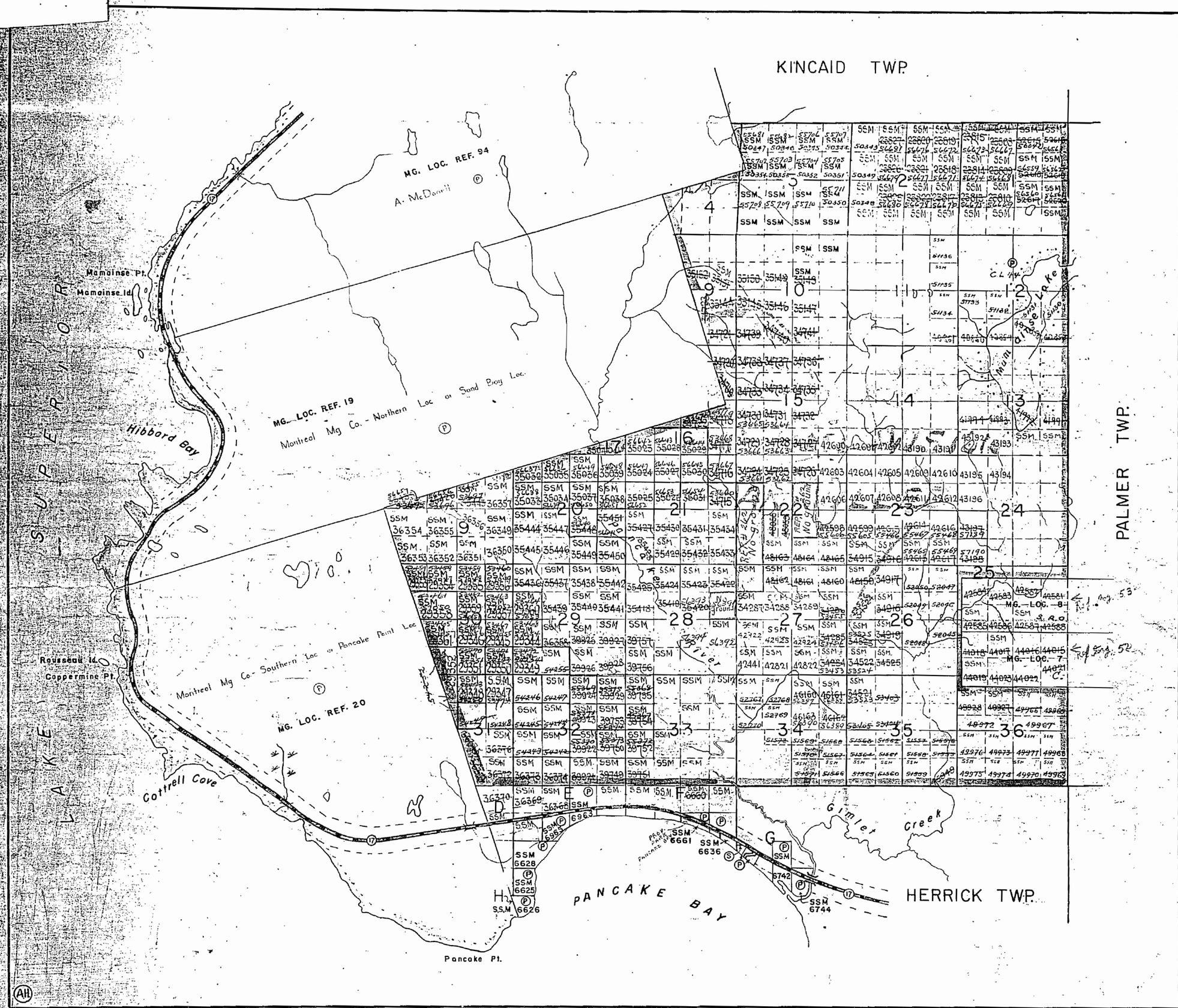

THE TOWNSHIP
OF
RYAN
DISTRICT OF
ALGOMA

SAULT STE. MARIE
MINING DIVISION

SCALE: 1-INCH = 40 CHAINS

LEGEND

- PATENTED LAND ..... Ⓟ
- CROWN LAND SALE ..... Ⓢ
- LOCATED LAND ..... Loc.
- LICENCE OF OCCUPATION ..... L.O.
- LEASES ..... Ⓛ
- ROADS
- IMPROVED ROADS
- KING'S HIGHWAY
- RAILWAYS
- POWER LINES
- MARSH OR MUSKEG

NOTES

SURFACE RESERVATIONS 400 FT. WIDE BY DEPT. OF L. & F. SHOWN HEREON THUS,-

600 FT. APPROX. ON EACH SIDE OF CENTRE LINE OF HIGHWAY RESERVED BY DEPT. OF HIGHWAYS, SHOWN HEREON THUS,-

Land under Lake Superior withdrawn from staking by Order-in-Council dated April 30, 1912.

PLAN NO. — M.1339 —

DEPARTMENT OF MINES
—ONTARIO—

1339

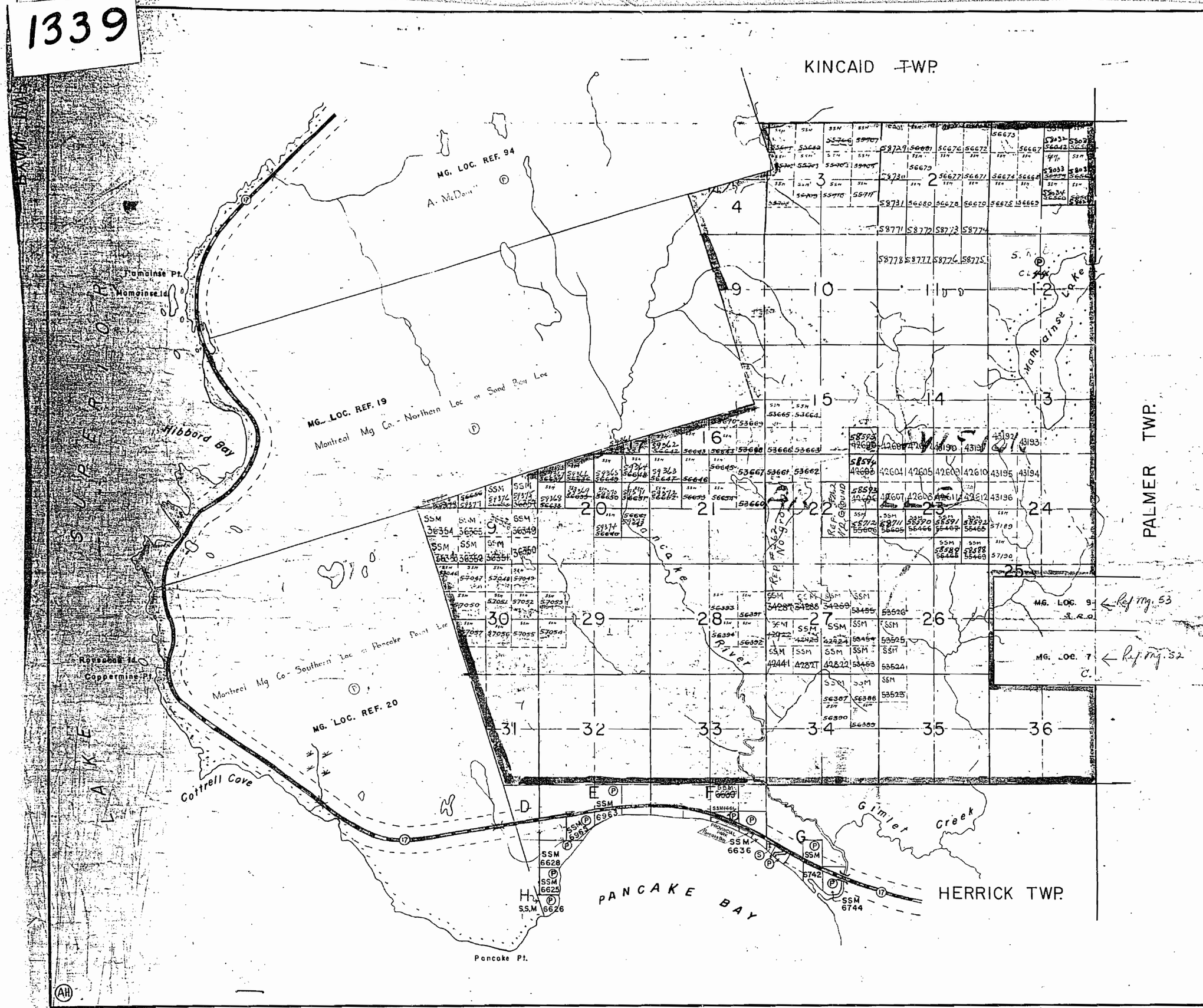

THE TOWNSHIP
OF
RYAN
DISTRICT OF
ALGOMA

SAULT STE. MARIE
MINING DIVISION

SCALE: 1-INCH = 40 CHAINS

LEGEND

- PATENTED LAND ..... Ⓟ
- CROWN LAND SALE ..... Ⓢ
- LOCATED LAND ..... Loc.
- LICENCE OF OCCUPATION ..... L.O.
- LEASES ..... Ⓛ
- ROADS
- IMPROVED ROADS
- KING'S HIGHWAY
- RAILWAYS
- POWER LINES
- MARSH OR MUSKEG

NOTES

SURFACE RESERVATIONS - 400 FT. WIDE BY DEPT. OF L.&F. SHOWN HEREON THUS,-

500 FT. APPROX. ON EACH SIDE OF CENTRE LINE OF HIGHWAY RESERVED BY DEPT. OF HIGHWAYS, SHOWN HEREON THUS,-

Land under Lake Superior withdrawn from staking by Order in Council dated April 30, 1912

N½ Sec. 12 (21.44) 296 [illegible]
M.R.O. [illegible] 1/59
Ont Gazette [illegible] 9/59

PLAN NO. — M.1339 —

DEPARTMENT OF MINES
—ONTARIO—

1339

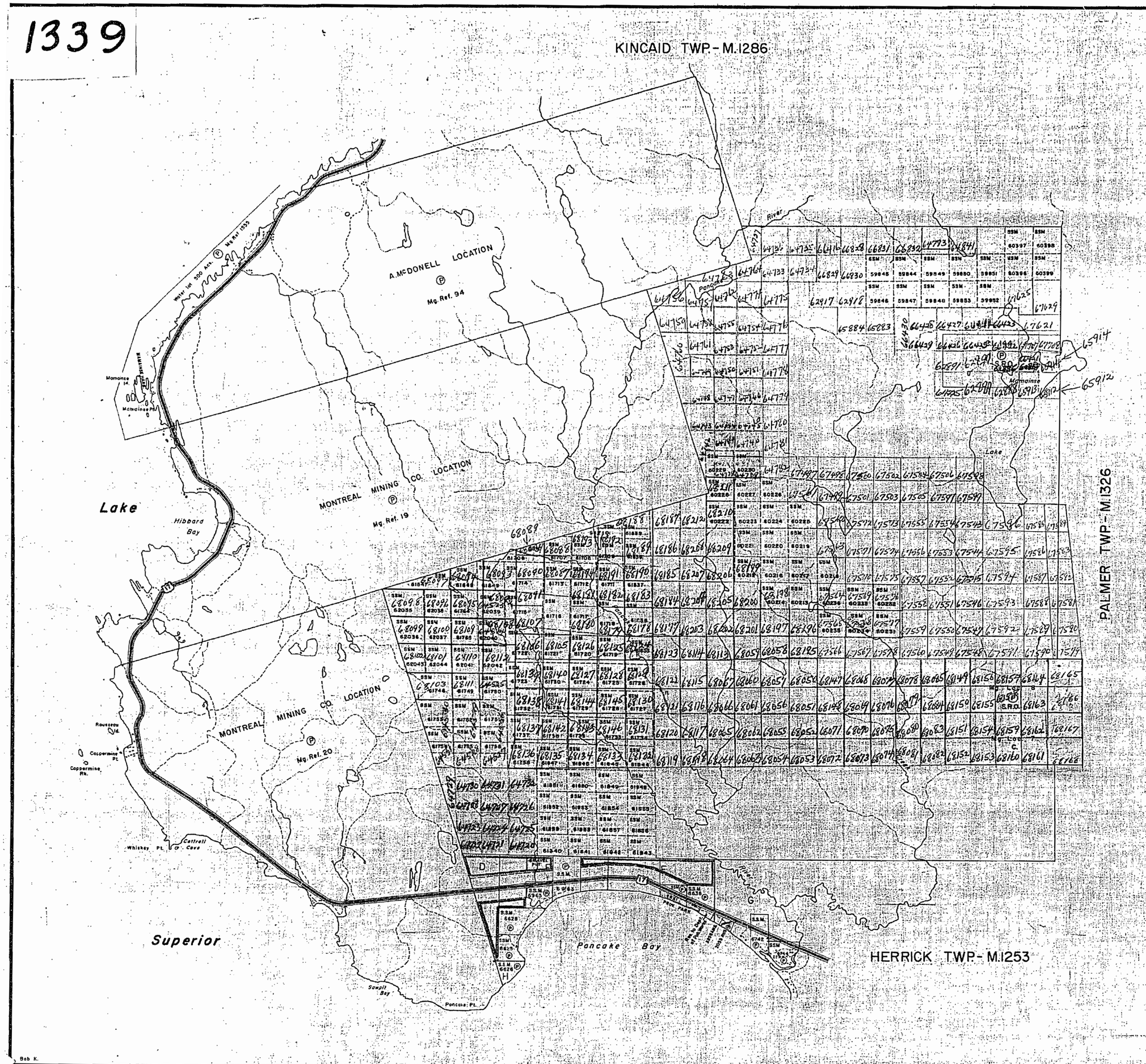

THE TOWNSHIP OF

RYAN

DISTRICT OF ALGOMA

SAULT STE. MARIE MINING DIVISION

SCALE: 1-INCH = 40 CHAINS

LEGEND

PATENTED LAND	Ⓟ
CROWN LAND SALE	C.S.
LEASES	Ⓛ
LOCATED LAND	Loc.
LICENSE OF OCCUPATION	L.O.
MINING RIGHTS ONLY	M.R.O.
SURFACE RIGHTS ONLY	S.R.O.
ROADS	
IMPROVED ROADS	
KING'S HIGHWAYS	
RAILWAYS	
POWER LINES	
MARSH OR MUSKEG	
MINES CANCELLED	C.

NOTES

400' Reserve around all Lakes and Rivers to Dept. of Lands & Forests.

Land under water in Lake Superior withdrawn from staking by Order in Council dated April 30, 1912.

Area shown thus ▬ withdrawn from staking under Sec. 39(d) of the Mining Act for Pancake Bay Prov. Park - File: 83157.

600' approx. on each side of centre line of highway No. 17 appropriated by Dept. of Highways.

PLAN NO.- M.1339

DEPARTMENT OF MINES
— ONTARIO —

Bob K.

1339

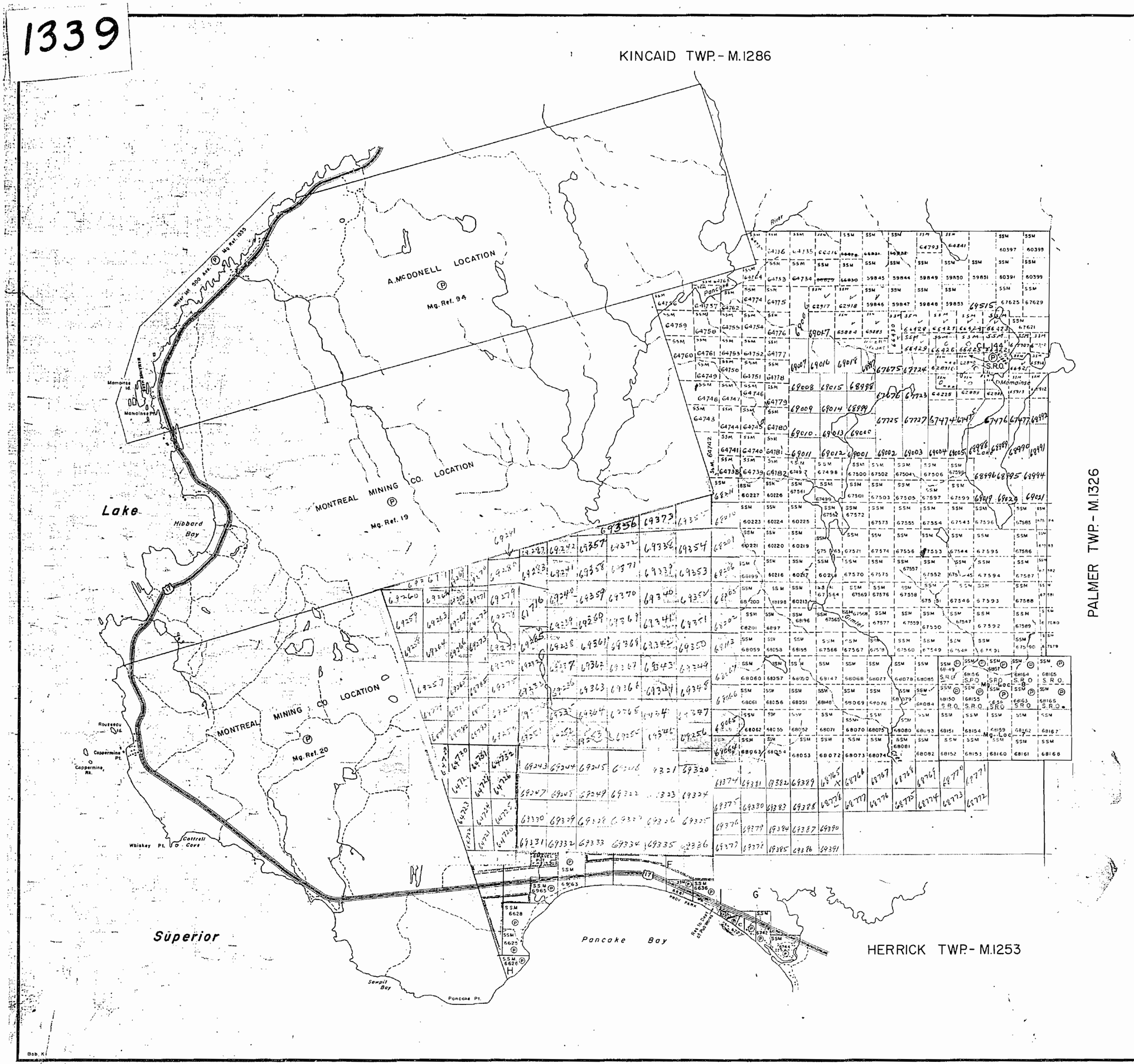

THE TOWNSHIP OF

RYAN

DISTRICT OF
ALGOMA

SAULT STE. MARIE
MINING DIVISION

SCALE: 1-INCH = 40 CHAINS

LEGEND

PATENTED LAND	Ⓟ
CROWN LAND SALE	C.S.
LEASES	Ⓛ
LOCATED LAND	Loc.
LICENSE OF OCCUPATION	L.O.
MINING RIGHTS ONLY	M.R.O.
SURFACE RIGHTS ONLY	S.R.O.
ROADS	
IMPROVED ROADS	
KING'S HIGHWAYS	
RAILWAYS	
POWER LINES	
MARSH OR MUSKEG	
MINES	
CANCELLED	C

NOTES

400' surface rights reservations around all lakes and rivers

Land under water in Lake Superior withdrawn from staking by Order in Council dated April 30, 1912.

Area shown thus ____ withdrawn from staking under Sec. 39(d) of the Mining Act for Pancake Bay Prov. Park - File: 83157.

600' approx. on each side of centre line of highway No 17 appropriated by Dept. of Highways.

PLAN NO.- M.1339

DEPARTMENT OF MINES
— ONTARIO —

1339

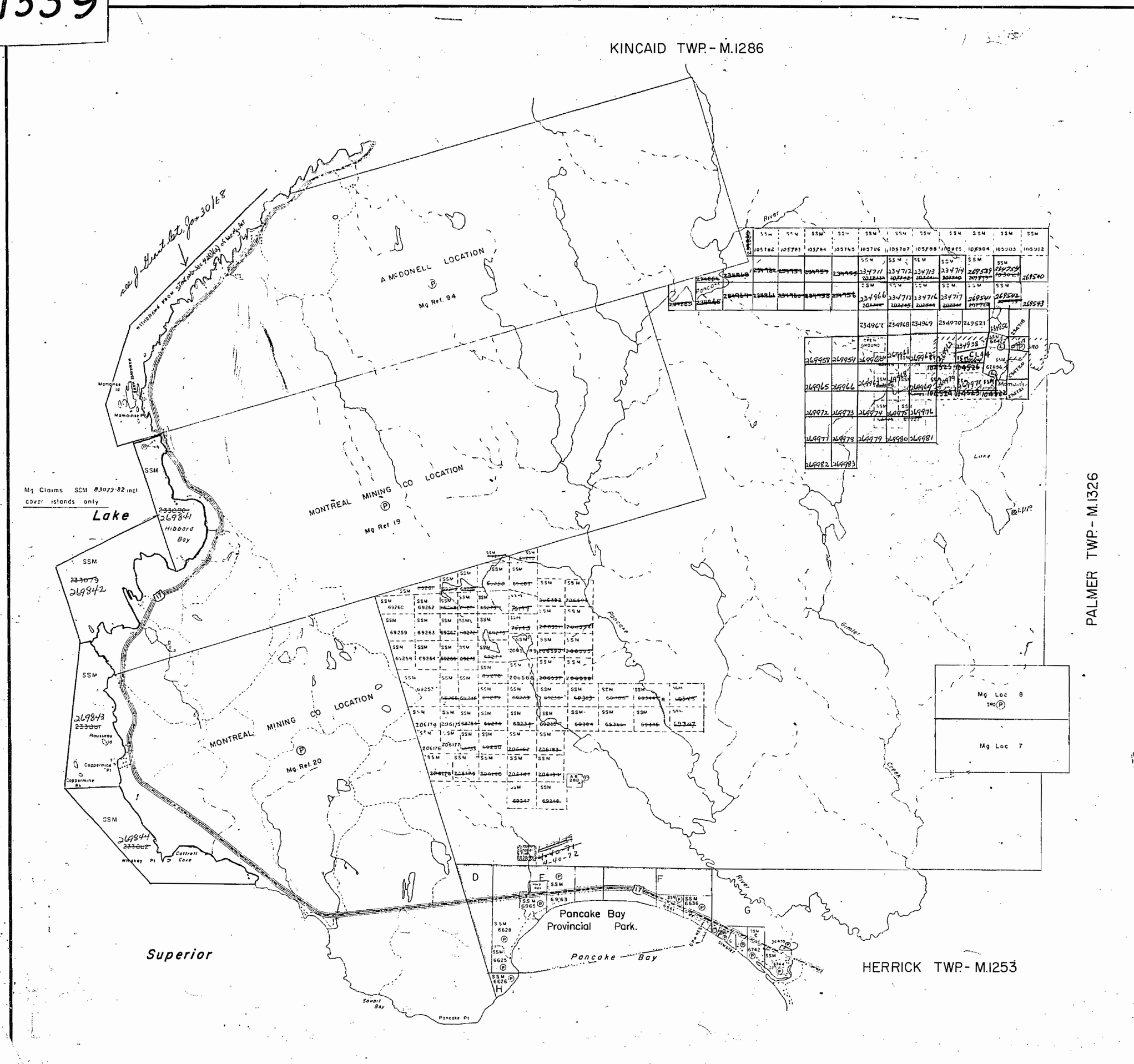

THE TOWNSHIP OF

RYAN

DISTRICT OF
ALGOMA

SAULT STE. MARIE
MINING DIVISION

SCALE: 1-INCH 40 CHAINS

LEGEND

PATENTED LAND	Ⓟ
CROWN LAND SALE	C.S.
LEASES	Ⓛ
LOCATED LAND	Loc.
LICENSE OF OCCUPATION	L.O.
MINING RIGHTS ONLY	M.R.O
SURFACE RIGHTS ONLY	S.R.O
ROADS	
IMPROVED ROADS	
KING'S HIGHWAYS	
RAILWAYS	
POWER LINES	
MARSH OR MUSKEG	
MINES	
CANCELLED	C

NOTES

400' Surface Rights Reservation around all lakes and rivers

Land under water in Lake Superior withdrawn from staking by Order in Council dated April 30, 1912

600' approx. on each side of the center line of Hwy No 17 appropriated by Dept of Highways

Area shown thus ..... withdrawn from staking under Sec 39(d) of the Mining Act, Pancake Bay Prov Park – File 83157

PLAN NO.- M.1339

DEPARTMENT OF MINES
– ONTARIO –

1339

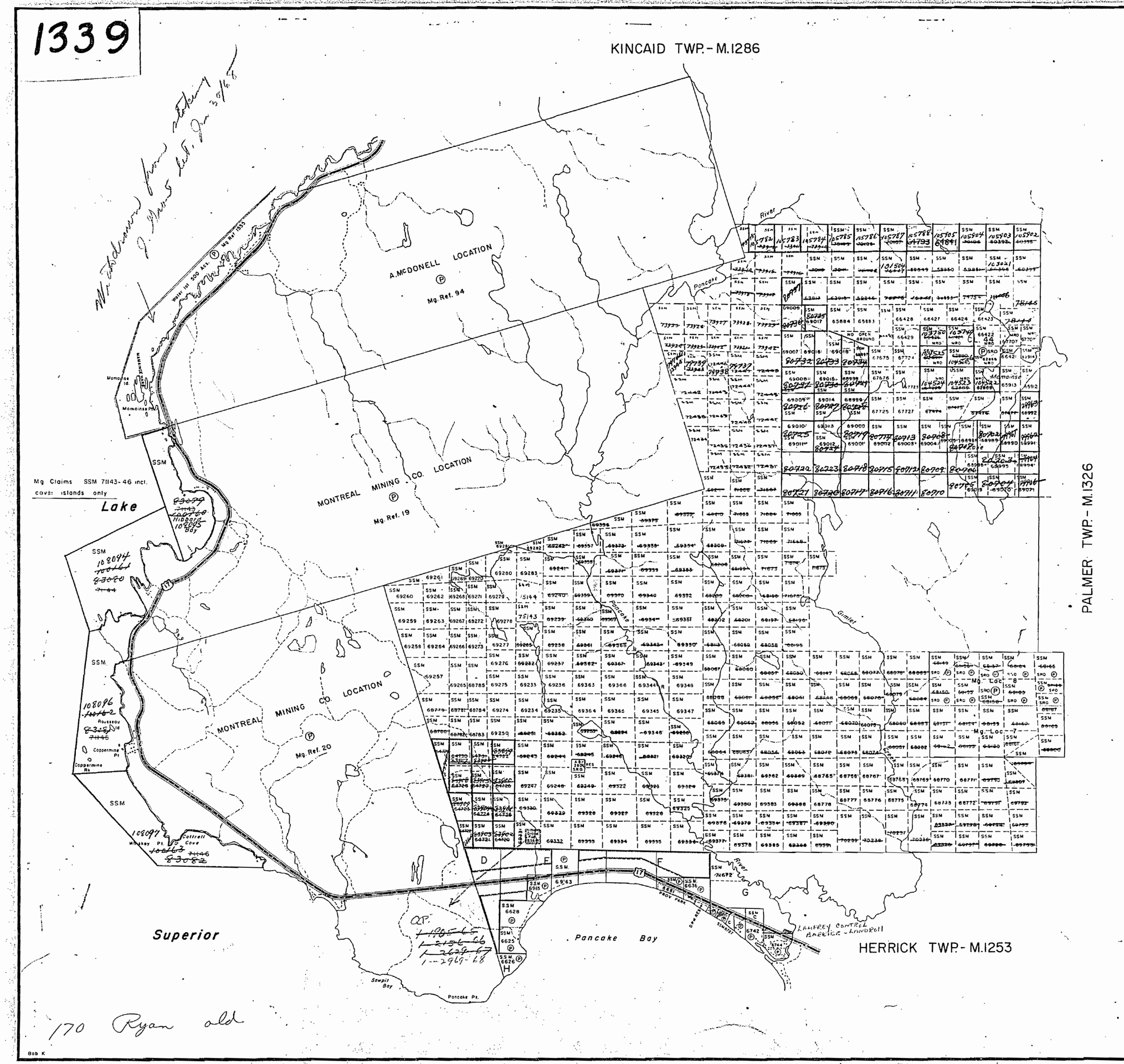

THE TOWNSHIP OF

RYAN

DISTRICT OF
ALGOMA

SAULT STE. MARIE
MINING DIVISION

SCALE: 1-INCH = 40 CHAINS

LEGEND

PATENTED LAND	Ⓟ
CROWN LAND SALE	C.S.
LEASES	Ⓛ
LOCATED LAND	Loc.
LICENSE OF OCCUPATION	L.O.
MINING RIGHTS ONLY	M.R.O.
SURFACE RIGHTS ONLY	S.R.O
ROADS	
IMPROVED ROADS	
KING'S HIGHWAYS	
RAILWAYS	
POWER LINES	
MARSH OR MUSKEG	
MINES	

NOTES

400' Surface Rights Reservation around all lakes and rivers

Land under water in Lake Superior withdrawn from staking by Order in Council dated April 30, 1912.

600' approx. on each side of the center line of Hwy. No. 17 appropriated by Dept of Highways

Area shown thus ▭ withdrawn from staking under Sec. 39(d) of the Mining Act, Pancake Bay Prov Park – File. 83157

280 –

PLAN NO.- M.1339

DEPARTMENT OF MINES
– ONTARIO –

170 Ryan old

Bob K

1339

RYAN TWP. SSM

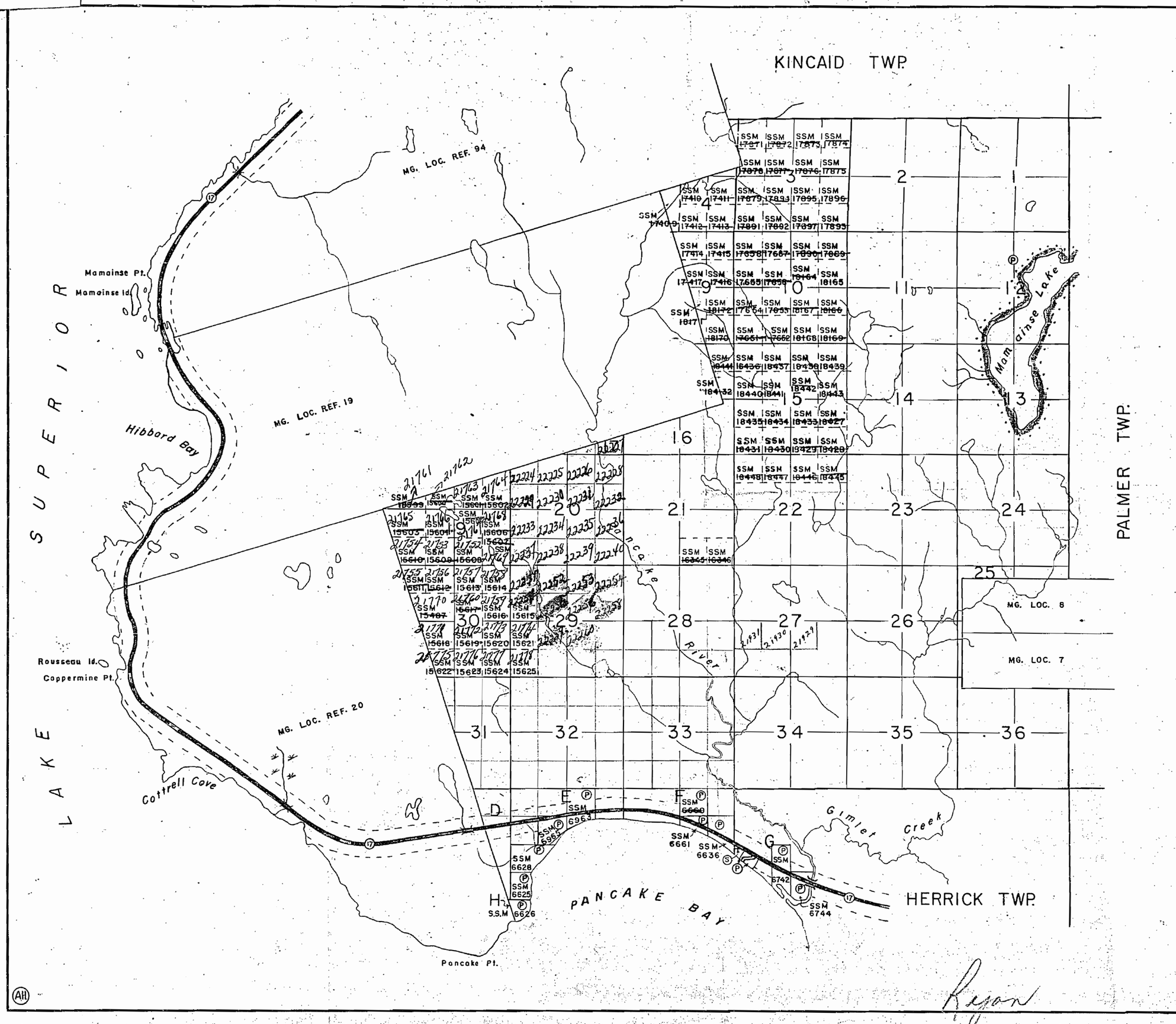

THE TOWNSHIP OF

RYAN

DISTRICT OF ALGOMA

SAULT STE. MARIE MINING DIVISION

SCALE: 1-INCH = 40 CHAINS

LEGEND

PATENTED LAND ..... Ⓟ
CROWN LAND SALE ..... Ⓢ
LOCATED LAND ..... Loc.
LICENCE OF OCCUPATION ..... L.O.
LEASES ..... Ⓛ
ROADS
IMPROVED ROADS
KING'S HIGHWAY
RAILWAYS
POWER LINES
MARSH OR MUSKEG

NOTES

SURFACE RESERVATIONS 200 FT. WIDE BY DEPT. OF L.& F. SHOWN HEREON THUS,-

600 FT. APPROX. ON EACH SIDE OF CENTRE LINE OF HIGHWAY RESERVED BY DEPT. OF HIGHWAYS, SHOWN HEREON THUS,-

M. 1339

PLAN NO. —S.S.M. 89—

DEPARTMENT OF MINES
—ONTARIO—

Ryan

1339

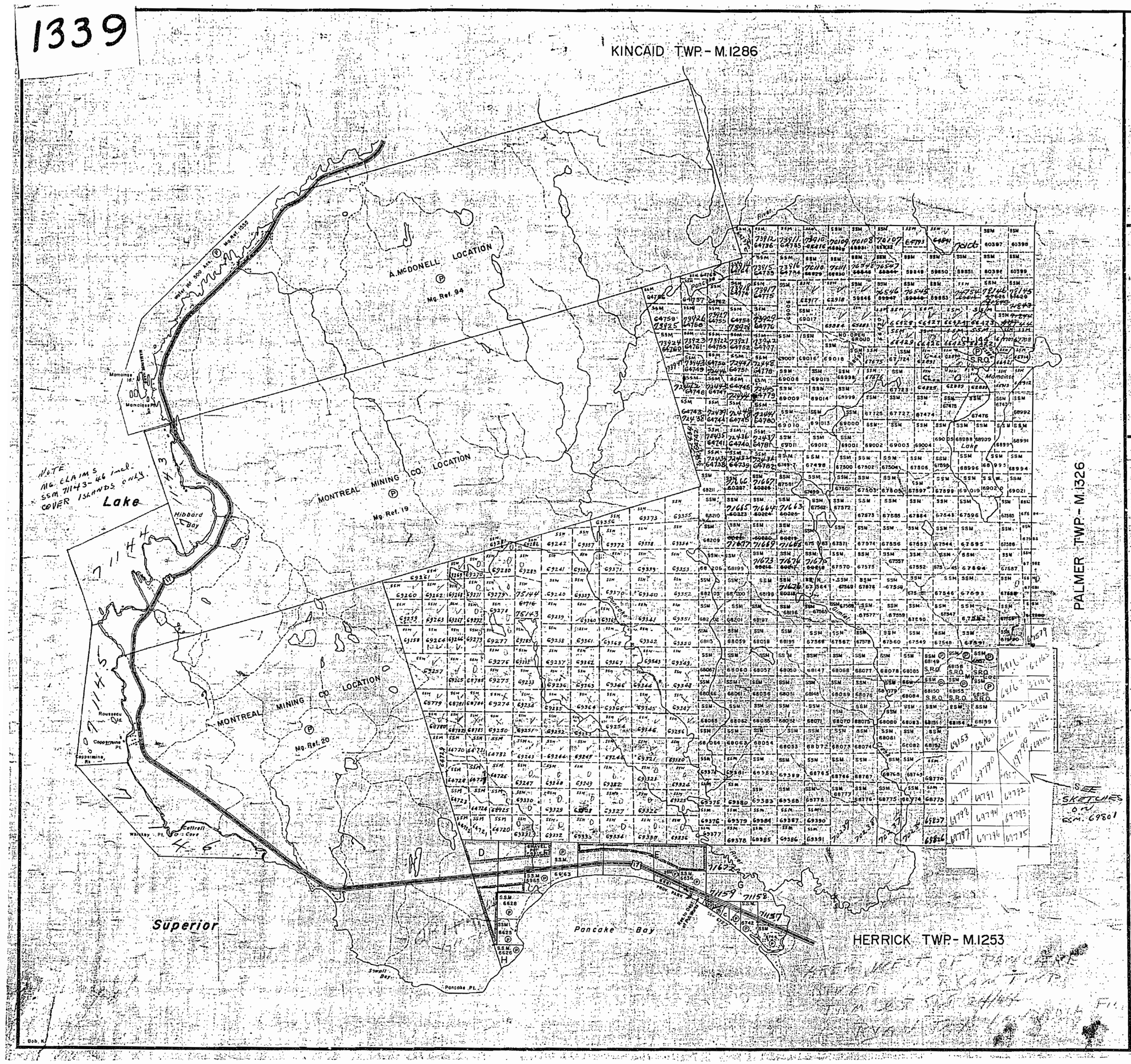

THE TOWNSHIP OF

RYAN

DISTRICT OF ALGOMA

SAULT STE. MARIE MINING DIVISION

SCALE: 1-INCH = 40 CHAINS

LEGEND

PATENTED LAND	Ⓟ
CROWN LAND SALE	C.S.
LEASES	Ⓛ
LOCATED LAND	Loc.
LICENSE OF OCCUPATION	L.O.
MINING RIGHTS ONLY	M.R.O.
SURFACE RIGHTS ONLY	S.R.O.
ROADS	
IMPROVED ROADS	
KING'S HIGHWAYS	
RAILWAYS	
POWER LINES	
MARSH OR MUSKEG	
MINES	
CANCELLED	C.

NOTES

400' surface rights reservations around all lakes and rivers

Land under water in Lake Superior withdrawn from staking by Order in Council dated April 30, 1912.

Area shown thus ▭ withdrawn from staking under Sec. 39(d) of the Mining Act for Pancake Bay Prov. Park - File: 83157.

600' approx. on each side of centre line of highway No 17 appropriated by Dept. of Highways.

PLAN NO. M.1339

DEPARTMENT OF MINES
— ONTARIO —

1339

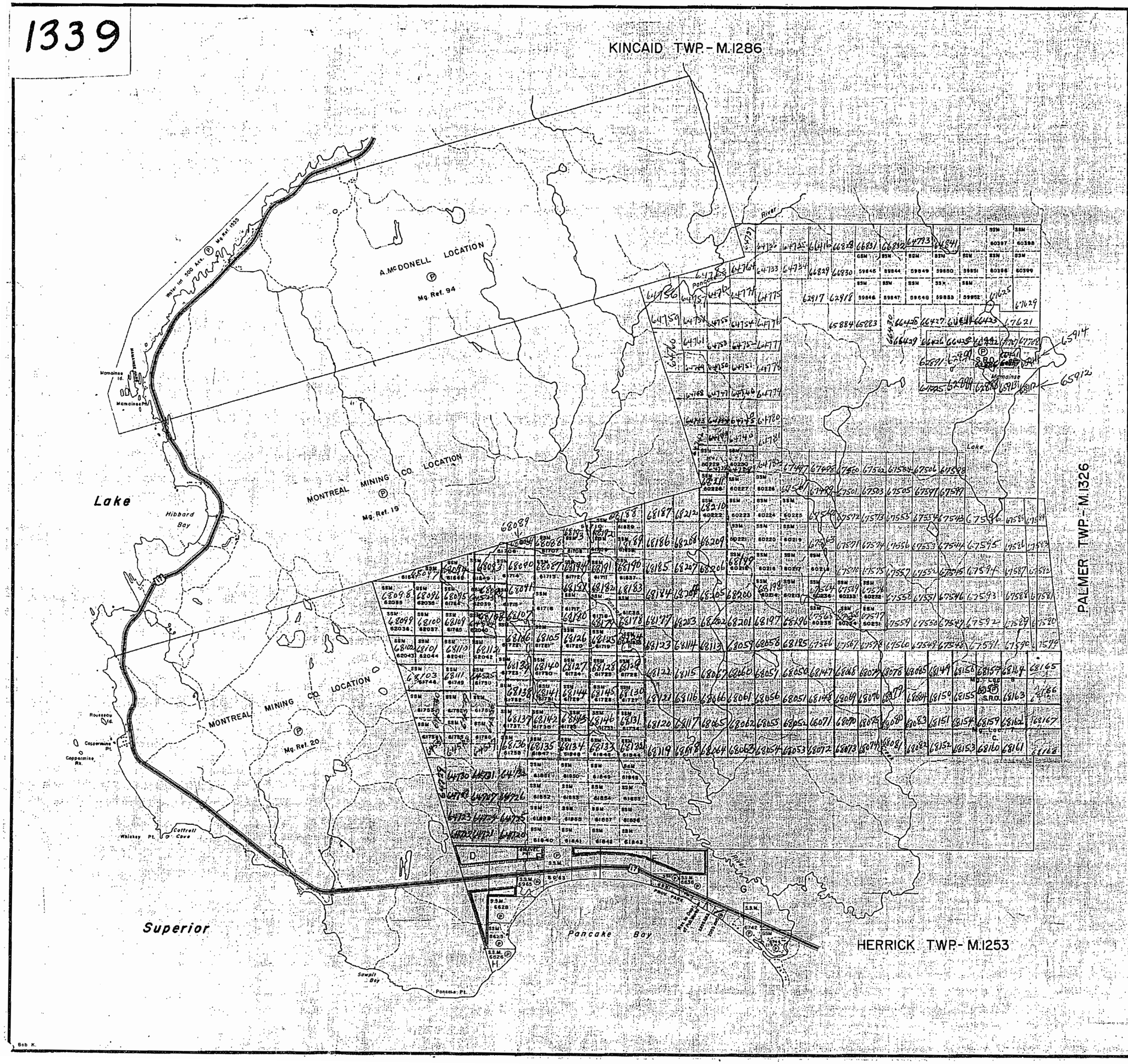

THE TOWNSHIP OF

RYAN

DISTRICT OF ALGOMA

SAULT STE. MARIE MINING DIVISION

SCALE: 1-INCH = 40 CHAINS

LEGEND

PATENTED LAND	Ⓟ
CROWN LAND SALE	C.S.
LEASES	Ⓛ
LOCATED LAND	Loc.
LICENSE OF OCCUPATION	L.O.
MINING RIGHTS ONLY	M.R.O.
SURFACE RIGHTS ONLY	S.R.O.
ROADS	
IMPROVED ROADS	
KING'S HIGHWAYS	
RAILWAYS	
POWER LINES	
MARSH OR MUSKEG	
MINES	
CANCELLED	C.

NOTES

400' Reserve around all Lakes and Rivers to Dept. of Lands & Forests.

Land under water in Lake Superior withdrawn from staking by Order in Council dated April 30, 1912.

Area shown thus ▬▬ withdrawn from staking under Sec. 39(d) of the Mining Act for Pancake Bay Prov. Park - File: 83157.

600' approx. on each side of centre line of highway No. 17 appropriated by Dept. of Highways.

PLAN NO.- M.1339

DEPARTMENT OF MINES

— ONTARIO —

1339

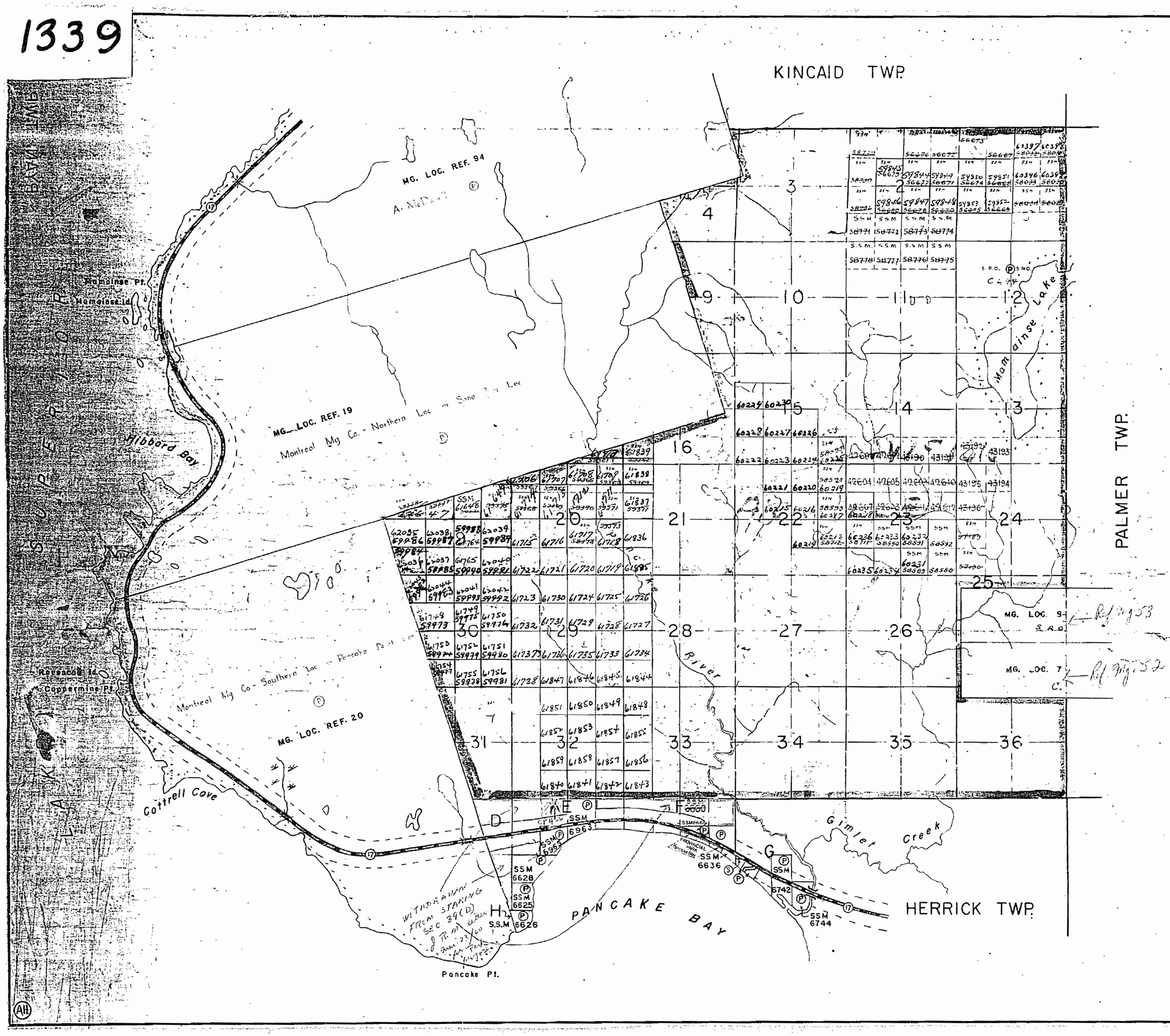

THE TOWNSHIP OF

RYAN

DISTRICT OF ALGOMA

SAULT STE. MARIE MINING DIVISION

SCALE: 1-INCH = 40 CHAINS

LEGEND

- PATENTED LAND ..... Ⓟ
- CROWN LAND SALE ..... Ⓢ
- LOCATED LAND ..... Loc.
- LICENCE OF OCCUPATION ..... L.O.
- LEASES ..... Ⓛ
- ROADS
- IMPROVED ROADS
- KING'S HIGHWAY
- RAILWAYS
- POWER LINES
- MARSH OR MUSKEG

NOTES

SURFACE RESERVATIONS - 400 FT. WIDE BY DEPT. OF L.& F. SHOWN HEREON THUS, -

600 FT. APPROX. ON EACH SIDE OF CENTRE LINE OF HIGHWAY RESERVED BY DEPT. OF HIGHWAYS, SHOWN HEREON THUS, -

Land under Lake Superior withdrawn from staking by Order in Council dated April 30, 1912

PLAN NO. — M-1339

DEPARTMENT OF MINES
—ONTARIO—

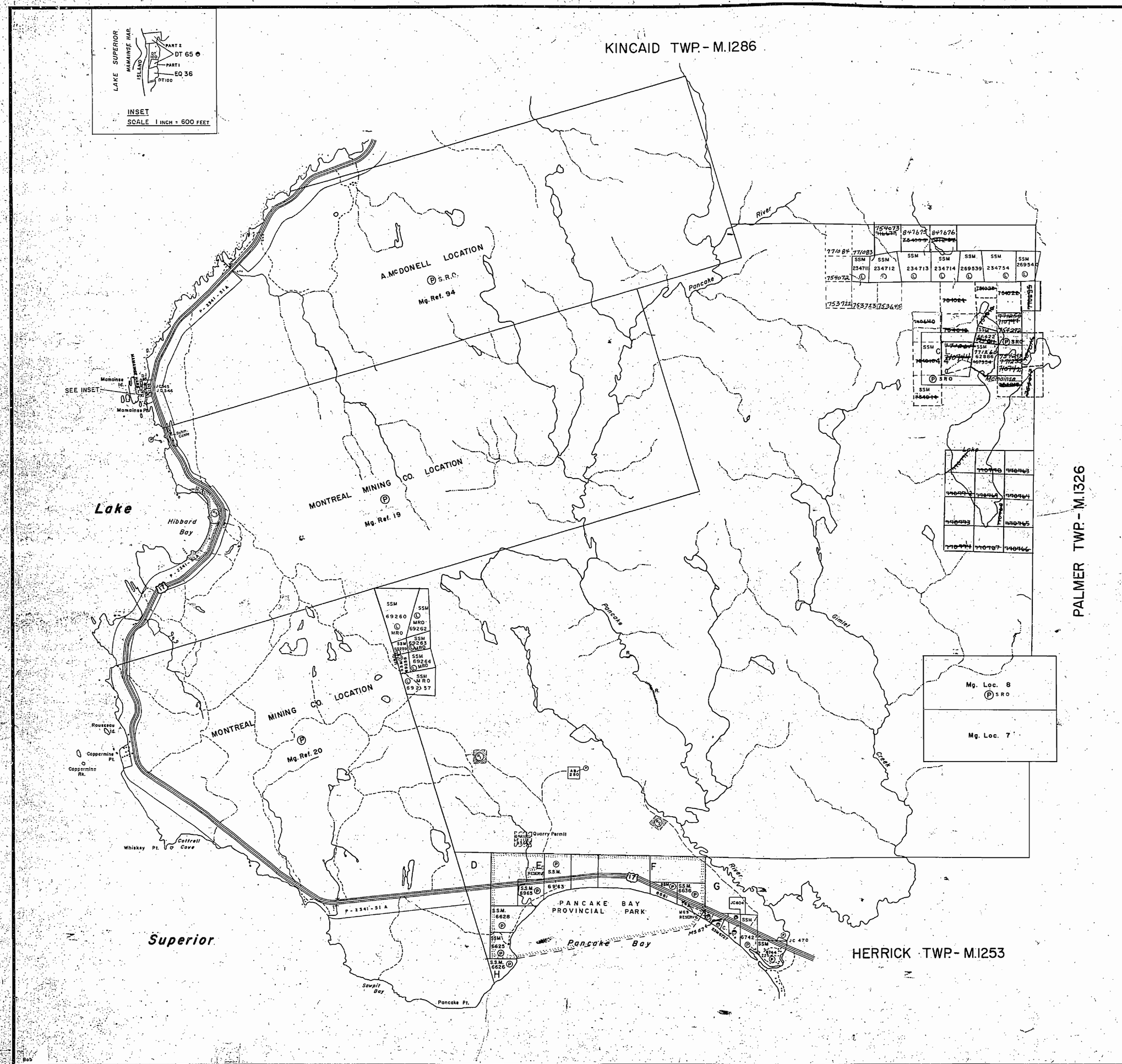

THE TOWNSHIP OF

RYAN

DISTRICT OF
ALGOMA

SAULT STE. MARIE
MINING DIVISION

SCALE: 1-INCH = 40 CHAINS

LEGEND

PATENTED LAND	● or Ⓟ
CROWN LAND SALE	C.S.
LEASES	Ⓛ
LOCATED LAND	Loc.
LICENSE OF OCCUPATION	L.O.
MINING RIGHTS ONLY	M.R.O.
SURFACE RIGHTS ONLY	S.R.O.
ROADS	
IMPROVED ROADS	
KING'S HIGHWAYS	
RAILWAYS	
POWER LINES	
MARSH OR MUSKEG	
MINES	
CANCELLED	C.
PATENTED for S.R.O.	

NOTES

400' Surface Rights Reservation along the shores of all lakes and rivers

Land under water in Lake Superior withdrawn from staking by Order in Council dated April 30, 1912.

Pancake Bay Provincial Pk. is withdrawn from staking under Sec 39 (R.S.O.'70) of Mining Act File. 83157

Areas withdrawn from staking under Section 36 of the Mining Act (R.S.O.-1980).

Order No.	File	Date	Disposition
W.2/82	188536	17/2/82	S.R.O.
W.3/82	188536	17/2/82	S.R.O.
W.12/82	83157	29/3/82	S.R.& M.R.

DATE OF ISSUE
FEB 27 1986
SAULT STE MARIE
MINING RECORDER'S OFFICE

SAULT STE. MARIE
MINING DIV.
RECEIVED
MAY 1 C 1983
A.M. P.M.

G.3125

PLAN NO.- ~~M.1770~~

ONTARIO
MINISTRY OF NATURAL RESOURCES
SURVEYS AND MAPPING BRANCH

REFERENCES

AREAS WITHDRAWN FROM DISPOSITION

M.R.O. – MINING RIGHTS ONLY
S.R.O. – SURFACE RIGHTS ONLY
M.+ S. – MINING AND SURFACE RIGHTS

Description	Order No.	Date	Disposition	File
SEC.36/80	W.2/82	17/2/82	S.R.O.	188536
SEC.36/80	W.3/82	17/2/82	R.R.O.	188536
~~SEC.36/80~~	~~W.12/82~~	~~29/3/82~~	~~W.+S.~~	~~83157~~
Reopened Dec. 11/89			M+S	ORDER # 013/89

NOTES

LAND UNDER WATER IN LAKE SUPERIOR IS WITHDRAWN FROM STAKING BY ORDER IN COUNCIL DATED 3 APR. 1912

PANCAKE BAY PROVINCIAL PARK IS WITHDRAWN FROM STAKING, UNDER SEC. 39 (R.S.O. 1970) OF MINING ACT. FILE: 83157

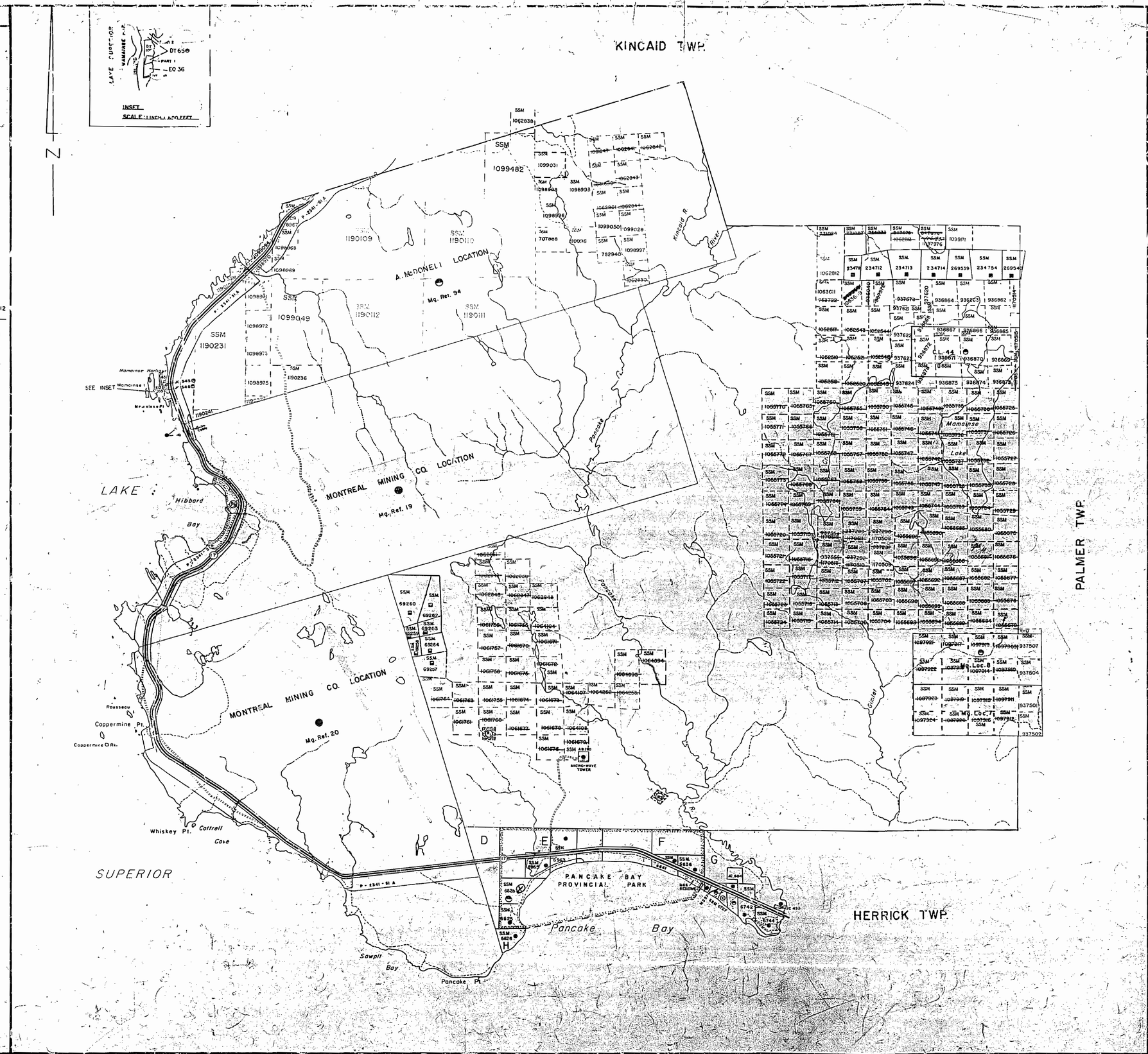

LEGEND

HIGHWAY AND ROUTE No.
OTHER ROADS
TRAILS
SURVEYED LINES:
TOWNSHIPS, BASE LINES, ETC.
LOTS, MINING CLAIMS, PARCELS, ETC.
UNSURVEYED LINES:
LOT LINES
PARCEL BOUNDARY
MINING CLAIMS ETC.
RAILWAY AND RIGHT OF WAY
UTILITY LINES
NON-PERENNIAL STREAM
FLOODING OR FLOODING RIGHTS
SUBDIVISION OR COMPOSITE PLAN
RESERVATIONS
ORIGINAL SHORELINE
MARSH OR MUSKEG
MINES
TRAVERSE MONUMENT

DISPOSITION OF CROWN LANDS

TYPE OF DOCUMENT	SYMBOL
PATENT, SURFACE & MINING RIGHTS	●
" , SURFACE RIGHTS ONLY	◒
" , MINING RIGHTS ONLY	◓
LEASE, SURFACE & MINING RIGHTS	■
" , SURFACE RIGHTS ONLY	◪
" , MINING RIGHTS ONLY	◨
LICENCE OF OCCUPATION	▼
ORDER-IN-COUNCIL	OC
RESERVATION	Ⓡ
CANCELLED	⊗
SAND & GRAVEL	Ⓢ

NOTE: MINING RIGHTS IN PARCELS PATENTED PRIOR TO MAY 6, 1913, VESTED IN ORIGINAL PATENTEE BY THE PUBLIC LANDS ACT, R.S.O. 1970, CHAP. 380, SEC. 65, SUBSEC. 1.

THE INFORMATION THAT APPEARS ON THIS MAP HAS BEEN COMPILED FROM VARIOUS SOURCES, AND ACCURACY IS NOT GUARANTEED. THOSE WISHING TO STAKE MINING CLAIMS SHOULD CONSULT WITH THE MINING RECORDER, MINISTRY OF NORTHERN DEVELOPMENT AND MINES, FOR ADDITIONAL INFORMATION ON THE STATUS OF THE LANDS SHOWN HEREON.

SCALE: 1 INCH = 40 CHAINS

FEET 0 1000 2000 4000 6000 8000
METRES 0 200 1000 (1 KM) 2000 (2 KM)

TOWNSHIP
RYAN

M.N.R. ADMINISTRATIVE DISTRICT
SAULT STE. MARIE
MINING DIVISION
SAULT STE. MARIE
LAND TITLES / REGISTRY DIVISION
ALGOMA

Ontario
Ministry of Natural Resources
Ministry of Northern Development and Mines

Date: NOVEMBER 1986
Number: G-3125

RECEIVED
JUN 20 1997
A.M. P.M.

G-3125

1339

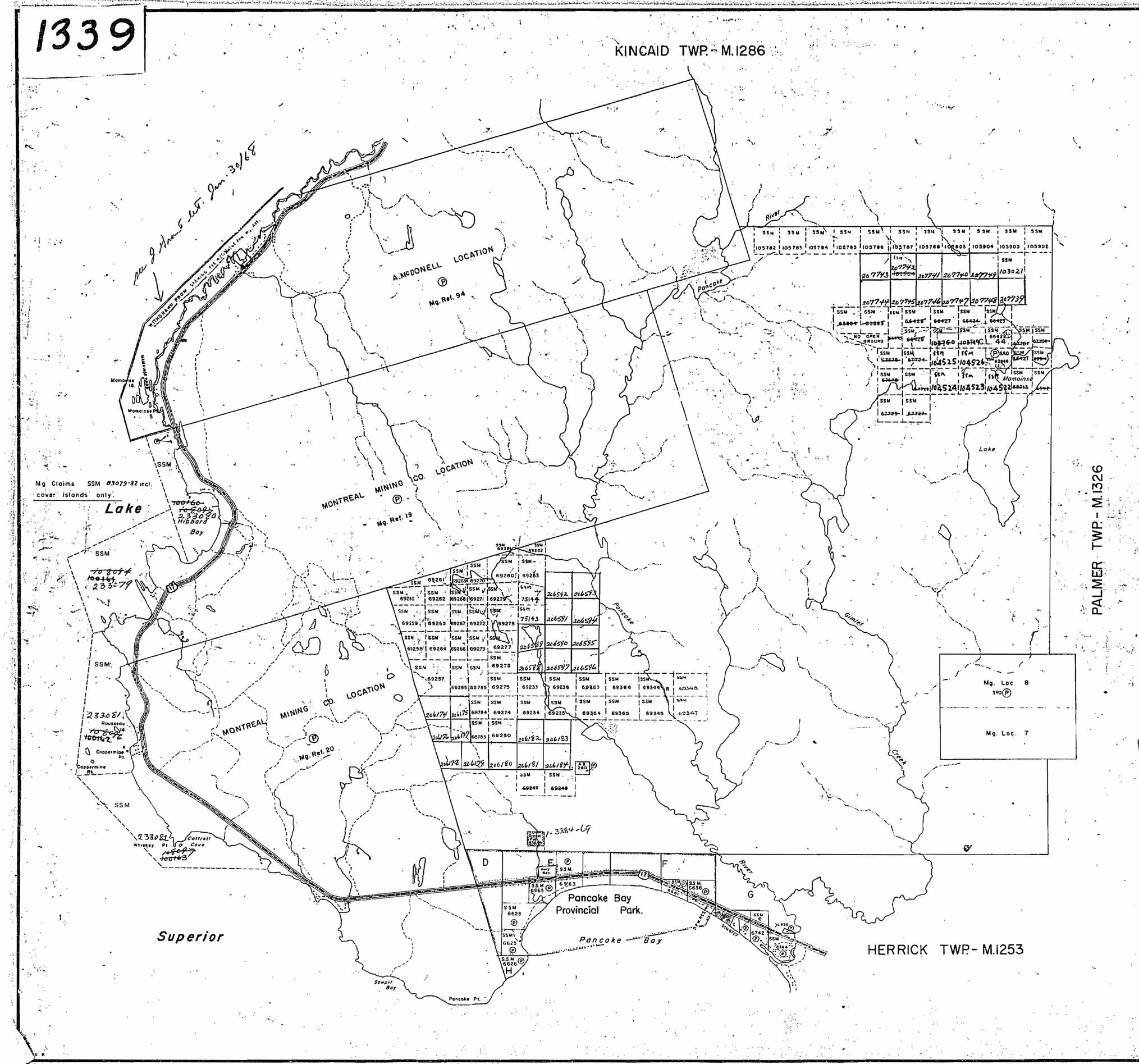

THE TOWNSHIP OF

RYAN

DISTRICT OF ALGOMA

SAULT STE. MARIE MINING DIVISION

SCALE: 1-INCH = 40 CHAINS

LEGEND

PATENTED LAND	Ⓟ
CROWN LAND SALE	C.S.
LEASES	Ⓛ
LOCATED LAND	Loc.
LICENSE OF OCCUPATION	L.O.
MINING RIGHTS ONLY	M.R.O.
SURFACE RIGHTS ONLY	S.R.O.
ROADS	
IMPROVED ROADS	
KING'S HIGHWAYS	
RAILWAYS	
POWER LINES	
MARSH OR MUSKEG	
MINES	
CANCELLED	C.

NOTES

400' Surface Rights Reservation around all lakes and rivers.

Land under water in Lake Superior withdrawn from staking by Order in Council dated April 30, 1912.

600' approx. on each side of the center line of Hwy. No. 17 appropriated by Dept. of Highways.

Area shown thus ▭ withdrawn from staking under Sec. 39(d) of the Mining Act, Pancake Bay Prov. Park — File 83157.

PLAN NO. M.1339

DEPARTMENT OF MINES

— ONTARIO —

1339

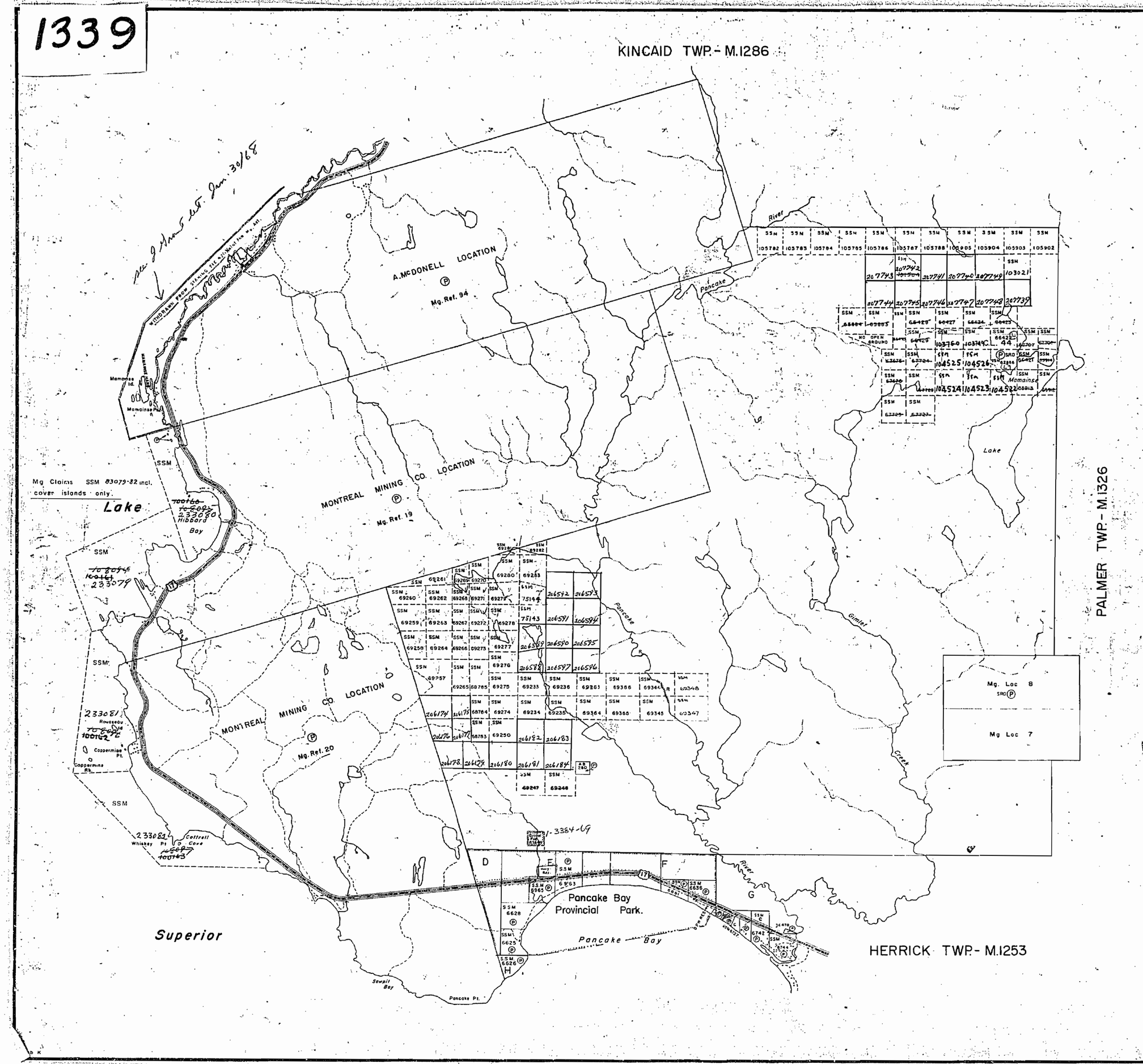

THE TOWNSHIP OF

RYAN

DISTRICT OF ALGOMA

SAULT STE. MARIE MINING DIVISION

SCALE: 1-INCH = 40 CHAINS

LEGEND

PATENTED LAND	Ⓟ
CROWN LAND SALE	C.S.
LEASES	Ⓛ
LOCATED LAND	Loc.
LICENSE OF OCCUPATION	L.O.
MINING RIGHTS ONLY	M.R.O.
SURFACE RIGHTS ONLY	S.R.O.
ROADS	
IMPROVED ROADS	
KING'S HIGHWAYS	
RAILWAYS	
POWER LINES	
MARSH OR MUSKEG	
MINES	
CANCELLED	C.

NOTES

400' Surface Rights Reservation around all lakes and rivers.

Land under water in Lake Superior withdrawn from staking by Order in Council dated April 30, 1912.

600' approx. on each side of the center line of Hwy. No. 17 appropriated by Dept. of Highways.

Area shown thus ~~[illegible]~~ withdrawn from staking under Sec. 39(d) of the Mining Act, Pancake Bay Prov. Park — File 83157.

PLAN NO.- M.1339

DEPARTMENT OF MINES

— ONTARIO —

1339

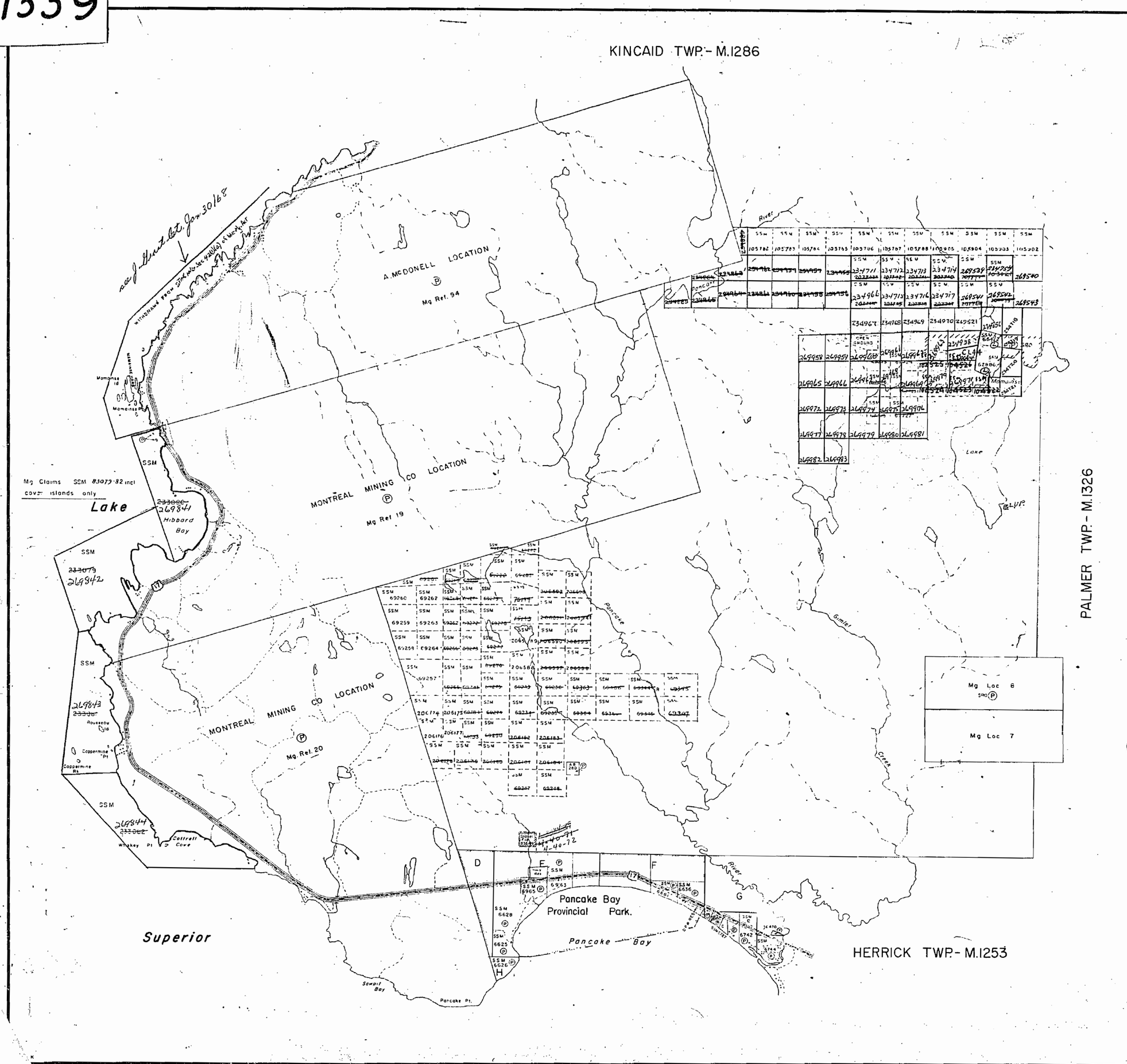

THE TOWNSHIP OF

RYAN

DISTRICT OF
ALGOMA

SAULT STE. MARIE
MINING DIVISION

SCALE: 1-INCH 40 CHAINS

LEGEND

PATENTED LAND	Ⓟ
CROWN LAND SALE	C.S.
LEASES	Ⓛ
LOCATED LAND	Loc.
LICENSE OF OCCUPATION	L.O.
MINING RIGHTS ONLY	M.R.O
SURFACE RIGHTS ONLY	S.R.O.
ROADS	
IMPROVED ROADS	
KING'S HIGHWAYS	
RAILWAYS	
POWER LINES	
MARSH OR MUSKEG	
MINES	
CANCELLED	C

NOTES

400' Surface Rights Reservation around all lakes and rivers

Land under water in Lake Superior withdrawn from staking by Order in Council dated April 30, 1912.

600' approx. on each side of the center line of Hwy. No 17 appropriated by Dept of Highways

Area shown thus ..... withdrawn from staking under Sec. 39(d) of the Mining Act, Pancake Bay Prov Park – File 83157

PLAN NO.- M.1339

DEPARTMENT OF MINES
– ONTARIO –

1339

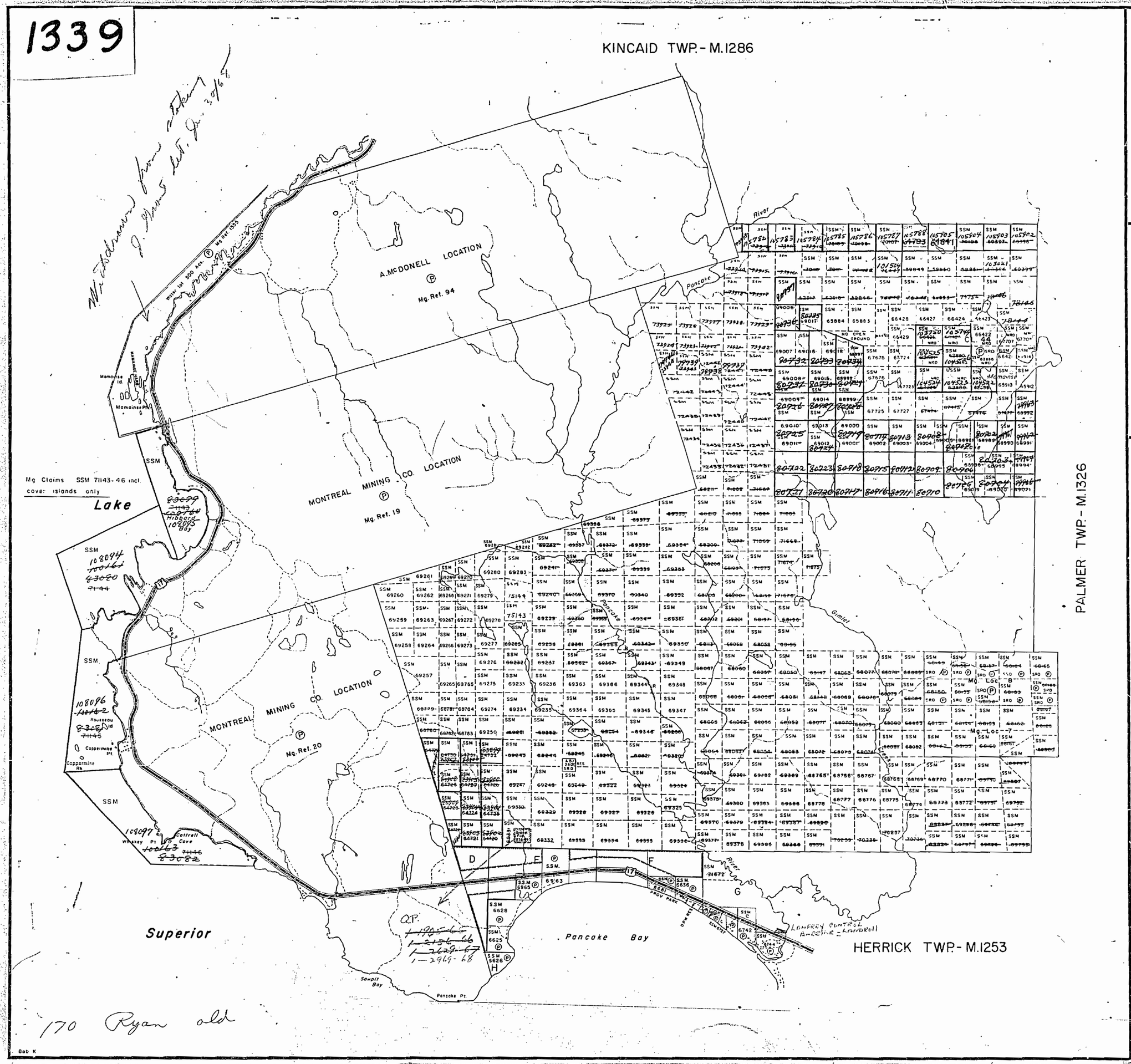

THE TOWNSHIP OF

RYAN

DISTRICT OF
ALGOMA

SAULT STE. MARIE
MINING DIVISION

SCALE: 1-INCH = 40 CHAINS

LEGEND

PATENTED LAND	Ⓟ
CROWN LAND SALE	C.S.
LEASES	Ⓛ
LOCATED LAND	Loc.
LICENSE OF OCCUPATION	L.O.
MINING RIGHTS ONLY	M.R.O.
SURFACE RIGHTS ONLY	S.R.O.
ROADS	
IMPROVED ROADS	
KING'S HIGHWAYS	
RAILWAYS	
POWER LINES	
MARSH OR MUSKEG	
MINES	
CANCELLED	C

NOTES

400' Surface Rights Reservation around all lakes and rivers

Land under water in Lake Superior withdrawn from staking by Order in Council dated April 30, 1912.

600' approx. on each side of the center line of Hwy No 17 appropriated by Dept of Highways

Area shown thus ▭ withdrawn from staking under Sec. 39(d) of the Mining Act, Pancake Bay Prov Park – File 83157

280 –

PLAN NO.- M.1339

DEPARTMENT OF MINES
– ONTARIO –

REFERENCES

AREAS WITHDRAWN FROM DISPOSITION

M.R.O. – MINING RIGHTS ONLY
S.R.O. – SURFACE RIGHTS ONLY
M.+ S. – MINING AND SURFACE RIGHTS

Description	Order No.	Date	Disposition	File
SEC.36/80	W.2/82	17/2/82	S.R.O.	188536
SEC.36/80	W.3/82	17/2/82	S.R.O.	188536
~~SEC.36/80~~ Re-opened Dec. 21/89	~~W.12/82~~	~~29/6/82~~	~~M.+S.~~ M+S	~~83157~~ ORDER # 0-13/89
(R4) SEC. 35/90	W-SSM-91/94	05/07/94	M.R.O.	195150

NOTES

LAND UNDER WATER IN LAKE SUPERIOR IS WITHDRAWN FROM STAKING BY ORDER IN COUNCIL DATED 3 APR,1912

PANCAKE BAY PROVINCIAL PARK IS WITHDRAWN FROM STAKING, UNDER SEC.39 (R.S.O. 1970) OF MINING ACT. FILE 83157

SSM 1099482 - GROUND UNDER PENDING PROCEEDINGS - OCT.27/94

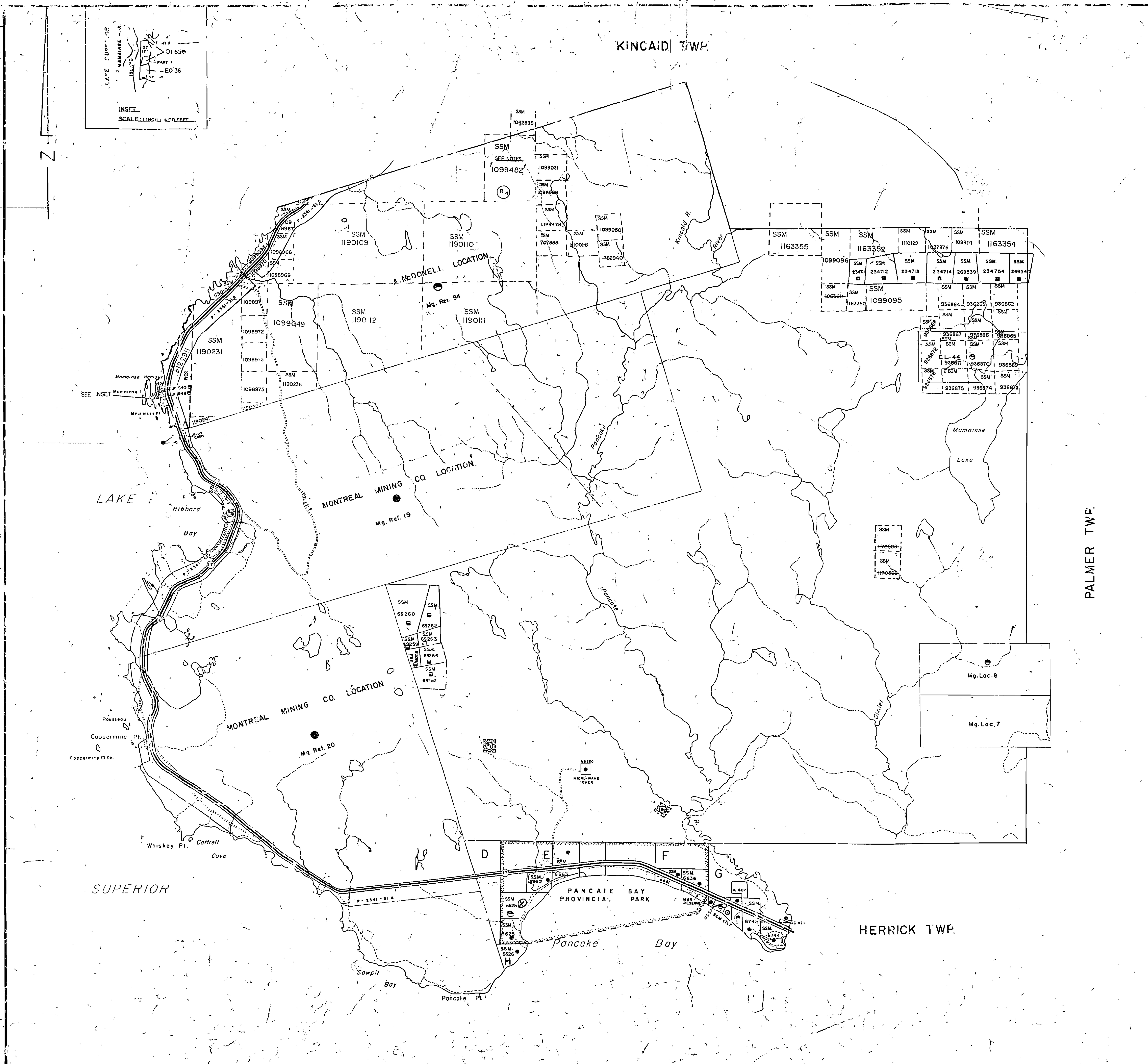

LEGEND

HIGHWAY AND ROUTE No.
OTHER ROADS
TRAILS
SURVEYED LINES:
TOWNSHIPS, BASE LINES, ETC.
LOTS, MINING CLAIMS, PARCELS, ETC.
UNSURVEYED LINES:
LOT LINES
PARCEL BOUNDARY
MINING CLAIMS ETC.
RAILWAY AND RIGHT OF WAY
UTILITY LINES
NON-PERENNIAL STREAM
FLOODING OR FLOODING RIGHTS
SUBDIVISION OR COMPOSITE PLAN
RESERVATIONS
ORIGINAL SHORELINE
MARSH OR MUSKEG
MINES
TRAVERSE MONUMENT

DISPOSITION OF CROWN LANDS

TYPE OF DOCUMENT	SYMBOL
PATENT, SURFACE & MINING RIGHTS	●
" , SURFACE RIGHTS ONLY	◓
" , MINING RIGHTS ONLY	◒
LEASE, SURFACE & MINING RIGHTS	■
" , SURFACE RIGHTS ONLY	◩
" , MINING RIGHTS ONLY	◪
LICENCE OF OCCUPATION	▼
ORDER-IN-COUNCIL	OC
RESERVATION	Ⓡ
CANCELLED	⊗
SAND & GRAVEL	Ⓢ

NOTE: MINING RIGHTS IN PARCELS PATENTED PRIOR TO MAY 6, 1913, VESTED IN ORIGINAL PATENTEE BY THE PUBLIC LANDS ACT, R.S.O. 1970, CHAP. 380, SEC. 63, SUBSEC 1.

The 1985 Magnetic Bearing Approx. 6°W Annual Change Increasing 6'

THE INFORMATION THAT APPEARS ON THIS MAP HAS BEEN COMPILED FROM VARIOUS SOURCES, AND ACCURACY IS NOT GUARANTEED. THOSE WISHING TO STAKE MINING CLAIMS SHOULD CONSULT WITH THE MINING RECORDER, MINISTRY OF NORTHERN DEVELOPMENT AND MINES, FOR ADDITIONAL INFORMATION ON THE STATUS OF THE LANDS SHOWN HEREON.

SCALE: 1 INCH = 40 CHAINS

FEET 0 1000 2000 4000 6000 8000
METRES 0 200 1000 (1 KM) 2000 (2 KM)

TOWNSHIP
RYAN

M.N.R. ADMINISTRATIVE DISTRICT
SAULT STE. MARIE
MINING DIVISION
SAULT STE. MARIE
LAND TITLES / REGISTRY DIVISION
ALGOMA

Ontario — Ministry of Natural Resources — Ministry of Northern Development and Mines

Date NOVEMBER, 1986 | Number G-3125

RYAN TOWNSHIP G-3125

1339

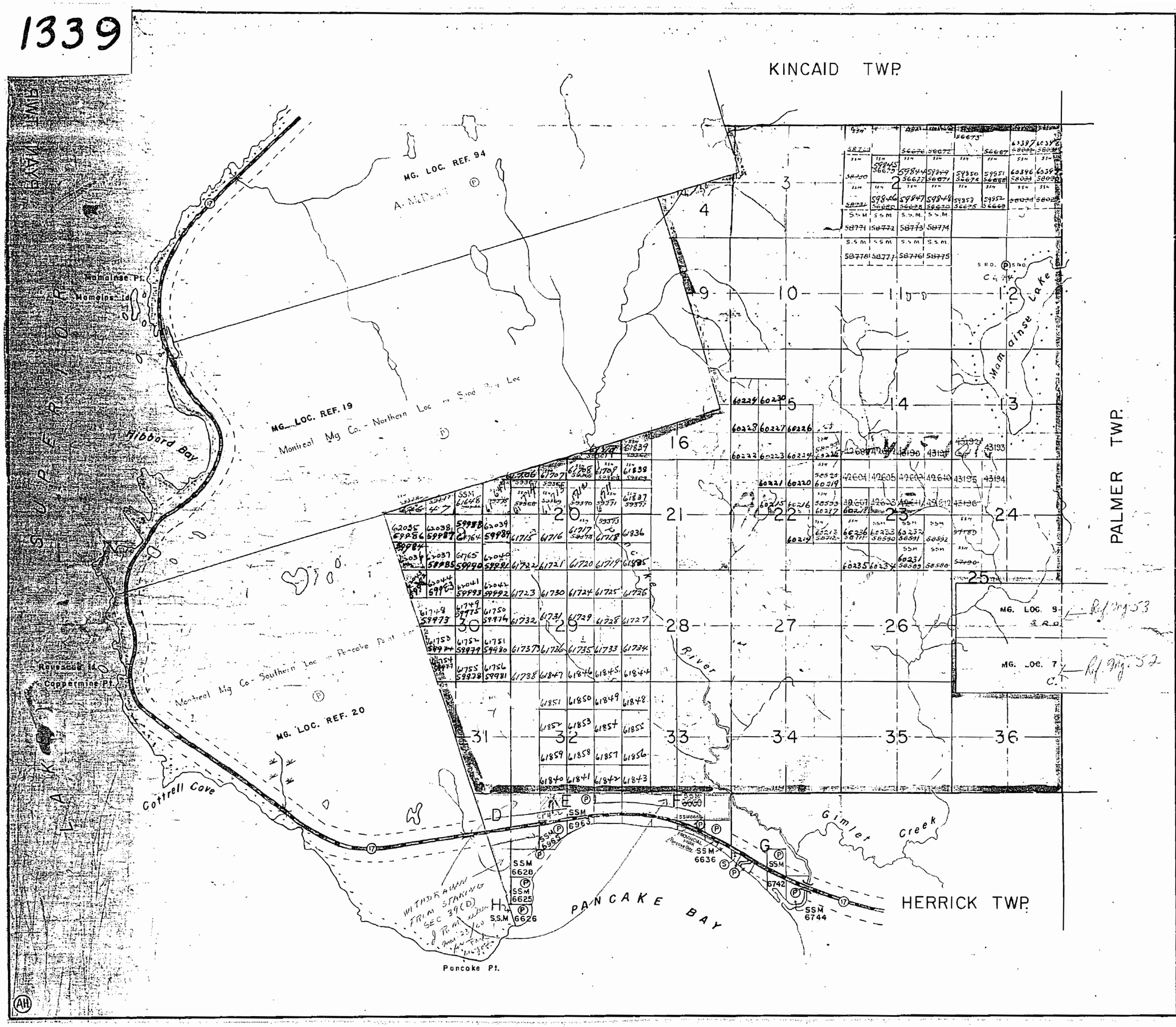

THE TOWNSHIP OF

RYAN

DISTRICT OF ALGOMA

SAULT STE. MARIE MINING DIVISION

SCALE: 1-INCH = 40 CHAINS

LEGEND

PATENTED LAND	Ⓟ
CROWN LAND SALE	Ⓢ
LOCATED LAND	Loc.
LICENCE OF OCCUPATION	L.O.
LEASES	Ⓛ
ROADS	
IMPROVED ROADS	
KING'S HIGHWAY	
RAILWAYS	
POWER LINES	
MARSH OR MUSKEG	

NOTES

SURFACE RESERVATIONS 400 FT. WIDE BY DEPT. OF L. & F. SHOWN HEREON THUS, –

600 FT. APPROX. ON EACH SIDE OF CENTRE LINE OF HIGHWAY RESERVED BY DEPT. OF HIGHWAYS, SHOWN HEREON THUS, –

Land under Lake Superior withdrawn from staking by Order in Council dated April 30, 1912

N.T.S. No. 12(C)(4-4) 246 acres
M.R.O. Gen. Geol. 1/67
Ont. Gazette Aug 1/67

PLAN NO. – M.1339

DEPARTMENT OF MINES
—ONTARIO—

FROM DISPOSITION

M.R.O. – MINING RIGHTS ONLY
S.R.O. – SURFACE RIGHTS ONLY
M.+ S. – MINING AND SURFACE RIGHTS

Description	Order No.	Date	Disposition	File
R1 SEC.35/80	W.3/82	17/2/82	S.R.O.	180550
R2 SEC.36/80	W.3/82	17/2/82	S.R.O.	180551
~~R3 SEC.36/80~~	~~W.3/82~~	~~29/4/82~~	~~M+S.~~	~~181147~~
Re-opened Dec. 01/89			M+S	ORDER # 01/3/89
SEC.35/90	W-SSM-91/94	05/07/94	M.R.O.	195166
SEC.35/90	O-SSM-37/94	01/12/94	M.R.O.	195150

NOTES

[illegible] UNDER WATER IN LAKE SUPERIOR IS WITHDRAWN FROM [illegible] MINING BY ORDER IN COUNCIL DATED 30 APR. 1912

[illegible] BAY PROVINCIAL PARK IS WITHDRAWN FROM [illegible]NG, UNDER SEC.39 (R.S.O. 1970) OF MINING ACT.
FILE 83151

~~SSM 1099483 GROUND UNDER PENDING PROCEEDINGS 05/03/94~~
~~PROCEEDS ORDER 001450.00061 APPEAL 6 01/94~~
~~GROUND NOT OPEN FOR STAKING~~

JULY 28/95 PENDING PROCEEDINGS REMOVED BY ORDER OF COMMISSIONER FROM SSM 1099482 - CLAIM RECORDED AS SSM 1099483.

WITS OF BROKEN SEC. H SHALL BE OPEN FOR PROSPECTING STAKING OUT SALE OR LEASE AT AND AFTER 8 AM STANDARD TIME ON JUNE 1/96 (SEE ONTARIO GAZETTE MAY 18/96) (SSM 6626)

MINING RIGHTS SHALL BE OPEN FOR PROSPECTING, STAKING OUT, SALE OR LEASE AT AND AFTER 8.00 AM STANDARD TIME ON JUNE 1/96 (SEE ONTARIO GAZETTE MAY 18/96)
SSM 69260, 69262, 69259, 69263, 69258, 69254 69257

RECEIVED

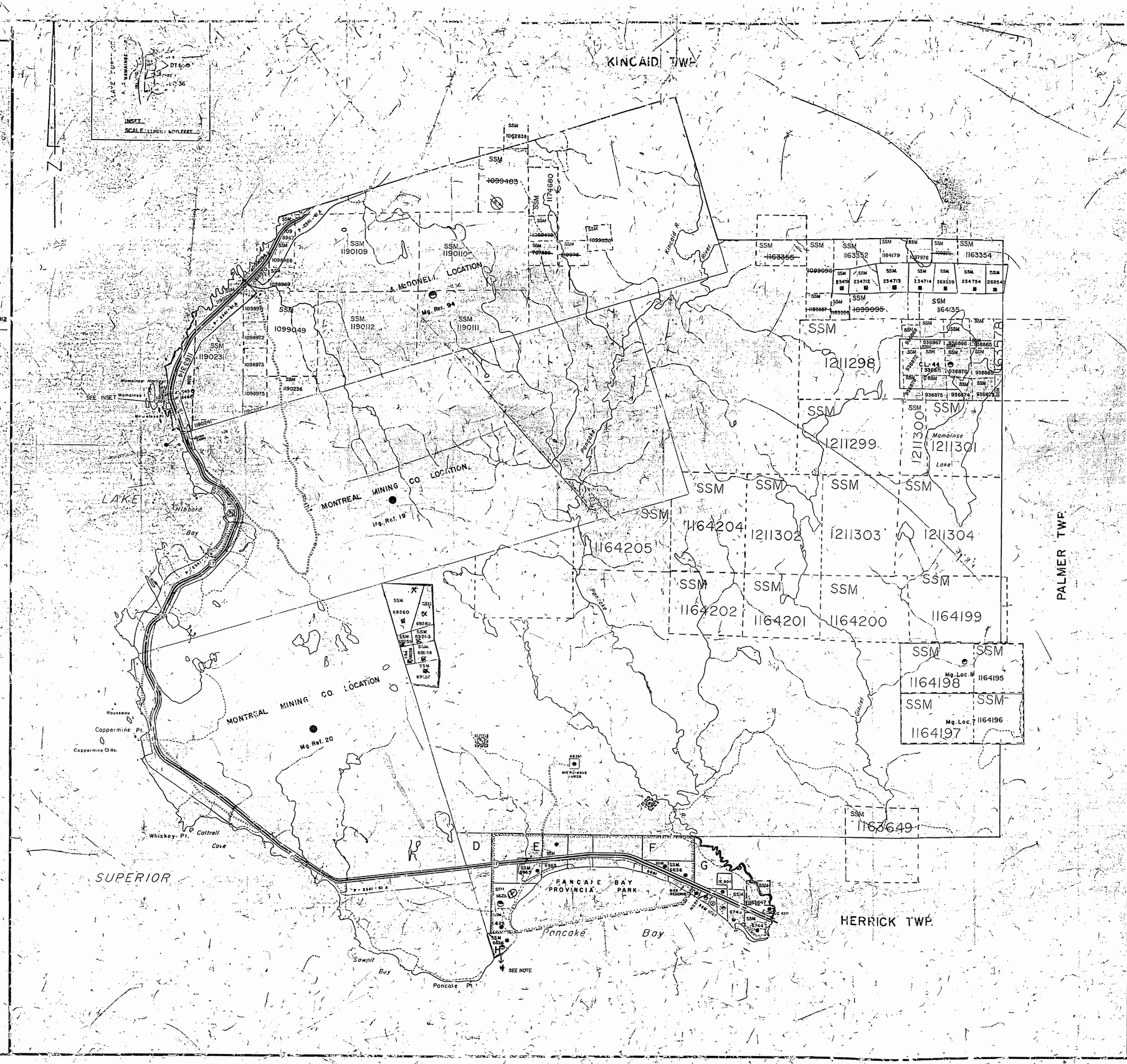

LEGEND

HIGHWAY AND ROUTE NO.
OTHER ROADS
TRAILS
SURVEYED LINES:
TOWNSHIPS, BASE LINES, ETC.
LOTS, MINING CLAIMS, PARCELS, ETC.
UNSURVEYED LINES:
LOT LINES
PARCEL BOUNDARY
MINING CLAIMS ETC.
RAILWAY AND RIGHT OF WAY
UTILITY LINES
NON-PERENNIAL STREAM
FLOODING OR FLOODING RIGHTS
SUBDIVISION OR COMPOSITE PLAN
RESERVATIONS
ORIGINAL SHORELINE
MARSH OR MUSKEG
MINES
TRAVERSE MONUMENT

DISPOSITION OF CROWN LANDS

TYPE OF DOCUMENT	SYMBOL
PATENT, SURFACE & MINING RIGHTS	
SURFACE RIGHTS ONLY	
MINING RIGHTS ONLY	
LEASE, SURFACE & MINING RIGHTS	
SURFACE RIGHTS ONLY	
MINING RIGHTS ONLY	
LICENCE OF OCCUPATION	
ORDER-IN-COUNCIL	OC
RESERVATION	
CANCELLED	
SAND & GRAVEL	

NOTE: MINING RIGHTS IN PARCELS PATENTED PRIOR TO MAY 6, 1913, VESTED IN ORIGINAL PATENTEE BY THE PUBLIC LANDS ACT, R.S.O. 1970, CHAP. 380, SEC. 63, SUB-SEC. 1.

The 1985 Magnetic Declination Approximately 2° Annual Change 10' Easterly

THE INFORMATION THAT APPEARS ON THIS MAP HAS BEEN COMPILED FROM VARIOUS SOURCES, AND ACCURACY IS NOT GUARANTEED. THOSE WISHING TO STAKE MINING CLAIMS SHOULD CONSULT WITH THE MINING RECORDER, MINISTRY OF NORTHERN DEVELOPMENT AND MINES, FOR ADDITIONAL INFORMATION ON THE STATUS OF THE LANDS SHOWN HEREON.

SCALE: 1 INCH = 40 CHAINS
FEET 0 1000 2000 4000 6000 8000
METRES 0 200 1000 2000 (1 KM) (2 KM)

TOWNSHIP
RYAN
M.N.R. ADMINISTRATIVE DISTRICT
SAULT STE. MARIE
MINING DIVISION
SAULT STE. MARIE
LAND TITLES / REGISTRY DIVISION
ALGOMA

Ontario
Ministry of Natural Resources
Ministry of Northern Development and Mines

Date NOVEMBER 1986
Number G-3125

1339

RYAN TWP. S.S.M.

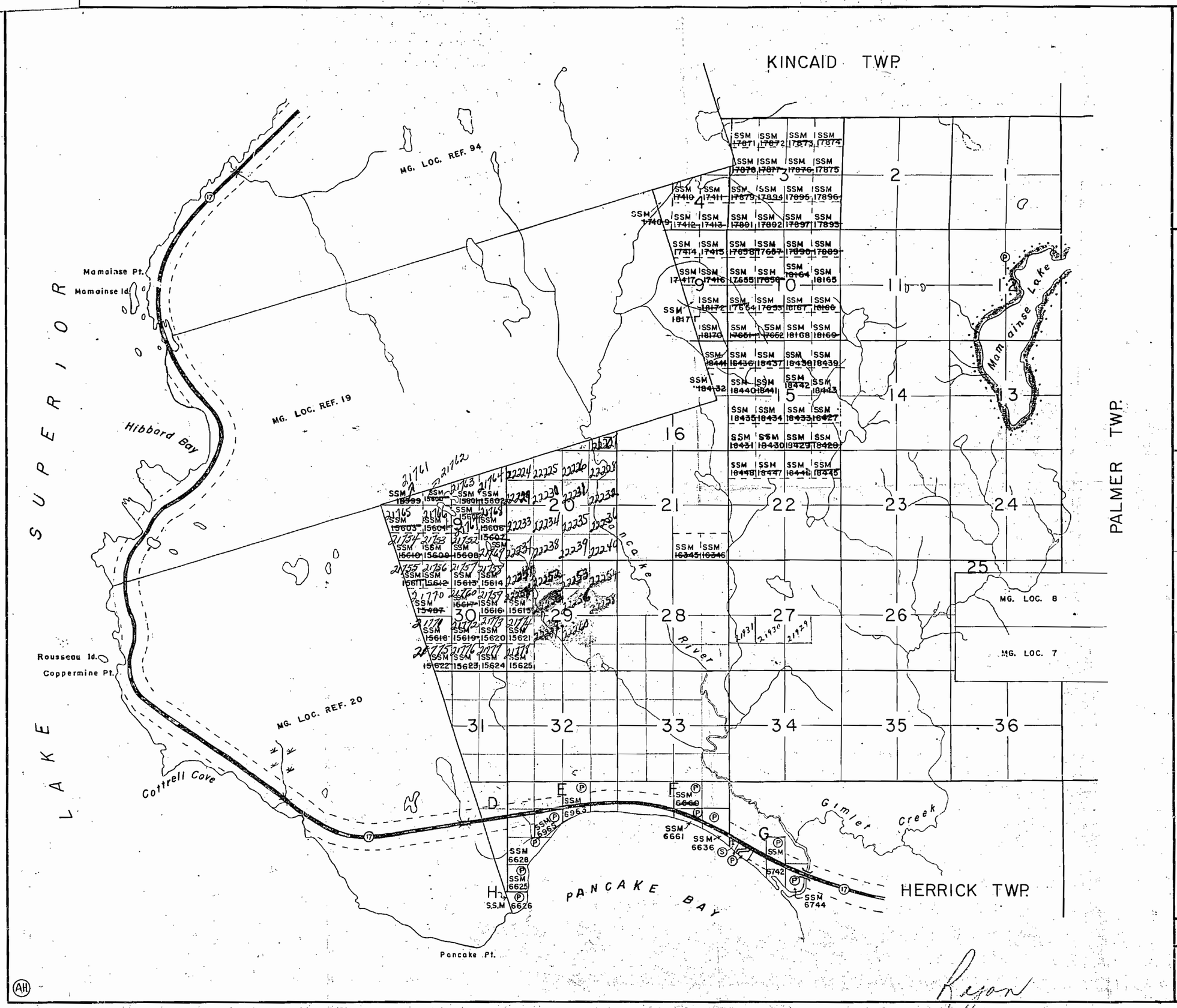

THE TOWNSHIP OF

RYAN

DISTRICT OF ALGOMA

SAULT STE. MARIE MINING DIVISION

SCALE: 1-INCH = 40 CHAINS

LEGEND

PATENTED LAND ..... Ⓟ
CROWN LAND SALE ..... Ⓢ
LOCATED LAND ..... Loc.
LICENCE OF OCCUPATION ..... L.O.
LEASES ..... Ⓛ
ROADS
IMPROVED ROADS
KING'S HIGHWAY
RAILWAYS
POWER LINES
MARSH OR MUSKEG

NOTES

SURFACE RESERVATIONS 200 FT. WIDE BY DEPT. OF L.& F. SHOWN HEREON THUS,-

600 FT. APPROX. ON EACH SIDE OF CENTRE LINE OF HIGHWAY RESERVED BY DEPT. OF HIGHWAYS, SHOWN HEREON THUS,-

M. 1339

PLAN NO. —S.S.M. 89—

DEPARTMENT OF MINES
—ONTARIO—

Ryan

ENCE

FROM DISPOSITION

M.R.O. – MINI[illegible] ONLY
S.R.O. – SURFACE R[illegible] S ONLY
M.+ S. – MINING AND SUR[illegible]ACE RIGHTS

Dep[illegible]	Order No.	Date	Disposition	File
R1 SEC.3[illegible]/80	[illegible] W3/82	17/2/[illegible]	S.R.O.	188534
R2 SEC.36/80	W 1/82	1[illegible]/12	[illegible]R.O.	188536
~~0.36/80~~	~~[illegible]~~	~~29/[illegible]~~	~~[illegible]~~	~~[illegible]~~
→ Re-opened Dec. 11/89			M+S	ORDER # 0-13/89
SEC.35/90	W-SSM-01/94	05/07/94	M.R.O.	196160
SEC.35/90	O-SSM-37/94	01/12/94	M.R.O.	195150

NOTES

[illegible] UNDER WATER IN LAKE SUPERIOR IS WITHDR[illegible] AW[illegible] FROM [illegible]ING BY ORDER IN COUNCIL D[illegible]TED 3 APR/1912

[illegible] BAY PROVINCIAL PARK IS WITHDR[illegible]WN FROM [illegible]NG, UNDER SEC.39 (R.S.O. 1970) OF MINING ACT. FILE 8315?

~~SSM 1099482 - GROUND UNDER PENDING PROCEEDINGS - OCT/2/96~~
~~RECORDER ORDER 0945O.0906I APPEAL A 01/94~~
~~GROUND NOT OPEN FOR STAKING~~

JULY 28/95 PENDING PROCEEDINGS REMOVED BY ORDER OF COMMISSIONER FROM SSM 1099482 - CLAIM RECORDED AS SSM 1099483.

W½ OF BROKEN SEC. H SHALL BE OPEN FOR PROSPECTING, STAKING OUT, SALE OR LEASE AT AND AFTER 8 AM STANDARD TIME ON APR/1/96 (SEE ONTARIO GAZETTE MAY 18/96) (SSM 6626)

MINING RIGHTS SHALL BE OPEN FOR PROSPECTING, STAKING OUT, SALE OR LEASE AT AND AFTER 8.00 AM STANDARD TIME ON JUNE 1/96 (SEE ONTARIO GAZETTE MAY 18/96)
SSM 69260, 69262, 69259, 69263, 69258, 69254 69257

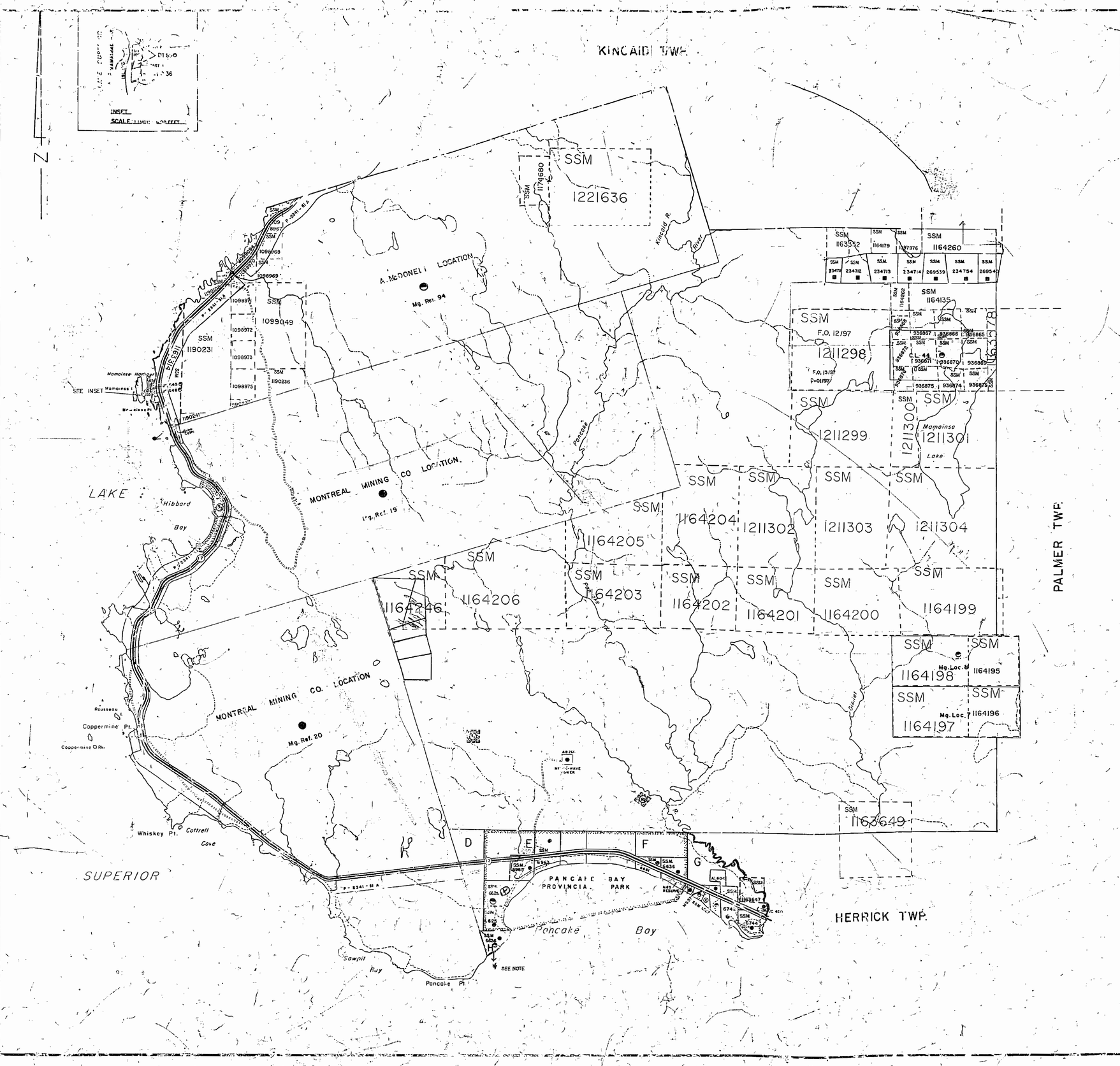

LEGEND

HIGHWAY AND NUMBERED ROAD
OTHER ROADS
TRAILS
SURVEYED LINES:
TOWNSHIPS, BASE LINES, ETC.
LOTS, MINING CLAIMS PARCELS, ETC.
UNSURVEYED LINES:
LOT LINES
PARCEL BOUNDARY
MINING CLAIMS ETC.
RAILWAY AND RIGHT OF WAY
UTILITY LINES
NON-PERENNIAL STREAM
FLOODING OR FLOODING RIGHTS
SUBDIVISION OR COMPOSITE PLAN
RESERVATIONS
ORIGINAL SHORELINE
MARSH OR MUSKEG
MINES
TRAVERSE MONUMENT

DISPOSITION OF CROWN LANDS

TYPE OF DOCUMENT	SYMBOL
PATENT, SURFACE & MINING RIGHTS	
" , SURFACE RIGHTS ONLY	
" , MINING RIGHTS ONLY	
LEASE, SURFACE & MINING RIGHTS	
" , SURFACE RIGHTS ONLY	
" , MINING RIGHTS ONLY	
LICENCE OF OCCUPATION	
ORDER-IN-COUNCIL	OC
RESERVATION	
CANCELLED	
SAND & GRAVEL	

NOTE: MINING RIGHTS IN PARCELS PATENTED PRIOR TO [illegible] 1913, VESTED IN ORIGINAL PATENTEE BY THE PUBLIC LANDS ACT, R.S.O. 1970, CHAP. 380, SEC. 63, SUB-SEC. 3.

The 1985 Magnetic Bearing Approx. [illegible] Annual Change Increasing [illegible]

THE INFORMATION THAT APPEARS ON THIS MAP HAS BEEN COMPILED FROM VARIOUS SOURCES, AND ACCURACY IS NOT GUARANTEED. THOSE WISHING TO STAKE MINING CLAIMS SHOULD CONSULT WITH THE MINING RECORDER, MINISTRY OF NORTHERN DEVELOPMENT AND MINES, FOR ADDITIONAL INFORMATION ON THE STATUS OF THE LANDS SHOWN HEREON.

SCALE: 1 INCH = 40 CHAINS

FEET 0 1000 2000 4000 6000 80
METRES 0 200 1000 (1 KM) 2000 (2 KM)

TOWNSHIP
RYAN

M.N.R. ADMINISTRATIVE DISTRICT
SAULT STE. MARIE
MINING DIVISION
SAULT STE. MARIE
LAND TITLES / REGISTRY DIVISION
ALGOMA

Ontario
Ministry of Natural Resources
Ministry of Northern Development and Mines

Date NOVEMBER 1986
Number G-3125

ENCUMBRANCES FROM DISPOSITION

M.R.O. – MINING RIGHTS ONLY
S.R.O. – SURFACE RIGHTS ONLY
M.+ S. – MINING AND SURFACE RIGHTS

	Description	Order No.	Date	Disposition	File
R1	SEC.3/80	W.1/82	17/2/82	S.R.O.	188534
R2	SEC.36/80	W 3/82	17/2/82	S.R.O.	188534
	~~A-36/80~~	~~1-2/8~~	~~29/1/80~~	~~M.+S.~~	~~83147~~
	Re-opened 1Dec. 31/89			M+S	ORDER # 0-13/89
(W)	SEC.36/80	W-SSM-91/94	05/07/94	M.R.O.	195169
	SEC.35/90	O-SSM-37/94	01/8/94	M.R.O.	195150

NOTES

ALL MINING RIGHTS IN WATER IN LAKE SUPERIOR IS WITHDRAWN FROM MINING BY ORDER IN COUNCIL DATED 25 APR. 1912 M

BAY PROVINCIAL PARK IS WITHDRAWN FROM MINING, UNDER SEC. 39 (R.S.O. 1970) OF MINING ACT. FILE 83153

~~SSM 1099482 – GROUND UNDER PENDING PROCEEDINGS – 06/26/94~~
~~RECORDED OTHER 09460.00006 APPEAL A 01/94~~
~~BROKEN NOT OPEN FOR STAKING~~

JULY 28/95 PENDING PROCEEDINGS REMOVED BY ORDER OF COMMISSIONER FROM SSM 1099482 - CLAIM RECORDED AS SSM 1099483.

W1/2 OF BROKEN SEC. H SHALL BE OPEN FOR PROSPECTING STAKING OUT SALE OR LEASE AT AND AFTER 8 AM STANDARD TIME ON JUNE 1/96 (SEE ONTARIO GAZETTE MAY 18/96) (SSM 6626)

MINING RIGHTS SHALL BE OPEN FOR PROSPECTING, STAKING OUT, SALE OR LEASE AT AND AFTER 8.00 AM STANDARD TIME ON JUNE 1/96 (SEE ONTARIO GAZETTE MAY 18/96)
SSM 69260, 69262, 69259, 69263, 69258, 69254 69257

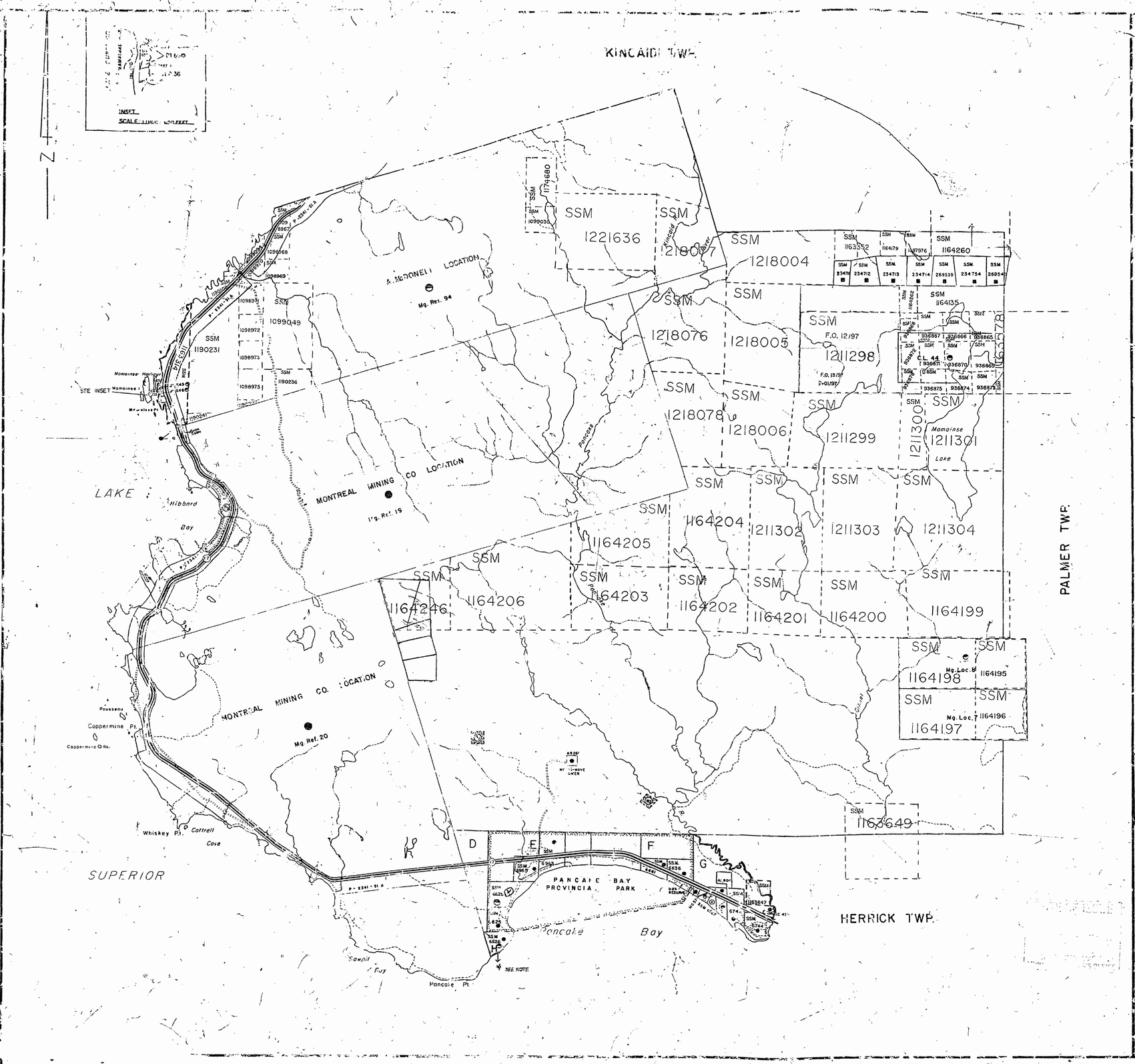

LEGEND

HIGHWAY AND ROAD No.
OTHER ROADS
TRAILS
SURVEYED LINES:
TOWNSHIPS, BASE LINES, ETC.
LOTS, MINING CLAIMS PARCELS, ETC.
UNSURVEYED LINES:
LOT LINES
PARCEL BOUNDARY
MINING CLAIMS ETC.
RAILWAY AND RIGHT OF WAY
UTILITY LINES
NON-PERENNIAL STREAM
FLOODING OR FLOODING RIGHTS
SUBDIVISION OR COMPOSITE PLAN
RESERVATIONS
ORIGINAL SHORELINE
MARSH OR MUSKEG
MINES
TRAVERSE MONUMENT

DISPOSITION OF CROWN LANDS

TYPE OF DOCUMENT	SYMBOL
PATENT, SURFACE & MINING RIGHTS	
" , SURFACE RIGHTS ONLY	
" , MINING RIGHTS ONLY	
LEASE, SURFACE & MINING RIGHTS	
" , SURFACE RIGHTS ONLY	
" , MINING RIGHTS ONLY	
LICENCE OF OCCUPATION	
ORDER-IN-COUNCIL	OC
RESERVATION	
CANCELLED	
SAND & GRAVEL	

NOTE: MINING RIGHTS IN PARCELS PATENTED PRIOR TO MAY 6, 1912, VESTED IN ORIGINAL PATENTEE BY THE PUBLIC LANDS ACT, R.S.O. 1970, CHAP. 380, SEC. 63, SUBSEC. 3.

The 1985 Magnetic Bearing Approx. 6 W Annual Change 10 Decreasing – 0

THE INFORMATION THAT APPEARS ON THIS MAP HAS BEEN COMPILED FROM VARIOUS SOURCES, AND ACCURACY IS NOT GUARANTEED. THOSE WISHING TO STAKE MINING CLAIMS SHOULD CONSULT WITH THE MINING RECORDER, MINISTRY OF NORTHERN DEVELOPMENT AND MINES, FOR ADDITIONAL INFORMATION ON THE STATUS OF THE LANDS SHOWN HEREON.

SCALE: 1 INCH = 40 CHAINS

FEET 0 1000 2000 4000 6000 8000
METRES 0 200 1000 (1 KM) 2000 (2 KM)

TOWNSHIP
RYAN

M.N.R. ADMINISTRATIVE DISTRICT
SAULT STE. MARIE
MINING DIVISION
SAULT STE. MARIE
LAND TITLES / REGISTRY DIVISION
ALGOMA

Ontario
Ministry of Natural Resources
Ministry of Northern Development and Mines

Date NOVEMBER 1986 Number G-3125

G.3125

1339

RYAN TWP S.S.M.

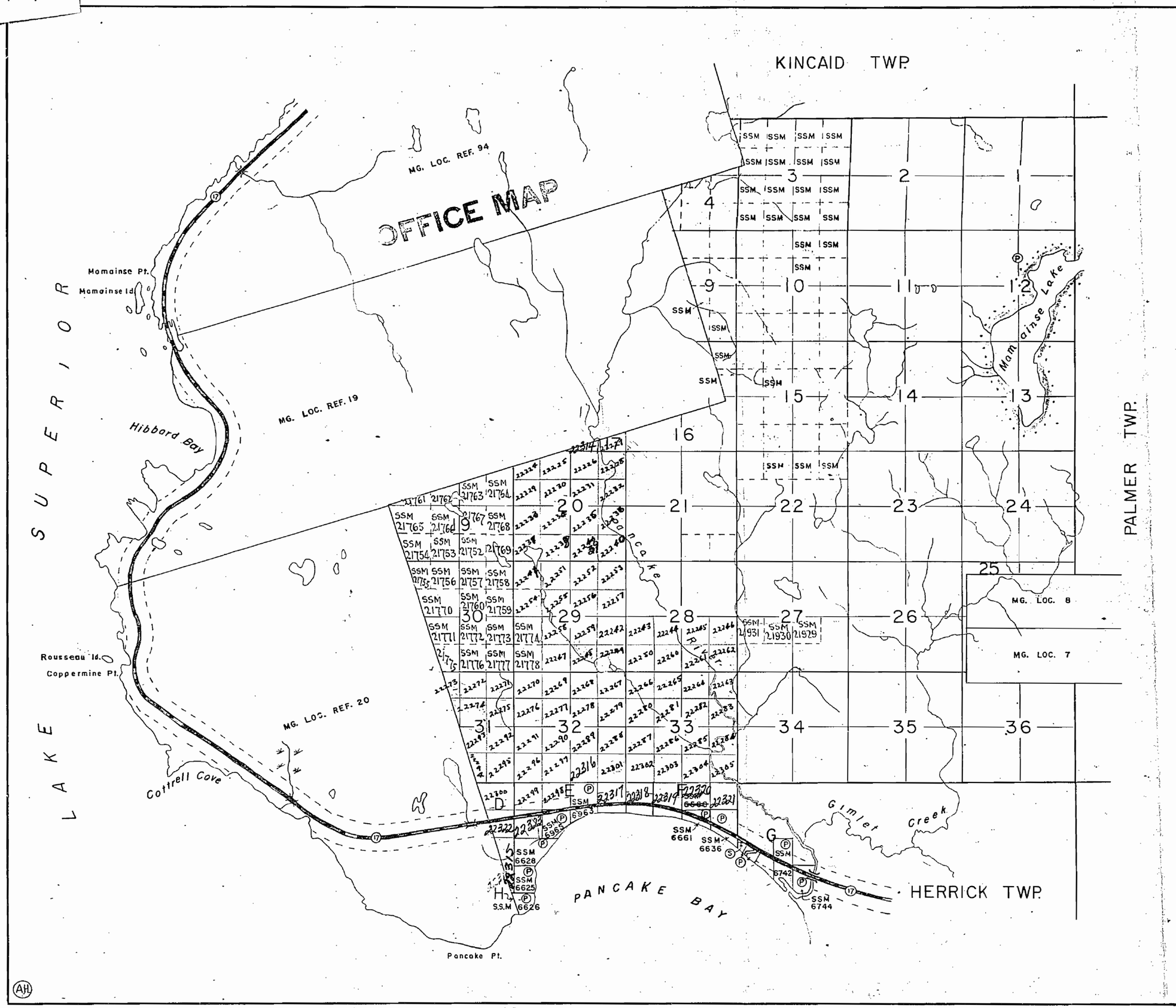

THE TOWNSHIP OF

RYAN

DISTRICT OF ALGOMA

SAULT STE. MARIE MINING DIVISION

SCALE: 1-INCH = 40 CHAINS

LEGEND

PATENTED LAND ..... Ⓟ
CROWN LAND SALE ..... Ⓢ
LOCATED LAND ..... Loc.
LICENCE OF OCCUPATION ..... L.O.
LEASES ..... Ⓛ
ROADS
IMPROVED ROADS
KING'S HIGHWAY
RAILWAYS
POWER LINES
MARSH OR MUSKEG

NOTES

SURFACE RESERVATIONS 200 FT. WIDE BY DEPT. OF L.& F. SHOWN HEREON THUS,-

600 FT. APPROX. ON EACH SIDE OF CENTRE LINE OF HIGHWAY RESERVED BY DEPT. OF HIGHWAYS, SHOWN HEREON THUS,-

M. 1339

PLAN NO. —S.S.M. 89—

DEPARTMENT OF MINES
—ONTARIO—

LEGEND

FROM DISPOSITION

M.R.O. – MINING RIGHTS ONLY

S.R.O. – SURFACE RIGHTS ONLY

M.+ S. – MINING AND SURFACE RIGHTS

	Description	Order No.	Date	Disposition	File
R1	SEC.3./80	W.2/82	17/2/	S.R.O.	18053
R2	SEC.36/80	W 3/6	1./2	M.R.O.	188530
	~~SEC.36/80~~	~~4-2/8~~	~~29/1/~~	~~M+S~~	~~ORDER~~
	Re-opened Dec. 31/89			M+S	ORDER # O-13/89
R4	~~SEC.35/90~~	~~W-SSM-91/94~~	~~05/07/94~~	~~M.R.O.~~	~~195150~~
	SEC.35/90	O-SSM-37/94	01/12/94	M.R.O.	195150

NOTES

LAND UNDER WATER IN LAKE SUPERIOR IS WITHDRAWN FROM [illegible] BY ORDER IN COUNCIL DATED 3 APR, 1912

[illegible] BAY PROVINCIAL PARK IS WITHDRAWN FROM [illegible]NG, UNDER SEC.39 (R.S.O. 1970) OF MINING ACT. FILE 83155

~~SSM 1099482 – GROUND UNDER PENDING PROCEEDINGS – OCT.27/94~~
~~RECORDERS ORDER D9450.00061 APPEAL A-01/94~~
~~GROUND NOT OPEN FOR STAKING~~

JULY 28/95 PENDING PROCEEDINGS REMOVED BY ORDER OF COMMISSIONER FROM SSM 1099482 – CLAIM RECORDED AS SSM 1099483.

W1/2 OF BROKEN SEC. H SHALL BE OPEN FOR PROSPECTING STAKING OUT SALE OR LEASE AT AND AFTER 8 AM STANDARD TIME ON JUNE 1/96 (SEE ONTARIO GAZETTE MAY 18/96) (SSM 6626)

MINING RIGHTS SHALL BE OPEN FOR PROSPECTING, STAKING OUT, SALE OR LEASE AT AND AFTER 8.00 AM STANDARD TIME ON JUNE 1/96 (SEE ONTARIO GAZETTE MAY 18/96) SSM 69260, 69262, 69259, 69263, 69258, 69254 69257

RECEIVED [illegible]

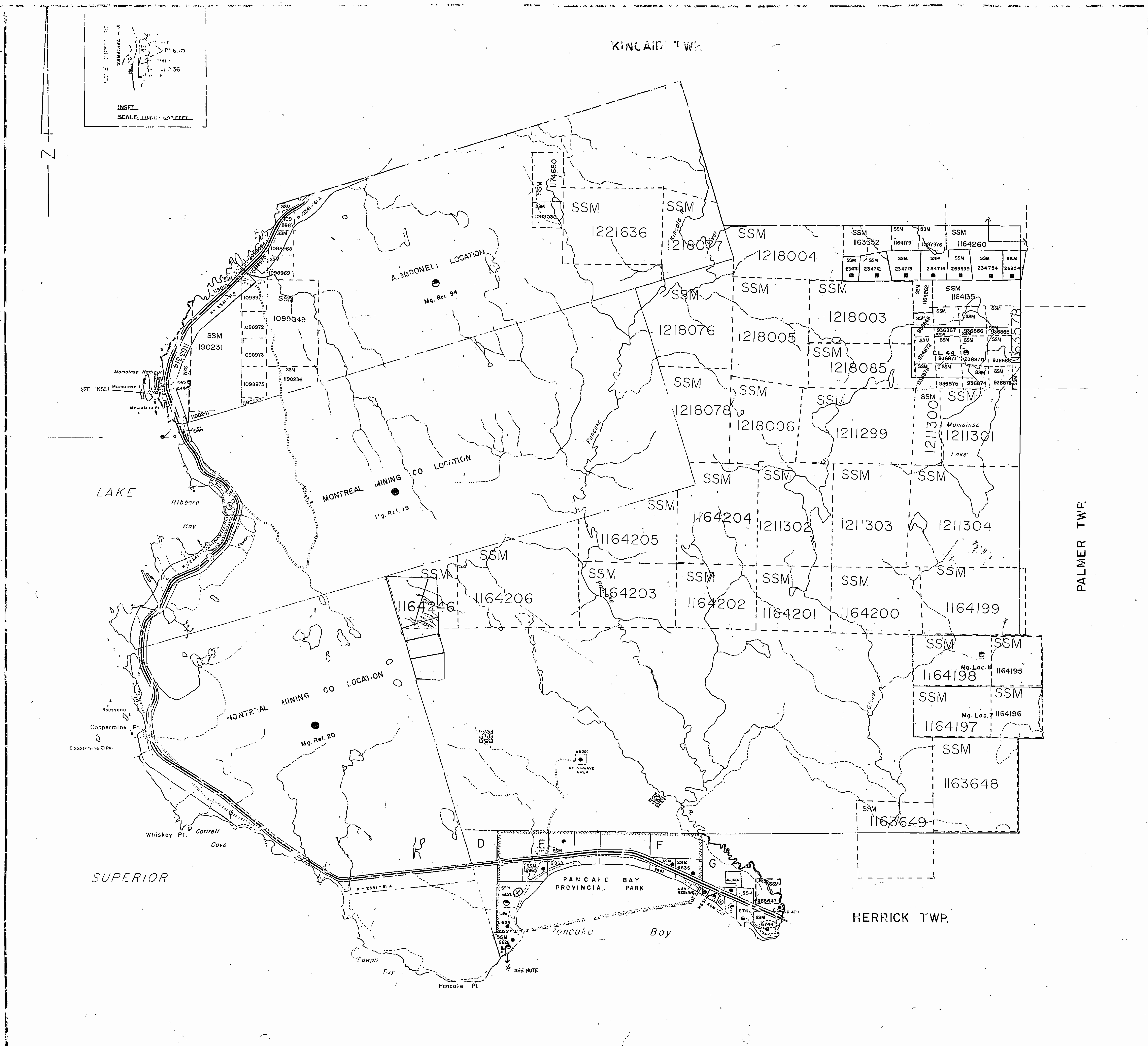

LEGEND

HIGHWAY AND ROUTE No.	
OTHER ROADS	
TRAILS	
SURVEYED LINES:	
TOWNSHIPS, BASE LINES, ETC.	
LOTS, MINING CLAIMS, PARCELS, ETC.	
UNSURVEYED LINES:	
LOT LINES	
PARCEL BOUNDARY	
MINING CLAIMS ETC	
RAILWAY AND RIGHT OF WAY	
UTILITY LINES	
NON-PERENNIAL STREAM	
FLOODING OR FLOODING RIGHTS	
SUBDIVISION OR COMPOSITE PLAN	
RESERVATIONS	
ORIGINAL SHORELINE	
MARSH OR MUSKEG	
MINES	
TRAVERSE MONUMENT	

DISPOSITION OF CROWN LANDS

TYPE OF DOCUMENT	SYMBOL
PATENT, SURFACE & MINING RIGHTS	
" , SURFACE RIGHTS ONLY	
" , MINING RIGHTS ONLY	
LEASE, SURFACE & MINING RIGHTS	
" , SURFACE RIGHTS ONLY	
" , MINING RIGHTS ONLY	
LICENCE OF OCCUPATION	
ORDER-IN-COUNCIL	OC
RESERVATION	
CANCELLED	
SAND & GRAVEL	

NOTE: MINING RIGHTS IN PARCELS PATENTED PRIOR TO MAY 6, 1913, VESTED IN ORIGINAL PATENTEE BY THE PUBLIC LANDS ACT, R.S.O. 1970, CHAP. 380, SEC. 63, SUB[illegible] 1.

The 1985 Magnetic Bearing Approx. 6°W Annual Change increasing 6'.

THE INFORMATION THAT APPEARS ON THIS MAP HAS BEEN COMPILED FROM VARIOUS SOURCES, AND ACCURACY IS NOT GUARANTEED. THOSE WISHING TO STAKE MINING CLAIMS SHOULD CONSULT WITH THE MINING RECORDER, MINISTRY OF NORTHERN DEVELOPMENT AND MINES, FOR ADDITIONAL INFORMATION ON THE STATUS OF THE LANDS SHOWN HEREON.

SCALE: 1 INCH = 40 CHAINS

FEET 0 1000 2000 4000 6000 80[illegible]

METRES 0 200 1000 (1 KM) 2000 (2 KM)

TOWNSHIP

RYAN

M.N.R. ADMINISTRATIVE DISTRICT

SAULT STE. MARIE

MINING DIVISION

SAULT STE. MARIE

LAND TITLES / REGISTRY DIVISION

ALGOMA

Ontario — Ministry of Natural Resources — Ministry of Northern Development and Mines

Date NOVEMBER 1986

Number G-3125

Replaced by Mylar July 16 1997 S.C.

1339

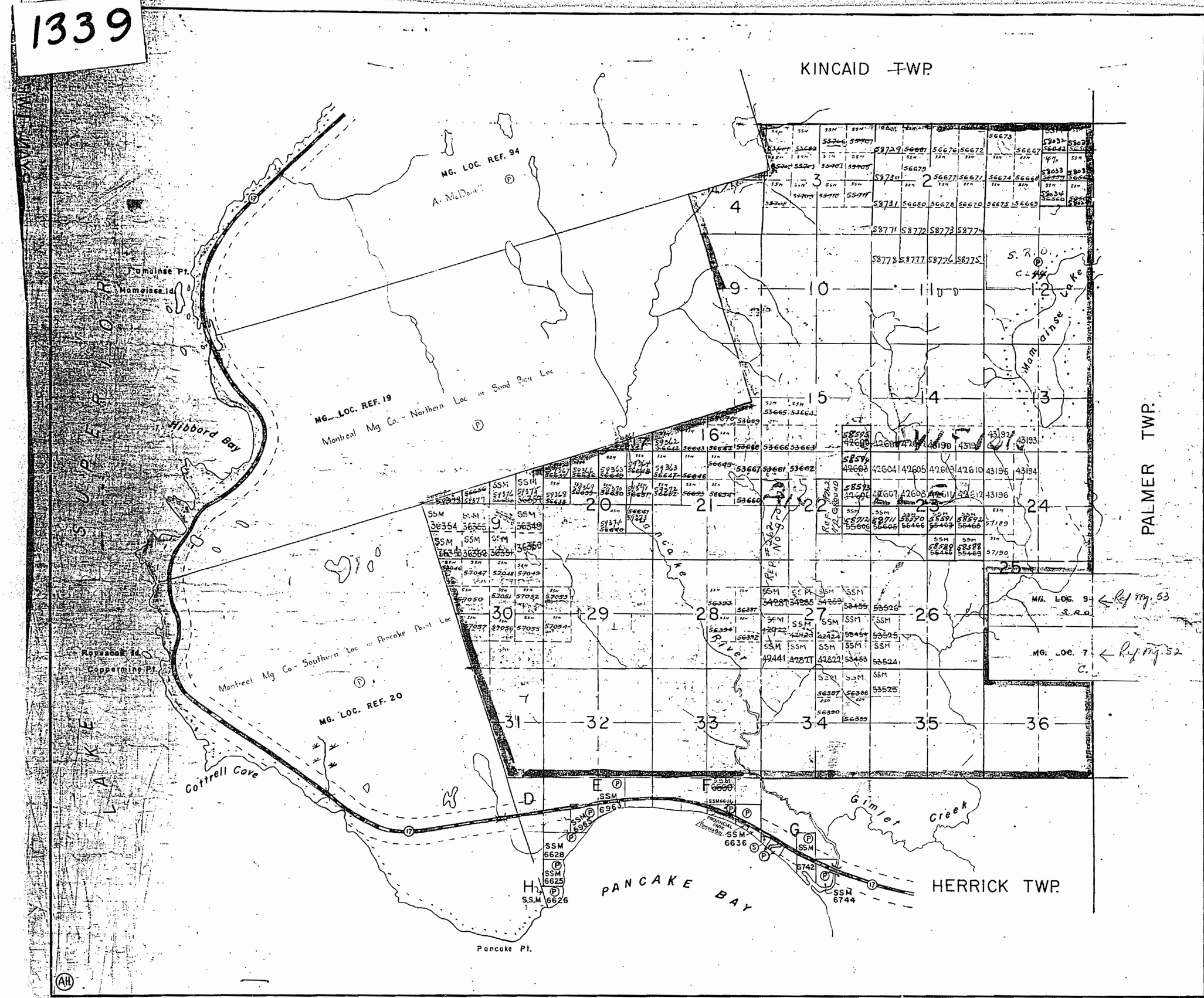

THE TOWNSHIP
OF
RYAN

DISTRICT OF
ALGOMA

SAULT STE. MARIE
MINING DIVISION

SCALE: 1-INCH = 40 CHAINS

LEGEND

PATENTED LAND	Ⓟ
CROWN LAND SALE	Ⓢ
LOCATED LAND	Loc.
LICENCE OF OCCUPATION	L.O.
LEASES	Ⓛ
ROADS	
IMPROVED ROADS	
KING'S HIGHWAY	
RAILWAYS	
POWER LINES	
MARSH OR MUSKEG	

NOTES

SURFACE RESERVATIONS - 400 FT. WIDE BY DEPT. OF L. & F. SHOWN HEREON THUS,

600 FT. APPROX. ON EACH SIDE OF CENTRE LINE OF HIGHWAY RESERVED BY DEPT. OF HIGHWAYS, SHOWN HEREON THUS,

Land under Lake Superior withdrawn from staking by Order in Council dated April 30, 1912.

N½ Sec. 12 (Cl. 41) 296 [illegible]
M.R.O. [illegible] 1/59
Ont. Mag. [illegible] 9/59

PLAN NO. — M-1339 —

DEPARTMENT OF MINES
—ONTARIO—

1339

M. 1339

PLAN OF
RYAN T'WP.

SAULT STE MARIE MINING DIVISION.
DISTRICT OF ALGOMA

Scale, 40 chains to an inch.

S.S.M. 89

1949-50 A

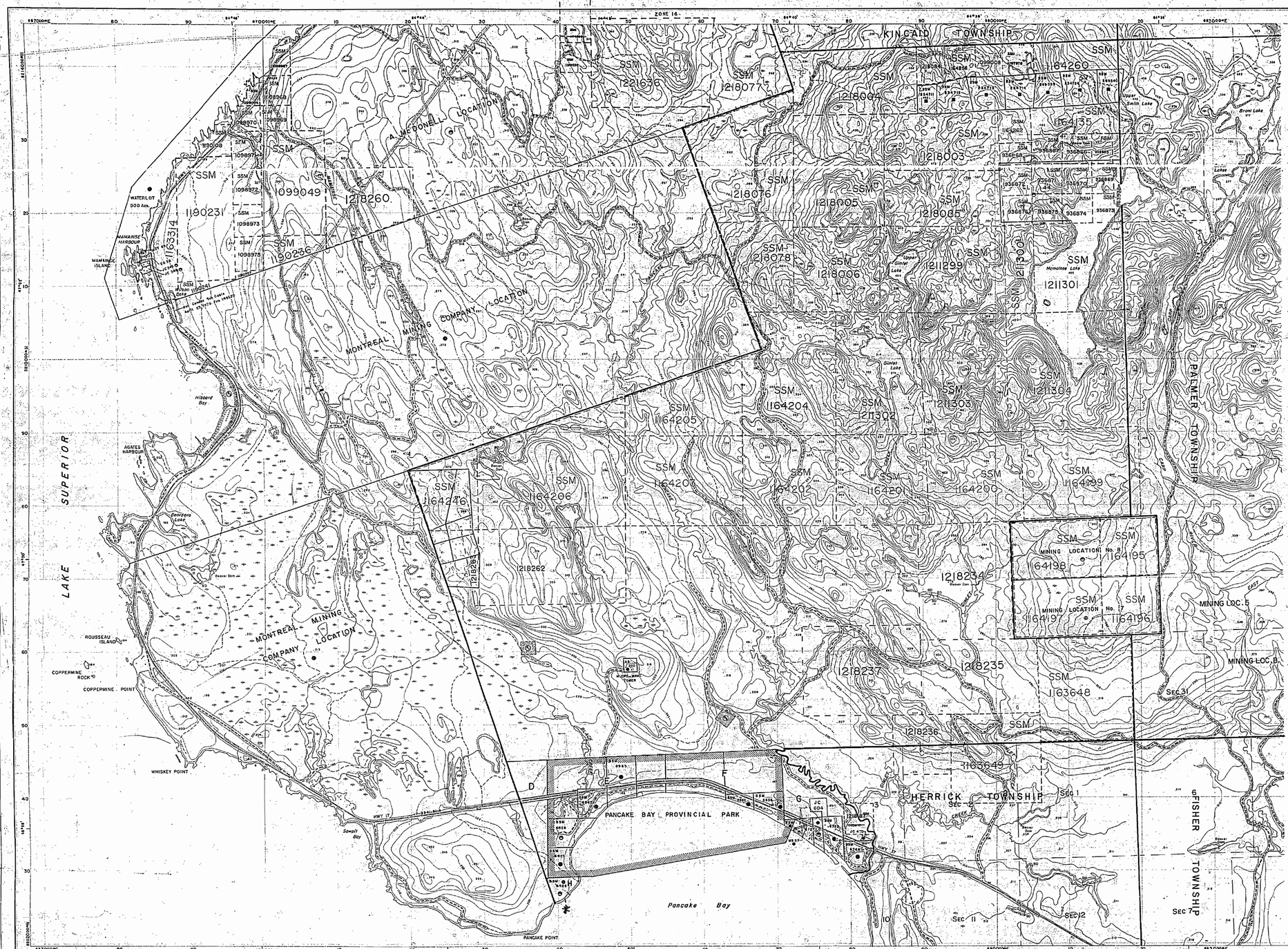

Ministry of Natural Resources — Ministry of Northern Development and Mines

Ontario

INDEX TO LAND DISPOSITION

PLAN

G-3125

TOWNSHIP

RYAN AND

ADJACENT MINING LOCATIONS

M.N.R. ADMINISTRATIVE DISTRICT

SAULT STE. MARIE

MINING DIVISION

SAULT STE. MARIE

LAND TITLES/REGISTRY DIVISION

ALGOMA

Scale 1:20 000

Metres 1000 0 1000 2000 Metres

Feet 1000 0 1000 2000 3000 4000 5000 6000 7000 8000 9000 10 000 Feet

Contour Interval 10 Metres

DATE OF ISSUE

SYMBOLS

Boundary
- Township, Meridian, Baseline
- Road allowance; surveyed
- shoreline
- Lot/Concession; surveyed
- unsurveyed
- Parcel; surveyed
- unsurveyed
- Right-of-way; road
- railway
- utility
- Reservation
- Cliff, Pit, Pile
- Contour
- Interpolated
- Approximate
- Depression
- Control point (horizontal)
- Flooded land
- Mine head frame
- Pipeline (above ground)
- Railway; single track
- double track
- abandoned
- Road; highway, county, township
- access
- trail, bush
- Shoreline (original)
- Transmission line
- Wooded area

AREAS WITHDRAWN FROM DISPOSITION

MRO - Mining Rights Only
SRO - Surface Rights Only
M + S - Mining and Surface Rights

Description	Order No.	Date	Disposition	File
SEC. 36/80	W.2/82	17/2/82	S.R.O.	188538
SEC. 36/80	W.3/82	17/2/82	S.R.O.	188538
SEC. 36/80	W12/82	29/3/82	M + S	83157

RE-OPEN P.J DEC. 21/84 M-3 ORDER# G-23/90

NOTES

Pancake Bay Provincial Park is withdrawn from staking, under Sec 39(RSO)(970) of Mining Act. File 83157.

* WITE OF BIRKEN SEC H SHALL BE OPEN FOR PROSPECTING STAKING OUT SALE OR LEASE AT AND AFTER 8 AM STANDARD TIME ON JUNE 1/96 (SEE ONTARIO GAZETTE MAY 18/96) (S&M 64/96)

LAND UNDER WATER IN LAKE SUPERIOR IS WITHDRAWN FROM STAKING BY ORDER IN COUNCIL DATED 3:APR/.81

DISPOSITION OF CROWN LANDS

Patent
- Surface & Mining Rights
- Surface Rights Only
- Mining Rights Only

Lease
- Surface & Mining Rights
- Surface Rights Only
- Mining Rights Only

Licence of Occupation

Order-in-Council — OC

Cancelled

Reservation

Sand & Gravel

THE USE MAGNETIC BEARING APPROX. 6°W

ANNUAL CHANGE DECREASING 6'

THE INFORMATION THAT APPEARS ON THIS MAP HAS BEEN COMPILED FROM VARIOUS SOURCES AND ACCURACY IS NOT GUARANTEED. THOSE WISHING TO STAKE MINING CLAIMS SHOULD CONSULT WITH THE MINING RECORDER, MINISTRY OF NORTHERN DEVELOPMENT AND MINES, FOR ADDITIONAL INFORMATION ON THE STATUS OF THE LANDS SHOWN HEREON.

Map base and land disposition drafting by Surveys and Mapping Branch, Ministry of Natural Resources.

The disposition of land, location of lot fabric and parcel boundaries on this index was compiled for administrative purposes only.