

Chapman Twp.

THE TOWNSHIP  
OF

**RYERSON**

DISTRICT OF  
PARRY SOUND

**SOUTHERN ONTARIO  
MINING DIVISION**

SCALE: 1-INCH=40 CHAINS

LEGEND

PATENTED LAND	Ⓟ
CROWN LAND SALE	C.S.
LEASES	Ⓛ
LOCATED LAND	Loc.
LICENSE OF OCCUPATION	L.O.
MINING RIGHTS ONLY	M.R.O.
SURFACE RIGHTS ONLY	S.R.O.
ROADS	—
IMPROVED ROADS	—
KING'S HIGHWAYS	—
RAILWAYS	—
POWER LINES	—
MARSH OR MUSKEG	—
MINES	—
CANCELLED	—

NOTES

This Twp. Is Not To Be Used  
For Survey Purposes

400' Surface rights reservation around all lakes and  
rivers.

DATE OF ISSUE

AUG 17 1995

SOUTHERN ONTARIO  
MINING DIVISION

THE INFORMATION THAT  
APPEARS ON THIS MAP  
HAS BEEN COMPILED  
FROM VARIOUS SOURCES  
AND ACCURACY IS NOT  
GUARANTEED. THOSE  
WISHING TO STAKE MIN-  
ING CLAIMS SHOULD CON-  
SULT WITH THE MINING  
RECORDER, MINISTRY OF  
NORTHERN DEVELOP-  
MENT AND MINES, FOR AD-  
DITIONAL INFORMATION  
ON THE STATUS OF THE  
LANDS SHOWN HEREON.

PLAN NO. M-197

ONTARIO  
MINISTRY OF NATURAL RESOURCES  
SURVEYS AND MAPPING BRANCH

XIV

XIII

XII

XI

X

IX

VIII

VII

VI

V

IV

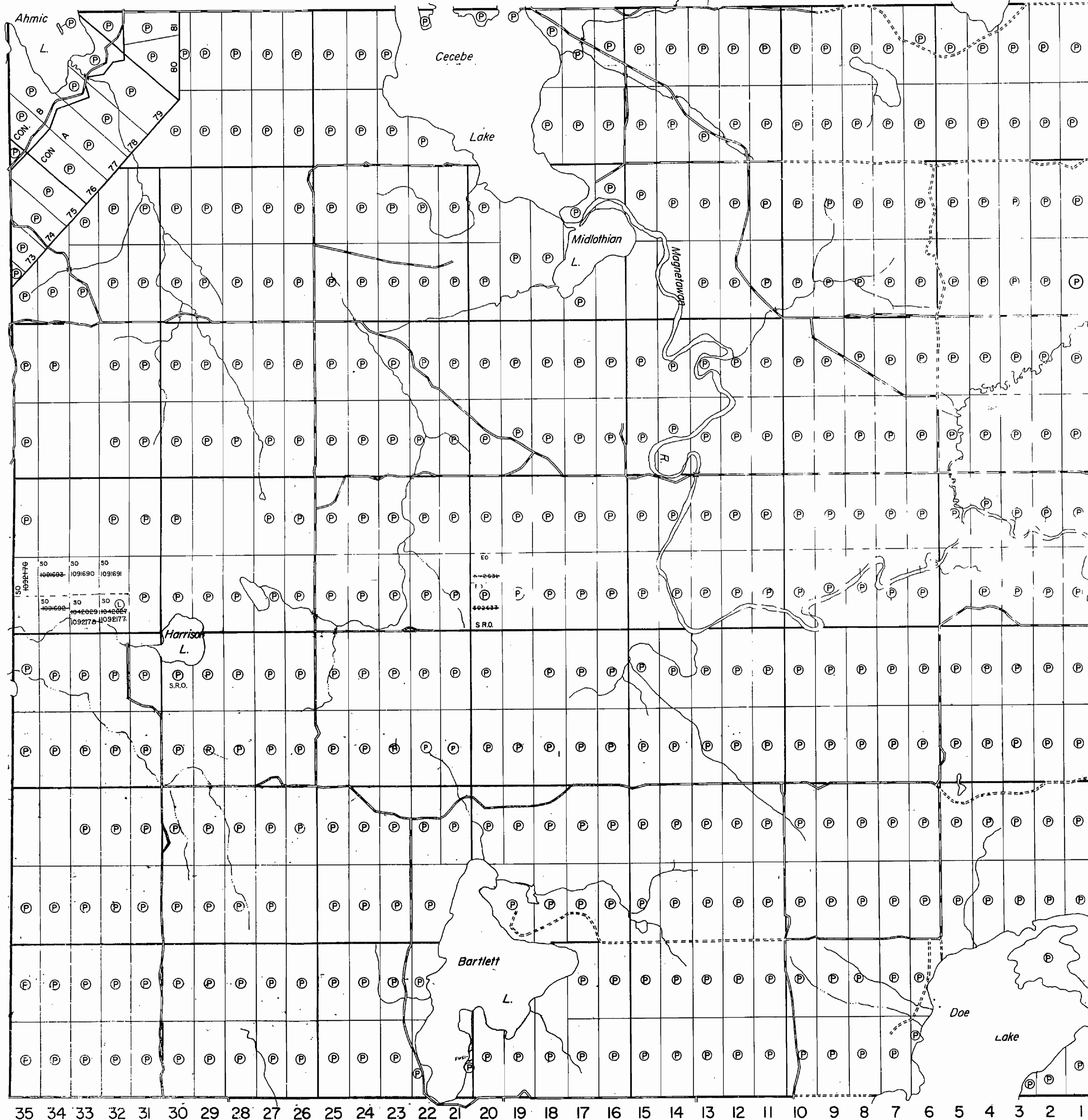
III

II

I

Armour Twp.

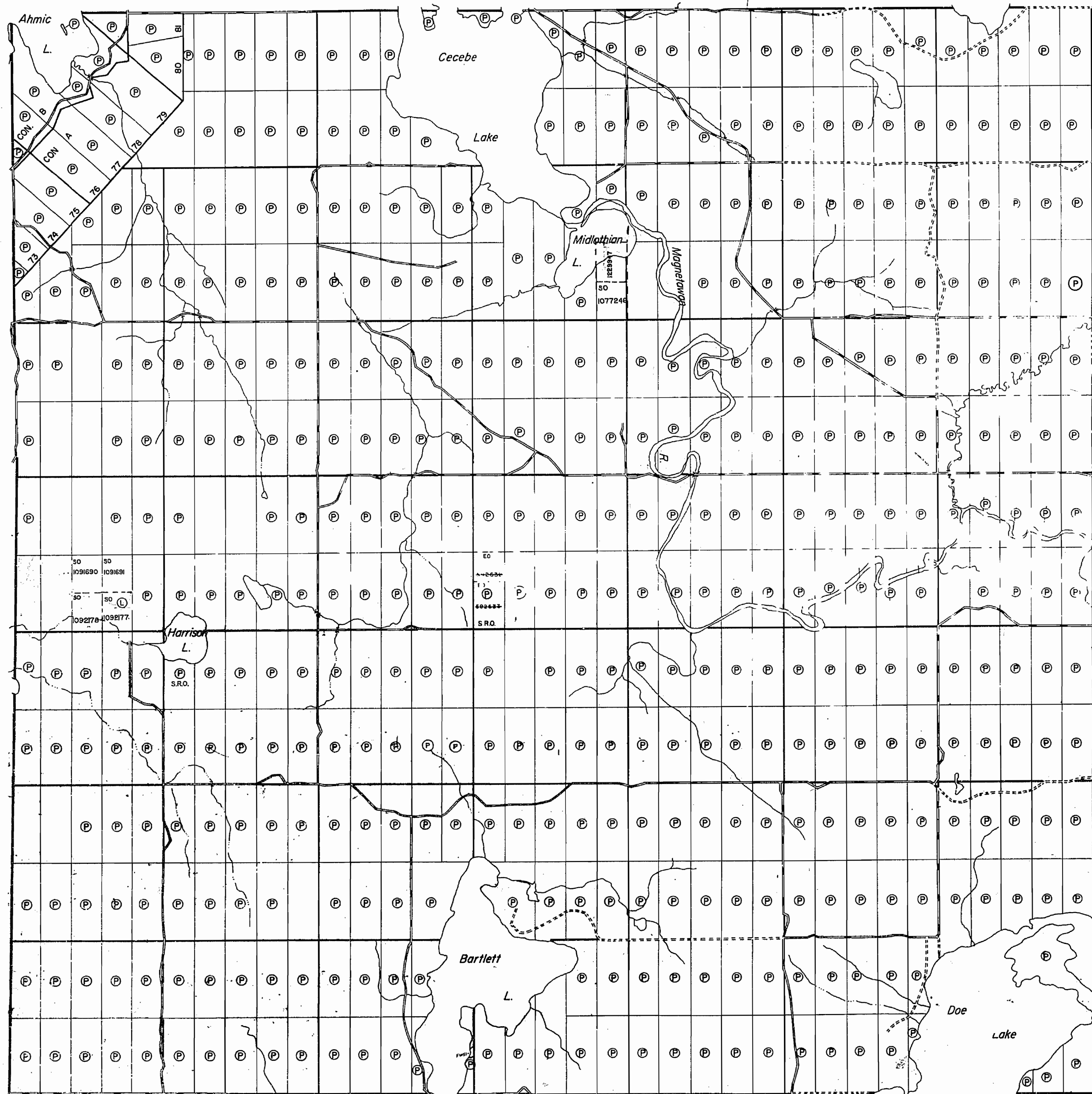
Spence Twp.



McMurrich Twp.

72111

Chapman Twp.



Spence Twp.

Armour Twp.

McMurrich Twp.

THE TOWNSHIP OF  
OF

**RYERSON**

DISTRICT OF  
PARRY SOUND

**SOUTHERN ONTARIO  
MINING DIVISION**

SCALE: 1-INCH=40 CHAINS

LEGEND

PATENTED LAND	P
CROWN LAND SALE	C.S.
LEASES	L
LOCATED LAND	Loc.
LICENSE OF OCCUPATION	L.O.
MINING RIGHTS ONLY	M.R.O.
SURFACE RIGHTS ONLY	S.R.O.
ROADS	—
IMPROVED ROADS	—
KING'S HIGHWAYS	—
RAILWAYS	—
POWER LINES	—
MARSH OR MUSKEG	—
MINES	—
CANCELLED	—

NOTES

This Twp. Is Not To Be Used  
For Survey Purposes

400' Surface rights reservation around all lakes and  
rivers.

THE INFORMATION THAT  
APPEARS ON THIS MAP  
HAS BEEN COMPILED  
FROM VARIOUS SOURCES,  
AND ACCURACY IS NOT  
GUARANTEED. THOSE  
WISHING TO STAKE MIN-  
ING CLAIMS SHOULD CON-  
SULT WITH THE MINING  
RECORDER, MINISTRY OF  
NORTHERN DEVELOP-  
MENT AND MINES, FOR AD-  
DITIONAL INFORMATION  
ON THE STATUS OF THE  
LANDS SHOWN HEREON.

PLAN NO. M-197

ONTARIO  
MINISTRY OF NATURAL RESOURCES  
SURVEYS AND MAPPING BRANCH



Chapman Twp.

THE TOWNSHIP  
OF

**RYERSON**

DISTRICT OF  
PARRY SOUND

EASTERN ONTARIO  
MINING DIVISION

SCALE: 1-INCH=40 CHAINS

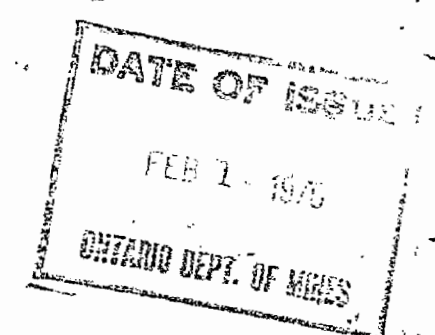
LEGEND

PATENTED LAND	Ⓟ
CROWN LAND SALE	C.S.
LEASES	Ⓛ
LOCATED LAND	Loc.
LICENSE OF OCCUPATION	L.O.
MINING RIGHTS ONLY	M.R.O.
SURFACE RIGHTS ONLY	S.R.O.
ROADS	—
IMPROVED ROADS	—
KING'S HIGHWAYS	—
RAILWAYS	—
POWER LINES	—
MARSH OR MUSKEG	—
MINES	Ⓜ
CANCELLED	ⓧ

NOTES

This Twp. Is Not To Be Used  
For Survey Purposes

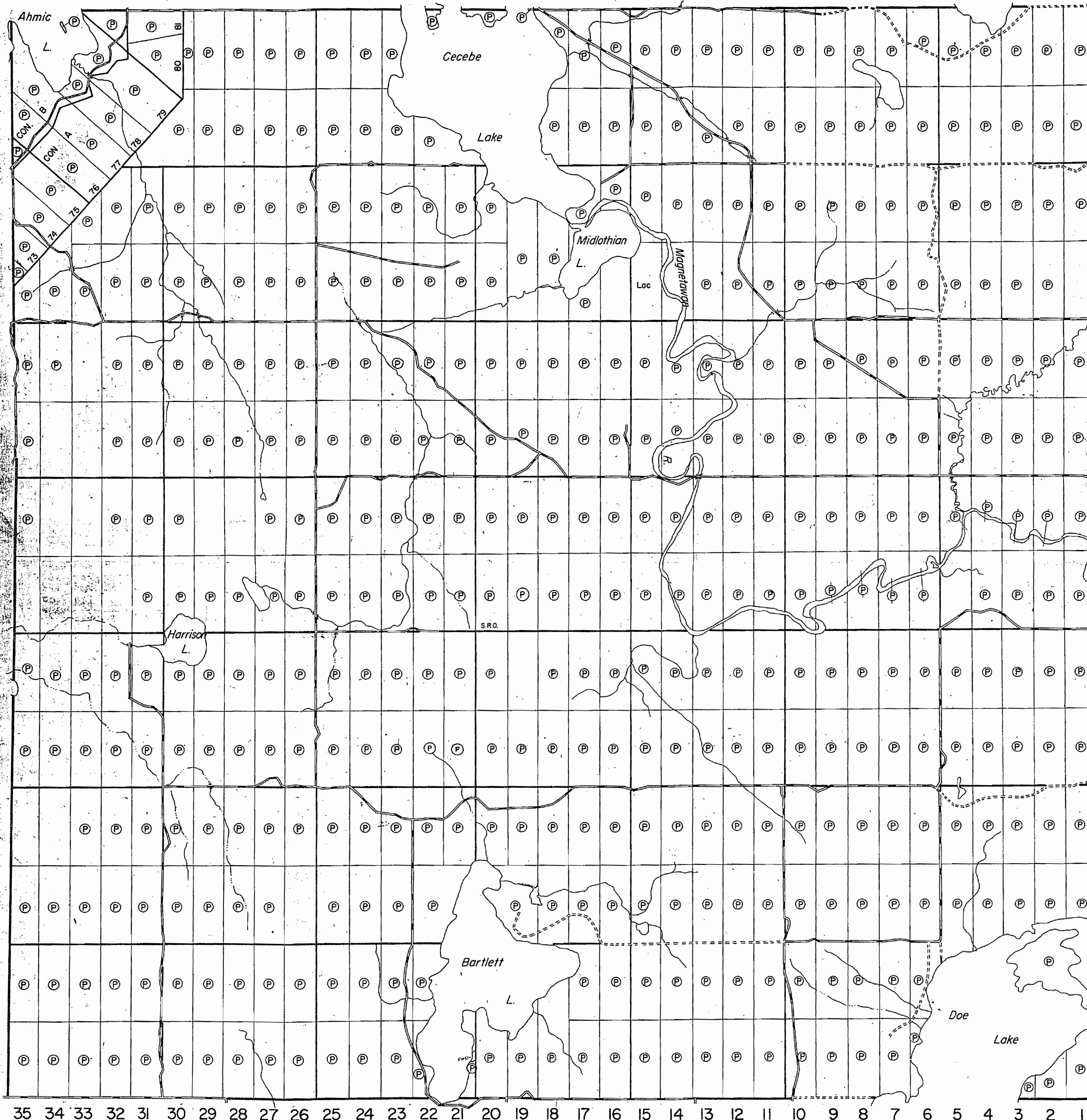
400' Surface rights reservation around all lakes and  
rivers.



PLAN NO. M-197

DEPARTMENT OF MINES

— ONTARIO —



XIV

XIII

XII

XI

X

IX

VIII

VII

VI

V

IV

III

II

I

Armour Twp.

McMurrich Twp.

35 34 33 32 31 30 29 28 27 26 25 24 23 22 21 20 19 18 17 16 15 14 13 12 11 10 9 8 7 6 5 4 3 2 1



Chapman Twp.

THE TOWNSHIP  
OF

**RYERSON**

DISTRICT OF  
PARRY SOUND

EASTERN ONTARIO  
MINING DIVISION

SCALE: 1-INCH=40 CHAINS

LEGEND

PATENTED LAND	Ⓟ
CROWN LAND SALE	C.S.
LEASES	Ⓛ
LOCATED LAND	Loc.
LICENSE OF OCCUPATION	L.O.
MINING RIGHTS ONLY	M.R.O.
SURFACE RIGHTS ONLY	S.R.O.
ROADS	—
IMPROVED ROADS	—
KING'S HIGHWAYS	—
RAILWAYS	—
POWER LINES	—
MARSH OR MUSKEG	—
MINES	Ⓜ
CANCELLED	ⓧ

NOTES

This Twp. Is Not To Be Used  
For Survey Purposes

400' Surface rights reservation around all lakes and  
rivers.

DATE OF ISSUE

DEC 11 1972

ONT. DEPT. OF MINES  
AND NORTHERN AFFAIRS

PLAN NO. M-197

ONTARIO  
DEPARTMENT OF MINES  
AND NORTHERN AFFAIRS

XIV

XIII

XII

XI

X

IX

VIII

VII

VI

V

IV

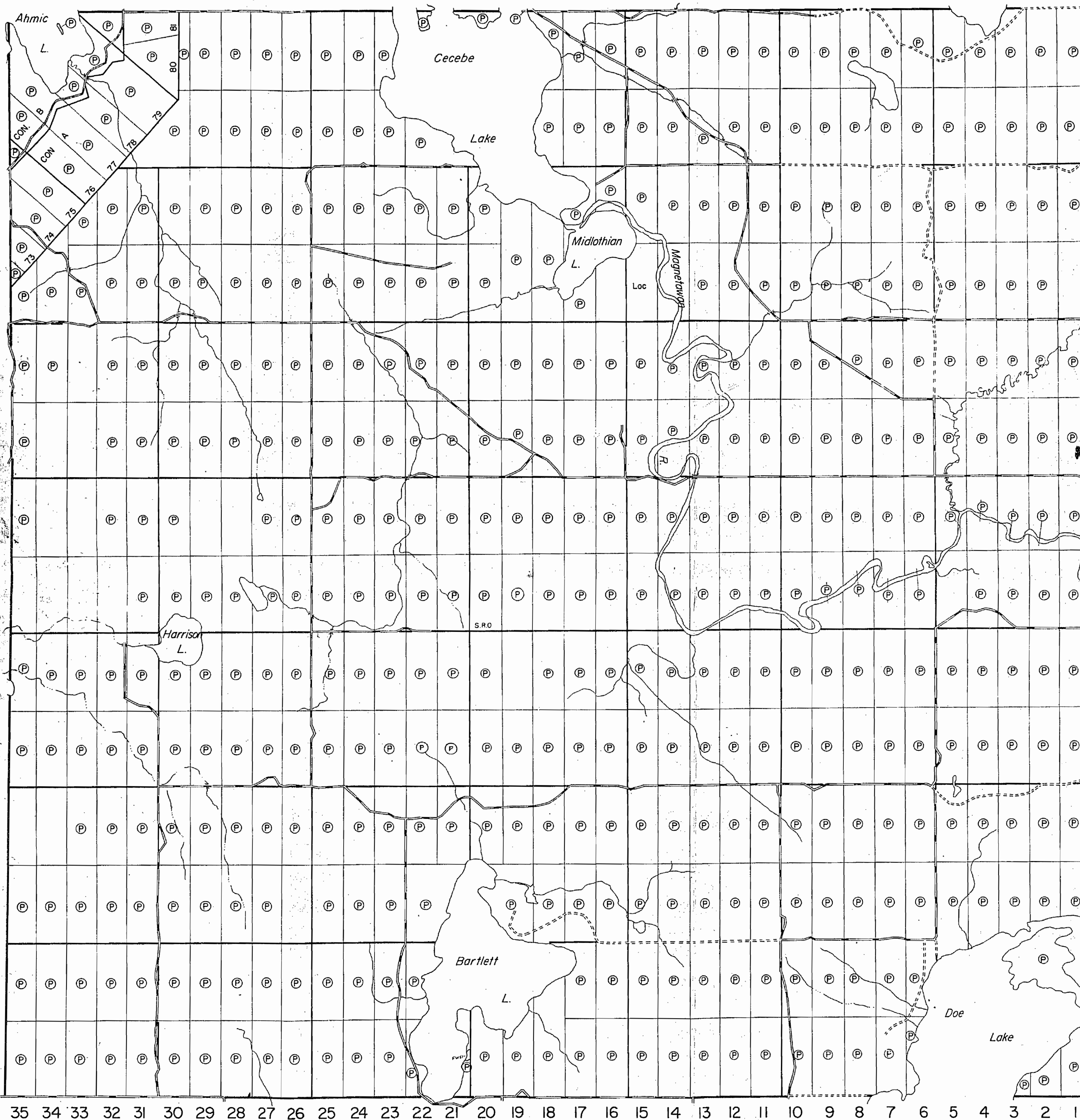
III

II

I

Armour Twp.

Spence Twp.



McMurrich Twp.



Chapman Twp.

THE TOWNSHIP  
OF

**RYERSON**

DISTRICT OF  
PARRY SOUND

EASTERN ONTARIO  
MINING DIVISION

SCALE: 1-INCH=40 CHAINS

LEGEND

PATENTED LAND	(P)
CROWN LAND SALE	C.S.
LEASES	(L)
LOCATED LAND	Loc.
LICENSE OF OCCUPATION	L.O.
MINING RIGHTS ONLY	M.R.O.
SURFACE RIGHTS ONLY	S.R.O.
ROADS	
IMPROVED ROADS	
KING'S HIGHWAYS	
RAILWAYS	
POWER LINES	
MARSH OR MUSKEG	
MINES	
CANCELLED	

NOTES

This Twp. Is Not To Be Used  
For Survey Purposes

400' Surface rights reservation around all lakes and  
rivers.

MINING LANDS -  
DATE OF ISSUE  
NOV 20 1975  
MINISTRY  
OF NATURAL RESOURCES

PLAN NO. M 97

MINISTRY OF NATURAL RESOURCES  
SURVEYS AND MAPPING

XIV

XIII

XII

XI

X

IX

VIII

VII

VI

V

IV

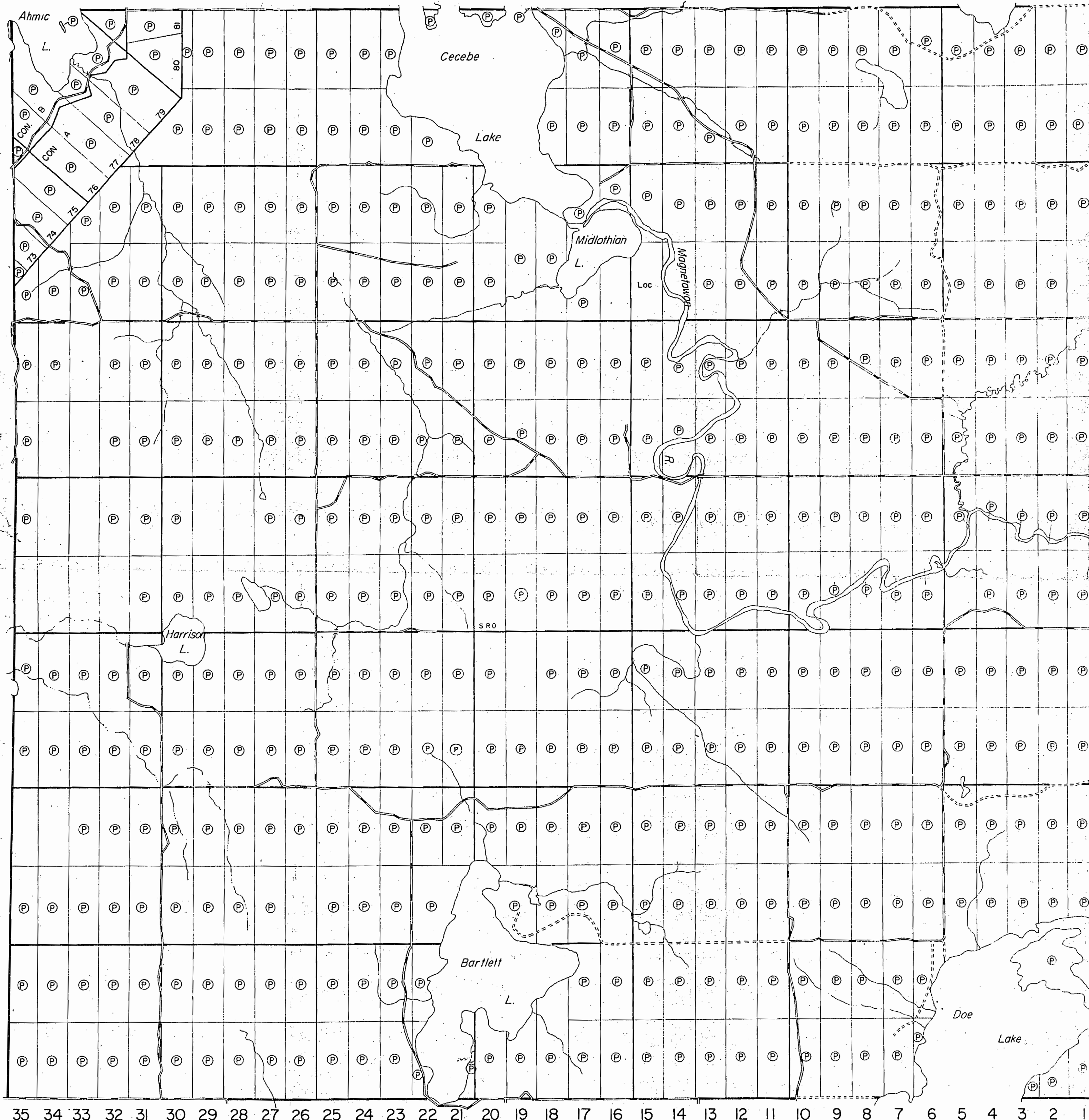
III

II

I

Armour Twp.

Spence Twp.



McMurrich Twp.



Chapman Twp.

THE TOWNSHIP OF  
OF

**RYERSON**

DISTRICT OF  
PARRY SOUND  
*M-197*  
EASTERN ONTARIO  
MINING DIVISION

SCALE: 1-INCH=40 CHAINS

LEGEND

PATENTED LAND	P
CROWN LAND SALE	C.S.
LEASES	L
LOCATED LAND	Loc.
LICENSE OF OCCUPATION	L.O.
MINING RIGHTS ONLY	M.R.O.
SURFACE RIGHTS ONLY	S.R.O.
ROADS	
IMPROVED ROADS	
KING'S HIGHWAYS	
RAILWAYS	
POWER LINES	
MARSH OR MUSKEG	
MINES	
CANCELLED	

NOTES

This Twp. Is Not To Be Used  
For Survey Purposes

400' Surface rights reservation around all lakes and  
rivers.

DATE OF ISSUE

AUG 22 1991

SURVEYS AND MAPPING  
BRANCH

PLAN NO. M-197

MINISTRY OF NATURAL RESOURCES

REVISED BY: A.P.I. B.A.N.

XIV

XIII

XII

XI

X

IX

VIII

VII

VI

V

IV

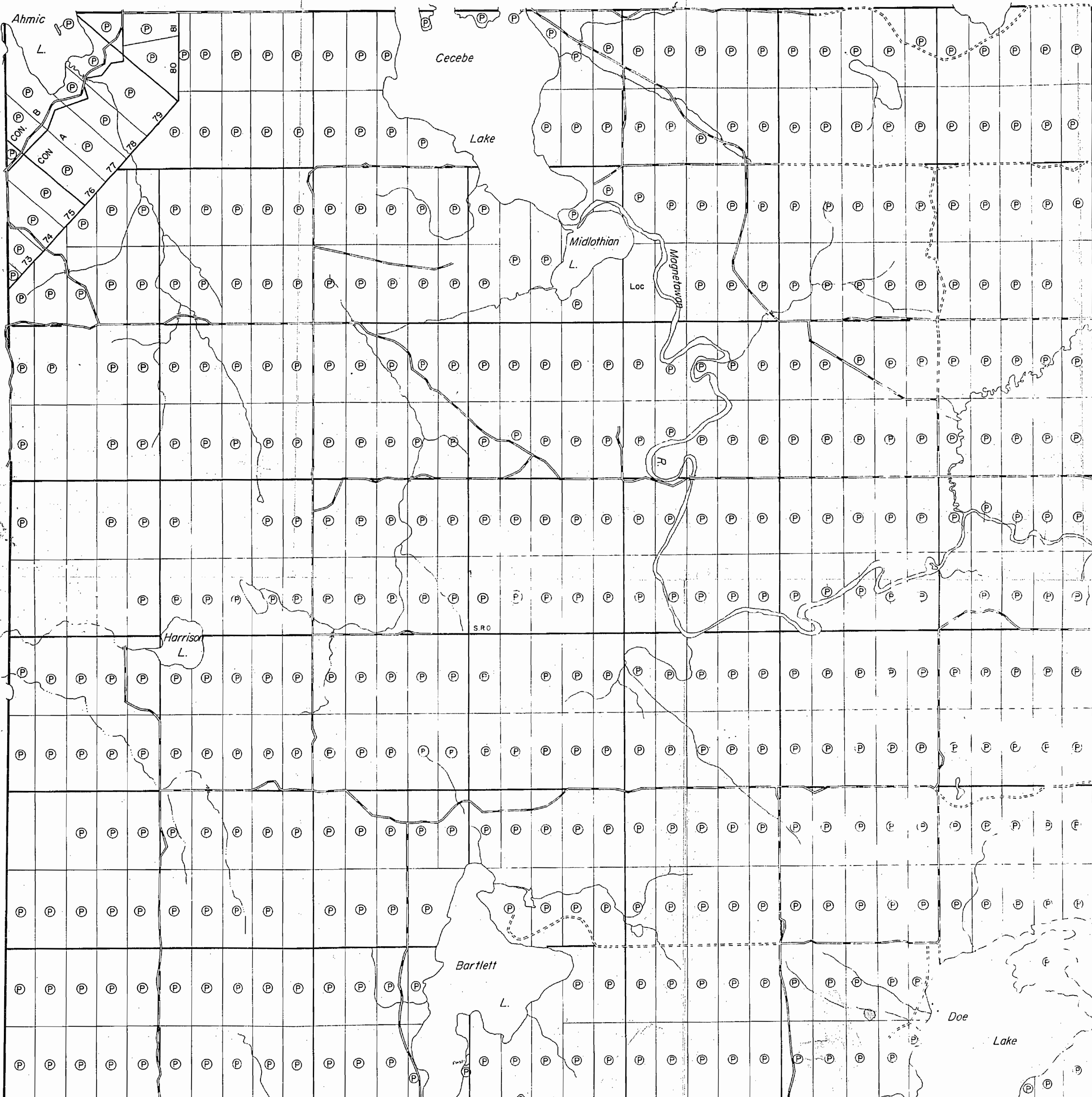
III

II

I

Armour Twp.

Spence Twp.

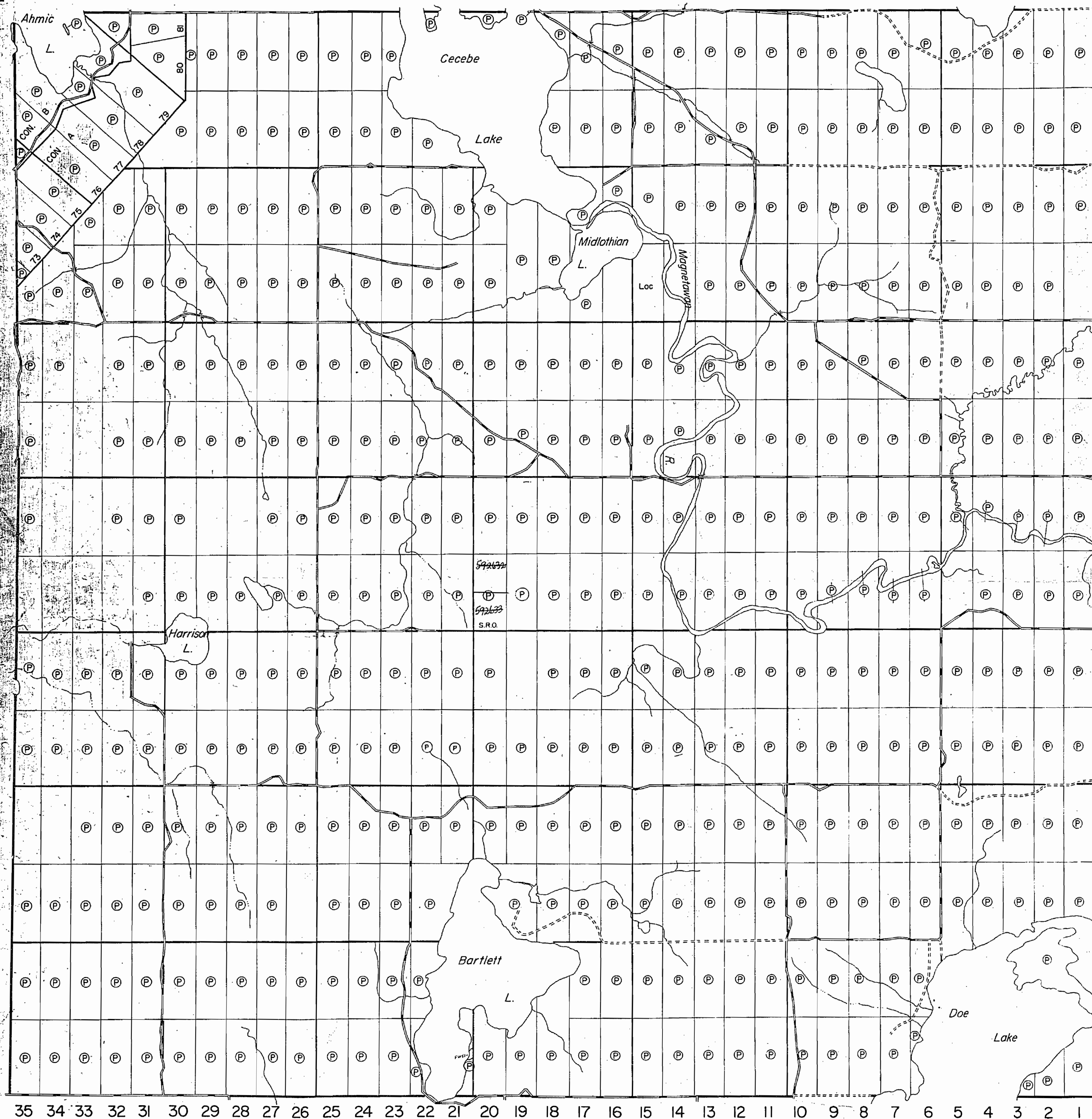


35 34 33 32 31 30 29 28 27 26 25 24 23 22 21 20 19 18 17 16 15 14 13 12 11 10 9 8 7 6 5 4 3 2 1

McMurrich Twp.



Chapman Twp.



THE TOWNSHIP  
D.M.  
Parry  
Sound  
OF "A"  
M-197  
**RYERSON**

DISTRICT OF  
PARRY SOUND

EASTERN ONTARIO  
MINING DIVISION

SCALE: 1-INCH=40 CHAINS

LEGEND

PATENTED LAND	(P)
CROWN LAND SALE	(C.S.)
LEASES	(L)
LOCATED LAND	(Loc.)
LICENSE OF OCCUPATION	(L.O.)
MINING RIGHTS ONLY	(M.R.O.)
SURFACE RIGHTS ONLY	(S.R.O.)
ROADS	(Road symbol)
IMPROVED ROADS	(Improved Road symbol)
KING'S HIGHWAYS	(King's Highway symbol)
RAILWAYS	(Railway symbol)
POWER LINES	(Power Line symbol)
MARSH OR MUSKEG	(Marsh/Muskeg symbol)
MINES	(Mine symbol)
CANCELLED	(Cancelled symbol)

NOTES

This Twp. Is Not To Be Used  
For Survey Purposes

400' Surface rights reservation around all lakes and  
rivers.

DATE OF ISSUE

JUL 23 1982

Ministry of Natural Resources  
TORONTO

PLAN NO. M-197

ONTARIO  
MINISTRY OF NATURAL RESOURCES  
SURVEYS AND MAPPING BRANCH

McMurrich Twp.



Chapman Twp.

THE TOWNSHIP  
'A' OF M-197

**RYERSON**

D.M. PARRY SOUND  
DISTRICT OF  
PARRY SOUND

EASTERN ONTARIO  
MINING DIVISION

SCALE: 1-INCH=40 CHAINS

LEGEND

PATENTED LAND  
CROWN LAND SALE  
LEASES  
LOCATED LAND  
LICENSE OF OCCUPATION  
MINING RIGHTS ONLY  
SURFACE RIGHTS ONLY  
ROADS  
IMPROVED ROADS  
KING'S HIGHWAYS  
RAILWAYS  
POWER LINES  
MARSH OR MUSKEG  
MINES  
CANCELLED

P  
C.S.  
L  
Loc.  
L.O.  
M.R.O.  
S.R.O.  
C

NOTES

This Twp. Is Not To Be Used  
For Survey Purposes

400' Surface rights reservation around all lakes and  
rivers.

DATE OF ISSUE  
JUL 23 1983  
Ministry of Natural Resources  
TORONTO

PLAN NO. M-197

ONTARIO  
MINISTRY OF NATURAL RESOURCES  
SURVEYS AND MAPPING BRANCH

XIV

XIII

XII

XI

X

IX

VIII

VII

VI

V

IV

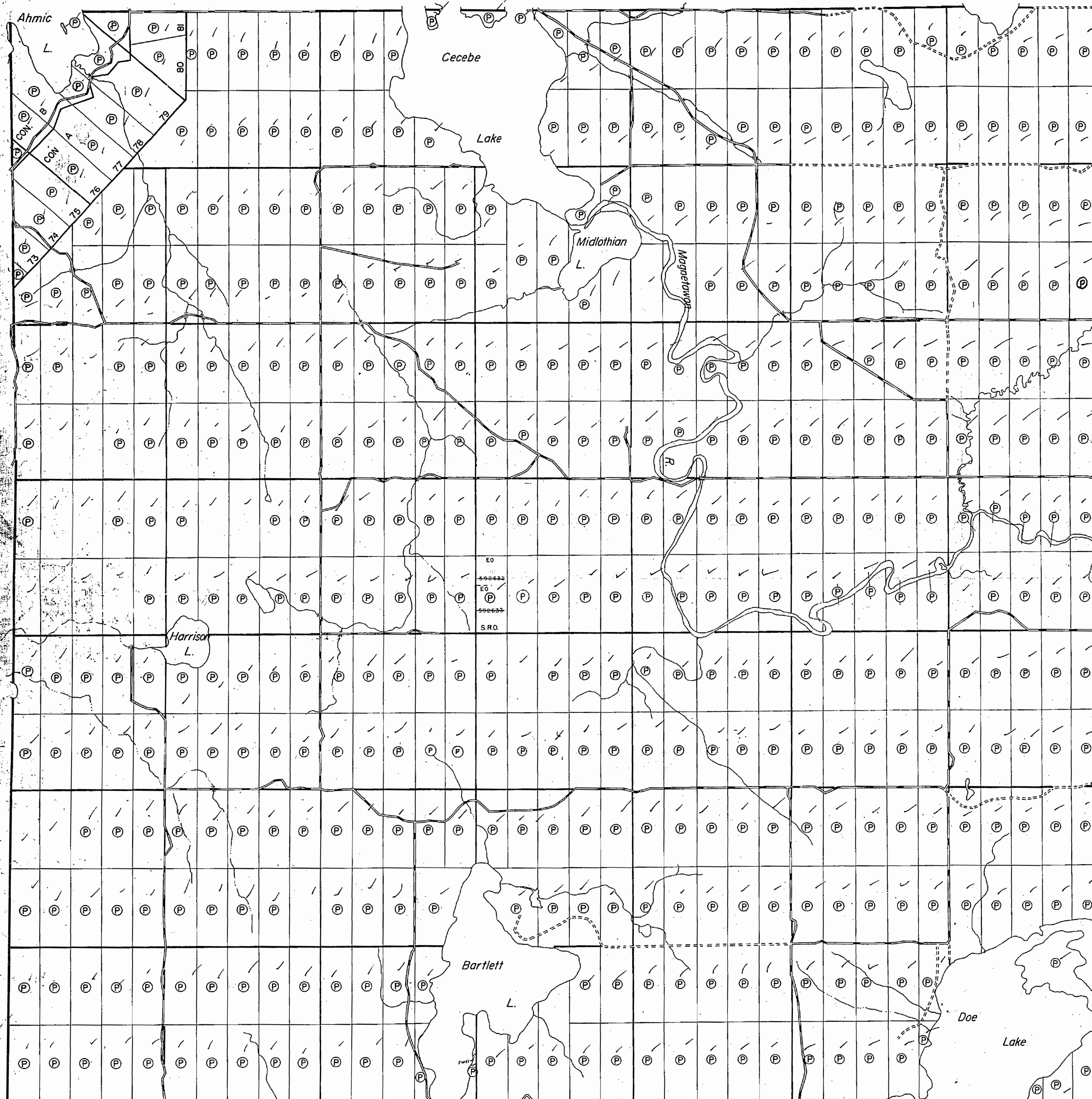
III

II

I

Armour Twp.

Spence Twp.



35 34 33 32 31 30 29 28 27 26 25 24 23 22 21 20 19 18 17 16 15 14 13 12 11 10 9 8 7 6 5 4 3 2 1

McMurrich Twp.



Chapman Twp.

THE TOWNSHIP  
A OF 1997

**RYERSON**

PARRY SOUND DISTRICT  
DISTRICT OF  
PARRY SOUND

**SOUTHERN ONTARIO**  
MINING DIVISION  
RESIDENT GEOLOGIST - DORSET  
SCALE: 1-INCH=40 CHAINS

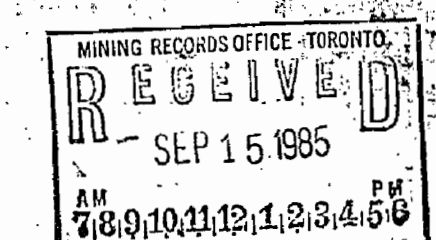
LEGEND

PATENTED LAND	Ⓟ
CROWN LAND SALE	C.S.
LEASES	Ⓛ
LOCATED LAND	Loc.
LICENSE OF OCCUPATION	L.O.
MINING RIGHTS ONLY	M.R.O.
SURFACE RIGHTS ONLY	S.R.O.
ROADS	—
IMPROVED ROADS	—
KING'S HIGHWAYS	—
RAILWAYS	—
POWER LINES	—
MARSH OR MUSKEG	—
MINES	Ⓜ
CANCELLED	C.

NOTES

This Twp. Is Not To Be Used  
For Survey Purposes

400' Surface rights reservation around all lakes and  
rivers.



PLAN NO. M-197

ONTARIO  
MINISTRY OF NATURAL RESOURCES  
SURVEYS AND MAPPING BRANCH

XIV

XIII

XII

XI

X

IX

VIII

VII

VI

V

IV

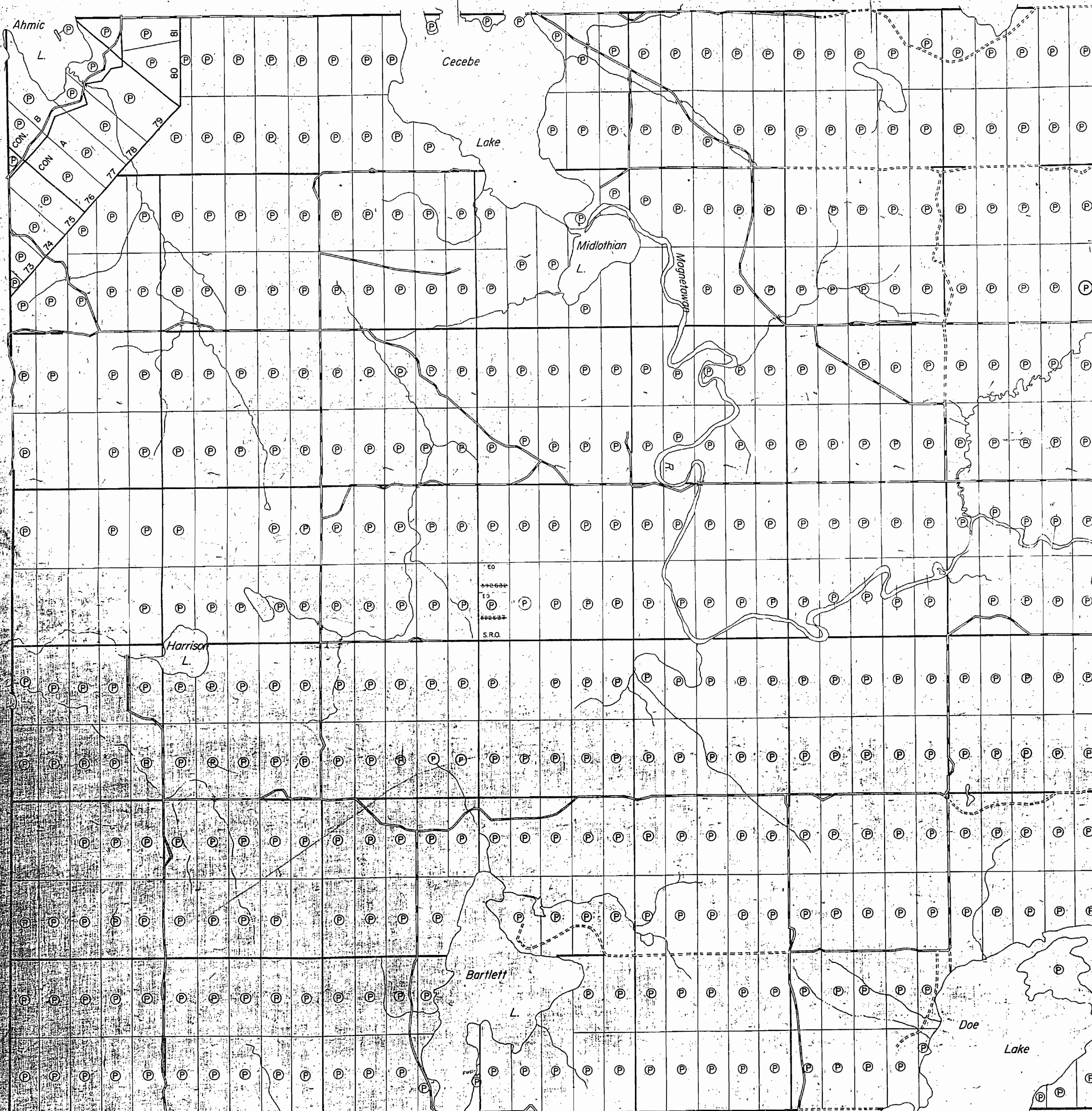
III

II

I

Armour Twp.

Spence Twp.

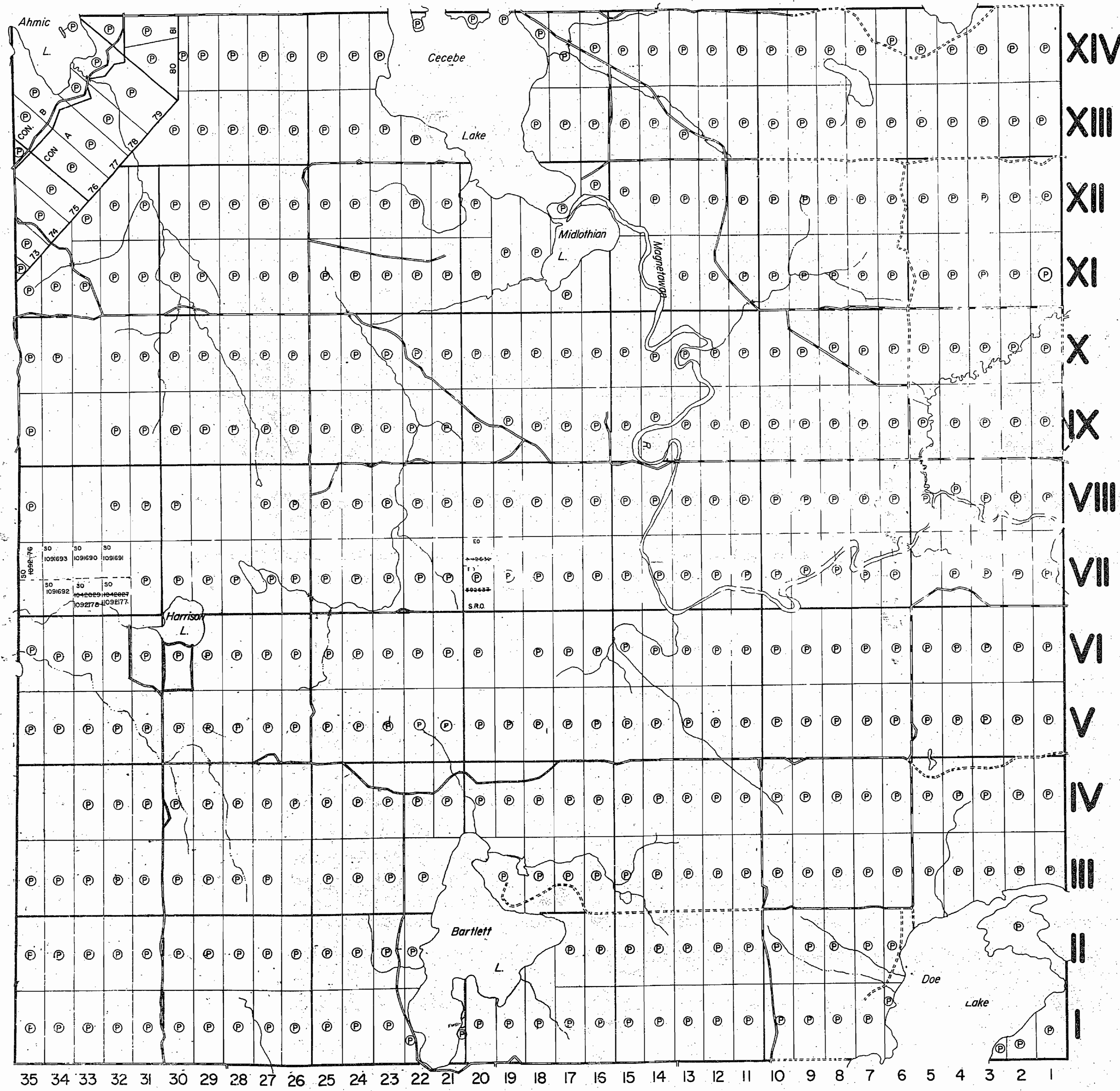


McMurrich Twp.





Chapman Twp.



THE TOWNSHIP  
OF

**RYERSON**

DISTRICT OF  
PARRY SOUND

**SOUTHERN ONTARIO  
MINING DIVISION**

SCALE: 1-INCH=40 CHAINS

LEGEND

PATENTED LAND	Ⓟ
CROWN LAND SALE	C.S.
LEASES	Ⓛ
LOCATED LAND	Loc.
LICENSE OF OCCUPATION	L.O.
MINING RIGHTS ONLY	M.R.O.
SURFACE RIGHTS ONLY	S.R.O.
ROADS	—
IMPROVED ROADS	—
KING'S HIGHWAYS	—
RAILWAYS	—
POWER LINES	—
MARSH OR MUSKEG	—
MINES	⚡
CANCELLED	C

NOTES

This Twp. Is Not To Be Used  
For Survey Purposes

400' Surface rights reservation around all lakes and rivers.

DATE OF ISSUE

JUN - 1 1992

SOUTHERN ONTARIO  
MINING DIVISION

THE INFORMATION THAT  
APPEARS ON THIS MAP  
HAS BEEN COMPILED  
FROM VARIOUS SOURCES,  
AND ACCURACY IS NOT  
GUARANTEED. THOSE  
WISHING TO STAKE MIN-  
ING CLAIMS SHOULD CON-  
SULT WITH THE MINING  
RECORDS, MINISTRY OF  
NORTHERN DEVELOP-  
MENT AND MINES, FOR AD-  
DITIONAL INFORMATION  
ON THE STATUS OF THE  
LANDS SHOWN HEREON.

PLAN NO. M-197

ONTARIO  
MINISTRY OF NATURAL RESOURCES  
SURVEYS AND MAPPING BRANCH

McMurrich Twp.