

SABASKOSING BAY
(LAKE OF THE WOODS)
DISTRICT OF KENORA

KENORA MINING DIVISION
SCALE: 1 INCH = 40 CHAINS

LEGEND

PATENTED LAND	⊙
CROWN LAND SALE LEASES	⊙
LOCATED LAND	Loc.
LICENSE OF OCCUPATION	L.O.
MINING RIGHTS ONLY	MRQ
SURFACE RIGHTS ONLY	SRQ
ROADS	—
IMPROVED ROADS	—
KING'S HIGHWAYS	—
RAILWAYS	—
POWER LINES	—
MARSH OR MUSKEG	—
MINES	X
CANCELLED	C

NOTES

400' Reserve around all lakes & rivers to Dept. of Lands & Forests.

Flooding rights reserved up to 106'4" on all Lands bordering on Lake of the Woods.

Islands in Lake of the Woods withdrawn from staking under Sect. 37 Sub. C. File 67051

RECEIVED
APR 24 1961
KENORA MINING DIV.

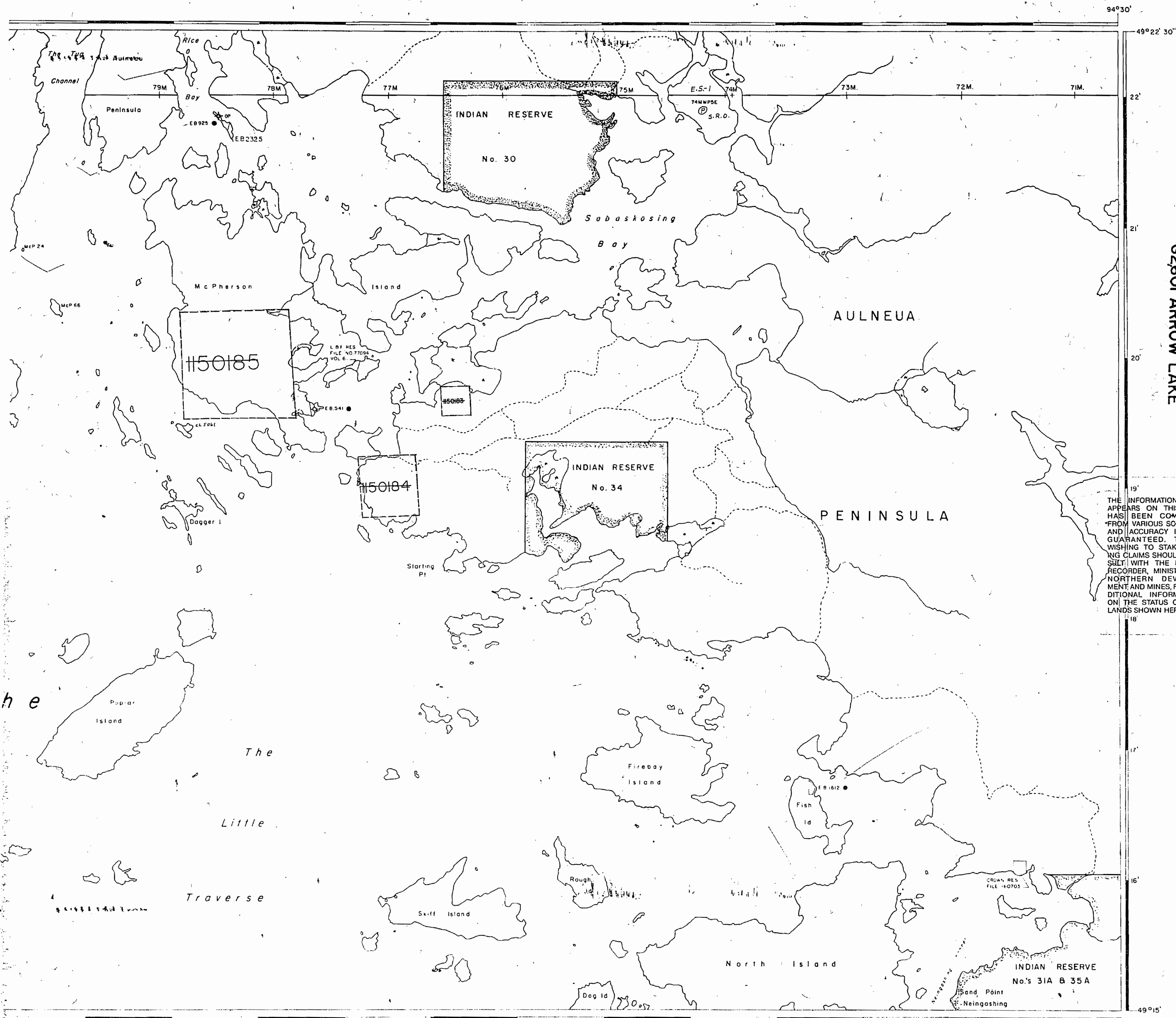
**No Quarry Permits on Aulneau Peninsula Falcon Island.*

Obsolete Map 10/84

52E7
PLAN NO. **M.2643**
DEPARTMENT OF MINES
— ONTARIO —

Wilderness area - Massacre Island - (78) - See RES.W. 10/29/60 Page 3073 Ont. Gazette

G2602 ASTRON BAY



LEGEND

- HIGHWAY AND ROUTE No. 1
- OTHER ROADS
- TRAILS
- SURVEYED LINES:
 - TOWNSHIPS, BASE LINES, ETC.
 - LOTS, MINING CLAIMS, PARCELS, ETC.
- UNSURVEYED LINES:
 - LOT LINES
 - PARCEL BOUNDARY
 - MINING CLAIMS ETC.
- RAILWAY AND RIGHT OF WAY
- UTILITY LINES
- NON-PERENNIAL STREAM
- FLOODING OR FLOODING RIGHTS
- SUBDIVISION OR COMPOSITE PLAN
- RESERVATIONS
- ORIGINAL SHORELINE
- MARSH OR MUSKEG
- MINES
- TRAVERSE MONUMENT
- TOURIST CAMPS (OP - OUTPOST)

DISPOSITION OF CROWN LANDS

TYPE OF DOCUMENT	SYMBOL
PATENT, SURFACE & MINING RIGHTS	●
SURFACE RIGHTS ONLY	○
MINING RIGHTS ONLY	◐
LEASE, SURFACE & MINING RIGHTS	◑
SURFACE RIGHTS ONLY	◒
MINING RIGHTS ONLY	◓
LICENCE OF OCCUPATION	◔
ORDER-IN-COUNCIL	OC
RESERVATION	⊙
CANCELLED	⊘
SAND & GRAVEL	⊙

NOTE: MINING RIGHTS IN PARCELS PATENTED PRIOR TO MAY 6, 1912, VESTED IN ORIGINAL PATENTEES BY THE PUBLIC LANDS ACT, R.S.O. 1970, CHAP. 380, SEC. 63, SUBSEC. 1.

REFERENCES

AREAS WITHDRAWN FROM DISPOSITION

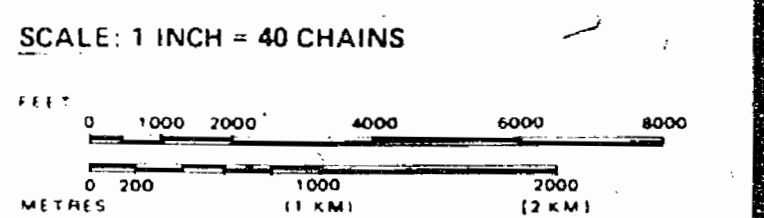
- M.R.O. - MINING RIGHTS ONLY
- S.R.O. - SURFACE RIGHTS ONLY
- M.+S. - MINING AND SURFACE RIGHTS

Description	Order No.	Date	Disposition	File

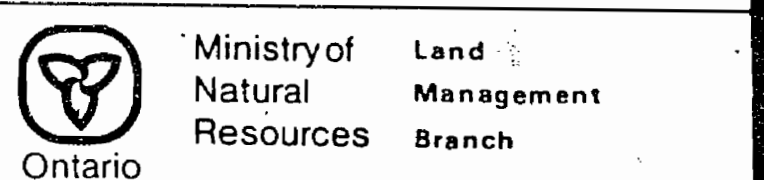
THE INFORMATION THAT APPEARS ON THIS MAP HAS BEEN COMPILED FROM VARIOUS SOURCES, AND ACCURACY IS NOT GUARANTEED. THOSE WISHING TO STAKE MINING CLAIMS SHOULD CONSULT WITH THE MINING RECORDER, MINISTRY OF NORTHERN DEVELOPMENT AND MINES, FOR ADDITIONAL INFORMATION ON THE STATUS OF THE LANDS SHOWN HEREON.

MINING RIGHTS RESERVED
 MAY 10 1984
 78010110 123 456
Effective as shown

FLOODING
 FLOODING RIGHT RESERVED TO 1066 FEET ABOVE MEAN SEA LEVEL ON ALL LANDS BORDERING ON LAKE OF THE WOODS



AREA **SABASKOSING BAY**
 (LAKE OF THE WOODS)
 M.N.R. ADMINISTRATIVE DISTRICT
KENORA
 MINING DIVISION
KENORA
 LAND TITLES / REGISTRY DIVISION
KENORA



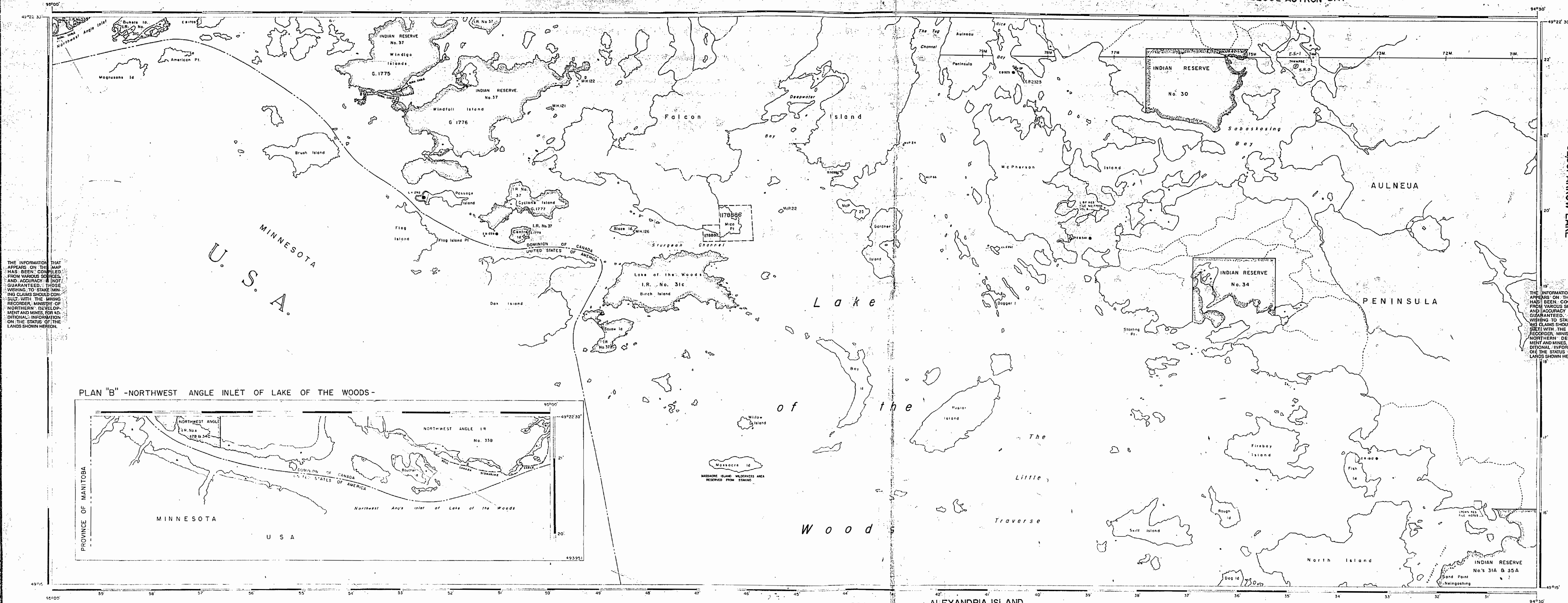
Date: FEBRUARY, 1984. Number: M-2643 G-2640

ALEXANDRIA ISLAND

SABASKOSING BAY AREA G 264C

G2632 MONUMENT BAY

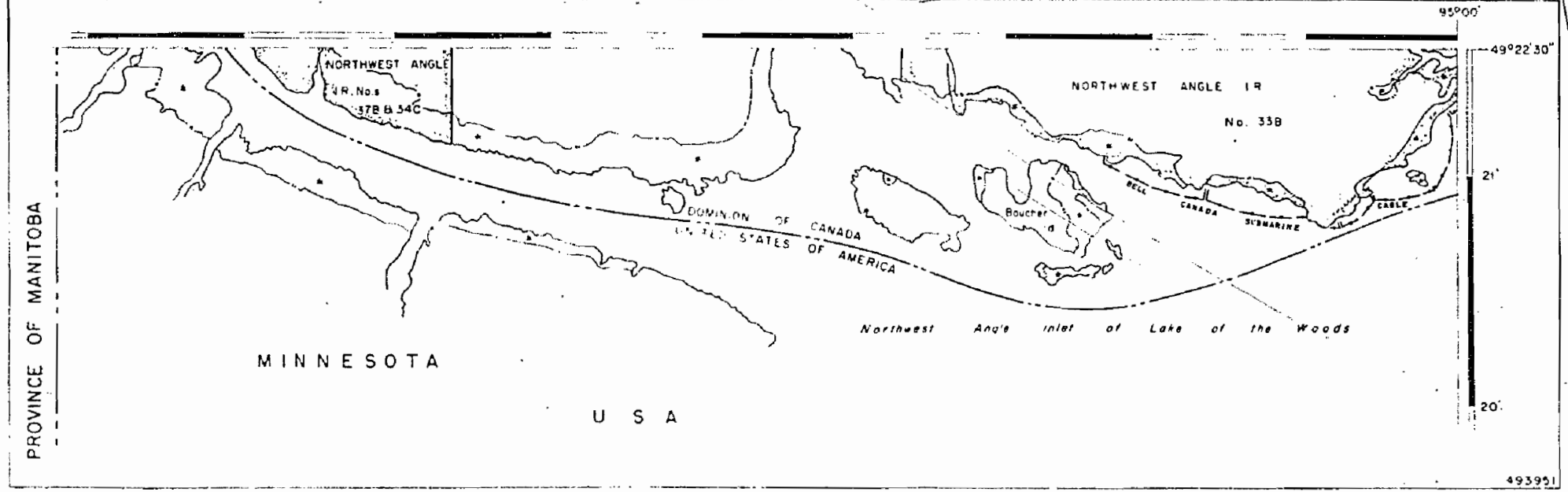
G2602 ASTRON BAY



THE INFORMATION THAT APPEARS ON THIS MAP HAS BEEN COMPILED FROM VARIOUS SOURCES AND ACCURACY IS NOT GUARANTEED. THOSE WISHING TO STAKE MINING CLAIMS SHOULD CONSULT WITH THE MINING RECORDER, MINISTRY OF NORTHERN DEVELOPMENT AND MINES, FOR ADDITIONAL INFORMATION ON THE STATUS OF THE LANDS SHOWN HEREON.

THE INFORMATION THAT APPEARS ON THIS MAP HAS BEEN COMPILED FROM VARIOUS SOURCES AND ACCURACY IS NOT GUARANTEED. THOSE WISHING TO STAKE MINING CLAIMS SHOULD CONSULT WITH THE MINING RECORDER, MINISTRY OF NORTHERN DEVELOPMENT AND MINES, FOR ADDITIONAL INFORMATION ON THE STATUS OF THE LANDS SHOWN HEREON.

PLAN "B" - NORTHWEST ANGLE INLET OF LAKE OF THE WOODS -



LEGEND

- HIGHWAY AND ROUTE NO.
- OTHER ROADS
- TRAILS
- SURVEYED LINES
- TOWNSHIPS, BASE LINE, ETC.
- LOTS, MINING CLAIMS, PARCELS, ETC.
- UNSURVEYED LINES
- LOT LINES
- PARCEL BOUNDARY
- MINING CLAIMS, ETC.
- RAILWAY AND RIGHT OF WAY
- UTILITY LINES
- NON-PERENNIAL STREAM
- FLOODING OR FLOODING RIGHTS
- SUBDIVISION OR COMPOSITE PLAN
- RESERVATIONS
- ORIGINAL SHORELINE
- MARSH OR MUSKEG
- MINES
- TRAVEL MONUMENT
- TOURIST CAMPS (OP-OUTPOST)


DISPOSITION OF CROWN LANDS

TYPE OF DOCUMENT	SYMBOL
PATENT, SURFACE & MINING RIGHTS	○
" SURFACE RIGHTS ONLY	○
" MINING RIGHTS ONLY	○
LEASE, SURFACE & MINING RIGHTS	□
" SURFACE RIGHTS ONLY	□
" MINING RIGHTS ONLY	□
LICENCE OF OCCUPATION	○
ORDER-IN-COUNCIL	○
RESERVATION	○
CANCELLED	○
SAND & GRAVEL	○

NOTE: MINING RIGHTS IN PARCELS PATENTED PRIOR TO MAY 1, 1915, VARY IN ORIGINAL PATENTS BY THE PUBLIC LANDS ACT, R.S.O. 1910, CHAP. 280, SEC. 83, SUBSEC. 1.

REFERENCES


AREAS WITHDRAWN FROM DISPOSITION	Disposition	Order No.	Date	Description	File
M.R.O. - MINING RIGHTS ONLY					
S.R.O. - SURFACE RIGHTS ONLY					
M. & S. - MINING AND SURFACE RIGHTS					



FLOODING

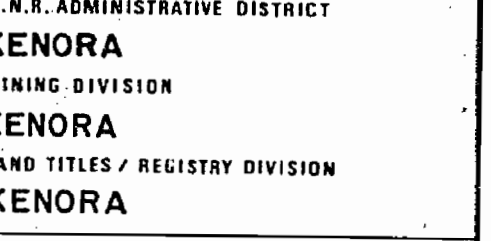
FLOODING RIGHT RESERVED TO 1000 FEET ABOVE MEAN SEA LEVEL ON ALL LANDS HOLDING ON LAKE OF THE WOODS.

SCALE: 1 INCH = 40 CHAINS



AREA SABASKOSING BAY (LAKE OF THE WOODS)

M.N.R. ADMINISTRATIVE DISTRICT
KENORA
MINING DIVISION
KENORA
LAND TITLES / REGISTRY DIVISION
KENORA



Date: FEBRUARY, 1984

M-2643

G-2640

SABASKOSING BAY AREA G 264C