
3067
1943
SAGANAGONS LAKE
MOWE LAKE
KENORA
FORT FRANCES MINING DIVISION - DISTRICT OF THUNDER BAY
PORT ARTHUR MINING DIVISION - DISTRICT OF THUNDER BAY
Northeast Arm
North Channell
SAGANAGA LAKE
Curran Bay
Moose Bay
Northern Light Falls
WANTELTO LAKE
Boundary
Between
CANADA
U.S.A.
International
Saganaga Falls
Horsetail Rapids
Rocky Pt
Gold Is
MARABOEUF LAKE
SPOON LAKE
South Arm
Trout Bay
PORT ARTHUR RECEIVED MINING DIVISION
M1878
MAP 23.B
Saganaga L. area

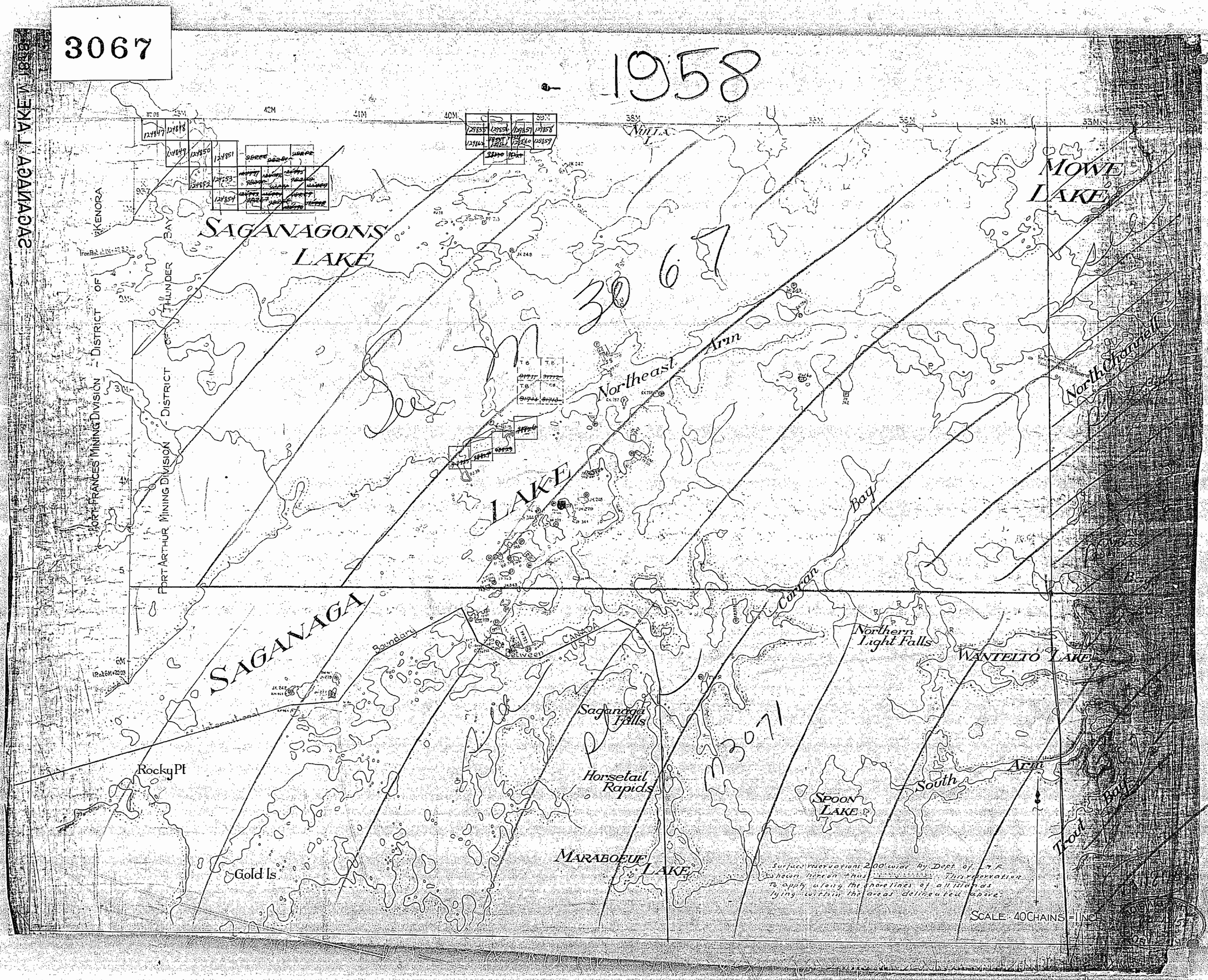
3067
1958
SAGANAGA LAKE
SAGANAGONS LAKE
MOWE LAKE
Northeast Arm
North Channel
Bay
Corran
Northern Light Falls
WANTELTO LAKE
Saganaga Falls
Horsetail Rapids
SPOON LAKE
South Arm
Trout Bay
MARABOEUF LAKE
Rocky Pt
Gold Is
Boundary
Between
CANADA
U.S.A.
International
PORT ARTHUR MINING DIVISION - DISTRICT OF THUNDER BAY
PORT FRANCES MINING DIVISION - DISTRICT OF KENORA
Surface reservations 200' wide by Dept. of L & F shown hereon thus ..... This reservation to apply along the shorelines of all islands lying within the areas delineated above.
SCALE: 40 CHAINS = 1 INCH

3067

Powell Lake - M.2295

Kawnipi Lake - M.2355

Titmarsh Lake - M.2626

AREA OF

SAGANAGONS LAKE

DISTRICT OF
RAINY RIVER - THUNDER BAY

FORT FRANCES - PORT ARTHUR
MINING DIVISION

SCALE: 1-INCH = 40 CHAINS

LEGEND

PATENTED LAND	(P)
CROWN LAND SALE	C.S.
LEASES	(L)
LOCATED LAND	Loc.
LICENSE OF OCCUPATION	L.O.
MINING RIGHTS ONLY	M.R.O.
SURFACE RIGHTS ONLY	S.R.O.
ROADS	
IMPROVED ROADS	
KING'S HIGHWAYS	
RAILWAYS	
POWER LINES	
MARSH OR MUSKEG	
MINES	
CANCELLED	C.

NOTES

400' surface rights reservation around all lakes and rivers.

Summer resort locations patented for surface rights only shown thus ⊕

Flooding

Flooding rights reserved to contour elev. 1431' on lands bordering on Saganaga Lake.
File: 4922.

(1) INCLUDE RAILWAY PORTAGE - 500 LONG
2'x12' CABIN

1967

PLAN NO. M.3067

DEPARTMENT OF MINES
— ONTARIO —

483904

Powell Lake - G-549

Kawnipi Lake - G-534

Tifmarsh Lake -

Granite Lake G-

483904

REFERENCES

AREAS WITHDRAWN FROM DISPOSITION

S.R. - SURFACE RIGHTS M.R. - MINING RIGHTS

Description	Order No.	Days	Disposition	File
(S)		1/2	31/12/	
(S) (M)	MINING & SURFACE RIGHTS WITHDRAWN FROM STAKING ORDER W-7E-0193, 93.01/PRESCRIBED BURN			

NOTICE:
The information that appears on this map has been compiled from various sources and accuracy is not guaranteed. Those wishing to stake mining claims should consult with the Mining Recorder, Ministry of Northern Development and Mines, for additional information on the status of the lands shown hereon.

Flooding

Flooding rights reserved to contour elev. 1437 on lands bordering on Saganaga Lake.

File - 4522

LEGEND

- HIGHWAY AND ROUTE No.
- OTHER ROADS
- TRAILS
- SURVEYED LINES
  - TOWNSHIPS, BASE LINES, ETC.
  - LOTS, MINING CLAIMS, PARCELS, ETC.
- UNSURVEYED LINES
  - LOT LINES
  - PARCEL BOUNDARY
  - MINING CLAIMS ETC.
- RAILWAY AND RIGHT OF WAY
- UTILITY LINES
- NON PERENNIAL STREAM
- FLOODING OR FLOODING RIGHTS
- SUBDIVISION OR COMPOSITE PLAN
- RESERVATIONS
- ORIGINAL SHORELINE
- MARSH OR MUSKEG
- MINES
- TRAVERSE MONUMENT

DISPOSITION OF CROWN LANDS

TYPE OF DOCUMENT	SYMBOL
PATENT, SURFACE & MINING RIGHTS	P
" , SURFACE RIGHTS ONLY	P
" , MINING RIGHTS ONLY	P
LEASE, SURFACE & MINING RIGHTS	L
" , SURFACE RIGHTS ONLY	L
" , MINING RIGHTS ONLY	L
LICENCE OF OCCUPATION	LO
ORDER-IN-COUNCIL	OC
RESERVATION	R
CANCELLED	C
SAND & GRAVEL	S/G

LAND USE PERMITS FOR COMMERCIAL TOURISM OUTPOST CAMPS

NOTE: MINING RIGHTS IN PARCELS PATENTED PRIOR TO MAY 6, 1913, VESTED IN ORIGINAL PATENTEE BY THE PUBLIC LANDS ACT, R.S.O. 1970, CHAP. 380, SEC. 63, SUBSEC. 1

SCALE: 1 INCH = 40 CHAINS

FEET 0 1000 2000 4000 6000 8000

METRES 0 200 1000 (1 KM) 2000 (2 KM)

AREA
SAGANAGONS LAKE

M.N.R. ADMINISTRATIVE DISTRICT
ATIKOKAN/THUNDER BAY

MINING DIVISION
THUNDER BAY

LAND TITLES / REGISTRY DIVISION
RAINY RIVER/THUNDER BAY

Ministry of Natural Resources — Land Management Branch
Ontario

Out of Service Sept. 2/93.

Date DECEMBER, 1981

Number **G-555**

Powell Lake - G-549

Kawnipi Lake - G-534

Titmarsh Lake - G-771

Granite Lake G- 2518

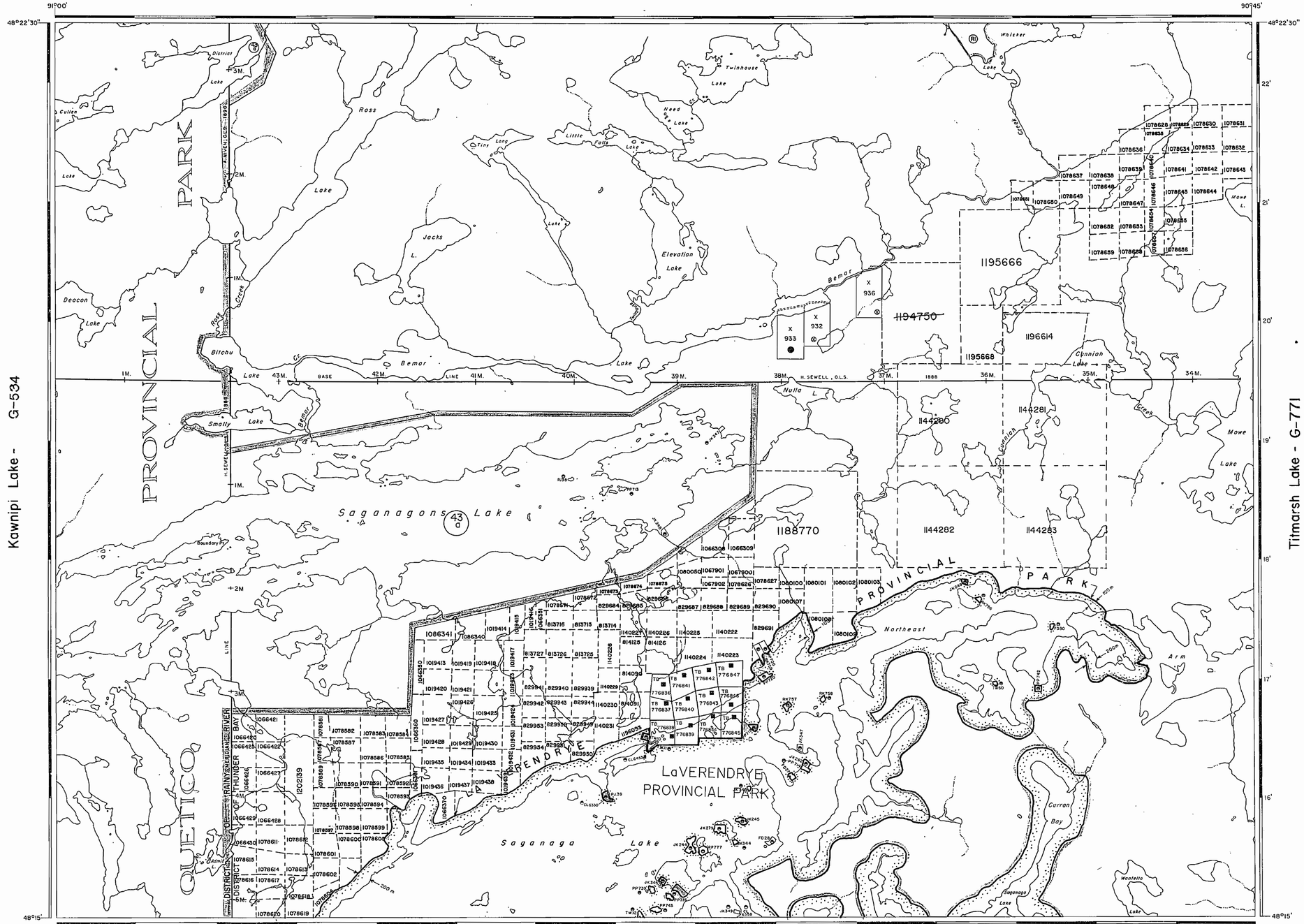

b.k.

483904

REFERENCES

AREAS WITHDRAWN FROM DISPOSITION

S.R. – SURFACE RIGHTS M.R. –MINING RIGHTS

	Description	Order No.	Date	Disposition	File
(R)	SURFACE AND MINING RIGHTS WITHDRAWN FROM STAKING. ORDER W-TB-01/93, JAN. 19/93. PRESCRIBED BURN.				
(P)	SURFACE AND MINING RIGHTS WITHDRAWN FROM STAKING. ORDER W-41/73, AUG. 31/73. PROVINCIAL PARK.				

NOTICE:
The information that appears on this map has been compiled from various sources, and accuracy is not guaranteed. Those wishing to stake mining claims should consult with the Mining Recorder, Ministry of Northern Development and Mines, for additional information on the status of the lands shown hereon.

Flooding

Flooding rights reserved to contour elev. 1437 on lands bordering on Saganaga Lake.

File -4922

LEGEND

- HIGHWAY AND ROUTE No.
- OTHER ROADS
- TRAILS
- SURVEYED LINES
  - TOWNSHIPS, BASE LINES, ETC.
  - LOTS, MINING CLAIMS, PARCELS, ETC.
- UNSURVEYED LINES
  - LOT LINES
  - PARCEL BOUNDARY
  - MINING CLAIMS ETC.
- RAILWAY AND RIGHT OF WAY
- UTILITY LINES
- NON PERENNIAL STREAM
- FLOODING OR FLOODING RIGHTS
- SUBDIVISION OR COMPOSITE PLAN
- RESERVATIONS
- ORIGINAL SHORELINE
- MARSH OR MUSKEG
- MINES
- TRAVERSE MONUMENT

DISPOSITION OF CROWN LANDS

TYPE OF DOCUMENT	SYMBOL
PATENT, SURFACE & MINING RIGHTS	●
" , SURFACE RIGHTS ONLY	◒
" , MINING RIGHTS ONLY	◒
LEASE, SURFACE & MINING RIGHTS	■
" , SURFACE RIGHTS ONLY	■
" , MINING RIGHTS ONLY	■
LICENCE OF OCCUPATION	▼
ORDER-IN-COUNCIL	OC
RESERVATION	(R)
CANCELLED	⊗
SAND & GRAVEL	(S)

LAND USE PERMITS FOR COMMERCIAL TOURISM, OUTPOST CAMPS ▽

NOTE: MINING RIGHTS IN PARCELS PATENTED PRIOR TO MAY 6, 1913, VESTED IN ORIGINAL PATENTEE BY THE PUBLIC LANDS ACT, R.S.O. 1970, CHAP. 380, SEC. 63, SUBSEC 1.

SCALE: 1 INCH = 40 CHAINS

FEET 0 1000 2000 4000 6000 8000

METRES 0 200 1000 2000 (1 KM) (2 KM)

AREA
SAGANAGONS LAKE

M.N.R. ADMINISTRATIVE DISTRICT
ATIKOKAN/THUNDER BAY

MINING DIVISION
THUNDER BAY

LAND TITLES / REGISTRY DIVISION
RAINY RIVER/THUNDER BAY

Ontario Ministry of Natural Resources — Land Management Branch

Date DECEMBER, 1981
In Service Aug. 3/93.

Number
G-555

RECEIVED
THUNDER BAY
MINING DIVISION
'94 MAY 17 PM 3 50

MAY 17, 1994
G-555

Powell Lake - G-549

Kawnipi Lake - G-534

Titmarsh Lake - G-771

Granite Lake G- 2518

91°00' 90°45' 48°22'30" 48°15'

PROVINCIAL PARK

QUEBEC

LaVERENDRYE PROVINCIAL PARK

Saganagons Lake

Saganaga Lake

Lake Temiskaming - Rainy River Boundary

Lake of the Woods District

Rainy River District

Thunder Bay District

Kenora District

Cunnian Lake

Curran Bay

Northeast Arm

Mowe Lake

Whisker Lake

Twinhouse Lake

Need Lake

Little Falls Lake

Tiny Lake

Long Lake

Ross Lake

Jacks L.

Elevation Lake

Deacon Lake

Bitchu Lake

Smally Lake

Nulla L.

Wanetta Lake

Gagnagagon Lake

Ross Creek

Bitchu Creek

Bemar Creek

Cunnian Creek

Mowe L.

Base Line

H. Sewell, O.L.S. 1888

1M. 2M. 3M. 4M. 5M. 6M.

36M. 37M. 38M. 39M. 40M. 41M. 42M. 43M.

22' 21' 20' 19' 18' 17' 16' 15'

43 a

200 m

Boundary Pt.

Admiralty Inlet

REFERENCES

AREAS WITHDRAWN FROM DISPOSITION

S.R. – SURFACE RIGHTS M.R. – MINING RIGHTS

	Description	Order No.	Date	Disposition	File
(R)	SURFACE AND MINING RIGHTS WITHDRAWN FROM STAKING.	ORDER W-TB-01/93, JAN. 19/93.		PRESCRIBED BURN.	
(4)	SURFACE AND MINING RIGHTS WITHDRAWN FROM STAKING.	ORDER W-41/73, AUG. 31/73.		PROVINCIAL PARK.	

NOTICE:
The information that appears on this map has been compiled from various sources, and accuracy is not guaranteed. Those wishing to stake mining claims should consult with the Mining Recorder, Ministry of Northern Development and Mines, for additional information on the status of the lands shown hereon.

Flooding

Flooding rights reserved to contour elev. 1437 on lands bordering on Saganaga Lake.

File - 4922

LEGEND

- HIGHWAY AND ROUTE No.
- OTHER ROADS
- TRAILS
- SURVEYED LINES
  - TOWNSHIPS, BASE LINES, ETC.
  - LOTS, MINING CLAIMS, PARCELS, ETC.
- UNSURVEYED LINES
  - LOT LINES
  - PARCEL BOUNDARY
  - MINING CLAIMS ETC.
- RAILWAY AND RIGHT OF WAY
- UTILITY LINES
- NON PERENNIAL STREAM
- FLOODING OR FLOODING RIGHTS
- SUBDIVISION OR COMPOSITE PLAN
- RESERVATIONS
- ORIGINAL SHORELINE
- MARSH OR MUSKEG
- MINES
- TRAVERSE MONUMENT

DISPOSITION OF CROWN LANDS

TYPE OF DOCUMENT	SYMBOL
PATENT, SURFACE & MINING RIGHTS	●
" SURFACE RIGHTS ONLY	◒
" MINING RIGHTS ONLY	◒
LEASE, SURFACE & MINING RIGHTS	■
" SURFACE RIGHTS ONLY	▣
" MINING RIGHTS ONLY	▣
LICENCE OF OCCUPATION	▼
ORDER-IN-COUNCIL	OC
RESERVATION	(R)
CANCELLED	⊗
SAND & GRAVEL	(S)

LAND USE PERMITS FOR COMMERCIAL TOURISM, OUTPOST CAMPS

NOTE: MINING RIGHTS IN PARCELS PATENTED PRIOR TO MAY 6, 1913, VESTED IN ORIGINAL PATENTEE BY THE PUBLIC LANDS ACT, R.S.O. 1970, CHAP. 380, SEC. 63, SUBSEC. 1.

SCALE: 1 INCH = 40 CHAINS

FEET 0 1000 2000 4000 6000 8000

METRES 0 200 1000 2000 (1 KM)

Thunder Bay Mining Division

RECEIVED
JUL 2 6 1996

AREA
SAGANAGONS LAKE

M.N.R. ADMINISTRATIVE DISTRICT
ATIKOKAN/THUNDER BAY

MINING DIVISION
THUNDER BAY

LAND TITLES / REGISTRY DIVISION
RAINY RIVER/THUNDER BAY

Ministry of Natural Resources — Land Management Branch — Ontario

Date DECEMBER, 1981

In Service Aug. 3/93.

Number G-555

483904

JUL 24, 1996
G-555

3067

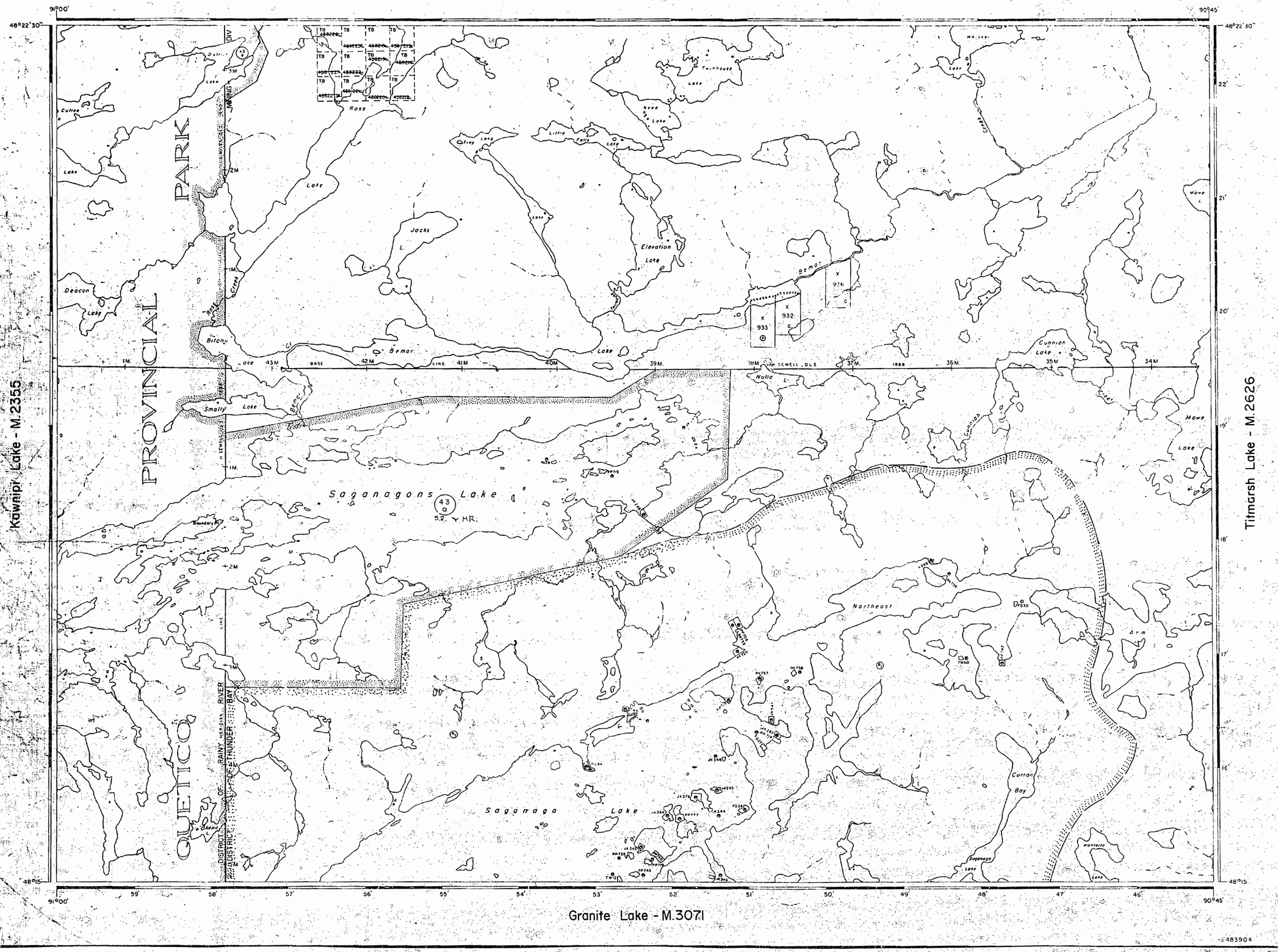

AREA OF

SAGANAGONS LAKE

DISTRICT OF
RAINY RIVER - THUNDER BAY

THUNDER BAY
MINING DIVISION

SCALE: 1-INCH = 40 CHAINS

LEGEND

PATENTED LAND	Ⓟ
CROWN LAND SALE	C.S.
LEASES	Ⓛ
LOCATED LAND	Loc.
LICENSE OF OCCUPATION	L.O.
MINING RIGHTS ONLY	M.R.O.
SURFACE RIGHTS ONLY	S.R.O.
ROADS	
IMPROVED ROADS	
KING'S HIGHWAYS	
RAILWAYS	
POWER LINES	
MARSH OR MUSKEG	
MINES	
CANCELLED	C.

NOTES

400' surface rights reservation around all lakes and rivers.

Summer resort locations patented for surface rights only shown thus ⊕

Flooding

Flooding rights reserved to contour elev. 1437 on lands bordering on Saganaga Lake.
File: 4922.

Areas withdrawn from staking under Section 43 of the Mining Act (R.S.O. 1970)

Order No	File	Date	Disposition
~~(43) 180112~~	~~6/7/73~~	~~S.R. & M.R.~~	
Reopened July 18/77 - see landroll			
43 a W.41/73	180216	31/8/73	S.R. & M.R.
(R) W62/74	185216	28 Nov 74	S.R.O.

1977

THUNDER BAY DIST. Atikokan JULY 7/77
NATIONAL TOPOGRAPHIC SERIES 52B7

PLAN NO. M.3067

ONTARIO
MINISTRY OF NATURAL RESOURCES
SURVEYS AND MAPPING BRANCH

3067

Powell Lake - M.2295

Kawnipi Lake - M.2355

Timarsh Lake - M.2626

Granite Lake - M.3071

AREA OF

SAGANAGONS LAKE

DISTRICT OF
RAINY RIVER - THUNDER BAY

KENORA - THUNDER BAY
MINING DIVISION

SCALE: 1-INCH = 40 CHAINS

LEGEND

PATENTED LAND	(P)
CROWN LAND SALE	C.S.
LEASES	(L)
LOCATED LAND	Loc.
LICENSE OF OCCUPATION	L.O.
MINING RIGHTS ONLY	M.R.O.
SURFACE RIGHTS ONLY	S.R.O.
ROADS	
IMPROVED ROADS	
KING'S HIGHWAYS	
RAILWAYS	
POWER LINES	
MARSH OR MUSKEG	
MINES	
CANCELLED	C.

NOTES

400' surface rights reservation around all lakes and rivers.

Summer resort locations patented for surface rights only shown thus ●

Flooding

Flooding rights reserved to contour elev. 1437 on lands bordering on Saganaga Lake.
File: 4922.

Areas withdrawn from staking under Section 43 of the Mining Act (R.S.O. 1970)

File	Date	Disposition
(43) 156192	6/7/73	S.R. & M.R.
(43) G W.41/73 180216	31/8/73	S.R. & M.R.

① EXCL. RAILWAY PORTAGE - 500' LONG 9'x 12' CABIN

1973

NATIONAL TOPOGRAPHIC SERIES 52B7

PLAN NO. M.3067

ONTARIO
MINISTRY OF NATURAL RESOURCES
SURVEYS AND MAPPING BRANCH

483904

Powell Lake - G-549

Kawnipi Lake - G-534

Timarsh Lake -

Granite Lake G-

PROVINCIAL PARK

LaVERENDRYE PROVINCIAL PARK

Saganagons Lake

Saganaga Lake

QUETICO

DISTRICT OF RAINY RIVER

DISTRICT OF THUNDER BAY

TB 1194750

TB 1188770

REFERENCE

AREAS WITHDRAWN FROM DISPOSITION

S.R. — SURFACE RIGHTS

Description	Order No.	Date	Disposition
(1) Provincial park	O.C. 1213/78	29/11/78	S.R.
(2) Provincial park	O.C. 1213/78	29/11/78	S.R.

"THE INFORMATION THAT APPEARS ON THIS MAP HAS BEEN COMPILED FROM VARIOUS SOURCES AND ACCURACY IS NOT GUARANTEED. THOSE WISHING TO STAKE MINING CLAIMS SHOULD CONSULT WITH THE MINISTRY OF NORTHERN DEVELOPMENT AND MINES FOR ADDITIONAL INFORMATION ON THE STATUS OF THE LANDS SHOWN HEREON."

Flooding

Flooding rights reserved to contour elev. 1437 on lands bordering on Saganagon Lake.

File 4922

LEGEND

- HIGHWAY AND ROUTE No.
- OTHER ROADS
- TRAIL
- SURVEYED LINES
  - TOWNSHIPS, BASE LINES, ETC.
  - LOTS, MINING CLAIMS, PARCELS, ETC.
- UNSURVEYED LINES
  - LOT LINES
  - PARCEL BOUNDARY
  - MINING CLAIMS, ETC.
  - RAILWAY
  - UTILITY LINES
- NON PERENNIAL STREAM
- FLOODING OR FLOODING RIGHTS
- SUBDIVISION OR COMPOSITE PLAN
- RESERVATIONS
- ORIGINAL SHORELINE
- MARSH OR MUSKEG
- MINES
- TRAVERSE MONUMENT

DISPOSITION OF CROWN LANDS

TYPE OF DOCUMENT	SYMBOL
PATENT, SURFACE & MINING RIGHTS	
SURFACE RIGHTS ONLY	
MINING RIGHTS ONLY	
LEASE, SURFACE & MINING RIGHTS	
SURFACE RIGHTS ONLY	
MINING RIGHTS ONLY	
LICENCE OF OCCUPATION	
ORDER-IN-COUNCIL	OC
RESERVATION	
CANCELLED	
SAND & GRAVEL	
LAND USE PERMITS FOR COMMERCIAL TOURIST OUTPOST CAMPS	

NOTE: MINING RIGHTS IN PARCELS PATENTED PRIOR TO MAY 6, 1913, VESTED IN ORIGINAL PATENTEE BY THE PUBLIC LANDS ACT, R.S.O. 1970, CHAP. 380, SEC. 63, SUBSEC. 1.

SCALE: 1 INCH = 40 CHAINS

0 1000 2000 4000 6000 8000 METRES

0 200 400 1000 2000 3000 KILOMETRES

AREA

SAGANAGONS LAKE

M.N.R. ADMINISTRATIVE DISTRICT

ATIKOKAN/THUNDER BAY

MINING DIVISION

THUNDER BAY

LAND TITLES / REGISTRY DIVISION

RAINY RIVER/THUNDER BAY

Ministry of Natural Resources — Land Management Branch — Ontario

Date DECEMBER, 1981

Number G-555

483904

Powell Lake - G-549

Kawnipi Lake - G-534

Titmarsh Lake -

Granite Lake G-

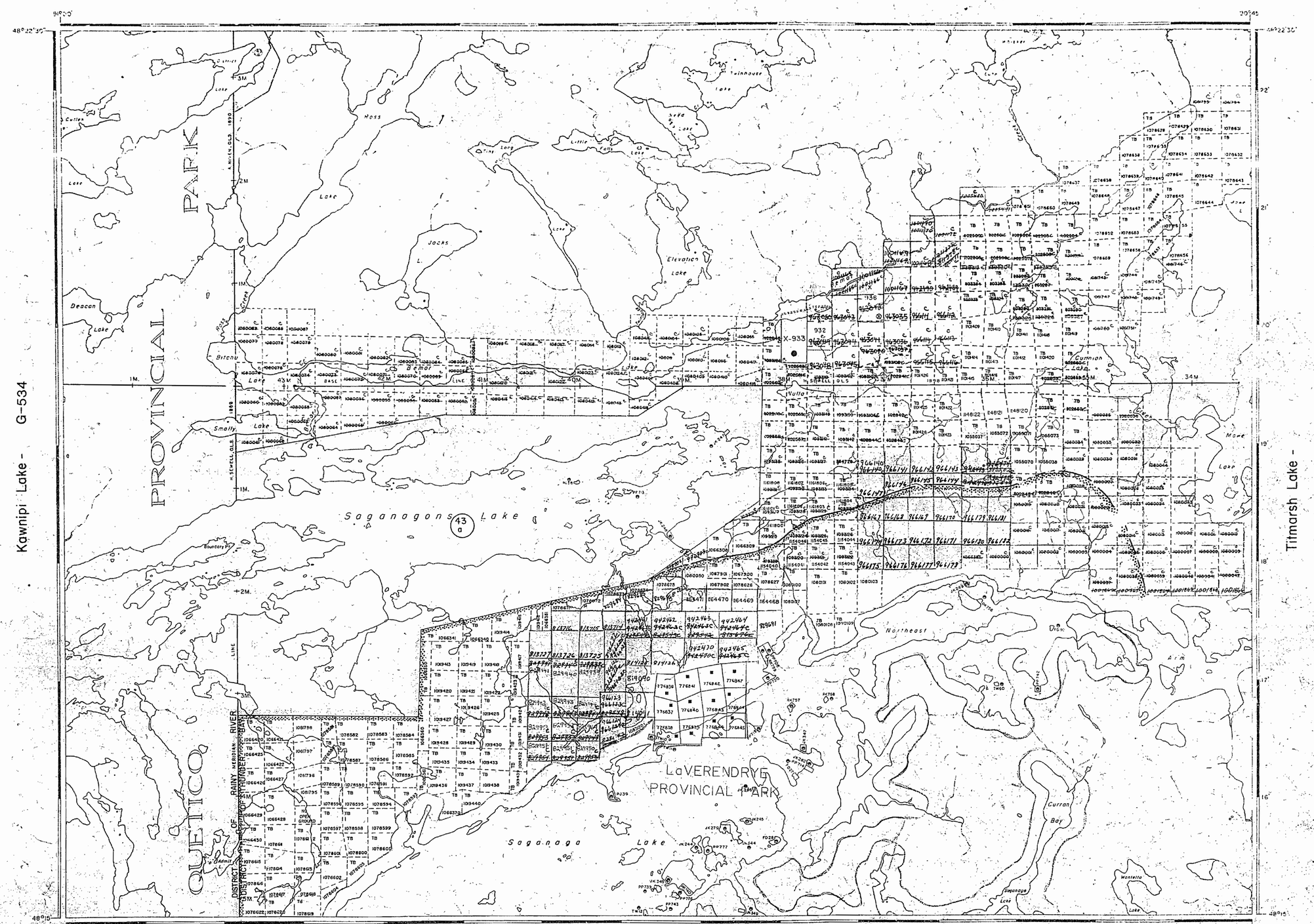
PROVINCIAL PARK
QUETICO
DISTRICT OF THUNDER BAY
RAINY RIVER
Saganagons Lake
Saganaga Lake
LaVERENDRYE PROVINCIAL PARK
Deacon Lake
Jacks Lake
Elevation Lake
Twinnose Lake
Little Falls Lake
Moss Lake
Smally Lake
Bitchu Lake
Bemar Lake
Nulla Lake
Cummin Lake
Northeast Arm
Curran Bay
Wantella Lake
Dixie Lake
Moore Lake
Loon Lake
Cutler Lake
Sirke Lake
Twin Lake
Boundary
Base Line
Rainy River - Lake of the Woods Base Line
Open Ground
Canoe Route
Portage
Trail
Cabin
Ranger Station
Tower
Dock
Campsite
Rapids
Falls
Dam
Bridge
Power Line
Pipeline
Railway
Highway
Road
Lookout
Airport
Mine
Quarry
Gravel Pit
Sand Pit
Pit
Mill
Wharf
Boat Launch
Ferry
Church
School
Cemetery
Hydro Station
Transformer Station
Telephone
Radio Tower
Fire Tower
Fire Ranger
Fire Base
Fire Camp
Fire Line
Fire Break
Fire Guard
Fire Weather Station
Fire Danger Rating
Fire Hazard
Fire Risk
Fire Prevention
Fire Suppression
Fire Control
Fire Management
Fire Ecology
Fire Behavior
Fire Effects
Fire Regime
Fire History
Fire Scar
Fire Ring
Fire Pit
Fire Place
Fire Wood
Fire Starter
Fire Extinguisher
Fire Blanket
Fire Shelter
Fire Retardant
Fire Foam
Fire Gel
Fire Paste
Fire Powder
Fire Liquid
Fire Gas
Fire Smoke
Fire Heat
Fire Light
Fire Sound
Fire Vibration
Fire Motion
Fire Pressure
Fire Temperature
Fire Humidity
Fire Wind
Fire Rain
Fire Snow
Fire Ice
Fire Frost
Fire Dew
Fire Fog
Fire Cloud
Fire Sky
Fire Sun
Fire Moon
Fire Star
Fire Planet
Fire Galaxy
Fire Universe
Fire Time
Fire Space
Fire Matter
Fire Energy
Fire Force
Fire Field
Fire Wave
Fire Particle
Fire Quantum
Fire Relativity
Fire Gravity
Fire Electromagnetism
Fire Strong Nuclear Force
Fire Weak Nuclear Force
Fire Unified Field Theory
Fire Theory of Everything
Fire Final Theory
Fire Ultimate Theory
Fire Complete Theory
Fire Perfect Theory
Fire Absolute Theory
Fire Infinite Theory
Fire Eternal Theory
Fire Timeless Theory
Fire Spaceless Theory
Fire Matterless Theory
Fire Energyless Theory
Fire Forceless Theory
Fire Fieldless Theory
Fire Waveless Theory
Fire Particleless Theory
Fire Quantumless Theory
Fire Relativityless Theory
Fire Gravityless Theory
Fire Electromagnetismless Theory
Fire Strong Nuclear Forceless Theory
Fire Weak Nuclear Forceless Theory
Fire Unified Field Theoryless Theory
Fire Theory of Everythingless Theory
Fire Final Theoryless Theory
Fire Ultimate Theoryless Theory
Fire Complete Theoryless Theory
Fire Perfect Theoryless Theory
Fire Absolute Theoryless Theory
Fire Infinite Theoryless Theory
Fire Eternal Theoryless Theory
Fire Timeless Theoryless Theory
Fire Spaceless Theoryless Theory
Fire Matterless Theoryless Theory
Fire Energyless Theoryless Theory
Fire Forceless Theoryless Theory
Fire Fieldless Theoryless Theory
Fire Waveless Theoryless Theory
Fire Particleless Theoryless Theory
Fire Quantumless Theoryless Theory
Fire Relativityless Theoryless Theory
Fire Gravityless Theoryless Theory
Fire Electromagnetismless Theoryless Theory
Fire Strong Nuclear Forceless Theoryless Theory
Fire Weak Nuclear Forceless Theoryless Theory
Fire Unified Field Theoryless Theory
Fire Theory of Everythingless Theory

Powell Lake - G-549

Kawnipi Lake - G-534

Titmarsh Lake - G-771

Granite Lake G- 2518

91°00' 90°45' 48°22'30" 48°15'

59' 58' 57' 56' 55' 54' 53' 52' 51' 50' 49' 48' 47' 46' 22' 21' 20' 19' 18' 17' 16'

PROVINCIAL PARK

QUETICO PROVINCIAL PARK

LaVERENDRYE PROVINCIAL PARK

Northeast Arm

Saganagons (43 a) Lake

Saganaga Lake

Curran Bay

Cunnian Lake

Mowe Lake

Whisker Lake

Twinhouse Lake

Need Lake

Little Falls Lake

Tiny Lake

Long Lake

Jacks L.

Elevation Lake

Deacon Lake

Bitchu Lake

Smally Lake

Nulla L.

Wostetto Lake

Boundary Pt.

Admit Lake

Cullen Lake

Ross Creek

Bemar Creek

Gunnian Creek

Whisker Creek

Mowe L.

Ross Lake

Bemar Lake

Cunnian Lake

Mowe Lake

Saganaga Lake

Curran Bay

Wostetto Lake

Lake

Creek

Bay

Arm

L.

Point

Falls

Gunnian

West

Northeast

Admit

Boundary Pt.

A. HIVEN O.L.S. 1890

H. SEWELL O.L.S. 1888

BASE LINE

RAINY RIVER DISTRICT

DISTRICT OF THUNDER BAY

1M. 2M. 3M. 4M. 5M. 36M. 37M. 38M. 39M. 40M. 41M. 42M. 43M.

1178578 1178579 1178580 1194980 1194981 1194982 1215807 1215808 1215830 1216442 1216040 1216039 1216170 1215764 1224668 1144220 1144253

936 933 932

1000m 500m 200m

483904

REFERENCES

AREAS WITHDRAWN FROM DISPOSITION

S.R. – SURFACE RIGHTS M.R. – MINING RIGHTS

Description	Order No.	Date	Disposition	File
(R) SURFACE AND MINING RIGHTS WITHDRAWN FROM STAKING. ORDER W-TB-01/93, JAN. 19/93. PRESCRIBED BURN.				
(3) SURFACE AND MINING RIGHTS WITHDRAWN FROM STAKING. ORDER W-41/73, AUG. 31/73. PROVINCIAL PARK.				

NOTICE:
The information that appears on this map has been compiled from various sources, and accuracy is not guaranteed. Those wishing to stake mining claims should consult with the Mining Recorder, Ministry of Northern Development and Mines, for additional information on the status of the lands shown hereon.

Flooding

Flooding rights reserved to contour elev. 1437 on lands bordering on Saganaga Lake.

File -4922

LEGEND

HIGHWAY AND ROUTE No.
OTHER ROADS
TRAILS
SURVEY LINES
TOWNSHIPS, BASE LINES ETC.
LOTS, MINING CLAIMS, PARCELS, ETC.
UNSURVEYED LINES
LOT LINES
PARCEL BOUNDARY
MINING CLAIMS ETC.
PATENTED RIGHT OF WAY
UTILITY LINES
NON-PERENNIAL STREAM
FLOODING OR FLOODING RIGHTS
SUBDIVISION OR COMPOSITE PLAN
RESERVATIONS
ORIGINAL SHORELINE
MARSH OR MUSKEG
MINES
TRAVERSE MONUMENT

DISPOSITION OF CROWN LANDS

TYPE OF DOCUMENT	SYMBOL
PATENT, SURFACE & MINING RIGHTS	●
" SURFACE RIGHTS ONLY	◒
" MINING RIGHTS ONLY	◒
LEASE, SURFACE & MINING RIGHTS	■
" SURFACE RIGHTS ONLY	◨
" MINING RIGHTS ONLY	◨
LICENCE OF OCCUPATION	▼
ORDER IN COUNCIL	OC
RESERVATION	(R)
CANCELLED	⊗
SAND & GRAVEL	(S)
LAND USE PERMITS FOR COMMERCIAL TOURISM, OUTPOST CAMPS	▽

NOTE MINING RIGHTS IN PARCELS PATENTED PRIOR TO MAY 6, 1913, VESTED IN ORIGINAL PATENTEE BY THE PUBLIC LANDS ACT R.S.O. 1970, CHAP. 380, SEC. 63, SUBSEC. 1.

SCALE: 1 INCH = 40 CHAINS

FEET 0 1000 2000 4000 6000 8000

METRES 0 200 1000 2000 (1 KM) (2 KM)

AREA
SAGANAGONS LAKE

M.N.R. ADMINISTRATIVE DISTRICT
ATIKOKAN/THUNDER BAY

MINING DIVISION
THUNDER BAY

LAND TITLES / REGISTRY DIVISION
RAINY RIVER/THUNDER BAY

Ontario Ministry of Natural Resources Land Management Branch

Date DECEMBER, 1981
In Service Aug. 3/93.

Number
G-555

Powell Lake - G-549

Kawnipi Lake - G-534

Titmarsh Lake - G-771

Granite Lake G- 2518

REFERENCES

AREAS WITHDRAWN FROM DISPOSITION

S.R. – SURFACE RIGHTS M.R. – MINING RIGHTS

	Description	Order No.	Date	Disposition	File
(R)	SURFACE AND MINING RIGHTS WITHDRAWN FROM STAKING. ORDER W-TB-01/93, JAN. 19/93, PRESCRIBED BURN.				
(43)	SURFACE AND MINING RIGHTS WITHDRAWN FROM STAKING. ORDER W-41/73, AUG. 31/73, PROVINCIAL PARK.				

NOTICE:
The information that appears on this map has been compiled from various sources, and accuracy is not guaranteed. Those wishing to stake mining claims should consult with the Mining Recorder, Ministry of Northern Development and Mines, for additional information on the status of the lands shown hereon.

Flooding

Flooding rights reserved to contour elev. 1437 on lands bordering on Saganaga Lake.

File - 4922

LEGEND

- HIGHWAY AND ROUTE No.
- OTHER ROADS
- TRAILS
- SURVEYED LINES
  - TOWNSHIPS, BASE LINES, ETC
  - LOTS, MINING CLAIMS, PARCELS, ETC.
- UNSURVEYED LINES
  - LOT LINES
  - PARCEL BOUNDARY
  - MINING CLAIMS ETC
- RAILWAY AND RIGHT OF WAY
- UTILITY LINES
- NON PERENNIAL STREAM
- FLOODING OR FLOODING RIGHTS
- SUBDIVISION OR COMPOSITE PLAN
- RESERVATIONS
- ORIGINAL SHORELINE
- MARSH OR MUSKEG
- MINES
- TRAVERSE MONUMENT

DISPOSITION OF CROWN LANDS

TYPE OF DOCUMENT	SYMBOL
PATENT, SURFACE & MINING RIGHTS	●
" , SURFACE RIGHTS ONLY	◒
" , MINING RIGHTS ONLY	◓
LEASE, SURFACE & MINING RIGHTS	■
" , SURFACE RIGHTS ONLY	◨
" , MINING RIGHTS ONLY	◧
LICENCE OF OCCUPATION	▼
ORDER-IN-COUNCIL	OC
RESERVATION	(R)
CANCELLED	⊗
SAND & GRAVEL	(S)

LAND USE PERMITS FOR COMMERCIAL TOURISM, OUTPOST CAMPS (V)

NOTE: MINING RIGHTS IN PARCELS PATENTED PRIOR TO MAY 6, 1913, VESTED IN ORIGINAL PATENTEE BY THE PUBLIC LANDS ACT, R.S.O. 1970, CHAP. 380, SEC. 63, SUBSEC 1.

SCALE: 1 INCH = 40 CHAINS

FEET 0 1000 2000 4000 6000 8000

METRES 0 200 1000 (1 KM) 2000 (2 KM)

AREA
SAGANAGONS LAKE

M.N.R. ADMINISTRATIVE DISTRICT
ATIKOKAN/THUNDER BAY

MINING DIVISION
THUNDER BAY

LAND TITLES / REGISTRY DIVISION
RAINY RIVER/THUNDER BAY

Ontario Ministry of Natural Resources — Land Management Branch

Date DECEMBER, 1981

In Service Aug. 3/93.

Number: **G-555**

483904

Powell Lake - G-549

Kawnipi Lake - G-534

Titmarsh Lake -

Granite Lake G-

PROVINCIAL PARK

QUETICO

LaVERENDRYE PROVINCIAL PARK

Saganagons Lake

Saganaga Lake

Northeast

Curran Bay

Deacon Lake

Smally Lake

Jacks L.

Elevation Lake

Twinbower Lake

Little Falls Lake

Need Lake

Ross Lake

Bitchu Lake

Boundary Bay

Admiralty Inlet

Wenteito Lake

RAINY RIVER DISTRICT

DISTRICT OF THUNDER BAY

A RIVEN, OLS 1890

W CEWELL OLS 1888

H SEWELL OLS 1888

X-933

932

936

91°00'

48°22'30"

48°15'

90°45'

59' 58' 57' 56' 55' 54' 53' 52' 51' 50' 49' 48' 47' 46'

483904

REFERENCE

AREAS WITHDRAWN FROM DISPOSITION

S.R. – SURFACE RIGHTS

Description	Order No.	Date
(1) Cancelled pursuant to O.I.C. 1161/74	1161/74	20/11/74
(2) Cancelled pursuant to O.I.C. 1162/74	1162/74	20/11/74

THE INFORMATION THAT APPEARS ON THIS MAP HAS BEEN COMPILED FROM VARIOUS SOURCES AND ACCURACY IS NOT GUARANTEED. THOSE WISHING TO STAKE MINING CLAIMS SHOULD CONSULT WITH THE MINING RECORDER, MINISTRY OF NORTHERN DEVELOPMENT AND MINES, FOR ADDITIONAL INFORMATION ON THE STATUS OF THE LANDS SHOWN HEREON.

Flooding

Flooding rights reserved to contour elev 1437 on lands bordering on Saganaga Lake.

File: 4922

LEGEND

- HIGHWAY AND ROUTE NO.
- OTHER ROADS
- TRAIL
- SURVEYED LINES
  - TOWNSHIP, BASE LINES, ETC.
  - LOTS, MINING CLAIMS, PARCELS, ETC.
- UNSURVEYED LINES
  - LOT LINES
  - PARCEL BOUNDARY
  - MINING CLAIMS, ETC.
  - [illegible]
- NON PERENNIAL STREAM
- FLOODING OR FLOODING RIGHTS
- SUBDIVISION OR COMPOSITE PLAN
- RESERVATIONS
- ORIGINAL SHORELINE
- MARSH OR MUSKEG
- MINES
- TRAVERSE MONUMENT

DISPOSITION OF CROWN LANDS

TYPE OF DOCUMENT	SYMBOL
PATENT, SURFACE & MINING RIGHTS	
" SURFACE RIGHTS ONLY	
" MINING RIGHTS ONLY	
LEASE, SURFACE & MINING RIGHTS	
" SURFACE RIGHTS ONLY	
" MINING RIGHTS ONLY	
LICENCE OF OCCUPATION	
ORDER-IN COUNCIL	OC
RESERVATION	R
CANCELLED	C
SAND & GRAVEL	G

NOTE: MINING RIGHTS IN PARCELS PATENTED PRIOR TO MAY 6 1913 VESTED IN ORIGINAL PATENTEE BY THE PUBLIC LANDS ACT R.S.O. 1970, CHAP. 380, SEC. 63, SUBSEC. 1

SCALE: 1 INCH = 40 CHAINS

0 1000 2000 4000 6000 8000

METRES 0 200 1000 2000

1 KM 2 KM

AREA

SAGANAGONS LAKE

M.N.R. ADMINISTRATIVE DISTRICT

ATIKOKAN/THUNDER BAY

MINING DIVISION

THUNDER BAY

LAND TITLES / REGISTRY DIVISION

RAINY RIVER/THUNDER BAY

Ministry of Natural Resources — Land Management Branch

Ontario

Date: DECEMBER, 1981

Number: G-555

Powell Lake - G-549

Kawnipi Lake - G-534

Titmarsh Lake - G-

Granite Lake G-

91°00'

90°45'

48°22'30"

48°15'

PROVINCIAL PARK

QUETICO

Saganagons Lake

Saganaga Lake

Bemar Lake

Smally Lake

Jacks L.

Elevation Lake

Little Falls Lake

Twinhouse Lake

Deacon Lake

Bitchu Lake

Nutia L.

Curran Bay

Northeast

Saganaga Lake

Wantetia Lake

Moar Lake

Bemar Creek

Curran Creek

Moar Creek

Ross Creek

Jacks Creek

Bemar Road

Boundary

RAINY RIVER DISTRICT

DISTRICT OF THUNDER BAY

RAINY RIVER MERIDIAN

BASE LINE

H. SEWELL, O.L.S. 1889

A. NIVEN, O.L.S. 1890

WITHDRAWN FROM STAKING W-11/83

Cancelled June 2 1978

483904

REFERENCES

AREAS WITHDRAWN FROM DISPOSITION

S.R. – SURFACE RIGHTS M.R. – MINING RIGHTS

Description	Order No.	Date	Disposition	File
	W41/73	31/8/73	S.R.& M.R.	180216
Cancelled June 2 1978 ONCA 16/81	W88/74	28/11/74	S.R.O.	183216

THUNDER BAY MINING DIVISION RECEIVED DEC 31 1986 FOR

AM 7|8|9|10|11|12|1|2|3|4|5|6

Flooding

Flooding rights reserved to contour elev. 1437' on lands bordering on Saganaga Lake.

File : 4922

LEGEND

- HIGHWAY AND ROUTE No.
- OTHER ROADS
- TRAIL
- SURVEYED LINES
  - TOWNSHIPS, BASE LINES, ETC.
  - LOTS, MINING CLAIMS, PARCELS, ETC.
- UNSURVEYED LINES
  - LOT LINES
  - PARCEL BOUNDARY
  - MINING CLAIMS ETC.
- RAILWAYS AND RIGHT OF WAY
- UTILITY LINES
- NON PERENNIAL STREAM
- FLOODING OR FLOODING RIGHTS
- SUBDIVISION OR COMPOSITE PLAN
- RESERVATIONS
- ORIGINAL SHORELINE
- MARSH OR MUSKEG
- MINES
- TRAVERSE MONUMENT

DISPOSITION OF CROWN LANDS

TYPE OF DOCUMENT	SYMBOL
PATENT, SURFACE & MINING RIGHTS	
" , SURFACE RIGHTS ONLY	
" , MINING RIGHTS ONLY	
LEASE, SURFACE & MINING RIGHTS	
" , SURFACE RIGHTS ONLY	
" , MINING RIGHTS ONLY	
LICENCE OF OCCUPATION	
ORDER-IN-COUNCIL	OC
RESERVATION	R
CANCELLED	
SAND & GRAVEL	S

NOTE: MINING RIGHTS IN PARCELS PATENTED PRIOR TO MAY 6, 1913, VESTED IN ORIGINAL PATENTEE BY THE PUBLIC LANDS ACT, R.S.O. 1970, CHAP. 380, SEC. 63, SUBSEC. 1.

SCALE: 1 INCH = 40 CHAINS

0 1000 2000 4000 6000 8000

METRES 0 200 1000 2000

(1 KM) (2 KM)

AREA

SAGANAGONS LAKE

M.N.R. ADMINISTRATIVE DISTRICT

ATIKOKAN/THUNDER BAY

MINING DIVISION

THUNDER BAY

LAND TITLES / REGISTRY DIVISION

RAINY RIVER/THUNDER BAY

Ministry of Natural Resources — Land Management Branch — Ontario

Date DECEMBER, 1981

December 10, 1982

Number G-555

Powell Lake - G-549

Kawnipi Lake - G-534

Titmarsh Lake -

Granite Lake G-

PROVINCIAL PARK

QUETICO

Saganagons (43) Lake

Saganaga Lake

Curran Bay

Northeast

Elevation Lake

Cunnion Lake

Nulla L.

Wanetta Lake

Bemar

Ross

Jacks

Beacon Lake

Birchu Lake

Smart Lake

Boundary Pt.

RAINY RIVER DISTRICT

DISTRICT OF THUNDER BAY

RAINY RIVER MERIDIAN

H. SEWELL, O.L.S. 1888

WITHDRAWN FROM STAKING W71/83

Cancelled June 24/83

48°22'30"

48°15'

91°00'

90°45'

REFERENCES

AREAS WITHDRAWN FROM DISPOSITION

S.R. – SURFACE RIGHTS M.R. – MINING RIGHTS

	Description	Order No	Date	Disposition	File
		W41/75	31/8/75	S.R. & M.R.	180216
	W382/74 cancelled June 24/83	W382/74	28/11/74	S.R.O.	185616

THUNDER BAY MINING DIVISION RECEIVED DEC 23 1981 7 8 9 10 11 12 1 2 3 4 5 6 P.M.

Flooding

Flooding rights reserved to contour elev. 1437' on lands bordering on Saganaga Lake.

File : 4922

LEGEND

- HIGHWAY AND ROUTE No.
- OTHER ROADS
- TRAILS
- SURVEYED LINES
  - TOWNSHIPS, BASE LINES, ETC.
  - LOTS, MINING CLAIMS, PARCELS, ETC.
- UNSURVEYED LINES
  - LOT LINES
  - PARCEL BOUNDARY
  - MINING CLAIMS ETC.
  - RAILWAYS AND RIGHT OF WAY
  - UTILITY LINES
- NON PERENNIAL STREAM
- FLOODING OR FLOODING RIGHTS
- SUBDIVISION OR COMPOSITE PLAN
- RESERVATIONS
- ORIGINAL SHORELINE
- MARSH OR MUSKEG
- MINES
- TRAVERSE MONUMENT

DISPOSITION OF CROWN LANDS

TYPE OF DOCUMENT	SYMBOL
PATENT, SURFACE & MINING RIGHTS	●
" SURFACE RIGHTS ONLY	○
" MINING RIGHTS ONLY	○
LEASE, SURFACE & MINING RIGHTS	■
" SURFACE RIGHTS ONLY	□
" MINING RIGHTS ONLY	□
LICENCE OF OCCUPATION	▲
ORDER-IN-COUNCIL	OC
RESERVATION	R
CANCELLED	⊗
SAND & GRAVEL	G

NOTE: MINING RIGHTS IN PARCELS PATENTED PRIOR TO MAY 6, 1913, VESTED IN ORIGINAL PATENTEE BY THE PUBLIC LANDS ACT, R.S.O. 1970, CHAP. 380, SEC. 63, SUBSEC. 1.

SCALE: 1 INCH = 40 CHAINS

FEET 0 1000 2000 4000 6000 8000

METRES 0 200 1000 2000

(1 KM) (2 KM)

AREA

SAGANAGONS LAKE

M.N.R. ADMINISTRATIVE DISTRICT

ATIKOKAN/THUNDER BAY

MINING DIVISION

THUNDER BAY

LAND TITLES / REGISTRY DIVISION

RAINY RIVER/THUNDER BAY

Ontario Ministry of Natural Resources — Land Management Branch

Date DECEMBER, 1981

December 10, 1982

Number G-555

483904

Powell Lake - G-549

Kawnipi Lake - G-534

Titmarsh Lake -

Granite Lake G-

PROVINCIAL PARK

QUETICO

LaVERENDRYE PROVINCIAL PARK

Saganagons Lake

Saganaga Lake

Smally Lake

Beacon Lake

Bitchu Lake

Northeast Bay

Curran Bay

RAINY RIVER DISTRICT OF THUNDER BAY

MERIDIAN LINE

REFERENCES

AREAS WITHDRAWN FROM DISPOSITION

S.R. - SURFACE RIGHTS M. - MINING RIGHTS

Description	Order No.	Date	Disposition	Act
	440/73	30/5/73	P.S.& M.	
Parcel of Quetico Park	1078424	1978/04/24	P.M.O.	P.P.A.

THE INFORMATION THAT APPEARS ON THIS MAP HAS BEEN COMPILED FROM VARIOUS SOURCES. AND ACCURACY IS NOT GUARANTEED. THOSE WISHING TO STAKE MINING CLAIMS SHOULD CONSULT WITH THE MINING RECORDER, MINISTRY OF NORTHERN DEVELOPMENT AND MINES, FOR ADDITIONAL INFORMATION ON THE STATUS OF THE LANDS SHOWN HEREON.

Flooding

Flooding rights reserved to contour elev 1437 on lands bordering on Saganaga Lake

File 4922

LEGEND

- HIGHWAY AND ROUTE NO.
- ROAD
- TRAIL
- SURVEYED LINES:
  - TOWNSHIP, BASE LINES, ETC.
  - LOTS, MINING CLAIMS, PARCELS, ETC.
- UNSURVEYED LINES:
  - LOT LINES
  - PARCEL BOUNDARY
  - MINING CLAIMS, ETC.
- RAILWAY
- POWER LINE
- NON PERENNIAL STREAM
- FLOODING OR FLOODING RIGHTS
- SUBDIVISION OR COMPOSITE PLAN
- RESERVATIONS
- ORIGINAL SHORELINE
- MARSH OR MUSKEG
- MINES
- TRAVERSE MONUMENT

DISPOSITION OF CROWN LANDS

TYPE OF DOCUMENT	SYMBOL
PATENT, SURFACE & MINING RIGHTS	
" SURFACE RIGHTS ONLY	
" MINING RIGHTS ONLY	
LEASE, SURFACE & MINING RIGHTS	
" SURFACE RIGHTS ONLY	
" MINING RIGHTS ONLY	
LICENCE OF OCCUPATION	
ORDER-IN COUNCIL	OC
RESERVATION	
CANCELLED	
SAND & GRAVEL	

NOTE: MINING RIGHTS IN PARCELS PATENTED PRIOR TO MAY 6 1913, VESTED IN ORIGINAL PATENTEE BY THE PUBLIC LANDS ACT, R.S.O. 1970, CHAP. 380, SEC. 63, SUBSEC. 1

SCALE: 1 INCH = 40 CHAINS

0 1000 2000 4000 6000 8000 METRES

0 500 1000 2000 (1 KM)

AREA
SAGANAGONS LAKE

M.N.R. ADMINISTRATIVE DISTRICT
ATIKOKAN/THUNDER BAY

MINING DIVISION
THUNDER BAY

LAND TITLES / REGISTRY DIVISION
RAINY RIVER/THUNDER BAY

Ministry of Natural Resources — Land Management Branch
Ontario

Date DECEMBER, 1981

Number **G-555**

483904

Powell Lake - G-549

Kawnipi Lake - G-534

Timarsh Lake - G-

Granite Lake G-

PROVINCIAL PARK

QUETICO

Saganagons Lake

Saganaga Lake

Bemor Lake

Elevation Lake

Curran Bay

Northeast Arm

WITHDRAWN FROM STAKING W71/83

Cancelled June 2 1983

483904

REFERENCES

AREAS WITHDRAWN FROM DISPOSITION

S.R. – SURFACE RIGHTS M.R. – MINING RIGHTS

Description	Order No	Date	Disposition	File
	941/75	31/8/75	S.R & M.R.	180216
Powell Lake	1062/74	28/11/74	S.R.O.	183818

THUNDER BAY MINING DIVISION RECEIVED 4M 7 8 9 10 11 12 1 2 3 4 5 6 FM

Flooding

Flooding rights reserved to contour elev. 1437' on lands bordering on Saganaga Lake.

File: 4922

LEGEND

- HIGHWAY AND ROUTE No.
- OTHER ROADS
- TRAIL
- SURVEYED LINES
  - TOWNSHIP, BASE LINES ETC.
  - LOTS, MINING CLAIMS, PARCELS ETC.
- UNSURVEYED LINES
  - LOT LINES
  - PARCEL BOUNDARY
  - MINING CLAIMS ETC.
- NON PERENNIAL STREAM
- FLOODING OR FLOODING RIGHTS
- SUBDIVISION OR COMPOSITE PLAN
- RESERVATIONS
- ORIGINAL SHORELINE
- MARSH OR MUSKEG
- MINES
- TRAVERSE MONUMENT

DISPOSITION OF CROWN LANDS

TYPE OF DOCUMENT	SYMBOL
PATENT, SURFACE & MINING RIGHTS	●
" , SURFACE RIGHTS ONLY	◓
" , MINING RIGHTS ONLY	◒
LEASE, SURFACE & MINING RIGHTS	■
" , SURFACE RIGHTS ONLY	◧
" , MINING RIGHTS ONLY	◨
LICENCE OF OCCUPATION	▼
ORDER IN COUNCIL	OC
RESERVATION	®
CANCELLED	⊗
SAND & GRAVEL	Ⓢ

NOTE: MINING RIGHTS IN PARCELS PATENTED PRIOR TO MAY 6, 1913 VESTED IN ORIGINAL PATENTEE BY THE PUBLIC LANDS ACT, R.S.O. 1970, CHAP. 380, SEC. 63, SUBSEC. 1.

SCALE: 1 INCH = 40 CHAINS

0 1000 2000 4000 6000 8000

METRES 0 500 1000 2000

1 KM 2 KM

AREA

SAGANAGONS LAKE

M.N.R. ADMINISTRATIVE DISTRICT

ATIKOKAN/THUNDER BAY

MINING DIVISION

THUNDER BAY

LAND TITLES / REGISTRY DIVISION

RAINY RIVER/THUNDER BAY

Ministry of Natural Resources — Land Management Branch — Ontario

Date DECEMBER, 1981

December 10, 1982

Number G-555

Powell Lake - G-549

Kawnipi Lake - G-534

Titmarsh Lake -

Granite Lake G-

PROVINCIAL PARK

QUETICO

Saganagons Lake

Saganaga Lake

Elevation Lake

Jacks L.

Ross Lake

Twinhouse Lake

Little Falls Lake

Otine Lake

Deacon Lake

Smoke Lake

Nulla L.

Cunnion Lake

Curran Bay

Northeast

Bemar

Batenu

Gemar

Creek

Lake

Base Line

N. River, OLS 1890

H. Sewell, OLS 1888

Rainy River District

Thunder Bay District

Withdrawn from staking W 71/83

Cancelled June 9/1983

Selected 11/82

91°00'

90°45'

48°22'30"

48°15'

483904

REFERENCES

AREAS WITHDRAWN FROM DISPOSITION

S.R. – SURFACE RIGHTS M.R. – MINING RIGHTS

Description	Order No.	Date	Disposition	File
	W41/73	31/8/73	S.R. & M.R.	123216
Cancelled (part) DNR 12/83	W58/74	28/10/74	S.R.O.	123216

Flooding

Flooding rights reserved to contour elev. 1427 on lands bordering on Saganaga Lake
File : 4522

LEGEND

- HIGHWAY AND ROUTE No.
- OTHER ROADS
- TRAILS
- SURVEY LINES
  - TOWNSHIPS BASE LINES, ETC.
  - LOTS, MINING CLAIMS, PARCELS, ETC.
- UNSURVEYED LINES
  - LOT LINES
  - PARCEL BOUNDARY
  - MINING CLAIMS ETC.
- RAILWAY AND RIGHT OF WAY
- UTILITY LINES
- NON-PERENNIAL STREAM
- FLOODING OR FLOODING RIGHTS
- SUBDIVISION OR COMPOSITE PLAN
- RESERVATIONS
- ORIGINAL SHORELINE
- MARSH OR MUSKEG
- MINES
- TRAVERSE MONUMENT

DISPOSITION OF CROWN LAND

TYPE OF DOCUMENT	SYME
PATENT, SURFACE & MINING RIGHTS	
" , SURFACE RIGHTS ONLY	
" , MINING RIGHTS ONLY	
LEASE, SURFACE & MINING RIGHTS	
" , SURFACE RIGHTS ONLY	
" , MINING RIGHTS ONLY	
LICENCE OF OCCUPATION	
ORDER-IN COUNCIL	
RESERVATION	
CANCELLED	
SAND & GRAVEL	

NOTE: MINING RIGHTS IN PARCELS PATENTED PRIOR TO 1913, VESTED IN ORIGINAL PATENTEE BY THE MINES AND LANDS ACT, R.S.O. 1970, CHAP. 380, SEC. 63.

SCALE : 1 INCH = 40 CHAINS

FEET 0 1000 2000 4000 6000

METRES 0 200 1000 2000
(1 KM) (2 KM)

AREA
SAGANAGON LAKE

M.N.R. ADMINISTRATIVE DISTRICT
ATIKOKAN/THUNDER B

MINING DIVISION
THUNDER BAY

LAND TITLES / REGISTRY DIVISION
RAINY RIVER/THUNDER B

Ministry of Natural Resources — Land Management Branch — Ontario

Date DECEMBER, 1981

November 10, 1982

Number G-5

Powell Lake - G-549

Kawnipi Lake - G-534

Granite Lake G-

Timarsh Lake -

PROVINCIAL PARK

QUETICO

Saganagons Lake

Saganaga Lake

Elevation Lake

Twinhouse Lake

Little Falls Lake

Deacon Lake

Jocks L.

Moss Lake

Northeast Arm

Curran Bay

WITHDRAWN FROM STAKING W/11/83

Cancelled June 27/83

REFERENCES

AREAS WITHDRAWN FROM DISPOSITION

S.R. – SURFACE RIGHTS M.R. – MINING RIGHTS

Description	Order No.	Date	Disposition	File
(5)	W41/73	31/8/73	S.R & M.R.	490218
(6) Cancelled January 1983 DLC 16/83	W82/74	28/11/74	S.R.O.	492416

Flooding

Flooding rights reserved to contour elev. 1437' on lands bordering on Saganaga Lake.

File: 4922

LEGEND

- HIGHWAY AND ROUTE No.
- OTHER ROADS
- TRAILS
- SURVEYED LINES
  - TOWNSHIPS, BASE LINES, ETC.
  - LOTS, MINING CLAIMS, PARCELS, ETC.
- UNSURVEYED LINES
  - LOT LINES
  - PARCEL BOUNDARY
  - MINING CLAIMS ETC.
- RAILWAY AND RIGHT OF WAY
- UTILITY LINES
- NON PERENNIAL STREAM
- FLOODING OR FLOODING RIGHTS
- SUBDIVISION OR COMPOSITE PLAN
- RESERVATIONS
- ORIGINAL SHORELINE
- MARSH OR MUSKEG
- MINES
- TRAVERSE MONUMENT

DISPOSITION OF CROWN LANDS

TYPE OF DOCUMENT	SYMBOL
PATENT, SURFACE & MINING RIGHTS	
" , SURFACE RIGHTS ONLY	
" , MINING RIGHTS ONLY	
LEASE, SURFACE & MINING RIGHTS	
" , SURFACE RIGHTS ONLY	
" , MINING RIGHTS ONLY	
LICENCE OF OCCUPATION	
ORDER-IN-COUNCIL	OC
RESERVATION	
CANCELLED	
SAND & GRAVEL	

NOTE: MINING RIGHTS IN PARCELS PATENTED PRIOR TO MAY 6, 1913 VESTED IN ORIGINAL PATENTEE BY THE PUBLIC LANDS ACT, R.S.O. 1970, CHAP. 380, SEC. 63, SUBSEC. 1.

SCALE: 1 INCH = 40 CHAINS

LINKS 0 1000 2000 4000 6000 8000

METRES 0 200 1000 2000 (1 KM)

AREA

SAGANAGONS LAKE

M.N.R. ADMINISTRATIVE DISTRICT

ATIKOKAN/THUNDER BAY

MINING DIVISION

THUNDER BAY

LAND TITLES / REGISTRY DIVISION

RAINY RIVER/THUNDER BAY

Ontario Ministry of Natural Resources — Land Management Branch

Date DECEMBER, 1981

Number G-555

Powell Lake - G-549

Kawnipi Lake - G-534

Titmarsh Lake -

Granite Lake G-

PROVINCIAL PARK

QUETICO

LaVERENDRYE PROVINCIAL PARK

Saganagons Lake

Saganaga Lake

Elevation Lake

Smelly Lake

Curran Bay

Northeast Arm

Mowe Lake

Wantette Lake

Sapongo Lake

Deacon Lake

Bitchu Lake

Jocke Lake

Ross Lake

Fairbanks Lake

Little Lake

Cross Lake

Rainy River District

Rainy Reserve Bay

TB 1194750

X-933

932

136

43 a

OPEN GROUND

91°00'

90°45'

48°15'

483904

RESERVE

AREAS WITHDRAWN FROM DISPOSITION

S.M. - SUBDIVISION MAPS

Disposition No.	Quarter Sec. No.	Date	Purpose
Cancelled Reserve 992/74 over 1.64 ac	24/11/74	SHO	

THE INFORMATION THAT APPEARS ON THIS MAP HAS BEEN COMPILED FROM VARIOUS SOURCES. ACCURACY IS NOT GUARANTEED. THOSE WISHING TO STAKE MINING CLAIMS SHOULD CONSULT WITH THE MINING RECORDER, MINISTRY OF NORTHERN DEVELOPMENT AND MINES FOR ADDITIONAL INFORMATION ON THE STATUS OF THE LANDS SHOWN HEREON.

Flooding

Flooding rights reserved to contour elev. 1437 on lands bordering on Saganaga Lake.

File 4922

LEGEND

- HIGHWAY AND ROUTE No.
- OTHER ROAD
- TRAIL
- SURVEYED LINES
  - TOWNSHIPS, BASE LINES, ETC.
  - LOTS, MINING CLAIMS, PARCELS, ETC.
- UNSURVEYED LINES
  - LOT LINES
  - PARCEL BOUNDARY
  - MINING CLAIMS, ETC.
- RAILWAY
- UTILITY
- NON PERENNIAL STREAM
- FLOODING OR FLOODING RIGHTS
- SUBDIVISION OR COMPOSITE PLAN
- RESERVATIONS
- ORIGINAL SHORELINE
- MARSH OR MUSKEG
- MINES
- TRAVERSE MONUMENT

DISPOSITION OF CROWN LANDS

TYPE OF DOCUMENT	SYMBOL
PATENT, SURFACE & MINING RIGHTS	
" SURFACE RIGHTS ONLY	
" MINING RIGHTS ONLY	
LEASE, SURFACE & MINING RIGHTS	
" SURFACE RIGHTS ONLY	
" MINING RIGHTS ONLY	
LICENCE OF OCCUPATION	
ORDER-IN-COUNCIL	OC
RESERVATION	R
CANCELLED	C
SAND & GRAVEL	S
LAND USE PERMITS FOR COMMERCIAL TOURISM OUTPOST CAMPS	V

NOTE: MINING RIGHTS IN PARCELS PATENTED PRIOR TO MAY 6, 1913, VESTED IN ORIGINAL PATENTEE BY THE PUBLIC LANDS ACT, R.S.O. 1970, CHAP. 380, SEC. 63, SUBSEC. 1

SCALE: 1 INCH = 40 CHAINS

0 1000 2000 4000 6000 8000 FEET

0 200 1000 2000 METRES (1 KM) (2 KM)

AREA

SAGANAGONS LAKE

M.N.R. ADMINISTRATIVE DISTRICT

ATIKOKAN/THUNDER BAY

MINING DIVISION

THUNDER BAY

LAND TITLES / REGISTRY DIVISION

RAINY RIVER/THUNDER BAY

Ministry of Natural Resources — Land Management Branch — Ontario

Date: DECEMBER, 1981

Number: **G-555**

Powell Lake - G-549

Kawnipi Lake - G-534

Titmarsh Lake - G-

Granite Lake G-

PROVINCIAL PARK

QUETICO

Saganagons Lake

Saganaga Lake

Northeast Bay

Curran Bay

Elevation Lake

Twinnouse Lake

Little Falls Lake

Jacks Lake

Deacon Lake

Smally Lake

Boundary Bay

Moose Lake

Montetia Lake

Cutter Lake

Ross Lake

Bema Lake

Lost Lake

Jackson Creek

Pine Creek

Gilpin Creek

Cunningham Creek

Moose River

Cancelled June 21/83

INDIAN FISH STAKING W 11/83

REFERENCE

AREAS WITHDRAWN FROM DISPOSITION

S.R. – SURFACE RIGHTS M.R. – MINING RIGHTS

Description	Order No	Date	Disposition	File
	941/73	31/8/73	S.R & M.R.	180216
Cancelled June 21/83	988/74	28/11/74	S.R.O.	185216

RECEIVED
THUNDER BAY
MINING DIVISION
'88 JUN 2 PM 0 15

Flooding

Flooding rights reserved to contour elev. 1437' on lands bordering on Saganaga Lake.

File: 4922

LEGEND

- HIGHWAY AND ROUTE No.
- OTHER ROADS
- TRAILS
- SURVEYED LINES:
  - TOWNSHIPS, BASE LINES, ETC.
  - LOTS, MINING CLAIMS, PARCELS, ETC.
- UNSURVEYED LINES
  - LOT LINES
  - PARCEL BOUNDARY
  - MINING CLAIMS ETC.
- RAILWAYS AND RIGHT OF WAY
- UTILITY LINES
- NON PERENNIAL STREAM
- FLOODING OR FLOODING RIGHTS
- SUBDIVISION OR COMPOSITE PLAN
- RESERVATIONS
- ORIGINAL SHORELINE
- MARSH OR MUSKEG
- MINES
- TRAVERSE MONUMENT

DISPOSITION OF CROWN LANDS

TYPE OF DOCUMENT	SYMBOL
PATENT, SURFACE & MINING RIGHTS	●
" SURFACE RIGHTS ONLY	◑
" MINING RIGHTS ONLY	○
LEASE, SURFACE & MINING RIGHTS	■
" SURFACE RIGHTS ONLY	▣
" MINING RIGHTS ONLY	▤
LICENCE OF OCCUPATION	▼
ORDER-IN COUNCIL	OC
RESERVATION	⊕
CANCELLED	⊗
SAND & GRAVEL	Ⓢ

NOTE: MINING RIGHTS IN PARCELS PATENTED PRIOR TO MAY 6, 1913, VESTED IN ORIGINAL PATENTEE BY THE PUBLIC LANDS ACT, R.S.O. 1970, CHAP. 380, SEC. 63, SUBSEC. 1.

SCALE: 1 INCH = 40 CHAINS

0 1600 2000 4000 6000 8000

METRES 0 200 1000 2000 (1 KM) (2 KM)

AREA
SAGANAGONS LAKE

M.N.R. ADMINISTRATIVE DISTRICT
ATIKOKAN/THUNDER BAY

MINING DIVISION
THUNDER BAY

LAND TITLES / REGISTRY DIVISION
RAINY RIVER/THUNDER BAY

Ontario Ministry of Natural Resources — Land Management Branch

Date: DECEMBER, 1981

Number: G-555

Powell Lake - G-549

Kawnipi Lake - G-534

Titmarsh Lake - G-

Granite Lake G-

PROVINCIAL PARK

QUETICO

Saganagons Lake

Saganaga Lake

Northeast Bay

Curran Bay

Deacon Lake

Elevation Lake

Twinhouse Lake

Jacks Lake

Hose Lake

Little Falls Lake

Deep Lake

Bema Lake

Curran Lake

Wolf Lake

Small Lake

Mine Lake

Wantetia Lake

Saganaga Lake

Boundary Creek

Cancelled June 27/83

Cancelled June 27/83

Cancelled June 27/83

3067

Powell Lake - M.2295

AREA OF

SAGANAGONS LAKE

DISTRICT OF
RAINY RIVER - THUNDER BAY

KENORA - THUNDER BAY
MINING DIVISION

SCALE: 1-INCH = 40 CHAINS

LEGEND

PATENTED LAND	(P)
CROWN LAND SALE	C.S.
LEASES	(L)
LOCATED LAND	Loc
LICENSE OF OCCUPATION	L.O.
MINING RIGHTS ONLY	M.R.O.
SURFACE RIGHTS ONLY	S.R.O.
ROADS	
IMPROVED ROADS	
KING'S HIGHWAYS	
RAILWAYS	
POWER LINES	
MARSH OR MUSKEG	
MINES	
CANCELLED	C.

NOTES

400' surface rights reservation around all lakes and rivers.

Summer resort locations patented for surface rights only shown thus (S)

Flooding

Flooding rights reserved to contour elev. 1437 on lands bordering on Saganaga Lake.
File: 4922.

Areas withdrawn from staking under Section 43 of the Mining Act (R.S.O. 1970).

	File	Date	Disposition
(43)	186142	6/7/73	S.R. & M.R.
(43 O)	190216	31/8/73	S.R. & M.R.
W. 41/73			

① EXCL. RAILWAY PORTAGE - 500' LONG
6'X12' CABIN

1973

NATIONAL TOPOGRAPHIC SERIES 52 B 7

PLAN NO. M.3067

ONTARIO
MINISTRY OF NATURAL RESOURCES
SURVEYS AND MAPPING BRANCH

483904

Kawnipi Lake M. 2355

Titmarsh Lake - M.2626

Granite Lake - M.3071

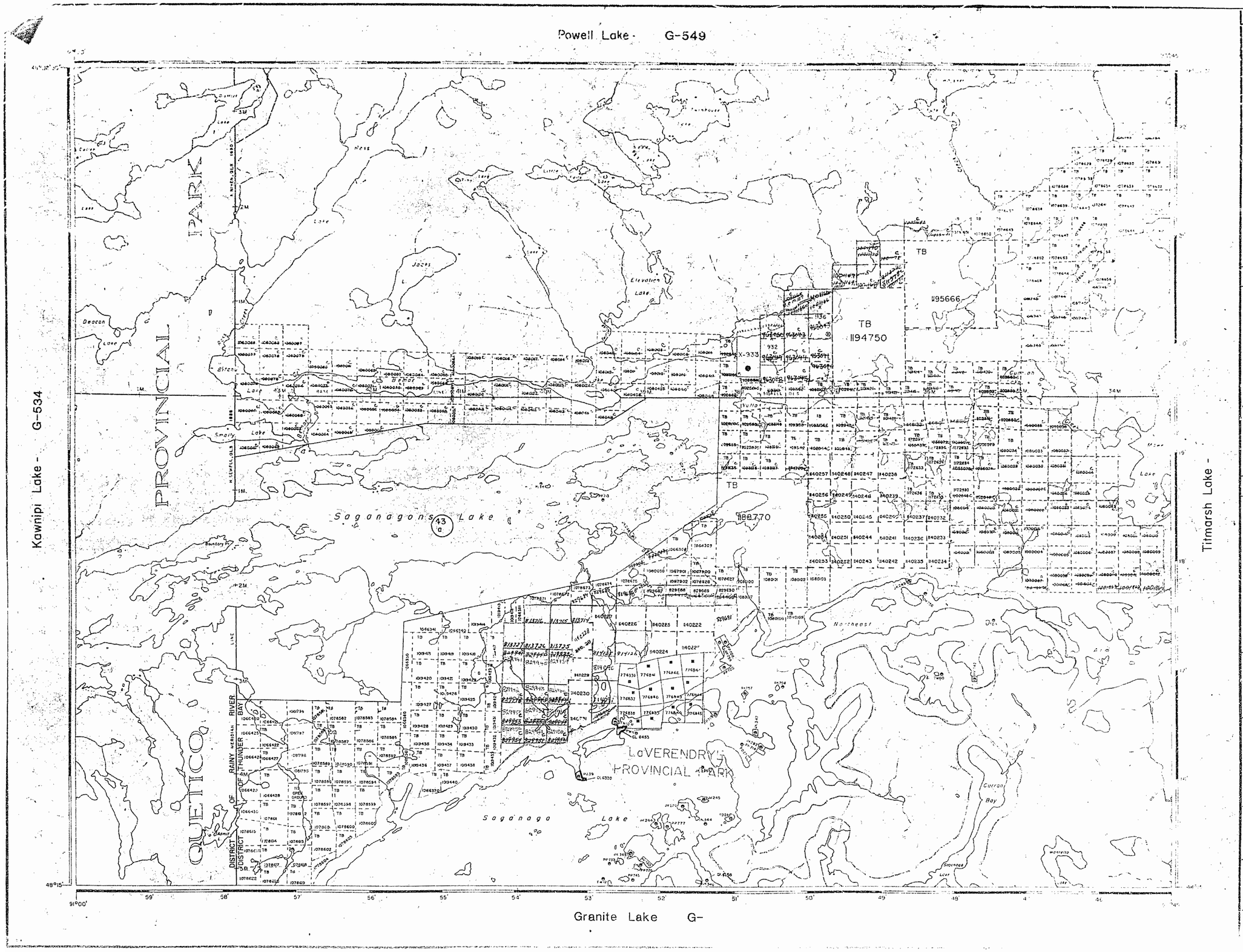

RESERVE

THE INFORMATION THAT APPEARS ON THIS MAP HAS BEEN COMPILED FROM VARIOUS SOURCES AND ACCURACY IS NOT GUARANTEED. THOSE WISHING TO STAKE MINING CLAIMS SHOULD CONSULT WITH THE MINING RECORDER, MINISTRY OF NORTHERN DEVELOPMENT AND MINES FOR ADDITIONAL INFORMATION ON THE STATUS OF THE LANDS SHOWN HEREON.

Flooding

Flooding rights reserved to contour elev 1437 on lands bordering on Saganaga Lake.

File 4922

LEGEND

HIGHWAY AND ROUTE NO.
OTHER ROADS
TRAILS
SURVEYED LINES
TOWNSHIP BASE LINES, ETC.
LOTS, MINING CLAIMS, PARCELS, ETC.
UNSURVEYED LINES
LOT LINES
PARCEL BOUNDARY
MINING CLAIMS ETC.
NON-PERENNIAL STREAM
FLOODING OR FLOODING RIGHTS
SUBDIVISION OR COMPOSITE PLAN
RESERVATIONS
ORIGINAL SHORELINE
MARSH OR MUSKEG
MINES
TRAVERSE MONUMENT

DISPOSITION OF CROWN LANDS

TYPE OF DOCUMENT	SYMBOL
PATENT, SURFACE & MINING RIGHTS	
" SURFACE RIGHTS ONLY	
" MINING RIGHTS ONLY	
LEASE, SURFACE & MINING RIGHTS	
" SURFACE RIGHTS ONLY	
" MINING RIGHTS ONLY	
LICENCE OF OCCUPATION	
ORDER-IN-COUNCIL	OC
RESERVATION	
CANCELLED	
SAND & GRAVEL	
LAND USE PERMITS FOR COMMERCIAL TOURISM OUTPOST CAMPS	

NOTE: MINING RIGHTS IN PARCELS PATENTED PRIOR TO MAY 6, 1913 VESTED IN ORIGINAL PATENTEE BY THE PUBLIC LANDS ACT, R.S.O. 1970, CHAP. 340, SEC. 63, SUBSEC. 1

SCALE: 1 INCH = 40 CHAINS

0 1000 2000 4000 6000 8000
METRES 0 200 1000 2000 3000 (1 KM) (2 KM)

AREA
SAGANAGONS LAKE

M.N.R. ADMINISTRATIVE DISTRICT
ATIKOKAN/THUNDER BAY

MINING DIVISION
THUNDER BAY

LAND TITLES / REGISTRY DIVISION
RAINY RIVER/THUNDER BAY

Ministry of Natural Resources — Land Management Branch
Ontario

Date DECEMBER, 1981 — Number G-555

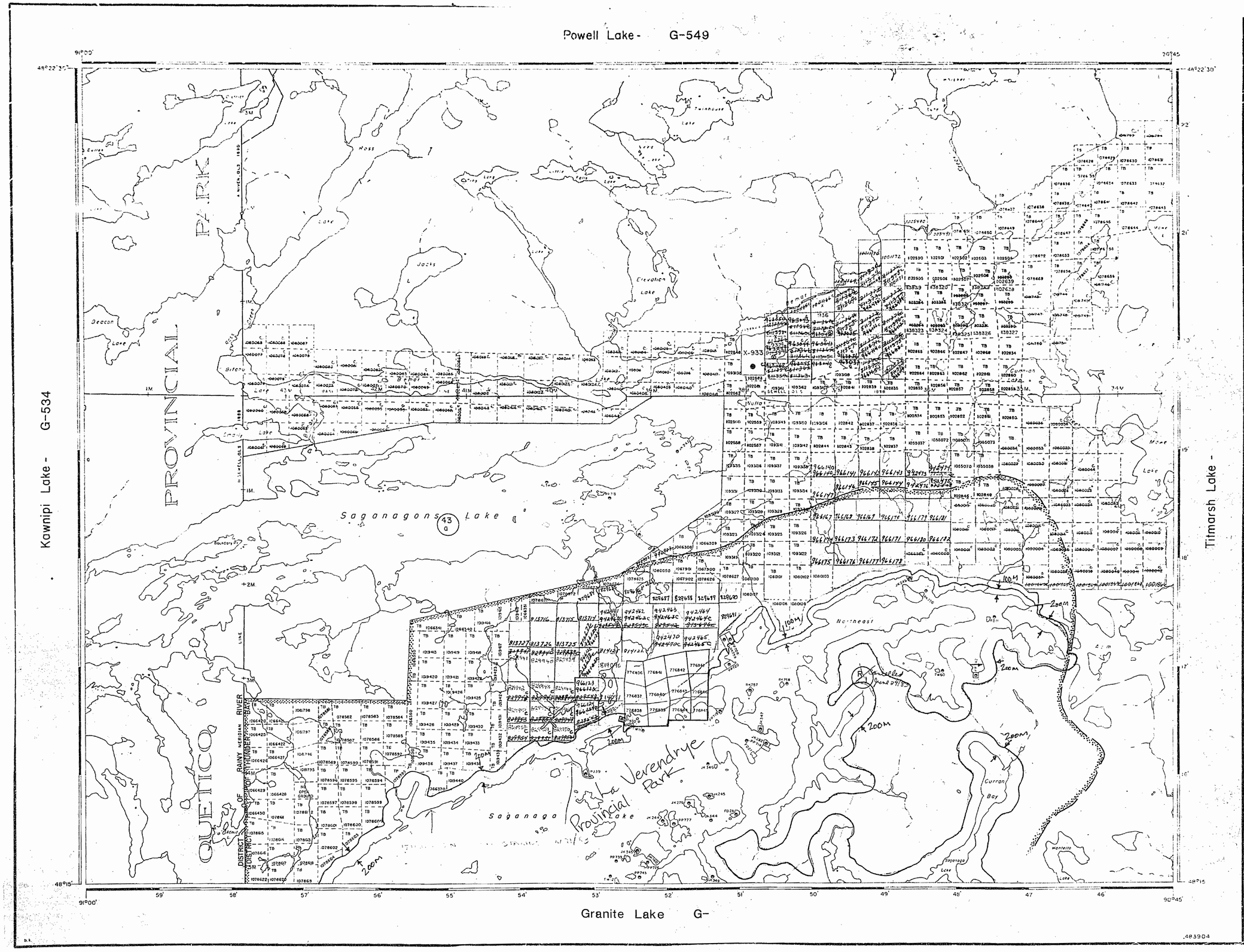

AREAS WITHDRAWN FROM DISPOSITION

S.R. - SURFACE RIGHTS M.R. - MINING RIGHTS

Description	Order No.	Date	Disposition	File
	441/74	31/8/73	SBSMA	216
Cancelled [illegible] ONCR 15/83	880/74	25/11/74	ERD	216

RECEIVED THUNDER BAY MINING DIVISION '90 JAN 25 PM 3 25

Flooding

Flooding rights reserved to contour elev. 1437 on lands bordering on Saganaga Lake.

File: 4922

LEGEND

HIGHWAY AND ROUTE No.
OTHER ROADS
TRAILS
SURVEYED LINES
TOWNSHIPS, BASE LINES, ETC.
LOTS, MINING CLAIMS, PARCELS, ETC.
UNSURVEYED LINES
LOT LINES
PARCEL BOUNDARY
MINING CLAIMS ETC.
RAILWAY AND RIGHT OF WAY
UTILITY LINES
NON PERENNIAL STREAM
FLOODING OR FLOODING RIGHTS
SUBDIVISION OR COMPOSITE PLAN
RESERVATIONS
ORIGINAL SHORELINE
MARSH OR MUSKEG
MINES
TRAVERSE MONUMENT

DISPOSITION OF CROWN LANDS

TYPE OF DOCUMENT	SYMBOL
PATENT, SURFACE & MINING RIGHTS	
" SURFACE RIGHTS ONLY	
" MINING RIGHTS ONLY	
LEASE, SURFACE & MINING RIGHTS	
" SURFACE RIGHTS ONLY	
" MINING RIGHTS ONLY	
LICENCE OF OCCUPATION	
ORDER-IN-COUNCIL	OC
RESERVATION	
CANCELLED	
SAND & GRAVEL	

NOTE: MINING RIGHTS IN PARCELS PATENTED PRIOR TO MAY 6 1913, VESTED IN ORIGINAL PATENTEE BY THE PUBLIC LANDS ACT, R.S.O. 1970, CHAP. 380, SEC. 63, SUBSEC. 1.

SCALE: 1 INCH = 40 CHAINS

FEET 0 1000 2000 4000 6000 8000

METRES 0 200 1000 (1 KM) 2000 (2 KM)

AREA **SAGANAGONS LAKE**

M.N.R. ADMINISTRATIVE DISTRICT

ATIKOKAN/THUNDER BAY

MINING DIVISION

THUNDER BAY

LAND TITLES / REGISTRY DIVISION

RAINY RIVER/THUNDER BAY

Ontario Ministry of Natural Resources — Land Management Branch

Date DECEMBER, 1981

December 10 1982

Number **G-555**

Powell Lake - G-549

Kawnipi Lake - G-534

Timarsh Lake - G-771

Granite Lake G-2518

91°00' 90°45' 48°22'30" 48°15'

PROVINCIAL PARK

LaVERENDRYE PROVINCIAL PARK

QUETICO PROVINCIAL PARK

Saganagons Lake

Saganaga Lake

Northeast Arm

Curran Bay

Cunniah Lake

Bemar

Jacks L.

Elevation Lake

Smolly Lake

Bitchu Lake

Deacon Lake

Ross Lake

Twinhouse Lake

Whisker Lake

Mowe L.

Nulla L.

Wantetta Lake

Sapongas Lake

Admiral L.

Boundary

H. SEWELL, O.L.S. 1899

BASE LINE

1M. 2M. 3M. 4M. 5M.

36M. 37M. 38M. 39M. 40M. 41M. 42M. 43M.

59' 58' 57' 56' 55' 54' 53' 52' 51' 50' 49' 48' 47' 46'

22' 21' 20' 19' 18' 17' 16'

1178579 1178580 1194980 1194981 1194982 1215807 1215808 1215830 1216442 1216040 1216039 1216170 1215764 1224668

936 932 933

REFERENCES

AREAS WITHDRAWN FROM DISPOSITION

S.R. – SURFACE RIGHTS M.R. – MINING RIGHTS

	Description	Order No.	Date	Disposition	File
(R)	SURFACE AND MINING RIGHTS WITHDRAWN FROM STAKING. ORDER W-TB-01/93, JAN. 19/93. PRESCRIBED BURN.				
(P)	SURFACE AND MINING RIGHTS WITHDRAWN FROM STAKING. ORDER W-41/73, AUG. 31/73. PROVINCIAL PARK.				

NOTICE:
The information that appears on this map has been compiled from various sources, and accuracy is not guaranteed. Those wishing to stake mining claims should consult with the Mining Recorder, Ministry of Northern Development and Mines, for additional information on the status of the lands shown hereon.

Flooding

Flooding rights reserved to contour elev. 1437 on lands bordering on Saganaga Lake.

File - 4922

LEGEND

- HIGHWAY AND ROUTE No.
- OTHER ROADS
- TRAILS
- SURVEYED LINES:
  - TOWNSHIPS, BASE LINES, ETC.
  - LOTS, MINING CLAIMS, PARCELS, ETC.
- UNSURVEYED LINES:
  - LOT LINES
  - PARCEL BOUNDARY
  - MINING CLAIMS ETC.
- RAILWAY AND RIGHT-OF-WAY
- UTILITY LINES
- NON PERENNIAL STREAM
- FLOODING OR FLOODING RIGHTS
- SUBDIVISION OR COMPOSITE PLAN
- RESERVATIONS
- ORIGINAL SHORELINE
- MARSH OR MUSKEG
- MINES
- TRAVERSE MONUMENT

DISPOSITION OF CROWN LANDS

TYPE OF DOCUMENT	SYMBOL
PATENT, SURFACE & MINING RIGHTS	
" , SURFACE RIGHTS ONLY	
" , MINING RIGHTS ONLY	
LEASE, SURFACE & MINING RIGHTS	
" , SURFACE RIGHTS ONLY	
" , MINING RIGHTS ONLY	
LICENCE OF OCCUPATION	
ORDER-IN-COUNCIL	OC
RESERVATION	
CANCELLED	
SAND & GRAVEL	

LAND USE PERMITS FOR COMMERCIAL TOURISM, OUTPOST CAMPS

NOTE: MINING RIGHTS IN PARCELS PATENTED PRIOR TO MAY 6, 1913, VESTED IN ORIGINAL PATENTEE, PUBLIC LANDS ACT, R.S.O. 1970, SECTION 35(3)(c).

JUL 17 1998
PROVINCIAL RECORDING OFFICE - SUDBURY

SCALE: 1 INCH = 40 CHAINS

FEET 0 1000 2000 4000 6000 8000

METRES 0 200 1000 2000 (1 KM.) (2 KM.)

AREA
SAGANAGONS LAKE

M.N.R. ADMINISTRATIVE DISTRICT
ATIKOKAN/THUNDER BAY

MINING DIVISION
THUNDER BAY

LAND TITLES / REGISTRY DIVISION
RAINY RIVER/THUNDER BAY

Ontario Ministry of Natural Resources — Land Management Branch

Date DECEMBER, 1981
In Service Aug. 3/93.

Number
G-555

483904

3067



ROSS LAKE
BITCHU LAKE
BEMÅR LAKE
CUNNIAR L.
TROUT L.
3M
2M
1M
43M
42M
41M
40M
38M
37M
36M
34M
933
932
931
936
129855
129856
129857
129858

91 FEB 12

Powell Lake - G-549

Kawnipi Lake - G-534

Titmarsh Lake -

Granite Lake G-

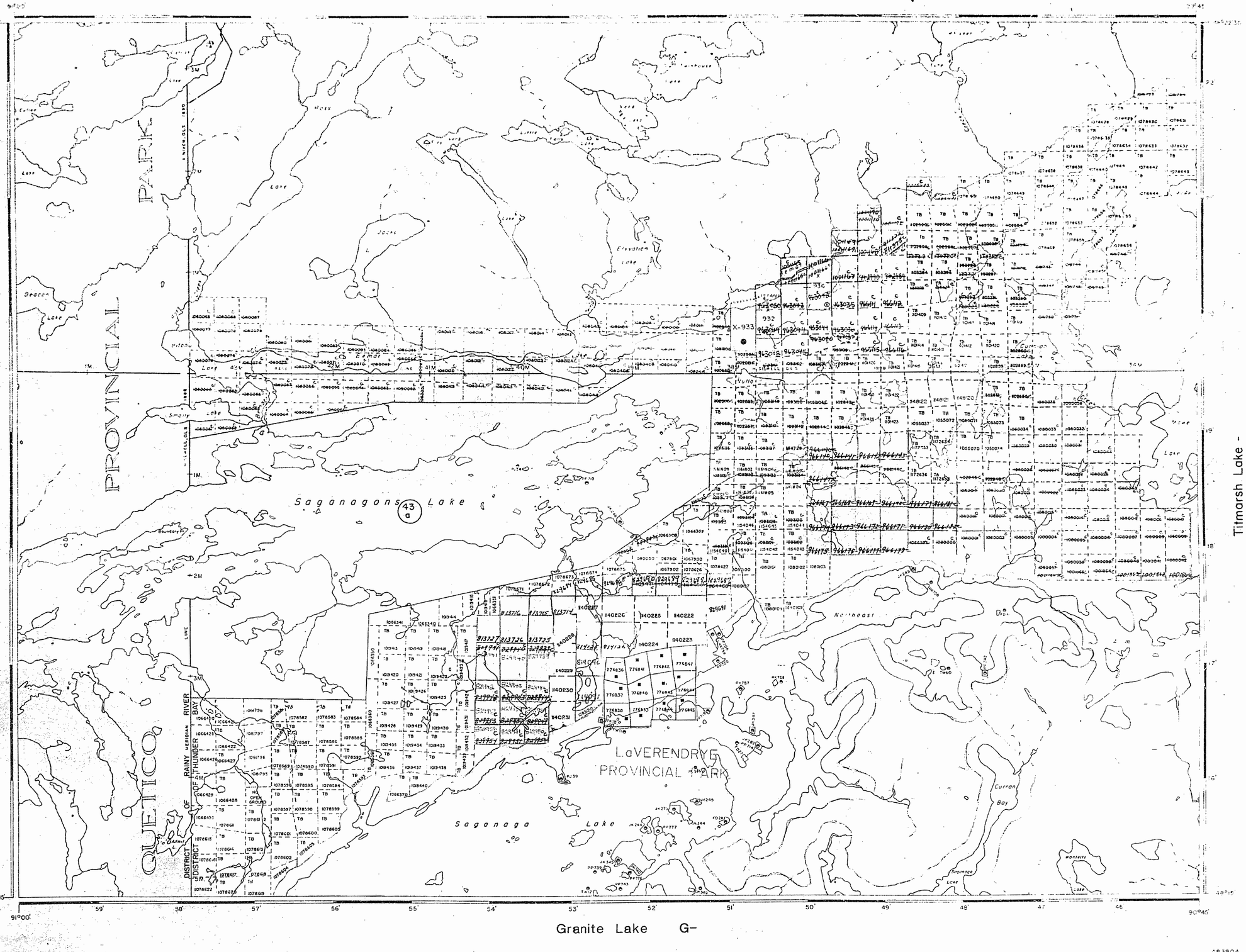

463904

AREAS WITHDRAWN FROM DISPOSITION

SYM. - SURFACE RIGHTS

Disposition	Order No.	Date
	44/73	31/10/73
Parcels of patented land, Duke & Earl Sts.	982/74	25/11/74

THE INFORMATION THAT APPEARS ON THIS MAP HAS BEEN COMPILED FROM VARIOUS SOURCES. AND ACCURACY IS NOT GUARANTEED. THOSE WISHING TO STAKE MINING CLAIMS SHOULD CONSULT WITH THE MINING RECORDER, MINISTRY OF NORTHERN DEVELOPMENT AND MINES FOR ADDITIONAL INFORMATION ON THE STATUS OF THE LANDS SHOWN HEREON.

Flooding

Flooding rights reserved to contour elev 1437 on lands bordering on Saganaga Lake.

File - 4922

LEGEND

- HIGHWAY AND ROUTE NO.
- OTHER ROAD
- TRAIL
- SURVEYED LINES
  - TOWNSHIPS, BASE LINES, ETC
  - LOTS, MINING CLAIMS, PARCELS, ETC
- UNSURVEYED LINES
  - LOT LINES
  - PARCEL BOUNDARY
  - MINING CLAIMS ETC
- UTILITY LINE
- NON-PERENNIAL STREAM
- FLOODING OR FLOODING RIGHTS
- SUBDIVISION OR COMPOSITE PLAN
- RESERVATIONS
- ORIGINAL SHORELINE
- MARSH OR MUSKEG
- MINES
- TRAVERSE MONUMENT

DISPOSITION OF CROWN LANDS

TYPE OF DOCUMENT	SYMBOL
PATENT, SURFACE & MINING RIGHTS	
" SURFACE RIGHTS ONLY	
" MINING RIGHTS ONLY	
LEASE, SURFACE & MINING RIGHTS	
" SURFACE RIGHTS ONLY	
" MINING RIGHTS ONLY	
LICENCE OF OCCUPATION	
ORDER-IN-COUNCIL	OC
RESERVATION	
CANCELLED	
SAND & GRAVEL	

NOTE: MINING RIGHTS IN PARCELS PATENTED PRIOR TO MAY 6, 1913, VESTED IN ORIGINAL PATENTEE BY THE PUBLIC LANDS ACT R.S.O. 1970, CHAP. 380, SEC. 63, SUBSEC. 1

SCALE: 1 INCH = 40 CHAINS

0 1000 2000 4000 6000 8000

METRES 0 500 1000 2000

AREA

SAGANAGONS LAKE

M.N.R. ADMINISTRATIVE DISTRICT

ATIKOKAN/THUNDER BAY

MINING DIVISION

THUNDER BAY

LAND TITLES / REGISTRY DIVISION

RAINY RIVER/THUNDER BAY

Ontario Ministry of Natural Resources — Land Management Branch

Date DECEMBER, 1981

Number **G-555**

Powell Lake - G-549

RECEIVED
THUNDER BAY
MINING DIVISION
'91 FEB 4 AM 11 05

Kawnipi Lake - G-534

Titmarsh Lake - G-

Granite Lake G-

PROVINCIAL PARK

QUETICO

LaVERENDRYE PROVINCIAL PARK

Saganagons Lake

Saganaga Lake

Northeast Arm

Curran Bay

Deacon Lake

Smoky Lake

Jacks Lake

Ellington Lake

Boundary Lake

Mose Lake

Curtis Lake

Three Duck Lake

Little Beaver Lake

Beaver Lake

Crooked Lake

Mountain Lake

Sagaster Lake

Sagaster Lake

Mountain Lake

Mose Lake

Lake

Lake

Powell Lake - G-549

Kawnipi Lake - G-534

Titmarsh Lake -

Granite Lake G-

PROVINCIAL PARK

QUETICO

LaVERENDRYE PROVINCIAL PARK

Saganagons Lake

Saganaga Lake

Elevation Lake

Jacks Lake

Smoky Lake

Northeast Bay

Carron Bay

RAINY RIVER DISTRICT

DISTRICT OF THUNDER BAY

INTERNATIONAL BOUNDARY

TB 1195666

TB 1194750

TB 1188770

TB 1180000

TB 1180010

TB 1172634

TB 1172635

TB 1172636

TB 1172637

TB 1172638

TB 1172639

TB 1172640

TB 1172641

TB 1172642

TB 1172643

TB 1172644

TB 1172645

TB 1172646

TB 1172647

TB 1172648

TB 1172649

TB 1172650

TB 1172651

TB 1172652

TB 1172653

TB

Powell Lake - G-549

Kawnipi Lake - G-534

Granite Lake G-

Titmarsh Lake -

PROVINCIAL PARK

Saganagons Lake

Saganaga Lake

QUETICO

RAINY RIVER DISTRICT OF THUNDER BAY

Elevation Lake

Curran Bay

Northeast Bay

Jacks Lake

Smith Lake

Gagnon Lake

Duncan Lake

Monteith Lake

Cancelled June 29/83

REFERENCES

AREAS WITHDRAWN FROM DISPOSITION

SR - SURFACE RIGHTS MR - MINING RIGHTS

Description	Order No.	Date	Disposition	File
	WR/73	31/8/73	S.R. & M.R.	50218
	WR/74	19/11/74	S.R.O.	50218

Flooding

Flooding rights reserved to contour elev. 1437' on lands bordering on Saganaga Lake.

File: 4922

LEGEND

- HIGHWAY & ROUTE NO.
- OTHER ROADS
- RAILWAY
- SURVEYED LINES
  - TOWNSHIPS, BASE LINES, ETC.
  - LOTS, MINING CLAIMS, PARCELS, ETC.
- UNSURVEYED LINES
  - LOT LINES
  - PARCEL BOUNDARY
  - MINING CLAIMS ETC.
- NON PERENNIAL STREAM
- FLOODING OR FLOODING RIGHTS
- SUBDIVISION OR COMPOSITE PLAN
- RESERVATIONS
- ORIGINAL SHORELINE
- MARSH OR MUSKEG
- MINES
- TRAVERSE MONUMENT

DISPOSITION OF CROWN LANDS

TYPE OF DOCUMENT	SYMBOL
PATENT, SURFACE & MINING RIGHTS	
SURFACE RIGHTS ONLY	
MINING RIGHTS ONLY	
LEASE, SURFACE & MINING RIGHTS	
SURFACE RIGHTS ONLY	
MINING RIGHTS ONLY	
LICENCE OF OCCUPATION	
ORDER-IN-COUNCIL	OC
RESERVATION	
CANCELLED	
SAND & GRAVEL	

NOTE: MINING RIGHTS IN PARCELS PATENTED PRIOR TO MAY 6, 1913 VESTED IN ORIGINAL PATENTEE BY THE PUBLIC LANDS ACT, R.S.O. 1970, CHAP. 380, SEC. 63, SUBSEC. 1.

SCALE: 1 INCH = 40 CHAINS

0 1000 2000 4000 6000 8000

0 200 1000 2000 (2 KM.)

AREA

SAGANAGONS LAKE

M.N.R. ADMINISTRATIVE DISTRICT

ATIKOKAN/THUNDER BAY

MINING DIVISION

THUNDER BAY

LAND TITLES / REGISTRY DIVISION

RAINY RIVER/THUNDER BAY

Ministry of Natural Resources — Land Management Branch — Ontario

Date: DECEMBER, 1981

November 10, 1982

Number: G-555

91°00' 59' 58' 57' 56' 55' 54' 53' 52' 51' 50' 49' 48' 47' 46' 90°45'

48°15'

48°00'

4839C4

Powell Lake - G-549

Kawnipi Lake - G-534

Titmarsh Lake -

Granite Lake, G-

PROVINCIAL PARK

QUETICO

Saganagons Lake

Saganaga Lake

Curran Bay

Squirrel Lake

Deacon Lake

Birchy Lake

Smally Lake

Jacks Lake

Elevation Lake

Twinhouse Lake

Little Falls Lake

Pine Lake

Moss Lake

Curran Lake

Moose Lake

Boundary Pt.

Mitchigan Fish Staking W31/83

Flooding rights reserved to contour elev. 1437 on lands bordering on Saganaga Lake.

File: 4922

REFERENCE

AREAS WITHDRAWN FROM DISPOSITION

S.R. – SURFACE RIGHTS M.R. – MINING RIGHTS

	Description	Order No.	Date	Disposition	File
(1)		W41/75	31/8/75	S.R. & M.R.	140216
(2)	Cancelled Licence 1068/74	1068/74	28/11/74	S.R.O.	4214

LEGEND

- HIGHWAY AND ROUTE No.
- OTHER ROADS
- TRAIL
- SURVEYED LINES
  - TOWNSHIPS, BASE LINES, ETC.
  - LOTS, MINING CLAIMS, PARCELS, ETC.
- UNSURVEYED LINES
  - LOT LINES
  - PARCEL BOUNDARY
  - MINING CLAIMS ETC.
- RAILWAY AND RIGHT OF WAY
- UTILITY LINES
- NON-PERENNIAL STREAM
- FLOODING OR FLOODING RIGHTS
- SUBDIVISION OR COMPOSITE PLAN
- RESERVATIONS
- ORIGINAL SHORELINE
- MARSH OR MUSKEG
- MINES
- TRAVERSE MONUMENT

DISPOSITION OF CROWN LANDS

TYPE OF DOCUMENT	SYMBOL
PATENT, SURFACE & MINING RIGHTS	
" SURFACE RIGHTS ONLY	
" MINING RIGHTS ONLY	
LEASE, SURFACE & MINING RIGHTS	
" SURFACE RIGHTS ONLY	
" MINING RIGHTS ONLY	
LICENCE OF OCCUPATION	
ORDER IN COUNCIL	OC
RESERVATION	R
CANCELLED	
SAND & GRAVEL	

NOTE: MINING RIGHTS ON PARCELS PATENTED PRIOR TO MAY 1, 1913 ARE LISTED IN THE MINES PATENTED BY THE PUBLIC AND SUPPLEMENTARY TABLE SEC. 43 SUBSEC.

1 INCH = 40 CHAINS

AREA
SAGANAGONS LAKE

M.N.R. ADMINISTRATIVE DISTRICT
ATIKOKAN/THUNDER BAY

MINING DIVISION
THUNDER BAY

LAND TITLES / REGISTRY DIVISION
RAINY RIVER/THUNDER BAY

Ministry of Natural Resources — Land Management Branch — Ontario

Date: DECEMBER, 1981

Number: G-555

Toronto, 1982

Powell Lake - G-549

Kawnipi Lake - G-534

Titmarsh Lake - G-

Granite Lake G-

PROVINCIAL PARK

QUETICO

LaVERENDRYE PROVINCIAL PARK

Saganagons Lake

Saganaga Lake

Deacon Lake

Hoss Lake

Jacks Lake

Elevation Lake

Twinhouse Lake

Little Falls Lake

Smally Lake

Northeast Bay

Curran Bay

Hove Lake

Montetta Lake

Sagaconga Lake

Boundary Bay

Ross Creek

Curran Creek

Pickerel River

Maligne River

Bitchu Lake

Dismal Lake

Vulla Lake

Twin Lake

Sucker Lake

Mud Lake

Mosquito Lake

Lake

Creek

Bay

Point

Island

Portage

Rapids

Falls

Outlet

Inlet

Channel

Narrows

Peninsula

Mountain

Hill

Valley

Ridge

Cliff

Beach

Swamp

Marsh

Muskeg

Meadow

Forest

Trail

Road

Bridge

Dam

Mine

Quarry

Pit

Gravel

Sand

Clay

Rock

Stone

Boulder

Cobble

Pebble

Powell Lake - G-549

Kawnipi Lake - G-534

Titmarsh Lake - G-771

Granite Lake G- 2518

91°00' 90°45' 48°22'30" 48°15'

59' 58' 57' 56' 55' 54' 53' 52' 51' 50' 49' 48' 47' 46'

22' 21' 20' 19' 18' 17' 16'

PROVINCIAL PARK

QUETICO PROVINCIAL PARK

LaVERENDRYE PROVINCIAL PARK

PROVINCIAL PARK

Saganagons Lake

Saganaga Lake

Northeast Arm

Curran Bay

Cunniah Lake

Mowe Lake

Nulla L.

Smally Lake

Bitcnu Lake

Deacon Lake

Jacks L.

Elevation Lake

Twinnouse Lake

Need Lake

Little Falls Lake

Tiny Lake

Whisker Lake

Ross Creek

Bemar Creek

Cunniah Creek

Mowe L.

Wantetta Lake

Saganaga Lake

Boundary Pt

A. NIVEN O.L.S. - 1890

H. SEWELL, O.L.S. 1898

BASE LINE

1M. 2M. 3M. 4M. 5M. 6M.

37M. 38M. 39M. 40M. 41M. 42M. 43M.

1178578 1178579 1178580 1194980 1194981 1194982 1215807 1215808 1205294 1215830 1216442 1216040 1216039 1216170 1215764

936 932 933

1066308 1066309 1066340 1066341 1066421 1066422 1066423 1066424 1066425 1066426 1066427 1066428 1066429 1066430

1078674 1078675 1078672 1078671 1078627 1078626 1078582 1078583 1078584 1078585 1078586 1078587 1078588 1078589 1078590 1078591 1078592 1078593 1078594 1078595 1078596 1078597 1078598 1078599 1078600 1078601 1078602 1078603 1078611 1078612 1078613 1078614 1078615 1078616 1078617 1078618 1078619 1078620

1080050 1067901 1067900 1067902 1080100 1080101 1080102 1080103 1080107 1080108 1080109

829684 829685 829687 829688 829689 829690 829691 829934 829940 829942 829943 829944 829953 829954 829950

1140227 1140225 1140222 1140224 1140223 1140229 1140230 1140231

1019414 1019415 1019416 1019417 1019418 1019419 1019420 1019421 1019426 1019427 1019428 1019429 1019430 1019433 1019434 1019435 1019436 1019437 1019438 1019439 1019440 1019441 1019442 1019443 1019444 1019445 1019446 1019447

813715 813714 813716 813727 813726 813725 814125 814126

776842 776847 776841 776836 776843 776846 776837 776840 776838 776839 776844 776845

Granite Lake G- 2518

483904

REFERENCES

AREAS WITHDRAWN FROM DISPOSITION

S.R. – SURFACE RIGHTS M.R. – MINING RIGHTS

Description	Order No.	Date	Disposition	File
(R) SURFACE AND MINING RIGHTS WITHDRAWN FROM STAKING. ORDER W-TB-01/93, JAN. 19/93, PRESCRIBED BURN.				
SURFACE AND MINING RIGHTS WITHDRAWN FROM STAKING. ORDER W-41/73, AUG. 31/73, PROVINCIAL PARK.				

NOTICE:
The information that appears on this map has been compiled from various sources, and accuracy is not guaranteed. Those wishing to stake mining claims should consult with the Mining Recorder, Ministry of Northern Development and Mines, for additional information on the status of the lands shown hereon.

Flooding

Flooding rights reserved to contour elev. 1437 on lands bordering on Saganaga Lake.

File - 4922

LEGEND

- HIGHWAY AND ROUTE No.
- OTHER ROADS
- TRAILS
- SURVEYED LINES
  - TOWNSHIPS, BASE LINES, ETC.
  - LOTS, MINING CLAIMS, PARCELS, ETC.
- UNSURVEYED LINES
  - LOT LINES
  - PARCEL BOUNDARY
  - MINING CLAIMS ETC.
- RAILWAY AND RIGHT OF WAY
- UTILITY LINES
- NON PERENNIAL STREAM
- FLOODING OR FLOODING RIGHTS
- SUBDIVISION OR COMPOSITE PLAN
- RESERVATIONS
- ORIGINAL SHORELINE
- MARSH OR MUSKEG
- MINES
- TRAVERSE MONUMENT

DISPOSITION OF CROWN LANDS

TYPE OF DOCUMENT	SYMBOL
PATENT, SURFACE & MINING RIGHTS	●
" , SURFACE RIGHTS ONLY	◒
" , MINING RIGHTS ONLY	◓
LEASE, SURFACE & MINING RIGHTS	■
" , SURFACE RIGHTS ONLY	▣
" , MINING RIGHTS ONLY	▤
LICENCE OF OCCUPATION	▼
ORDER-IN-COUNCIL	OC
RESERVATION	(R)
CANCELLED	(C)
SAND & GRAVEL	(S)

LAND USE PERMITS FOR COMMERCIAL TOURISM, OUTPOST CAMPS

NOTE: MINING RIGHTS IN PARCELS PATENTED PRIOR TO MAY 6, 1913, VESTED IN ORIGINAL PATENTEE BY THE PUBLIC LANDS ACT, R.S.O. 1970, CHAP. 380, SEC. 63, SUBSEC 1.

SCALE: 1 INCH = 40 CHAINS

FEET 0 1000 2000 4000 6000 8000

METRES 0 200 1000 2000

(1 KM) (2 KM)

AREA
SAGANAGONS LAKE

M.N.R. ADMINISTRATIVE DISTRICT
ATIKOKAN/THUNDER BAY

MINING DIVISION
THUNDER BAY

LAND TITLES / REGISTRY DIVISION
RAINY RIVER/THUNDER BAY

Ontario Ministry of Natural Resources — Land Management Branch

Date DECEMBER, 1981
In Service Aug. 3/93.

Number
G-555

3067



ROSS LAKE
BITCHU LAKE
BEMAR LAKE
CUNNAR L
TROUT L
3M
2M
1M
43M
42M
41M
40M
39M
38M
37M
36M
35M
34M
129855
129856
129857
129858
933
932
931
936

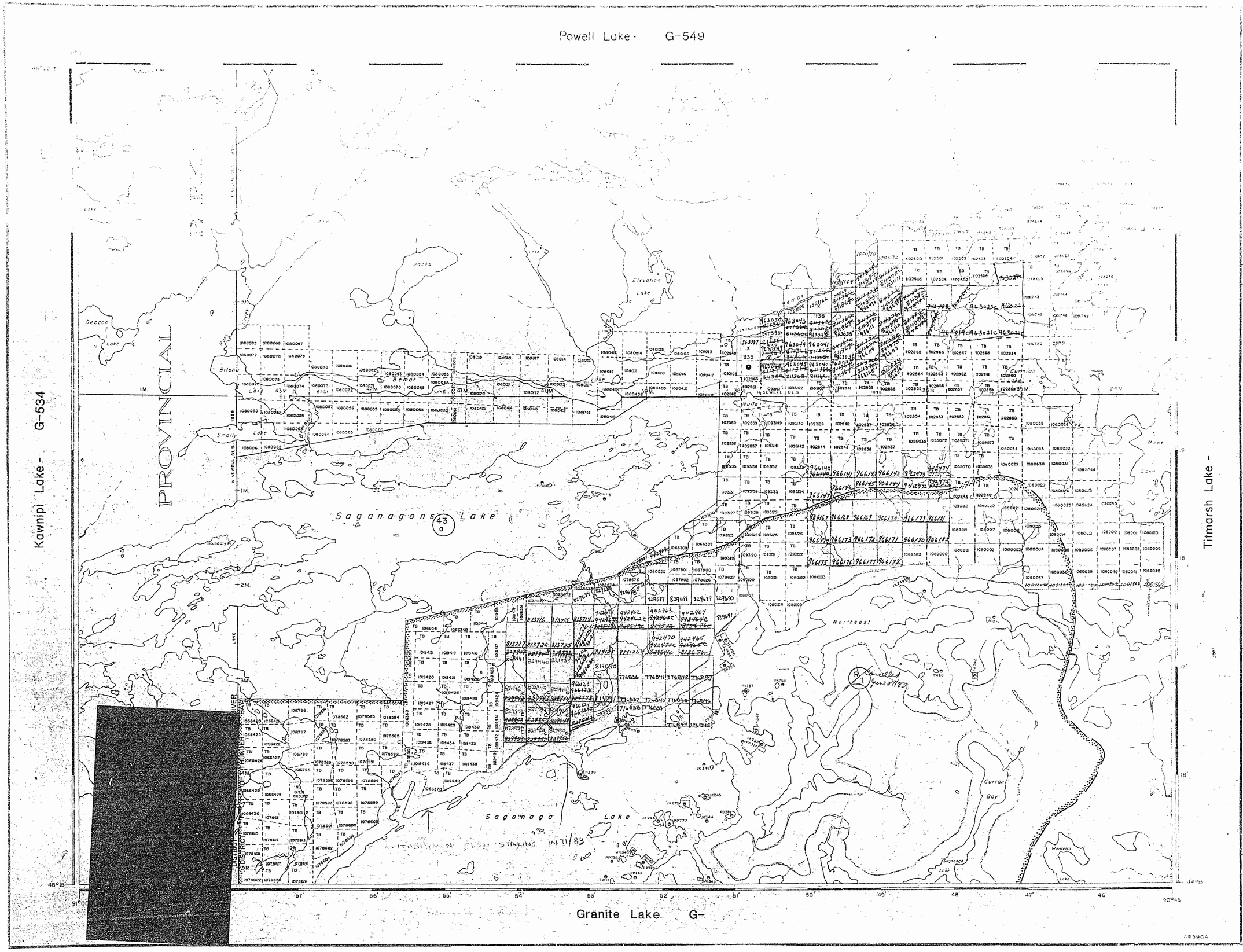

Flooding

Flooding rights reserved to contour elev 1437' on lands bordering on Saganaga Lake

File: 4922

LEGEND

HIGHWAY AND ROADS
OTHER ROAD
TRAIL
SURVEYED LINES
TOWNSHIPS, BASE LINES, ETC
LOTS, MINING CLAIMS, PARCELS, ETC
UNSURVEYED LINES
LOT LINES
PARCEL BOUNDARY
MINING CLAIMS ETC
NON-PERENNIAL STREAM
FLOODING OR FLOODING RIGHTS
SUBDIVISION OR COMPOSITE PLAN
RESERVATIONS
ORIGINAL SHORELINE
MARSH OR MUSKEG
MINES
TRAVERSE MONUMENT

DISPOSITION OF CROWN LANDS

TYPE OF DOCUMENT	SYMBOL
PATENT, SURFACE & MINING RIGHTS	
" SURFACE RIGHTS ONLY	
" MINING RIGHTS ONLY	
LEASE, SURFACE & MINING RIGHTS	
" SURFACE RIGHTS ONLY	
" MINING RIGHTS ONLY	
LICENCE OF OCCUPATION	
ORDER-IN-COUNCIL	OC
RESERVATION	
CANCELLED	
SAND & GRAVEL	

NOTE: MINING RIGHTS IN PARCELS PATENTED PRIOR TO MAY 6, 1913 VESTED IN ORIGINAL PATENTEE BY THE PUBLIC LANDS ACT, R.S.O. 1970, CHAP. 380, SEC. 63, SUBSEC. 3

SCALE: 1 INCH = 40 CHAINS

0 1000 2000 4000 6000 8000

0 200 1000 2000

METRES 1 KM (2 KM)

AREA
SAGANAGONS LAKE

M.N.R. ADMINISTRATIVE DISTRICT
ATIKOKAN/THUNDER BAY

MINING DIVISION
THUNDER BAY

LAND TITLES / REGISTRY DIVISION
RAINY RIVER/THUNDER BAY

Ontario Ministry of Natural Resources — Land Management Branch

Date DECEMBER, 1981

Number G-555

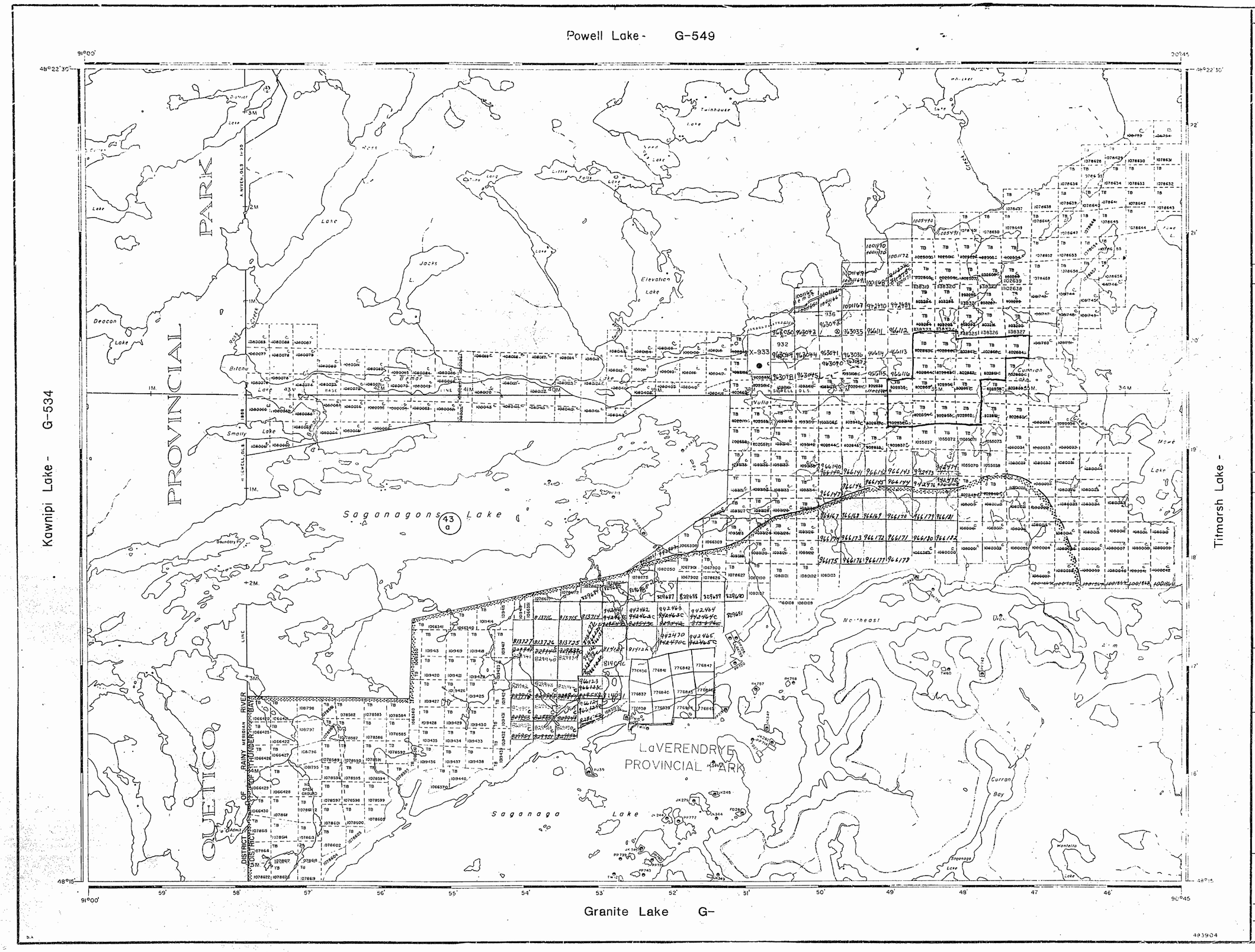

REFERENCE

AREAS WITHDRAWN FROM DISPOSITION

S.R. — SURFACE RIGHTS M.R. — MINING RIGHTS

Description	Order No.	Date	Disposition	File
(A)	W41/72	31/1/72	S.R.& M.R.	
(B) Cancelled [illegible] OHCR 18/83	W62/74	25/11/74	S.R.D.	[illegible]

RECEIVED
THUNDER BAY
MINING DIVISION
'90 JUN 1 AM 11 54

Flooding

Flooding rights reserved to contour elev. 1437 on lands bordering on Saganaga Lake.

File: 4922

LEGEND

HIGHWAY AND ROUTE No.
OTHER ROADS
TRAILS
SURVEYED LINES
TOWNSHIPS, BASE LINES, ETC.
LOTS, MINING CLAIMS, PARCELS, ETC.
UNSURVEYED LINES
LOT LINES
PARCEL BOUNDARY
MINING CLAIMS, ETC.
[illegible]
NON PERENNIAL STREAM
FLOODING OR FLOODING RIGHTS
SUBDIVISION OR COMPOSITE PLAN
RESERVATIONS
ORIGINAL SHORELINE
MARSH OR MUSKEG
MINES
TRAVERSE MONUMENT

DISPOSITION OF CROWN LANDS

TYPE OF DOCUMENT	SYMBOL
PATENT, SURFACE & MINING RIGHTS	●
" , SURFACE RIGHTS ONLY	◓
" , MINING RIGHTS ONLY	◒
LEASE, SURFACE & MINING RIGHTS	■
" , SURFACE RIGHTS ONLY	⬒
" , MINING RIGHTS ONLY	⬓
LICENCE OF OCCUPATION	▼
ORDER-IN COUNCIL	OC
RESERVATION	Ⓡ
CANCELLED	⊗
SAND & GRAVEL	Ⓟ

NOTE: MINING RIGHTS IN PARCELS PATENTED PRIOR TO MAY 6, 1913, VESTED IN ORIGINAL PATENTEE BY THE PUBLIC LANDS ACT, R.S.O. 1970, CHAP. 380, SEC. 63, SUBSEC. 1.

SCALE: 1 INCH = 40 CHAINS

0 1000 2000 4000 6000 8000
0 200 1000 (1 KM) 2000 (2 KM)
METRES

AREA **SAGANAGONS LAKE**

M.N.R. ADMINISTRATIVE DISTRICT
ATIKOKAN/THUNDER BAY
MINING DIVISION
THUNDER BAY
LAND TITLES / REGISTRY DIVISION
RAINY RIVER/THUNDER BAY

Ontario — Ministry of Natural Resources — Land Management Branch

Date DECEMBER, 1981

Number **G-555**

483904

Powell Lake - G-549

Kawnipi Lake - G-534

Titmarsh Lake -

Granite Lake G-

PROVINCIAL PARK

QUETICO

Saganagons Lake

Saganaga Lake

Curran Bay

Northeast Bay

Elevation Lake

Jacks Lake

Deacon Lake

Ross Lake

Small Lake

Bemar

Curran Lake

Nulla L.

Cancelled June 09/83

DISTRICT OF THUNDER BAY

RAINY RIVER DISTRICT

RAINY MERIDIAN

REFERENCES

AREAS WITHDRAWN FROM DISPOSITION

S.R. - SURFACE RIGHTS M.R. - MINING RIGHTS

Description	Order No.	Date	Disposition	File
	R41/73	31/8/73	S.R. & M.R.	180216
Parcel of land on Lake of the Woods	W88/74	28/11/74	S.R.O.	185816

Flooding

Flooding rights reserved to contour elev. 1437' on lands bordering on Saganaga Lake

File : 4922

LEGEND

- HIGHWAY AND ROUTE No.
- OTHER ROADS
- TRAILS
- RAILWAY
- TRANSMISSION LINES ETC.
- LOTS, MINING CLAIMS, PARCELS ETC.
- UNSURVEYED LINES
- LOT LINES
- PARCEL BOUNDARY
- MINING CLAIMS ETC.
- TOWNSHIP
- NON PERENNIAL STREAM
- FLOODING OR FLOODING RIGHTS
- SUBDIVISION OR COMPOSITE PLAN
- RESERVATIONS
- ORIGINAL SHORELINE
- MARSH OR MUSKEG
- MINES
- TRAVERSE MONUMENT

DISPOSITION OF CROWN LANDS

TYPE OF DOCUMENT	SYMBOL
PATENT, SURFACE & MINING RIGHTS	
" SURFACE RIGHTS ONLY	
" MINING RIGHTS ONLY	
LEASE, SURFACE & MINING RIGHTS	
" SURFACE RIGHTS ONLY	
" MINING RIGHTS ONLY	
LICENCE OF OCCUPATION	
ORDER IN COUNCIL	OC
RESERVATION	
CANCELLED	
SAND & GRAVEL	

NOTE: MINING RIGHTS IN PARCELS PATENTED PRIOR TO MAY 6, 1913, VESTED IN ORIGINAL PATENTEE BY THE PUBLIC LANDS ACT R.S.O. 1970, CHAP. 380 SEC. 63, SUBSEC. 1.

SCALE: 1 INCH = 40 CHAINS

0 1000 2000 4000 6000 8000

0 200 1000 2000

(1 KM) (2 KMS)

AREA

SAGANAGONS LAKE

M.N.R. ADMINISTRATIVE DISTRICT

ATIKOKAN/THUNDER BAY

MINING DIVISION

THUNDER BAY

LAND TITLES / REGISTRY DIVISION

RAINY RIVER/THUNDER BAY

Ontario Ministry of Natural Resources — Land Management Branch

Date DECEMBER, 1981

November 10, 1982

Number **G-555**

483904

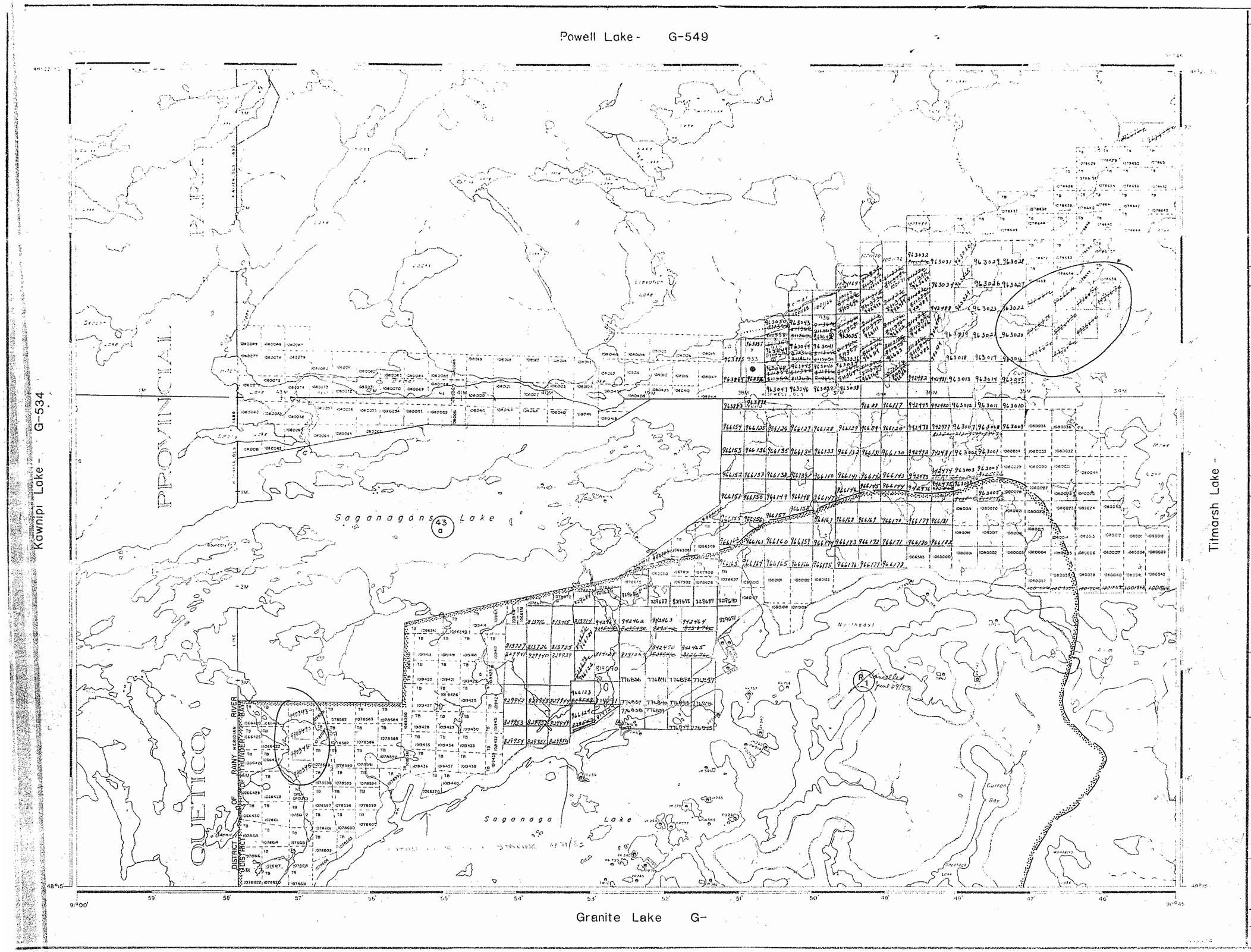

REFERENCES

AREAS WITHDRAWN FROM DISPOSITION

S.R. - SURFACE RIGHTS M.R. - MINING RIGHTS

Description	Order No.	Date	Disposition	File
	[illegible]	[illegible]	S.R.& M.R.	[illegible]
	[illegible]	[illegible]	P.R.O.	[illegible]

RECEIVED THUNDER BAY MINING DIVISION '80 JUL 22 PM 3 20

Flooding

Flooding rights reserved to contour elev. 1437' on lands bordering on Saganaga Lake.

File: 4922

LEGEND

HIGHWAY AND ROUTE No.
OTHER ROADS
TRAILS
SURVEYED LINES
TOWNSHIPS BASE LINES, ETC.
LOTS, MINING CLAIMS, PARCELS, ETC.
UNSURVEYED LINES
LOT LINES
PARCEL BOUNDARY
MINING CLAIMS ETC.
NON PERENNIAL STREAM
FLOODING OR FLOODING RIGHTS
SUBDIVISION OR COMPOSITE PLAN
RESERVATIONS
ORIGINAL SHORELINE
MARSH OR MUSKEG
MINES
TRAVERSE MONUMENT

DISPOSITION OF CROWN LANDS

TYPE OF DOCUMENT	SYMBOL
PATENT, SURFACE & MINING RIGHTS	
" SURFACE RIGHTS ONLY	
" MINING RIGHTS ONLY	
LEASE, SURFACE & MINING RIGHTS	
" SURFACE RIGHTS ONLY	
" MINING RIGHTS ONLY	
LICENCE OF OCCUPATION	
ORDER-IN COUNCIL	OC
RESERVATION	
CANCELLED	
SAND & GRAVEL	

NOTE: MINING RIGHTS IN PARCELS PATENTED PRIOR TO MAY 6, 1913 VESTED IN ORIGINAL PATENTEE BY THE PUBLIC LANDS ACT, R.S.O. 1970 CHAP. 380, SEC. 63, SUBSEC. 1.

SCALE: 1 INCH = 40 CHAINS

0 1000 2000 4000 6000 8000

METRES 0 200 1000 (1 KM) 2000 (2 KM)

AREA
SAGANAGONS LAKE

M.N.R. ADMINISTRATIVE DISTRICT
ATIKOKAN/THUNDER BAY

MINING DIVISION
THUNDER BAY

LAND TITLES / REGISTRY DIVISION
RAINY RIVER/THUNDER BAY

Ontario Ministry of Natural Resources — Land Management Branch

Date DECEMBER, 1981

Number **G-555**

Powell Lake - G-549

Kawnipi Lake - G-534

Titmarsh Lake -

Granite Lake G-

PROVINCIAL PARK

QUETICO

RECEIVED
THUNDER BAY

Saganagons Lake

Saganaga Lake

Twinhouse Lake

Little Falls Lake

Jacks L.

Elevation Lake

Deacon Lake

Smally Lake

Bitchu Lake

Curran Bay

Northeast Bay

Moose Lake

Wantetto Lake

Boundary Bay

Cancelled June 9/83

ITASCA-WINNIPEG STAKING W71/83

48°22'30"
48°15'
91°00'
90°45'

REFERENCE

AREAS WITHDRAWN FROM DISPOSITION

S.R. - SURFACE RIGHTS M.R. - MINING RIGHTS

	Description	Order No.	Date	Disposition	File
S.R.		W41/73	31/8/73	S.R. & M.R.	160216
S.R.	Cancelled (portion) ORDER/86	W82/74	28/11/74	T.R.O.	4922

Flooding

Flooding rights reserved to contour elev. 1437' on lands bordering on Saganaga Lake.

File: 4922

LEGEND

- HIGHWAY AND ROUTE No.
- OTHER ROADS
- TRAIL
- SURVEYED LINES
  - TOWNSHIPS, BASE LINES, ETC.
  - LOTS, MINING CLAIMS, PARCELS, ETC.
- UNSURVEYED LINES
  - LOT LINES
  - PARCEL BOUNDARY
  - MINING CLAIMS ETC.
- RAILWAY AND RIGHT OF WAY
- UTILITY LINES
- NON PERENNIAL STREAM
- FLOODING OR FLOODING RIGHTS
- SUBDIVISION OR COMPOSITE PLAN
- RESERVATIONS
- ORIGINAL SHORELINE
- MARSH OR MUSKEG
- MINES
- TRAVERSE MONUMENT

DISPOSITION OF CROWN LANDS

TYPE OF DOCUMENT	SYMBOL
PATENT, SURFACE & MINING RIGHTS	
" SURFACE RIGHTS ONLY	
" MINING RIGHTS ONLY	
LEASE, SURFACE & MINING RIGHTS	
" SURFACE RIGHTS ONLY	
" MINING RIGHTS ONLY	
LICENCE OF OCCUPATION	
ORDER-IN-COUNCIL	
RESERVATION	
CANCELLED	
SAND & GRAVEL	

NOTE: MINING RIGHTS IN PARCELS PATENTED PRIOR TO MAY 6, 1913, VESTED IN ORIGINAL PATENTEE BY THE PUBLIC LANDS ACT, R.S.O. 1970, CHAP. 380, SEC. 63, SUBSEC. 1.

SCALE: 1 INCH = 40 CHAINS

1:1 0 1000 2000 4000 6000 8000

METRES 0 200 1000 2000 (1 KM) (2 KM)

AREA
SAGANAGONS LAKE

M.N.R. ADMINISTRATIVE DISTRICT
ATIKOKAN/THUNDER BAY

MINING DIVISION
THUNDER BAY

LAND TITLES / REGISTRY DIVISION
RAINY RIVER/THUNDER BAY

Ministry of Natural Resources — Land Management Branch — Ontario

Date: DECEMBER, 1981

Number: G-555

483904

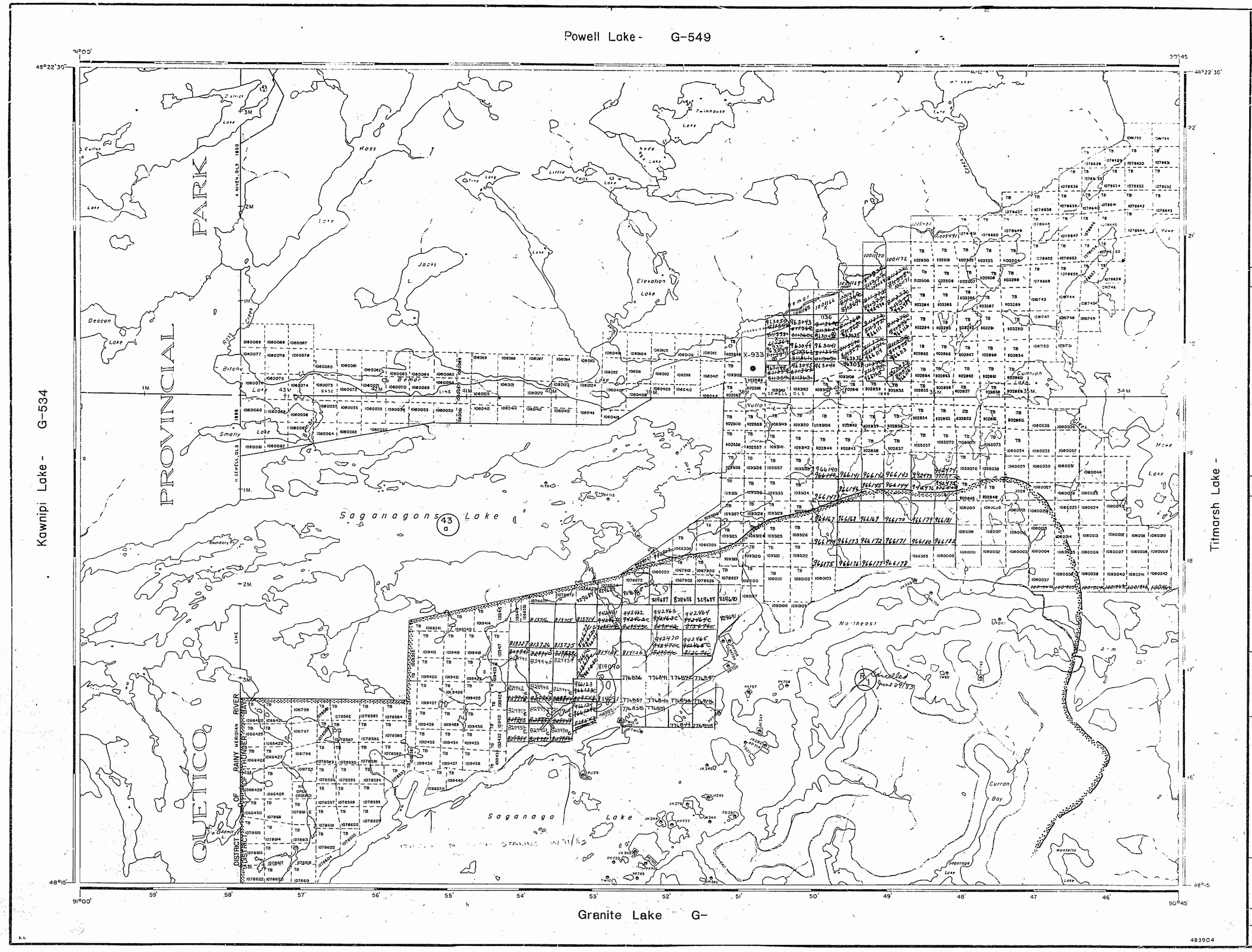

REFERENCE

AREAS WITHDRAWN FROM DISPOSITION

S.R. - SURFACE RIGHTS M.R. - MINING RIGHTS

Description	Order No.	Date	Disposition	File
	441/72	31/8/73	S.R.&M.R.	140216
Cancelled June 29/83 DHCR 15/83	462/74	29/11/74	S.R.D.	9216

Flooding

Flooding rights reserved to contour elev. 1437' on lands bordering on Saganaga Lake.

File: 4922

LEGEND

HIGHWAY AND ROUTE No.
OTHER ROADS
TRAILS
SURVEYED LINES
TOWNSHIPS, BASE LINES, ETC.
LOTS, MINING CLAIMS, PARCELS, ETC.
UNSURVEYED LINES
LOT LINES
PARCEL BOUNDARY
MINING CLAIMS, ETC.
RAILWAY AND RIGHT OF WAY
TRANSMISSION LINES
NON-PERENNIAL STREAM
FLOODING OR FLOODING RIGHTS
SUBDIVISION OR COMPOSITE PLAN
RESERVATIONS
ORIGINAL SHORELINE
MARSH OR MUSKEG
MINES
TRAVERSE MONUMENT

DISPOSITION OF CROWN LANDS

TYPE OF DOCUMENT	SYMBOL
PATENT, SURFACE & MINING RIGHTS	●
" , SURFACE RIGHTS ONLY	◓
" , MINING RIGHTS ONLY	◒
LEASE, SURFACE & MINING RIGHTS	■
" , SURFACE RIGHTS ONLY	⊟
" , MINING RIGHTS ONLY	⊠
LICENCE OF OCCUPATION	▼
ORDER-IN-COUNCIL	OC
RESERVATION	Ⓡ
CANCELLED	⊗
SAND & GRAVEL	Ⓢ

NOTE: MINING RIGHTS IN PARCELS PATENTED PRIOR TO MAY 6, 1913 VESTED IN ORIGINAL PATENTEE BY THE PUBLIC LANDS ACT, R.S.O. 1970, CHAP. 380, SEC. 63, SUBSEC. 1

SCALE: 1 INCH = 40 CHAINS

0 1000 2000 4000 6000 8000
0 200 1000 (1 KM) 2000 (2 KM)
METRES

AREA
SAGANAGONS LAKE

M.N.R. ADMINISTRATIVE DISTRICT
ATIKOKAN/THUNDER BAY

MINING DIVISION
THUNDER BAY

LAND TITLES / REGISTRY DIVISION
RAINY RIVER/THUNDER BAY

Ontario Ministry of Natural Resources — Land Management Branch

Date DECEMBER, 1981
November 10, 1982

Number **G-555**

483904

3067

Powell Lake - M.2295

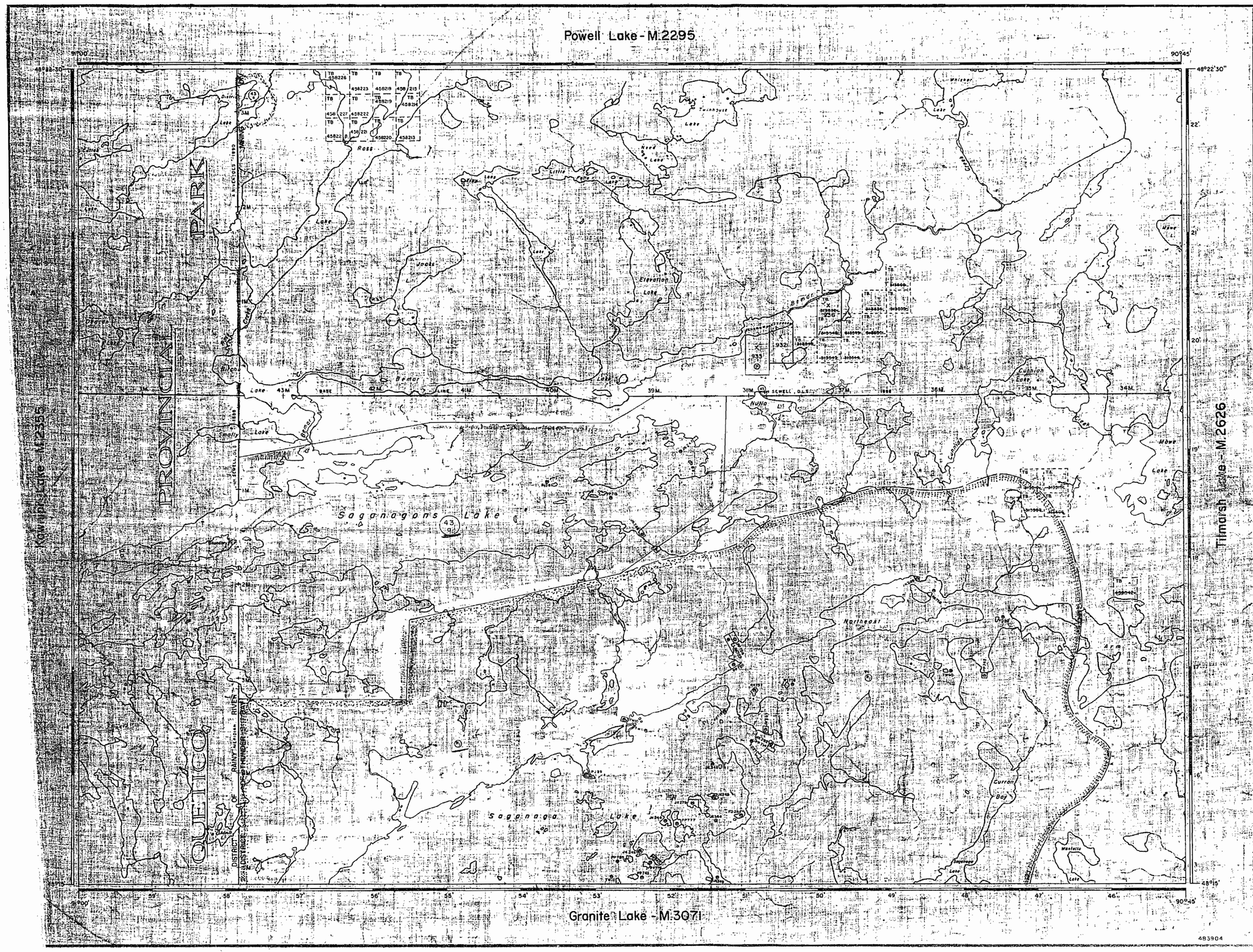

Granite Lake - M.3071

483904

AREA OF

SAGANAGONS LAKE

DISTRICT OF
RAINY RIVER - THUNDER BAY

THUNDER BAY
MINING DIVISION

SCALE: 1-INCH = 40 CHAINS

LEGEND

PATENTED LAND	(P)
CROWN LAND SALE	C.S.
LEASES	(L)
LOCATED LAND	Loc.
LICENSE OF OCCUPATION	L.O.
MINING RIGHTS ONLY	M.R.O.
SURFACE RIGHTS ONLY	S.R.O.
ROADS	
IMPROVED ROADS	
KING'S HIGHWAYS	
RAILWAYS	
POWER LINES	
MARSH OR MUSKEG	
MINES	
CANCELLED	

NOTES

600' surface rights reservation around all lakes and rivers.

Summer resort locations patented for surface rights only shown thus (P)

Flooding

Flooding rights reserved to contour elev. 1437 on lands bordering on Saganaga Lake.
File: 4922.

Areas withdrawn from staking under Section 43 of the Mining Act (R.S.O. 1970)

Order No.	File	Date	Disposition
(42) W.M.175	180163	6/7/73	S.R. & M.R.
(43) W.M.175	180216	31/9/73	S.R. & M.R.
(5) W62/74	185216	28 Nov 74	S.R. & M.R.

1977

MAR 1977

THUNDER BAY DIST.
NATIONAL TOPOGRAPHIC SERIES 52B7

PLAN NO. M.3067

ONTARIO
MINISTRY OF NATURAL RESOURCES
SURVEYS AND MAPPING BRANCH

3067

Powell Lake - M.2295

Kawnipi Lake - M.2355

Titmarsh Lake - M.2626

Granite Lake - M.3071

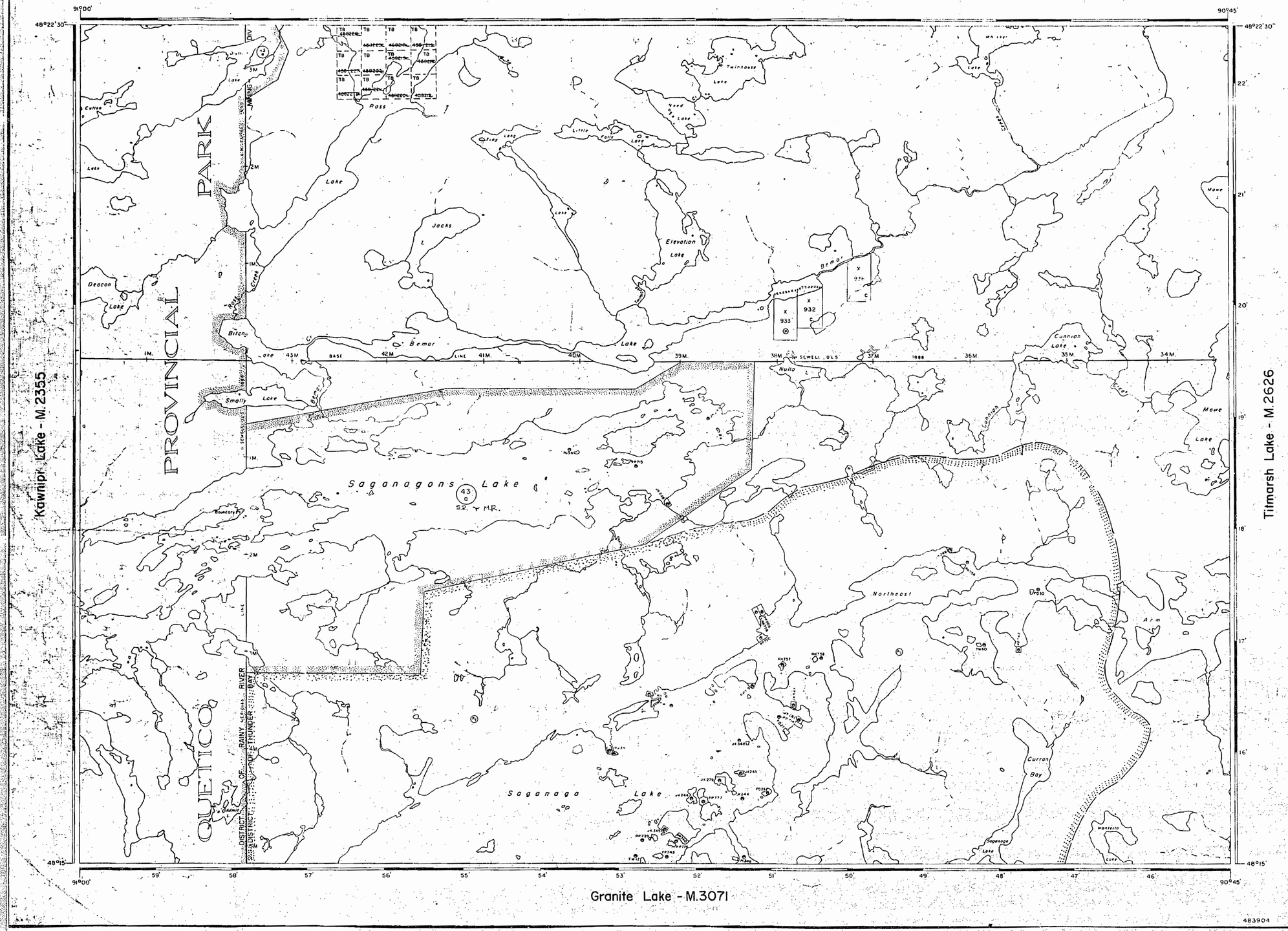

AREA OF

SAGANAGONS LAKE

DISTRICT OF
RAINY RIVER - THUNDER BAY

THUNDER BAY
MINING DIVISION

SCALE: 1-INCH = 40 CHAINS

LEGEND

PATENTED LAND	(P)
CROWN LAND SALE	C.S.
LEASES	(L)
LOCATED LAND	Loc.
LICENSE OF OCCUPATION	L.O.
MINING RIGHTS ONLY	M.R.O.
SURFACE RIGHTS ONLY	S.R.O.
ROADS	
IMPROVED ROADS	
KING'S HIGHWAYS	
RAILWAYS	
POWER LINES	
MARSH OR MUSKEG	
MINES	
CANCELLED	C.

NOTES

400' surface rights reservation around all lakes and rivers

Summer resort locations patented for surface rights only shown thus (S)

Flooding

Flooding rights reserved to contour elev. 1437 on lands bordering on Saganaga Lake.
File: 4922.

Areas withdrawn from staking under Section 43 of the Mining Act (R.S.O. 1970)

Order No	File	Date	Disposition
(43) 0 W.41/73	~~180216~~ Reopened July 8/77 - see landfill 180216	31/8/73	S.R. & M.R.
(S) W62/74	195216	28 Nov 74	S. R. O.

1977

THUNDER BAY DIST. 4 Atikokan JULY 7/77
NATIONAL TOPOGRAPHIC SERIES 52B7

PLAN NO. M.3067

ONTARIO
MINISTRY OF NATURAL RESOURCES
SURVEYS AND MAPPING BRANCH

483904

3067

Powell Lake - M.2295

AREA OF

SAGANAGONS LAKE

DISTRICT OF
RAINY RIVER - THUNDER BAY

KENORA - THUNDER BAY
MINING DIVISION

SCALE: 1-INCH = 40 CHAINS

LEGEND

PATENTED LAND	(P)
CROWN LAND SALE	C.S.
LEASES	(L)
LOCATED LAND	Loc
LICENSE OF OCCUPATION	L.O.
MINING RIGHTS ONLY	M.R.O.
SURFACE RIGHTS ONLY	S.R.O.
ROADS	
IMPROVED ROADS	
KING'S HIGHWAYS	
RAILWAYS	
POWER LINES	
MARSH OR MUSKEG	
MINES	
CANCELLED	C.

NOTES

400' surface rights reservation around all lakes and rivers.

Summer resort locations patented for surface rights only shown thus ⊖

Flooding

Flooding rights reserved to contour elev. 1437 on lands bordering on Saganaga Lake.
File: 4922.

Areas withdrawn from staking under Section 43 of the Mining Act (R.S.O. 1970).

	File	Date	Disposition
(43)	186142	6/7/73	S.R. & M.R.
(43 o W.41/73)	180216	31/8/73	S.R. & M.R.

① EXCL. RAILWAY PORTAGE - 500' LONG 6'X12' CABIN

1973

NATIONAL TOPOGRAPHIC SERIES 52B7

PLAN NO. M.3067

ONTARIO
MINISTRY OF NATURAL RESOURCES
SURVEYS AND MAPPING BRANCH

Kawnipi Lake - M.2355

Tifmarsh Lake - M.2626

Granite Lake - M.3071

463904

3067

Powell Lake - M.2295

Kawnipi Lake - M.2355

Titmarsh Lake - M.2626

Granite Lake - M.3071

AREA OF

SAGANAGONS LAKE

DISTRICT OF
RAINY RIVER - THUNDER BAY

KENORA - THUNDER BAY
MINING DIVISION

SCALE: 1-INCH = 40 CHAINS

LEGEND

PATENTED LAND	P.
CROWN LAND SALE	C.S.
LEASES	L.
LOCATED LAND	Loc.
LICENSE OF OCCUPATION	L.O.
MINING RIGHTS ONLY	M.R.O.
SURFACE RIGHTS ONLY	S.R.O.
ROADS	
IMPROVED ROADS	
KING'S HIGHWAYS	
RAILWAYS	
POWER LINES	
MARSH OR MUSKEG	
MINES	
CANCELLED	C.

NOTES

400' surface rights reservation around all lakes and rivers.

Summer resort locations patented for surface rights only shown thus ⊖

Flooding

Flooding rights reserved to contour elev. 1437 on lands bordering on Saganaga Lake.
File: 4922

Areas withdrawn from staking under Section 43 of the Mining Act (R.S.O. 1970)

	File	Date	Disposition
(43)	180192	6/7/73	S.R.& M.R.
(43 G) W.41/73	180216	31/8/73	S.R. & M.R.

① EXCL. RAILWAY PORTAGE - 500' LONG 2 1/2 CABIN

1973

NATIONAL TOPOGRAPHIC SERIES 52B7

PLAN NO. M.3067

ONTARIO
MINISTRY OF NATURAL RESOURCES
SURVEYS AND MAPPING BRANCH

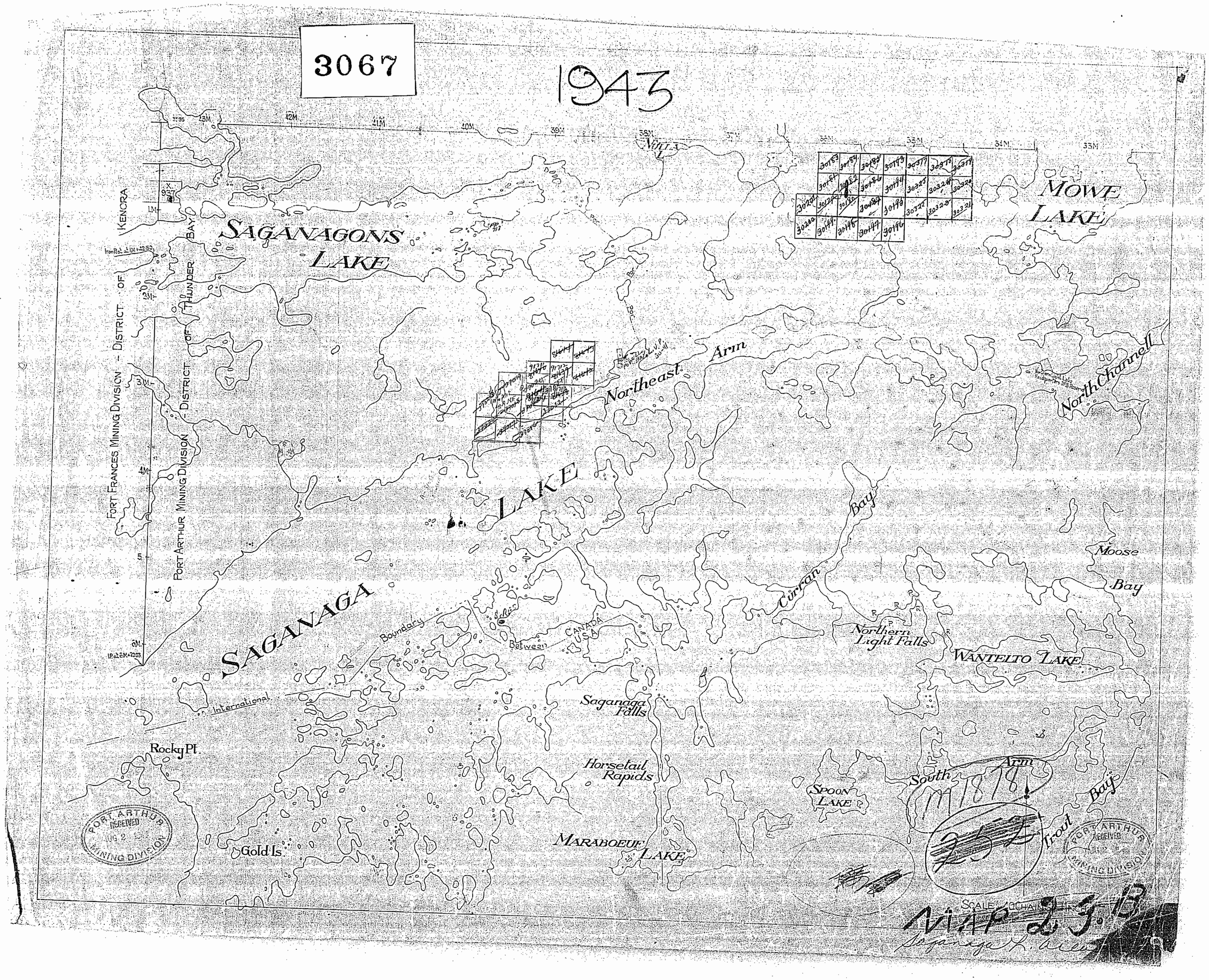
3067
1943
SAGANAGONS LAKE
MOWE LAKE
SAGANAGA LAKE
Northeast Arm
North Channell
Curran Bay
Moose Bay
Northern Light Falls
WANTELTO LAKE
Saganaga Falls
Horsetail Rapids
MARABOEUF LAKE
SPOON LAKE
South Arm
Trout Bay
Rocky Pt.
Gold Is.
International Boundary Between CANADA U.S.A.
FORT FRANCES MINING DIVISION - DISTRICT OF KENORA
PORT ARTHUR MINING DIVISION - DISTRICT OF THUNDER BAY
PORT ARTHUR RECEIVED AUG 2 MINING DIVISION
SCALE 40 CHAINS
MAP 23 B
Saganaga L. area

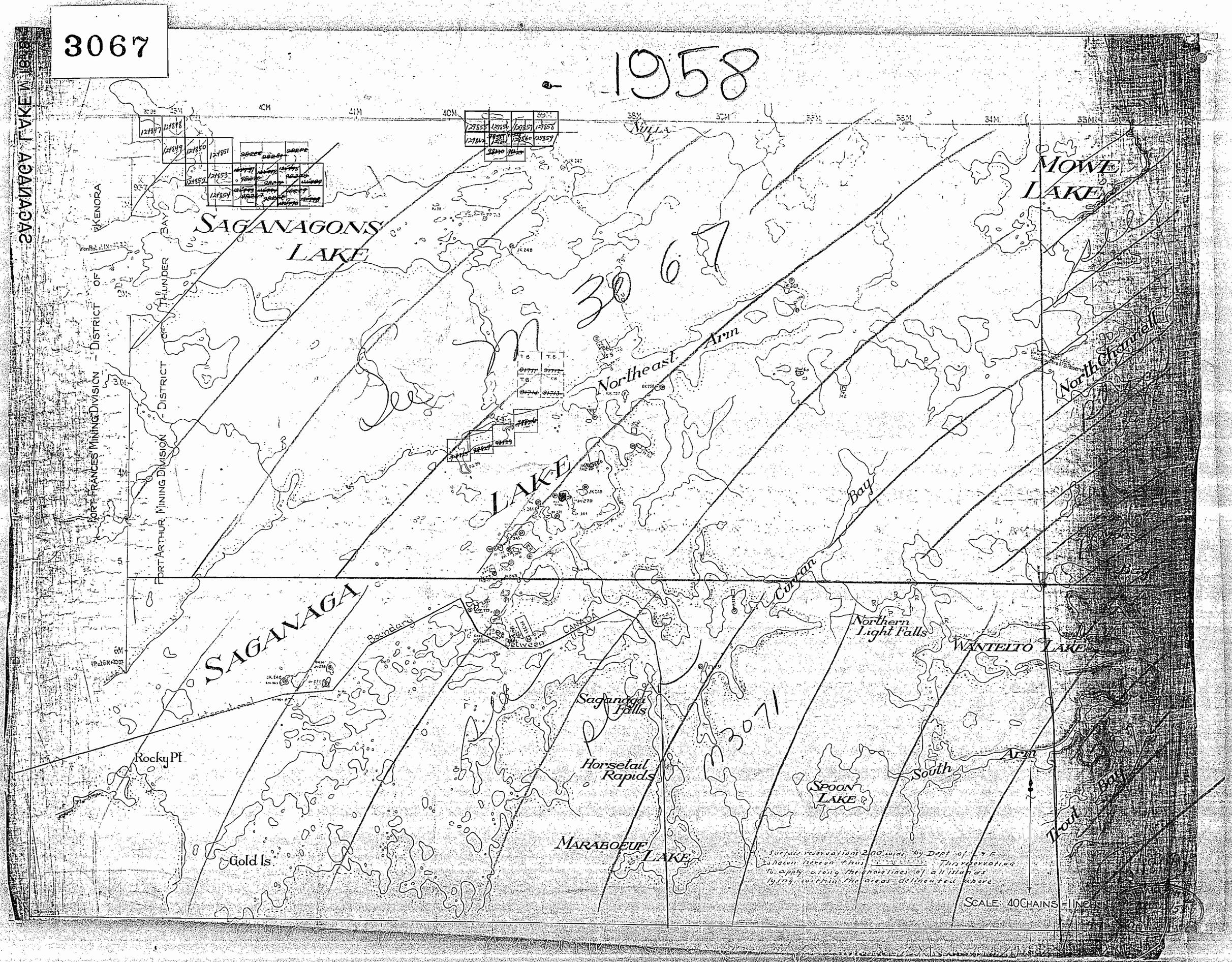
3067
1958
SAGANAGA LAKE
SAGANAGONS LAKE
MOWE LAKE
Northeast Arm
North Channel
Curran Bay
Northern Light Falls
WANTELTO LAKE
Saganaga Falls
Horsetail Rapids
SPOON LAKE
South Arm
Trout Bay
MARABOEUF LAKE
Rocky Pt
Gold Is
Boundary
Between
CANADA
U.S.A.
PORT ARTHUR MINING DIVISION - DISTRICT OF THUNDER BAY
PORT FRANCES MINING DIVISION - DISTRICT OF KENORA
Surface reservations 200' wide by Dept of L & F shown hereon thus ..... This reservation to apply along the shorelines of all islands lying within the areas delineated above.
SCALE: 40 CHAINS = 1 INCH

3067

Powell Lake - M.2295

Kawnipi Lake - M.2355

Timarsh Lake - M.2626

AREA OF

SAGANAGONS LAKE

DISTRICT OF
RAINY RIVER - THUNDER BAY

FORT FRANCES - PORT ARTHUR
MINING DIVISION

SCALE: 1-INCH = 40 CHAINS

LEGEND

PATENTED LAND	(P)
CROWN LAND SALE	C.S.
LEASES	(L)
LOCATED LAND	Loc.
LICENSE OF OCCUPATION	L.O.
MINING RIGHTS ONLY	M.R.O.
SURFACE RIGHTS ONLY	S.R.O.
ROADS	
IMPROVED ROADS	
KING'S HIGHWAYS	
RAILWAYS	
POWER LINES	
MARSH OR MUSKEG	
MINES	
CANCELLED	C.

NOTES

400' surface rights reservation around all lakes and rivers.

Summer resort locations patented for surface rights only shown thus (P)

Flooding

Flooding rights reserved to contour elev. 1431' on lands bordering on Saganaga Lake.
File: 4922.

(1) EXCLUDE RAILWAY PORTAGE - 500' LONG & 1½' CABIN

1967

PLAN NO. M.3067

DEPARTMENT OF MINES
— ONTARIO —