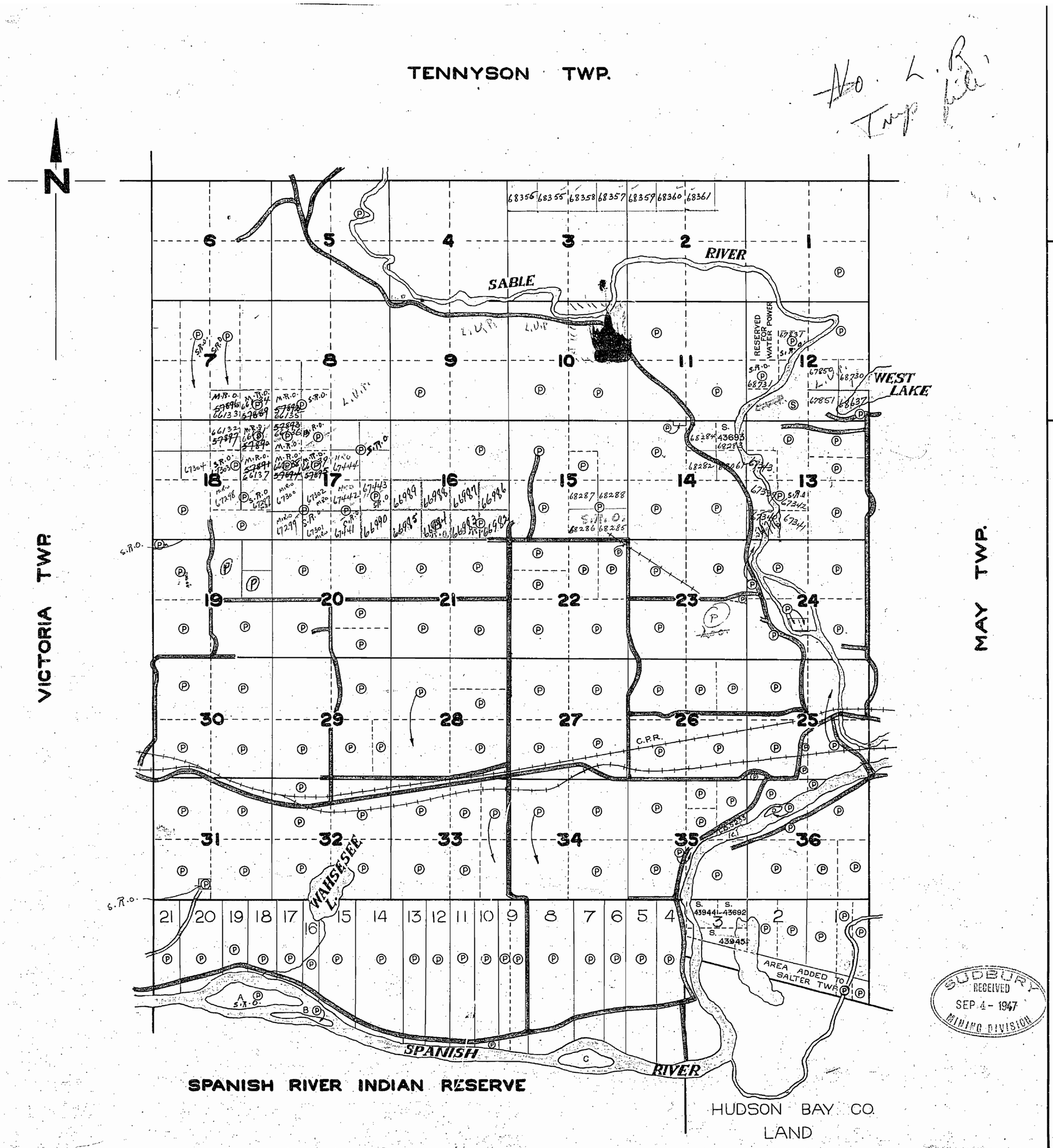

No. L.R. Twp. file

THE TOWNSHIP OF

SALTER

DISTRICT of SUDBURY

SUDBURY MINING DIVISION

SCALE: 1 INCH TO 40 CHAINS

LEGEND

PATENTED LANDS	Ⓟ
CROWN LAND SALES	Ⓢ
LICENSE of OCCUPATION	L.O.
LOCATED LANDS	Loc.
IMPROVED ROADS	
RAILWAYS	

NOTES

N.E.¼ Section 10: PERMISSION to remove gravel to Dept. Highways.

Mg. Rts. in Pts of Sec. 15 + 16. See Ont. Gazette Jany 16/53

SUDBURY RECEIVED SEP 4 - 1947 MINING DIVISION

1087

M1087

ARTMENT of MINES ONTARIO

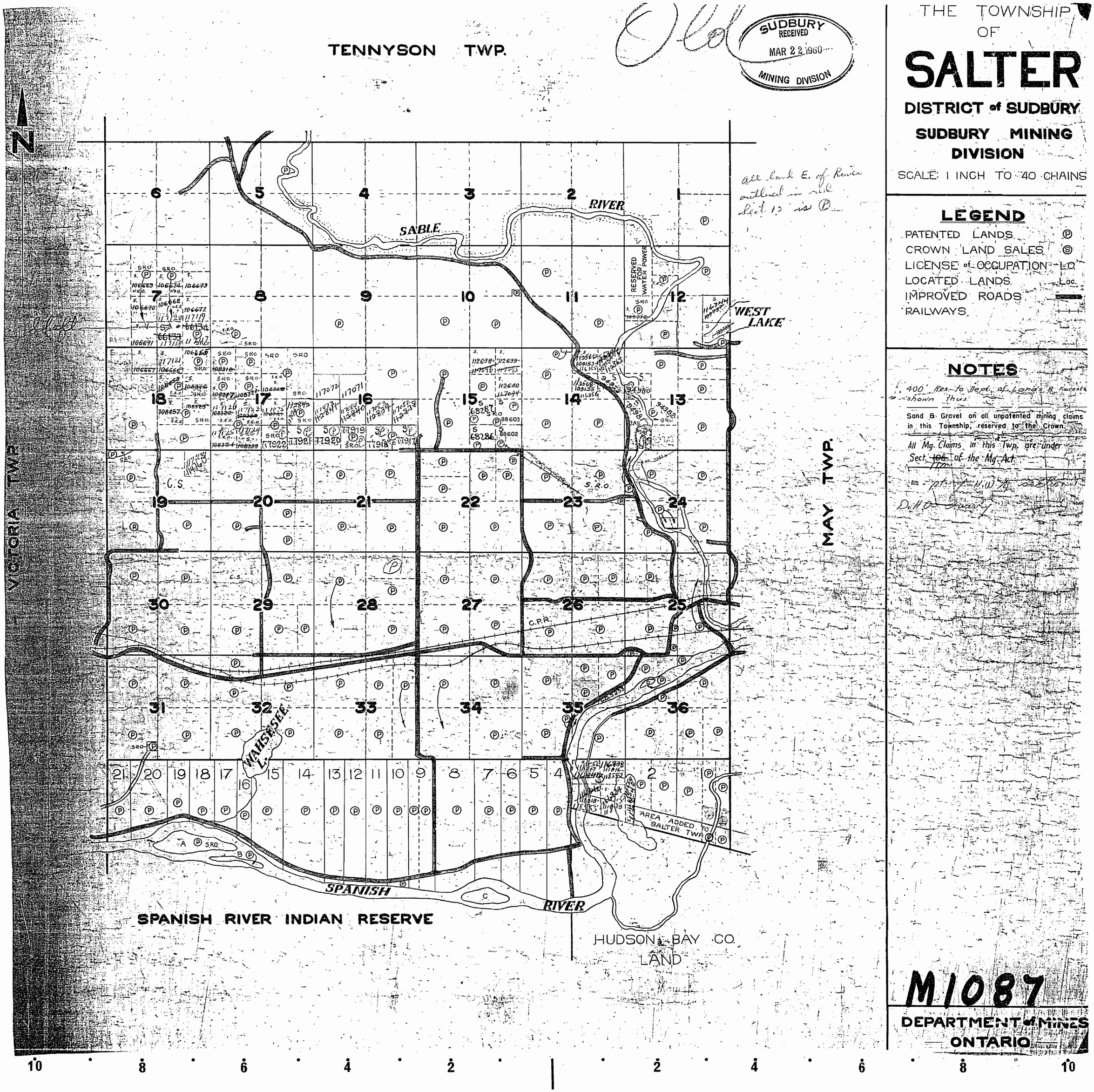

Old

SUDBURY RECEIVED MAR 22 1960 MINING DIVISION

all land E. of River outlined in red Sect 12 is (P)

THE TOWNSHIP OF

SALTER

DISTRICT of SUDBURY

SUDBURY MINING DIVISION

SCALE: 1 INCH TO 40 CHAINS

LEGEND

PATENTED LANDS	(P)
CROWN LAND SALES	(S)
LICENSE of OCCUPATION	L.O.
LOCATED LANDS	Loc.
IMPROVED ROADS	
RAILWAYS	

NOTES

400' Res. to Dept. of Lands & Forests shown thus

Sand & Gravel on all unpatented mining claims in this Township, reserved to the Crown.

All Mg. Claims in this Twp. are under Sect. ~~106~~ 110 of the Mg. Act.

pt. of N.W. ¼ section

D.H.O. Survey

M1087

DEPARTMENT of MINES ONTARIO

TENNYSON TWP. (M-1155)

THE TOWNSHIP OF

SALTER

DISTRICT of SUDBURY

SUDBURY MINING DIVISION

SCALE: 1 INCH TO 40 CHAINS

LEGEND

PATENTED LANDS	(P)
CROWN LAND SALES	(S)
LICENSE of OCCUPATION	LO
LOCATED LANDS	Loc.
IMPROVED ROADS	
RAILWAYS	

NOTES

400' surface rights reservation around all lakes & rivers.

Sand & Gravel on all unpatented mining claims in this Township, reserved to the Crown.

All Mg Claims in this Twp. are under Sect. 110 of the Mg Act.

SABLE RIVER

WEST LAKE

RESERVED FOR WATER POWER

AREA ADDED TO SALTER TWP.

WAHSESEE L.

SPANISH RIVER

C.P.R.

C.S.

SPANISH RIVER INDIAN RESERVE

Mg. Ref. Nº 4
LA CLOCHE LOCATION
6400 Acres

VICTORIA TWP. (M-1172)

MAY TWP. (M-860)

SUDBURY MINING DIV. RECEIVED MAR 19 1969

M1087

DEPARTMENT of MINES
ONTARIO

May 1984

M.1087

TENNYSON TP. M.1155

GOUGH TP. M.[illegible]

VICTORIA TP. M.1172

MAY TP. M.860

SALTER TP. M.1087

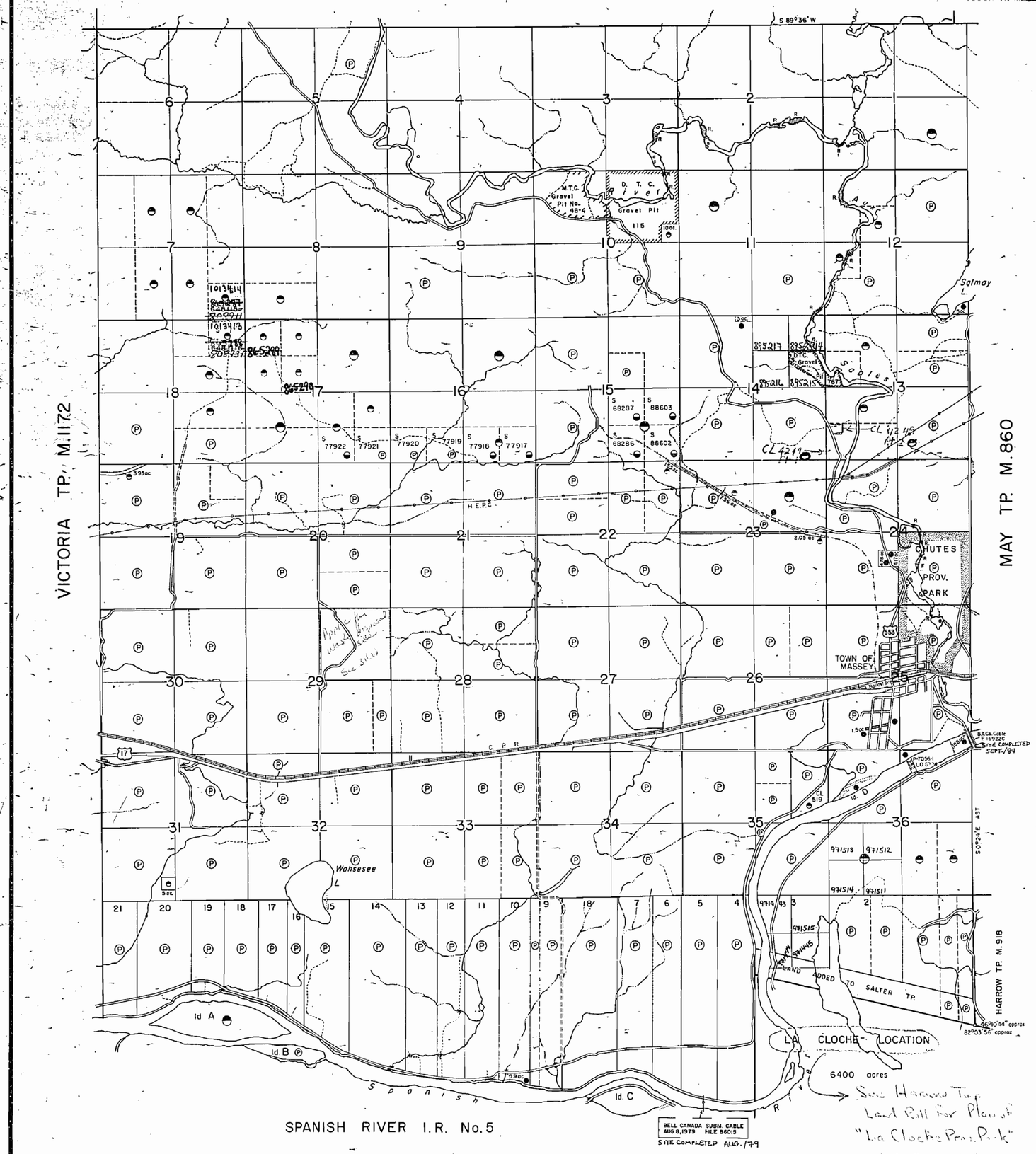

SPANISH RIVER I.R. No.5

NOTES

400' surface rights reservation along the shores of all lakes and rivers.

MINING CLAIMS in this Tp. subject to section 118 of Mining Act R.S.O. 1970.

MTC Pit 4B20 (Formerly No. 767)

LEGEND

PATENTED LAND	P or ●
PATENTED. FOR MINING RIGHTS ONLY	◒
PATENTED FOR SURFACE RIGHTS ONLY	◒
LEASE	L
LICENSE OF OCCUPATION	L.O.
CROWN LAND SALES	C.S.
LOCATED LAND	Loc.
CANCELLED	C.
MINING RIGHTS ONLY	M.R.O.
SURFACE RIGHTS ONLY	S.R.O.
HIGHWAY & ROUTE NO.	17
ROADS	
TRAILS	
RAILWAYS	
POWER LINES	
MARSH OR MUSKEG	
MINES	
ORIGINAL SHORELINE	

* used only with summer resort locations or when space is limited.

TOWNSHIP OF

SALTER

DISTRICT OF SUDBURY

SUDBURY MINING DIVISION

SCALE : 1 INCH = 40 CHAINS (1/2 MILE)

DR. D.T.	PLAN NO. M. 1087
DATE JNE/72	

MINISTRY OF NATURAL RESOURCES ONTARIO

12 10 8 6 4 2 | 2 4 6 8 10 12

Ministry of Natural Resources
Ontario

Ministry of Northern Development and Mines

INDEX TO LAND DISPOSITION

PLAN

G-2984

TOWNSHIP

SALTER

DATE OF ISSUE
JUN 16 1993
SUDBURY
MINING RECORDER'S OFFICE

M.N.R. ADMINISTRATIVE DISTRICT

ESPANOLA

MINING DIVISION

SUDBURY

LAND TITLES/REGISTRY DIVISION

SUDBURY

Scale 1:20 000

1000 Metres 0 1000 2000 Metres

1000 Feet 0 1000 2000 3000 4000 5000 6000 7000 8000 9000 10000 Feet

Contour Interval 10 Metres

Map base and land disposition drafting by Surveys and Mapping Branch, Ministry of Natural Resources.

The disposition of land, location of lot fabric and parcel boundaries on this index was compiled for administrative purposes only.

SYMBOLS

Boundary
- Township, Maridian, Baseline
- Road allowance; surveyed
- shoreline
- Lot/Concession; surveyed
- unsurveyed
- Parcel; surveyed
- unsurveyed
- Right-of-way; road
- railway
- utility
- Reservation
- Cliff, Pit, Pile
- Contour
- Interpolated
- Approximate
- Depression
- Control point (horizontal)
- Flooded land
- Mine head frame
- Pipeline (above ground)
- Railway; single track
- double track
- abandoned
- Road; highway, county, township
- access
- trail, bush
- Shoreline (original)
- Transmission line
- Wooded area

DISPOSITION OF CROWN LANDS

Patent
- Surface & Mining Rights
- Surface Rights Only
- Mining Rights Only

Lease
- Surface & Mining Rights
- Surface Rights Only
- Mining Rights Only

Licence of Occupation

Order-in-Council — OC

Cancelled

Reservation

Sand & Gravel

SAND AND GRAVEL

AREAS WITHDRAWN FROM DISPOSITION
MRO - Mining Rights Only
SRO - Surface Rights Only
M + S - Mining and Surface Rights

Description	Order No.	Date	Disposition	File

★ MINING RIGHTS OPENED JUNE 1, 1992

THE INFORMATION THAT APPEARS ON THIS MAP HAS BEEN COMPILED FROM VARIOUS SOURCES, AND ACCURACY IS NOT GUARANTEED. THOSE WISHING TO STAKE MINING CLAIMS SHOULD CONSULT WITH THE MINING RECORDER, MINISTRY OF NORTHERN DEVELOPMENT AND MINES, FOR ADDITIONAL INFORMATION ON THE STATUS OF THE LANDS SHOWN HEREON.

NOTES

MINING CLAIMS IN THIS TOWNSHIP SUBJECT TO SECTION 109 OF MINING ACT R.S.O. 1980
400 FOOT SURFACE RIGHTS RESERVATION AROUND ALL LAKES AND RIVERS.

DATE OF ISSUE
JUN 30 1988
SUDBURY
MINING RECORDER'S OFFICE

JUNE 1ST. OPENINGS
ONTARIO GAZETTE VOL.122-18
MAY 6TH. 1989

INDEX TO LAND DISPOSITION

PLAN

G-2984

TOWNSHIP

SALTER

M.N.R. ADMINISTRATIVE DISTRICT

ESPANOLA

MINING DIVISION

SUDBURY

LAND TITLES/REGISTRY DIVISION

SUDBURY

DATE OF ISSUE
JUL 12 1995
SUDBURY
MINING RECORDER'S OFFICE

Scale 1:20 000

1000 Metres 0 1000 2000 Metres

1000 Feet 0 1000 2000 3000 4000 5000 6000 7000 8000 9000 10000 Feet

Contour Interval 10 Metres

Map base and land disposition drafting by Surveys and Mapping Branch, Ministry of Natural Resources.

The disposition of land, location of lot fabric and parcel boundaries on this index was compiled for administrative purposes only.

Lot/Concession; surveyed
unsurveyed
Parcel; surveyed
unsurveyed
Right-of-way; road
railway
utility
Reservation
Cliff, Pit, Pile
Contour
Interpolated
Approximate
Depression
Control point (horizontal) △
Flooded land
Mine head frame
Pipeline (above ground)
Railway; single track
double track
abandoned
Road; highway, county, township
access
trail, bush
Shoreline (original)
Transmission line
Wooded area

Lease
Surface & Mining Rights
Surface Rights Only
Mining Rights Only
Licence of Occupation
Order-in-Council OC
Cancelled
Reservation
Sand & Gravel

* MINING RIGHTS OPENED JUNE 1, 1992

SAND AND GRAVEL

THE INFORMATION THAT APPEARS ON THIS MAP HAS BEEN COMPILED FROM VARIOUS SOURCES, AND ACCURACY IS NOT GUARANTEED. THOSE WISHING TO STAKE MINING CLAIMS SHOULD CONSULT WITH THE MINING RECORDER, MINISTRY OF NORTHERN DEVELOPMENT AND MINES, FOR ADDITIONAL INFORMATION ON THE STATUS OF THE LANDS SHOWN HEREON.

NOTES

MINING CLAIMS IN THIS TOWNSHIP SUBJECT TO SECTION 109 OF MINING ACT R.S.O. 1980

400 FOOT SURFACE RIGHTS RESERVATION AROUND ALL LAKES AND RIVERS.

JUNE 1ST. OPENINGS
ONTARIO GAZETTE VOL 122-18
MAY 6TH. 1989

DATE OF ISSUE
JUN 30 1988
SUDBURY
MINING RECORDER'S OFFICE

ZONE 17

TENNYSON TOWNSHIP

VICTORIA TOWNSHIP

MAY TOWNSHIP

HARROW TWP.

CHUTES PROVINCIAL PARK

MASSEY

FOR STATUS OF ISLANDS SEE AREA PLANS

SPANISH RIVER I.R. No. 5

LA CLOCHE LOCATION
SEE HARROW TWP LAND DISPOSITION PLAN OF LA CLOCHE PROVINCIAL PARK ONT. REG. 49385.
6400 ac.

HWY 553

HWY 17

CPR 100' R/W

ONT. HYDRO

Sables River

Spanish River

Bell Sub. Cable AUG./79

Bell Sub Cable SEPT./84

Ontario Hydro

LAND ADDED TO SALTER TOWNSHIP

Beaver Dams

McCormick Lake

Monido Lake

Denver Elm

Rapids

Creek

Lake

CL8428

CL1744

CL4249 PART 2

CL4249 PART 1

CL910

1198087 1203561
1198088 1203562
1198092 1203569
1198096 1203573
1198097 1203574
1203578 1198083
1198100 1203576
1198086 1203563
1198091 1203568
1198090 1203567
1198093 1203570
1198099 1203575
1198094 1203571
1198095 1203572
1198089 1203566
1203564
1198085
1198084 1203565
1197623
1197360
1197361
1198098 1203577
1198099 1203575

ZONE 17

TENNYSON TP. M.1155

GOUGH TP. M.455

VICTORIA TP. M.1172

MAY TP. M.860

HARROW TP. M.918

SPANISH RIVER I.R. No.5

NOTES

400' surface rights reservation along the shores of all lakes and rivers.

MINING CLAIMS in this Tp. subject to section 118 of Mining Act R.S.O. 1970.

SUDBURY
RECEIVED
AUG 3 1972
7,8,9,10,11,12,13,14,15,16
P.M.

LEGEND

PATENTED LAND	Ⓟ or ●
PATENTED FOR MINING RIGHTS ONLY	◒
PATENTED FOR SURFACE RIGHTS ONLY	◓
LEASE	Ⓛ
LICENSE OF OCCUPATION	L.O.
CROWN LAND SALES	C.S.
LOCATED LAND	Loc.
CANCELLED	C.
MINING RIGHTS ONLY	M.R.O.
SURFACE RIGHTS ONLY	S.R.O.
HIGHWAY & ROUTE NO.	17
ROADS	
TRAILS	
RAILWAYS	
POWER LINES	
MARSH OR MUSKEG	
MINES	
ORIGINAL SHORELINE	

* used only with summer resort locations or when space is limited.

TOWNSHIP OF

SALTER

DISTRICT OF
SUDBURY

SUDBURY
MINING DIVISION

SCALE : 1 INCH = 40 CHAINS (1/2 MILE)

DR. D.T.	PLAN NO. M. 1087
DATE JUNE/72	

MINISTRY OF
NATURAL RESOURCES
ONTARIO

Ministry of Natural Resources — Ontario

Ministry of Northern Development and Mines

INDEX TO LAND DISPOSITION

PLAN

G-2984

TOWNSHIP

SALTER

M.N.R. ADMINISTRATIVE DISTRICT

ESPANOLA

MINING DIVISION

SUDBURY

LAND TITLES/REGISTRY DIVISION

SUDBURY

Scale 1:20 000

1000 0 1000 2000 Metres

1000 0 1000 2000 3000 4000 5000 6000 7000 8000 9000 10000 Feet

Contour Interval 10 Metres

Map base and land disposition drafting by Surveys and Mapping Branch, Ministry of Natural Resources.

The disposition of land, location of lot fabric and parcel boundaries on this index was compiled for administrative purposes only.

SYMBOLS

Boundary
- Township, Meridian, Baseline
- Road allowance; surveyed
- shoreline
- Lot/Concession; surveyed
- unsurveyed
- Parcel; surveyed
- unsurveyed
- Right-of-way; road
- railway
- utility
- Reservation
- Cliff, Pit, Pile
- Contour
- Interpolated
- Approximate
- Depression
- Control point (horizontal)
- Flooded land
- Mine head frame
- Pipeline (above ground)
- Railway; single track
- double track
- abandoned
- Road; highway, county, township
- access
- trail, bush
- Shoreline (original)
- Transmission line
- Wooded area

DISPOSITION OF CROWN LANDS

Patent
- Surface & Mining Rights
- Surface Rights Only
- Mining Rights Only

Lease
- Surface & Mining Rights
- Surface Rights Only
- Mining Rights Only

Licence of Occupation

Order-in-Council OC

Cancelled

Reservation

Sand & Gravel

SAND AND GRAVEL

AREAS WITHDRAWN FROM DISPOSITION

MRO - Mining Rights Only
SRO - Surface Rights Only
M + S - Mining and Surface Rights

Description	Order No.	Date	Disposition	File

* MINING RIGHTS OPENED JUNE 1, 1932

THE INFORMATION THAT APPEARS ON THIS MAP HAS BEEN COMPILED FROM VARIOUS SOURCES, AND ACCURACY IS NOT GUARANTEED. THOSE WISHING TO STAKE MINING CLAIMS SHOULD CONSULT WITH THE MINING RECORDER, MINISTRY OF NORTHERN DEVELOPMENT AND MINES, FOR ADDITIONAL INFORMATION ON THE STATUS OF THE LANDS SHOWN HEREON.

NOTES

MINING CLAIMS IN THIS TOWNSHIP SUBJECT TO SECTION 109 OF MINING ACT R.S.O. 1980
400 FOOT SURFACE RIGHTS RESERVATION AROUND ALL LAKES AND RIVERS.

JUNE 1ST. OPENINGS
ONTARIO GAZETTE VOL.122-18
MAY 6TH. 1989

DATE OF ISSUE
JUN 30 1988
SUDBURY
MINING RECORDER'S OFFICE

ZONE 17

TENNYSON TOWNSHIP

VICTORIA TOWNSHIP

MAY TOWNSHIP

HARROW TWP.

SEC. 31 b

Sables River

Spanish River

West Lake

Manido Lake

McCormick Lake

Rapids

HWY 553

ONT. HYDRO

CPR 100'-R/W

CHUTES PROVINCIAL PARK

MASSEY

CL 1744

CL 4249 PART 1

CL 4249 PART 2

CL 870

Bell Sub Cable SEPT/86

Bell Sub Cable AUG/79

LAND ADDED TO SALTER TOWNSHIP

119736

119736 I

FOR STATUS OF ISLANDS SEE AREA PLANS

SPANISH RIVER I.R. No. 5

LA CLOCHE 182 LOCATION

SEE HARROW TWP LAND ROLL FOR PLAN OF LA CLOCHE PROVINCIAL PARK ONT. REG. 493/85.

6400 ac.

87 11

Ministry of Natural Resources — Ontario

Ministry of Northern Development and Mines

INDEX TO LAND DISPOSITION

PLAN

G-2984

TOWNSHIP

SALTER

M.N.R. ADMINISTRATIVE DISTRICT

ESPANOLA

MINING DIVISION

SUDBURY

LAND TITLES/REGISTRY DIVISION

SUDBURY

Scale 1:20 000

1000 0 1000 2000 Metres

1000 0 1000 2000 3000 4000 5000 6000 7000 8000 9000 10000 Feet

Contour Interval 10 Metres

Map base and land disposition drafting by Surveys and Mapping Branch, Ministry of Natural Resources.

The disposition of land, location of lot fabric and parcel boundaries on this index was compiled for administrative purposes only.

SYMBOLS

Boundary
- Township, Meridian, Baseline
- Road allowance; surveyed
- shoreline
- Lot/Concession; surveyed
- unsurveyed
- Parcel; surveyed
- unsurveyed
- Right-of-way; road
- railway
- utility
- Reservation
- Cliff, Pit, Pile
- Contour
- Interpolated
- Approximate
- Depression
- Control point (horizontal)
- Flooded land
- Mine head frame
- Pipeline (above ground)
- Railway; single track
- double track
- abandoned
- Road; highway, county, township
- access
- trail, bush
- Shoreline (original)
- Transmission line
- Wooded area

DISPOSITION OF CROWN LANDS

Patent
- Surface & Mining Rights
- Surface Rights Only
- Mining Rights Only

Lease
- Surface & Mining Rights
- Surface Rights Only
- Mining Rights Only

Licence of Occupation

Order-in-Council — OC

Cancelled

Reservation

Sand & Gravel

SAND AND GRAVEL

JUNE 1ST. OPENINGS

ONTARIO GAZETTE VOL.122-18

MAY 6TH. 1989

AREAS WITHDRAWN FROM DISPOSITION

MRO - Mining Rights Only
SRO - Surface Rights Only
M+S - Mining and Surface Rights

Description	Order No.	Date	Disposition	File

DATE OF ISSUE

MAY 08 1998

PROVINCIAL RECORDING OFFICE - SUDBURY

* MINING RIGHTS OPENED JUNE 1, 1992

THE INFORMATION THAT APPEARS ON THIS MAP HAS BEEN COMPILED FROM VARIOUS SOURCES, AND ACCURACY IS NOT GUARANTEED. THOSE WISHING TO STAKE MINING CLAIMS SHOULD CONSULT WITH THE MINING RECORDER, MINISTRY OF NORTHERN DEVELOPMENT AND MINES, FOR ADDITIONAL INFORMATION ON THE STATUS OF THE LANDS SHOWN HEREON.

NOTES

MINING CLAIMS IN THIS TOWNSHIP SUBJECT TO SECTION 109 OF MINING ACT R.S.O. 1980

400 FOOT SURFACE RIGHTS RESERVATION AROUND ALL LAKES AND RIVERS.

DATE OF ISSUE
JUN 30 1988
SUDBURY

TENNYSON TOWNSHIP

VICTORIA TOWNSHIP

MAY TOWNSHIP

HARROW TWP.

SPANISH RIVER I.R. No. 5

FOR STATUS OF ISLANDS SEE AREA PLANS

LA CLOCHE LOCATION

SEE HARROW TWP LAND ROLL FOR PLAN OF LA CLOCHE PROVINCIAL PARK ONT. REG. 493/85.

6400 ac.

LAND ADDED TO SALTER TOWNSHIP

CHUTES PROVINCIAL PARK

MASSEY

HWY 553

HWY 17

CPR 100' R/W

ONT. HYDRO

Sables River Rapids

Spanish River

McCormick Lake

Monido Lake

Beaver Dams

Creek

ZONE 17

87 11

1087

Old

SUDBURY
RECEIVED
MAR 22 1960
MINING DIVISION

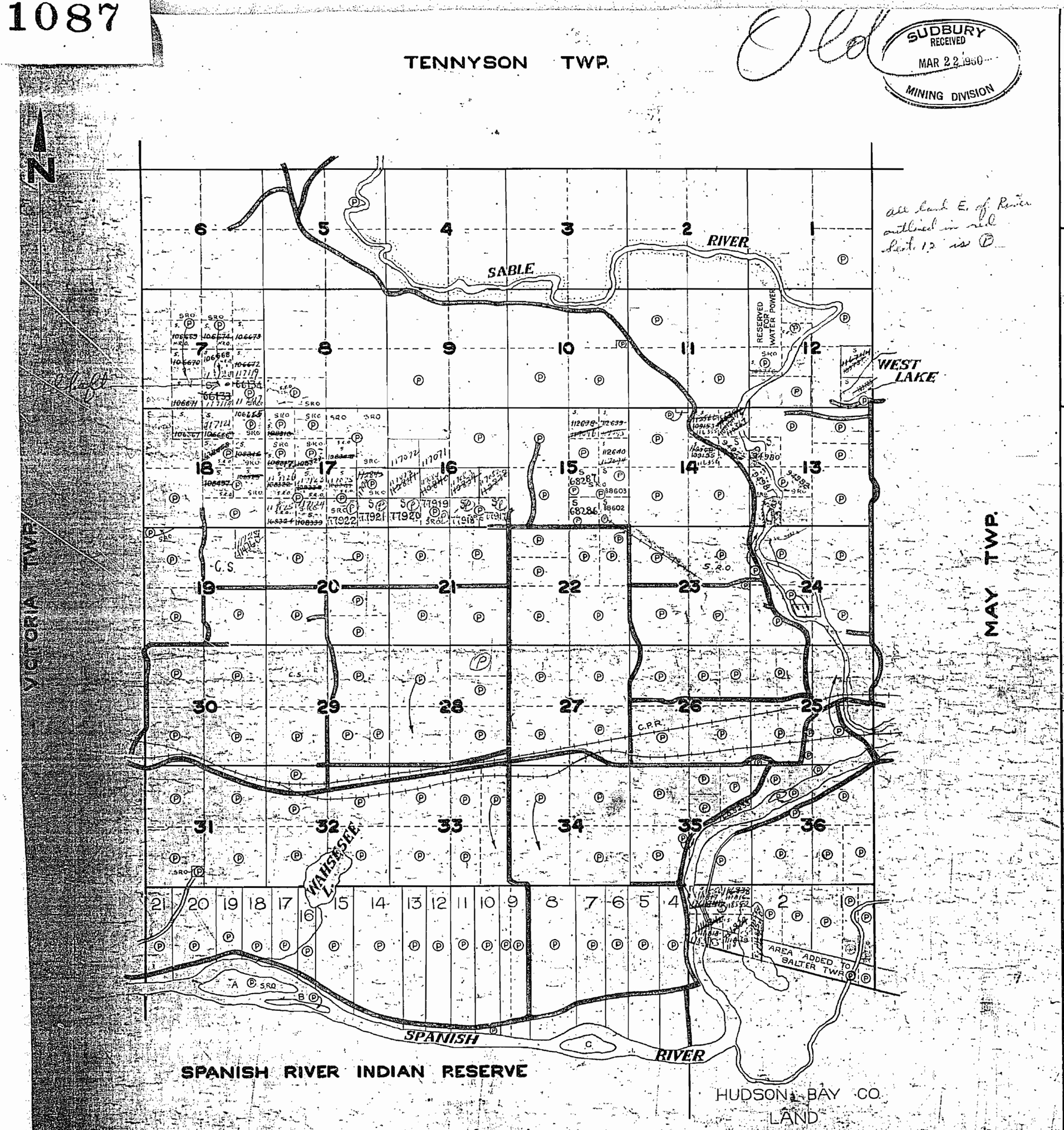

all land E. of River outlined in red Sect. 12 is (P)

THE TOWNSHIP OF

SALTER

DISTRICT of SUDBURY

SUDBURY MINING DIVISION

SCALE: 1 INCH TO 40 CHAINS

LEGEND

PATENTED LANDS	(P)
CROWN LAND SALES	(S)
LICENSE of OCCUPATION	L.O.
LOCATED LANDS	Loc.
IMPROVED ROADS	
RAILWAYS	

NOTES

400' Res. to Dept. of Lands & Forests shown thus

Sand & Gravel on all unpatented mining claims in this Township, reserved to the Crown.

All Mg. Claims in this Twp. are under Sect. ~~106~~ 110 of the Mg. Act.

pts. of N.W. ¼ section 1

D.H.O. Quarry

M1087

DEPARTMENT of MINES
ONTARIO

1087

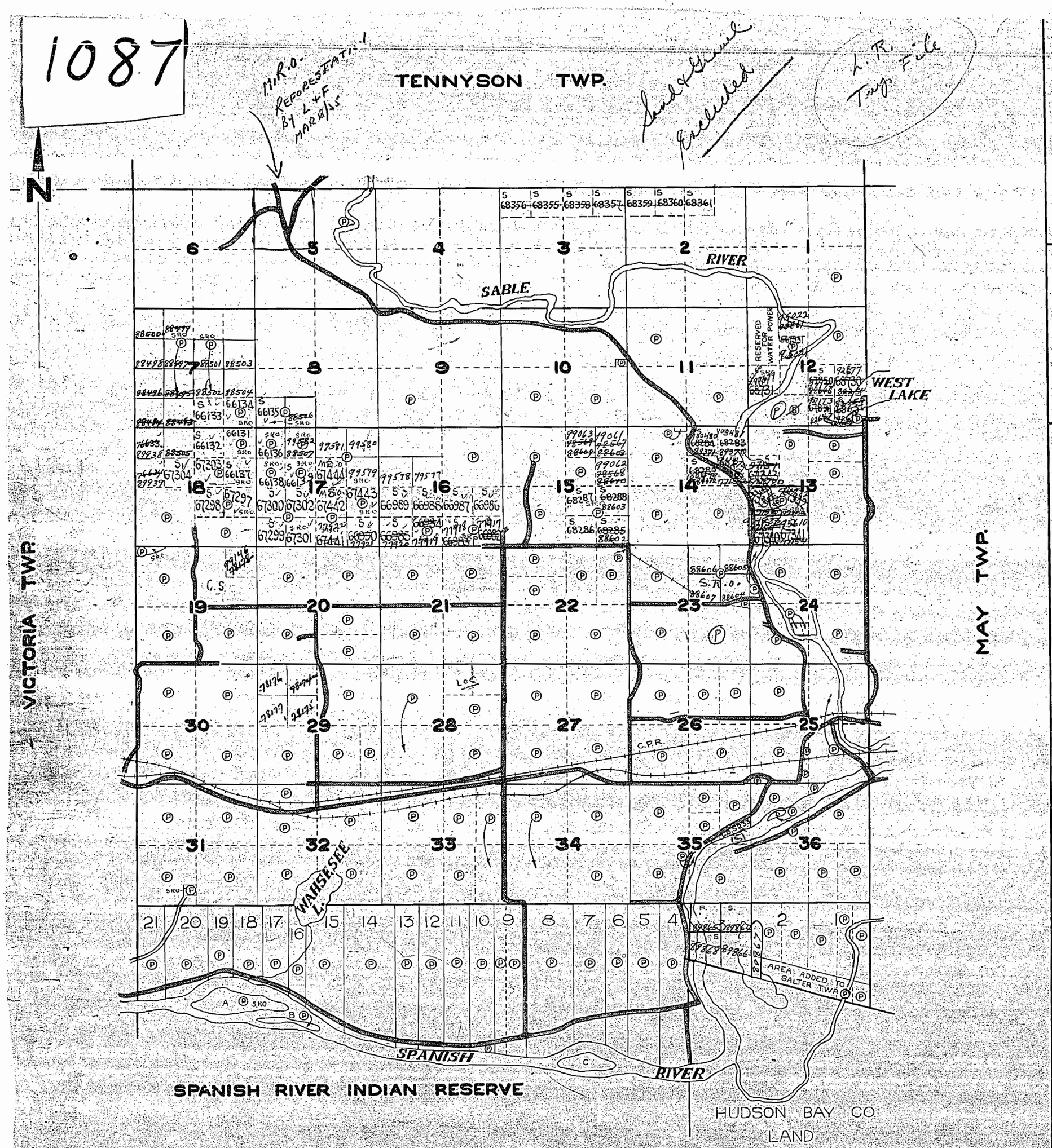

THE TOWNSHIP OF

SALTER

DISTRICT of SUDBURY

SUDBURY MINING DIVISION

SCALE: 1 INCH TO 40 CHAINS

LEGEND

PATENTED LANDS	Ⓟ
CROWN LAND SALES	Ⓢ
LICENSE of OCCUPATION	L.O.
LOCATED LANDS	Loc.
IMPROVED ROADS	
RAILWAYS	

NOTES

NE¼ SEC. 10. Permission to remove gravel to Dept. Highways

N.W. ¼ Sec. 12 Claims accepted Subj. to Sec. 41 + Excl. 66' each side of Sable River J.F.M. Dec. 23/53

All claims subj. to Sec 106 of Mining Act (See JFM Dec 28/53)

Mg. Rts in PT. of NE¼ Sec. 23 given June 1/54 Ont. Gazette May 15/54

5½ + SW¼ M.R.O. REFORESTATION MAR 18/55

M 1087

DEPARTMENT of MINES

ONTARIO

1087

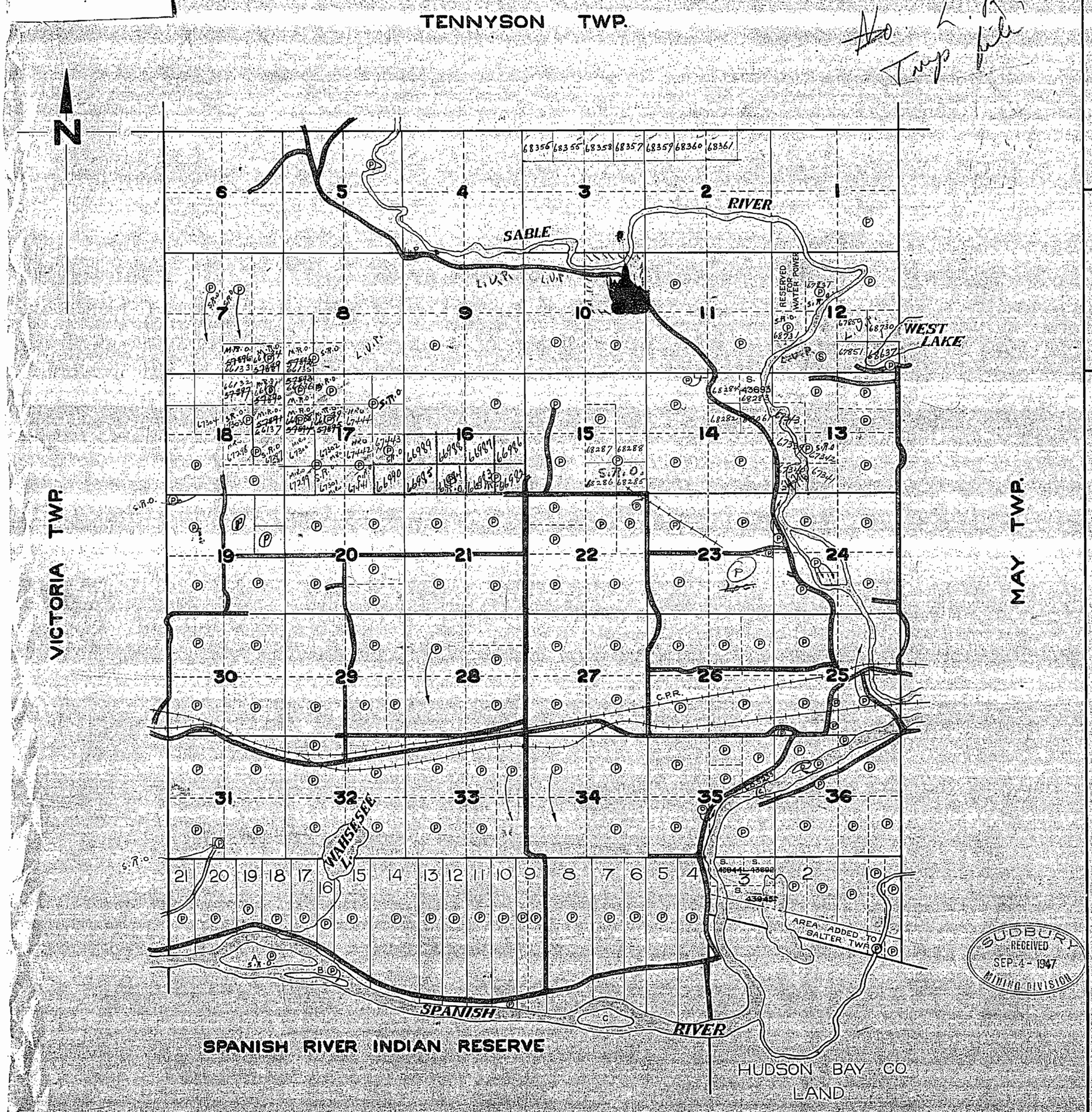

No. L.R. Twp file

THE TOWNSHIP OF

SALTER

DISTRICT of SUDBURY

SUDBURY MINING DIVISION

SCALE: 1 INCH TO 40 CHAINS

LEGEND

PATENTED LANDS	Ⓟ
CROWN LAND SALES	Ⓢ
LICENSE of OCCUPATION	L.O.
LOCATED LANDS	Loc.
IMPROVED ROADS	
RAILWAYS	

NOTES

N.E. ¼ Section 10.
PERMISSION to remove gravel to Dept. Highways.

Mg. Pts. in PTS of Sec. 15 & 16. See Ont. Gazette May 16/53

SUDBURY RECEIVED SEP 4 - 1947 MINING DIVISION

M1087

DEPARTMENT of MINES ONTARIO

1087

TENNYSON TWP.

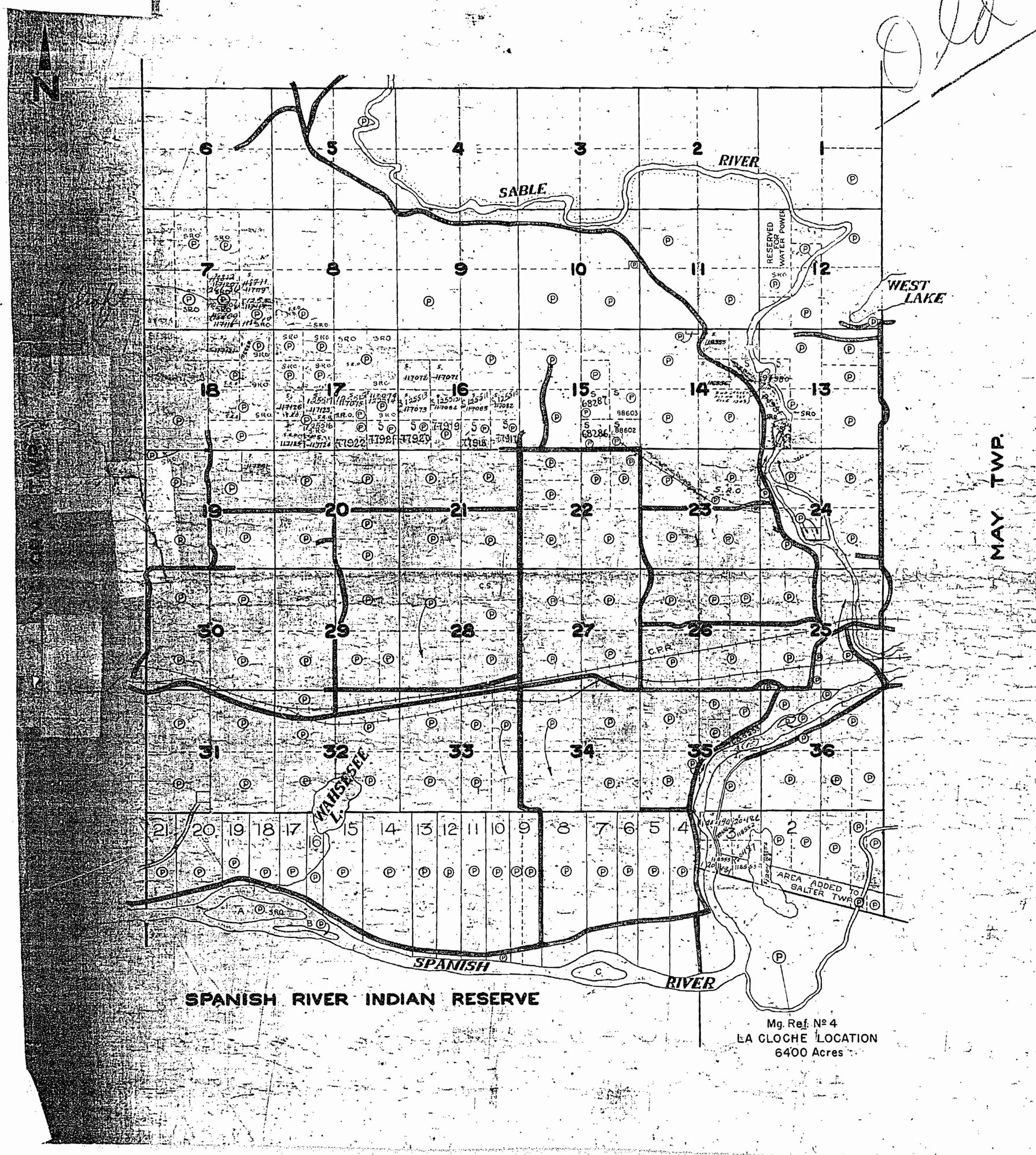

THE TOWNSHIP OF

SALTER

DISTRICT of SUDBURY

SUDBURY MINING DIVISION

SCALE: 1 INCH TO 40 CHAINS

LEGEND

PATENTED LANDS (P)
CROWN LAND SALES (S)
LICENSE of OCCUPATION LO
LOCATED LANDS Loc.
IMPROVED ROADS
RAILWAYS

NOTES

400' surface rights reservation around all lakes & rivers.

Sand & Gravel on all unpatented mining claims in this Township, reserved to the Crown

All Mg. Claims in this Twp. are under Sect. ~~106~~ 112 of the Mg. Act.

SUDBURY RECORDED NOV 14 1962 MINING DIVISION

M1087

DEPARTMENT of MINES
ONTARIO

G-2984 SALTER TWP. G-2984

Ministry of Natural Resources — Ministry of Northern Development and Mines — Ontario

INDEX TO LAND DISPOSITION

PLAN
G-2984

TOWNSHIP
SALTER

M.N.R. ADMINISTRATIVE DISTRICT
ESPANOLA

MINING DIVISION
SUDBURY

LAND TITLES/REGISTRY DIVISION
SUDBURY

Scale 1:20 000

1000 Metres 0 1000 2000 Metres

1000 0 1000 2000 3000 4000 5000 6000 7000 8000 9000 10000 Feet

Contour Interval 10 Metres

Map base and land disposition drafting by Surveys and Mapping Branch, Ministry of Natural Resources.

The disposition of land, location of lot fabric and parcel boundaries on this index was compiled for administrative purposes only.

SYMBOLS

Boundary
- Township, Meridian, Baseline
- Road allowance: surveyed
- shoreline
- Lot/Concession: surveyed
- unsurveyed
- Parcel: surveyed
- unsurveyed
- Right-of-way: road
- railway
- utility
- Reservation
- Cliff, Pit, Pile
- Contour
- Interpolated
- Approximate
- Depression
- Control point (horizontal)
- Flooded land
- Mine head frame
- Pipeline (above ground)
- Railway: single track
- double track
- abandoned
- Road: highway, county, township
- access
- trail, bush
- Shoreline (original)
- Transmission line
- Wooded area

DISPOSITION OF CROWN LANDS

Patent
- Surface & Mining Rights
- Surface Rights Only
- Mining Rights Only

Lease
- Surface & Mining Rights
- Surface Rights Only
- Mining Rights Only

Licence of Occupation
Order-in-Council — OC
Cancelled
Reservation
Sand & Gravel

SAND AND GRAVEL

NOTES

MINING CLAIMS IN THIS TOWNSHIP SUBJECT TO SECTION 109 OF MINING ACT R.S.O. 1980

400 FOOT SURFACE RIGHTS RESERVATION AROUND ALL LAKES AND RIVERS.

JUNE 1ST. OPENINGS
ONTARIO GAZETTE VOL.122-18
MAY 6TH. 1989

In Service: June 30/84

AREAS WITHDRAWN FROM DISPOSITION

MRO - Mining Rights Only
SRO - Surface Rights Only
M + S - Mining and Surface Rights

Description	Order No.	Date	Disposition	File

* MINING RIGHTS OPENED JUNE 1, 1992

THE INFORMATION THAT APPEARS ON THIS MAP HAS BEEN COMPILED FROM VARIOUS SOURCES, AND ACCURACY IS NOT GUARANTEED. THOSE WISHING TO STAKE MINING CLAIMS SHOULD CONSULT WITH THE MINING RECORDER, MINISTRY OF NORTHERN DEVELOPMENT AND MINES, FOR ADDITIONAL INFORMATION ON THE STATUS OF THE LANDS SHOWN HEREON.

DATE OF ISSUE
JUN 30 1988
SUDBURY
MINING RECORDER'S OFFICE

ZONE 17

TENNYSON TOWNSHIP
VICTORIA TOWNSHIP
MAY TOWNSHIP
HARROW TWP.
CHUTES PROVINCIAL PARK
MASSEY
HWY 553
HWY 17
CPR 100' R/W
ONT. HYDRO
Sables River
Spanish River
Monida Lake
McCormick Lake
West Lake
Creek
Rapids
CL8429
CL8428
CL4749 PART 1
CL4749 PART 2
CL1744
1198421
77915
77916
77917
77918
77919
77920
77921
77922
Bell Sub Cable SEPT/84
Bell Sub Cable AUG./79
LAND ADDED TO SALTER TOWNSHIP
FOR STATUS OF ISLANDS SEE AREA PLANS
SPANISH RIVER I.R. No. 5
LA CLOCHE LOCATION
SEE HARROW TWP LAND ROLL FOR PLAN OF LA CLOCHE PROVINCIAL PARK ONT. REG. 493/85.
6400 ac.

4060000mE 82°10' 4100000mE 82°08' 4140000mE 82°06' 4180000mE 82°04'
5125000mN 5120000mN 5115000mN 5110000mN
46°16' 46°14' 46°12' 46°10'

67 11

TENNYSON TWP.

THE TOWNSHIP OF

SALTER

DISTRICT of SUDBURY

SUDBURY MINING DIVISION

SCALE: 1 INCH TO 40 CHAINS

LEGEND

PATENTED LANDS (P)
CROWN LAND SALES (S)
LICENSE of OCCUPATION LO
LOCATED LANDS Loc
IMPROVED ROADS
RAILWAYS

NOTES

400' surface rights reservation around all lakes & rivers.

Sand & Gravel on all unpatented mining claims in this Township, reserved to the Crown

All Mg. Claims in this Twp. are under Sect. 110 of the Mg. Act.

SALTER TWP.

VICTORIA TWP.

MAY TWP.

SABLE RIVER

WEST LAKE

WAHSEE L.

SPANISH RIVER

SPANISH RIVER INDIAN RESERVE

AREA ADDED TO SALTER TWP.

C.P.R.

S.R.O.

C.S.

RESERVED FOR WATER POWER

Mg. Ref. No 4
LA CLOCHE LOCATION
6400 Acres

M1087

DEPARTMENT of MINES
ONTARIO

TENNYSON TWP. (M-1155)

OLD

THE TOWNSHIP OF SALTER

DISTRICT of SUDBURY

SUDBURY MINING DIVISION

SCALE 1 INCH TO 40 CHAINS

LEGEND

PATENTED LANDS (P)
CROWN LAND SALES (S)
LICENSE of OCCUPATION LO
LOCATED LANDS Loc.
IMPROVED ROADS
RAILWAYS

NOTES

400' surface rights reservation around all lakes & rivers.

Sand & Gravel on all unpatented mining claims in this Township, reserved to the Crown.

All Mg Claims in this Twp. are under Sect. 110 of the Mg Act.

VICTORIA TWP. (M-1172)

MAY TWP. (M-860)

SABLE RIVER

WEST LAKE

RESERVED WATER POWER

C.S.

C.P.R.

WAHNAPITAE L.

SPANISH RIVER

AREA ADDED TO SALTER TWP.

SPANISH RIVER INDIAN RESERVE

Mg. Ref. Nº 4
LA CLOCHE LOCATION
6400 Acres

M1087

DEPARTMENT of MINES
ONTARIO

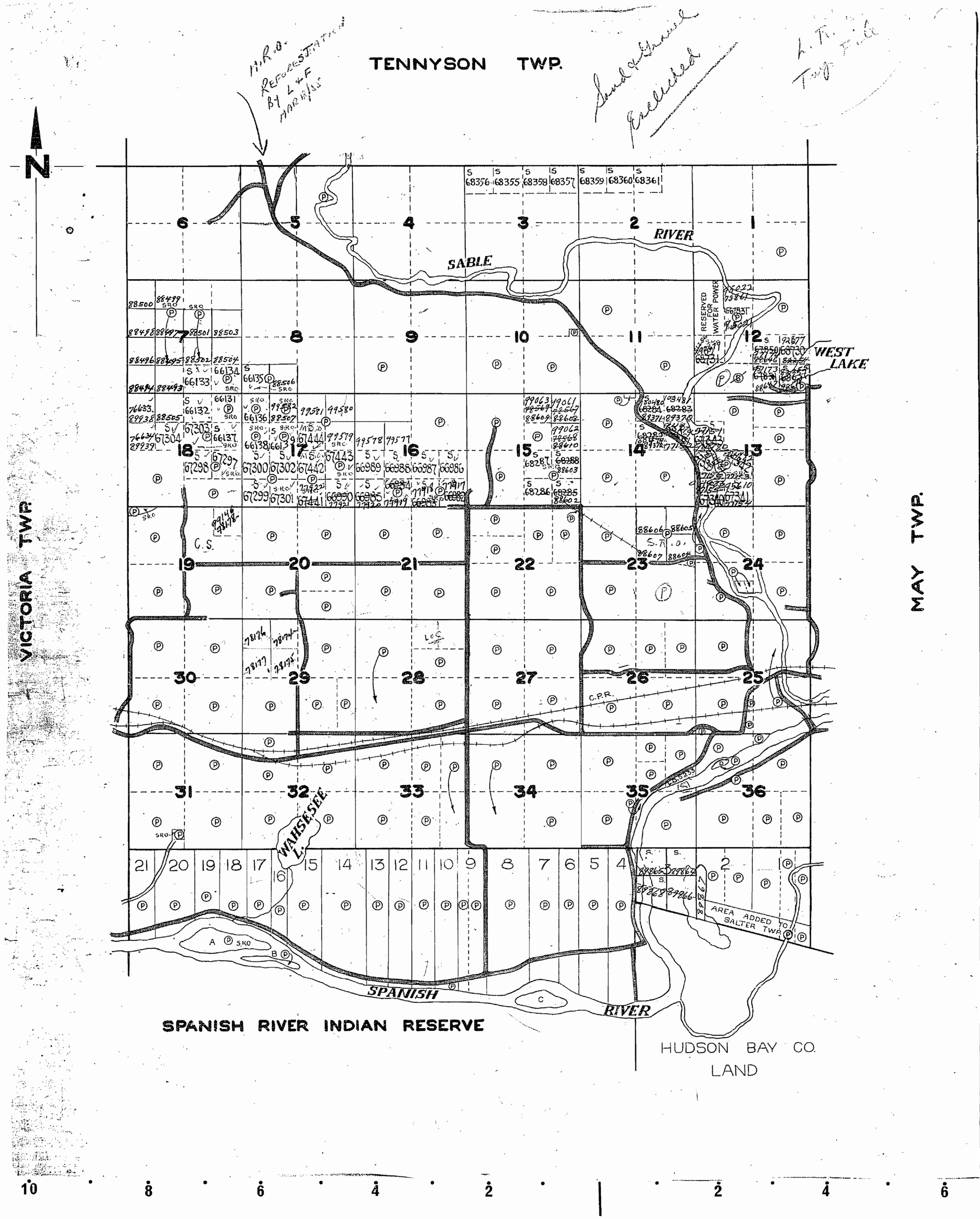

THE TOWNSHIP OF

SALTER

DISTRICT of SUDBURY

SUDBURY MINING DIVISION

SCALE: 1 INCH TO 40 CHAINS

LEGEND

PATENTED LANDS	Ⓟ
CROWN LAND SALES	Ⓢ
LICENSE of OCCUPATION	L.O.
LOCATED LANDS	Loc.
IMPROVED ROADS	
RAILWAYS	

NOTES

N.E. 1/4 SEC. 10. Permission [illegible] gravel [illegible] Highways

N.W. 1/4 Sec. 12 Claims accepted Sales to Sec. 41 + Exch. [illegible] each side of [illegible] J.F.M. Dec. 23/53

[illegible] Sec 106 of Mining Act (See JAM Dec 28/53)

Mg. Res in Pt. of NE 1/4 Sec. 23 open June 1/54 Ont Gazette Map 15/54

S 1/2 + SW 1/4 M.R.O. REFORESTATION MAR 18/55

M 1087

DEPARTMENT of MINES — ONTARIO

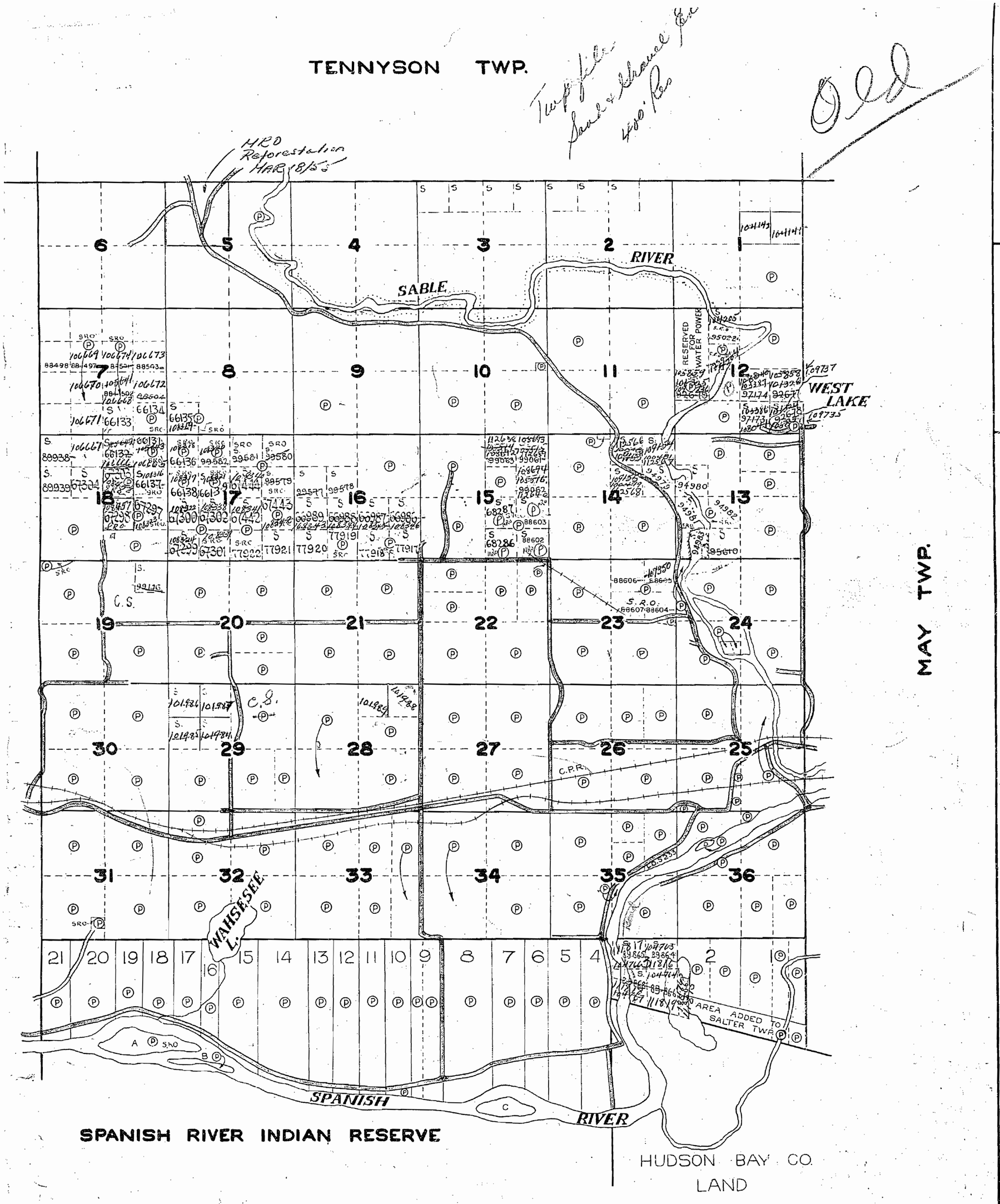

THE TOWNSHIP OF

SALTER

DISTRICT of SUDBURY

SUDBURY MINING DIVISION

SCALE: 1 INCH TO 40 CHAINS

LEGEND

PATENTED LANDS	Ⓟ
CROWN LAND SALES	Ⓢ
LICENSE of OCCUPATION	L.O.
LOCATED LANDS	Loc
IMPROVED ROADS	
RAILWAYS	

NOTES

400' Res to Dept of Lands & Forests shown thus

Sand & Gravel on all unpatented mining claims in this Township, reserved to the Crown

NE¼ Sec 10 Gravel DHO

NW¼ Sec 10 Subj Sec 41 ... 66' allowance each side Sabre R. J.F.M. 1/28/53

Subj Sec 106 TFM 1/28/53

E. side of river SW¼ lot 12 Ⓟ

2 fractions on W side of river in Crown.

M1087

DEPARTMENT of MINES
ONTARIO

THE TOWNSHIP OF

SALTER

DISTRICT of SUDBURY

SUDBURY MINING DIVISION

SCALE: 1 INCH TO 40 CHAINS

TENNYSON TWP.

MAY TWP.

SABLE RIVER

WEST LAKE

RESERVED FOR WATER POWER

WAHSESEE L.

SPANISH RIVER

C.P.R.

AREA ADDED TO SALTER TWP.

SPANISH RIVER INDIAN RESERVE

Mg. Ref. No 4
LA CLOCHE LOCATION
6400 Acres

LEGEND

PATENTED LANDS (P)
CROWN LAND SALES (S)
LICENSE of OCCUPATION LO
LOCATED LANDS Loc.
IMPROVED ROADS
RAILWAYS

NOTES

400' surface rights reservation around all lakes & rivers.

Sand & Gravel on all unpatented mining claims in this Township, reserved to the Crown

All Mg. Claims in this Twp. are under Sect. ~~108~~ 112 of the Mg. Act.

SUDBURY RECEIVED NOV 14 1962 MINING DIVISION

M1087

DEPARTMENT of MINES
ONTARIO

TENNYSON TWP. (M-1155)

VICTORIA TWP. (M-1172)

MAY TWP. (M-860)

SABLE RIVER

WEST LAKE

RESERVED FOR WATER POWER

CHUTES PROVINCIAL PARK WITHDRAWN FROM STAKING UNDER SECT 42 OF MINING ACT

C.P.R.

WAHNAPITAE L.

SPANISH RIVER

AREA ADDED TO SALTER TWP.

SPANISH RIVER INDIAN RESERVE

Mg. Ref. Nº 4
LA CLOCHE LOCATION
6400 Acres

THE TOWNSHIP OF

SALTER

DISTRICT of SUDBURY

SUDBURY MINING DIVISION

SCALE: 1 INCH TO 40 CHAINS

LEGEND

PATENTED LANDS	Ⓟ
CROWN LAND SALES	Ⓢ
LICENSE of OCCUPATION	LO
LOCATED LANDS	Loc.
IMPROVED ROADS	
RAILWAYS	

NOTES

400' surface rights reservation around all lakes & rivers.

Sand & Gravel on all unpatented mining claims in this Township, reserved to the Crown.

All Mg Claims in this Twp. are under Sect. 110 of the Mg Act.

Aug 3/72

M.1087

ONTARIO
DEPARTMENT OF MINES
AND NORTHERN AFFAIRS

Ministry of Natural Resources — Ontario

Ministry of Northern Development and Mines

INDEX TO LAND DISPOSITION

PLAN
G-2984

TOWNSHIP
SALTER

M.N.R. ADMINISTRATIVE DISTRICT
ESPANOLA
MINING DIVISION
SUDBURY
LAND TITLES/REGISTRY DIVISION
SUDBURY

Scale 1:20 000

1000 Metres 0 1000 2000 Metres

1000 Feet 0 1000 2000 3000 4000 5000 6000 7000 8000 9000 10000 Feet

Contour Interval 10 Metres

Map base and land disposition drafting by Surveys and Mapping Branch, Ministry of Natural Resources.

The disposition of land, location of lot fabric and parcel boundaries on this index was compiled for administrative purposes only.

SYMBOLS

Boundary
- Township, Meridian, Baseline
- Road allowance; surveyed
- shoreline
- Lot/Concession; surveyed
- unsurveyed
- Parcel; surveyed
- unsurveyed
- Right-of-way; road
- railway
- utility
- Reservation
- Cliff, Pit, Pile
- Contour
- Interpolated
- Approximate
- Depression
- Control point (horizontal)
- Flooded land
- Mine head frame
- Pipeline (above ground)
- Railway; single track
- double track
- abandoned
- Road; highway, county, township
- access
- trail, bush
- Shoreline (original)
- Transmission line
- Wooded area

DISPOSITION OF CROWN LANDS

Patent
- Surface & Mining Rights
- Surface Rights Only
- Mining Rights Only

Lease
- Surface & Mining Rights
- Surface Rights Only
- Mining Rights Only

- Licence of Occupation
- Order-in-Council — OC
- Cancelled
- Reservation
- Sand & Gravel

SAND AND GRAVEL

NOTES

MINING CLAIMS IN THIS TOWNSHIP SUBJECT TO SECTION 109 OF MINING ACT R.S.O. 1980

400 FOOT SURFACE RIGHTS RESERVATION AROUND ALL LAKES AND RIVERS.

JUNE 1ST. OPENINGS
ONTARIO GAZETTE VOL.122-18
MAY 6TH. 1989

AREAS WITHDRAWN FROM ... as of June 30/..
- MRO - Mining Rights Only
- SRO - Surface Rights Only
- M+S - Mining and Surface Rights

Description	Order No.	Date	Disposition	File

* MINING RIGHTS OPENED JUNE 1, 1992

THE INFORMATION THAT APPEARS ON THIS MAP HAS BEEN COMPILED FROM VARIOUS SOURCES, AND ACCURACY IS NOT GUARANTEED. THOSE WISHING TO STAKE MINING CLAIMS SHOULD CONSULT WITH THE MINING RECORDER, MINISTRY OF NORTHERN DEVELOPMENT AND MINES, FOR ADDITIONAL INFORMATION ON THE STATUS OF THE LANDS SHOWN HEREON.

DATE OF ISSUE
JUN 30 1988
SUDBURY
MINING RECORDER'S OFFICE

ZONE 17 — 82°10' — 4080000mE — 82°08' — 4100000mE — 82°06' — 4120000mE — 82°04' — 4140000mE

TENNYSON TOWNSHIP

SEC. 31 b

VICTORIA TOWNSHIP

MAY TOWNSHIP

HARROW TWP.

Sables River

Spanish River

West Lake

Manido Lake

McCormick Lake

Beaver Dams

Creek

Rapids

HWY 553

ONT. HYDRO

CPR 100' R/W

HWY 17

CHUTES PROVINCIAL PARK

MASSEY

Bell Sub Cable AUG/79

Bell Sub Cable SEPT/86

CL1744

CL4249 PART 1

CL4249 PART 2

CL815

1197360

1197361

LAND ADDED TO SALTER TOWNSHIP

A — FOR STATUS OF ISLANDS SEE AREA PLANS

B

SPANISH RIVER I.R. No. 5

LA CLOCHE LOCATION

SEE HARROW TWP LAND ROLL FOR PLAN OF LA CLOCHE PROVINCIAL PARK ONT. REG. 493/85.

6400 ac.

La Cloche

ZONE 17 — 82°10' — 82°08' — 82°06' — 82°04'

8711

Ministry of Natural Resources

Ministry of Northern Development and Mines

Ontario

INDEX TO LAND DISPOSITION

PLAN
G-2984

TOWNSHIP
SALTER

M.N.R. ADMINISTRATIVE DISTRICT
ESPANOLA

MINING DIVISION
SUDBURY

LAND TITLES/REGISTRY DIVISION
SUDBURY

DATE OF ISSUE
JUN 19 1998
PROVINCIAL RECORDING OFFICE - SUDBURY

Scale 1:20 000

1000 Metres 0 1000 2000 Metres

1000 0 1000 2000 3000 4000 5000 6000 7000 8000 9000 10000 Feet

Contour Interval 10 Metres

Map base and land disposition drafting by Surveys and Mapping Branch, Ministry of Natural Resources.

The disposition of land, location of lot fabric and parcel boundaries on this index was compiled for administrative purposes only.

SYMBOLS

Boundary
- Township, Meridian, Baseline
- Road allowance; surveyed
- shoreline
- Lot/Concession; surveyed
- unsurveyed
- Parcel; surveyed
- unsurveyed
- Right-of-way; road
- railway
- utility
- Reservation
- Cliff, Pit, Pile
- Contour
- Interpolated
- Approximate
- Depression
- Control point (horizontal)
- Flooded land
- Mine head frame
- Pipeline (above ground)
- Railway; single track
- double track
- abandoned
- Road; highway, county, township
- access
- trail, bush
- Shoreline (original)
- Transmission line
- Wooded area

DISPOSITION OF CROWN LANDS

Patent
- Surface & Mining Rights
- Surface Rights Only
- Mining Rights Only

Lease
- Surface & Mining Rights
- Surface Rights Only
- Mining Rights Only

Licence of Occupation
Order-in-Council (OC)
Cancelled
Reservation (R)
Sand & Gravel (R)

SAND AND GRAVEL

NOTES

MINING CLAIMS IN THIS TOWNSHIP SUBJECT TO SECTION 109 OF MINING ACT R.S.O. 1980

400 FOOT SURFACE RIGHTS RESERVATION AROUND ALL LAKES AND RIVERS.

JUNE 1ST. OPENINGS

ONTARIO GAZETTE VOL. 122-18

MAY 6TH, 1989

AREAS WITHDRAWN FROM DISPOSITION

MRO - Mining Rights Only
SRO - Surface Rights Only
M + S - Mining and Surface Rights

Description	Order No.	Date	Disposition	File

★ MINING RIGHTS OPENED JUNE 1, 1992

THE INFORMATION THAT APPEARS ON THIS MAP HAS BEEN COMPILED FROM VARIOUS SOURCES, AND ACCURACY IS NOT GUARANTEED. THOSE WISHING TO STAKE MINING CLAIMS SHOULD CONSULT WITH THE MINING RECORDER, MINISTRY OF NORTHERN DEVELOPMENT AND MINES, FOR ADDITIONAL INFORMATION ON THE STATUS OF THE LANDS SHOWN HEREON.

DATE OF ISSUE
JUN 30 1998
SUDBURY
PROVINCIAL RECORDING OFFICE

ZONE 17

TENNYSON TOWNSHIP

VICTORIA TOWNSHIP

HARROW TWP.

MAY TOWNSHIP

CHUTES PROVINCIAL PARK

MASSEY

Sables River

Spanish River

Creek

McCormick Lake

Monido Lake

CPR 100' R/W

HWY 17

HWY 553

ONT. HYDRO

Bell Sub Cable SEPT/78

Bell Sub Cable AUG/79

FOR STATUS OF ISLANDS SEE AREA PLANS

SPANISH RIVER I.R. No. 5

LAND ADDED TO SALTER TOWNSHIP 1197361

LA CLOCHE #2 LOCATION

SEE HARROW TWP LAND DISPOSITION PLAN OF LA CLOCHE PROVINCIAL PARK ONT. REG. 493/83.

6400 ac.

1198421

1197360

1087

TENNYSON TWP. (M-1155)

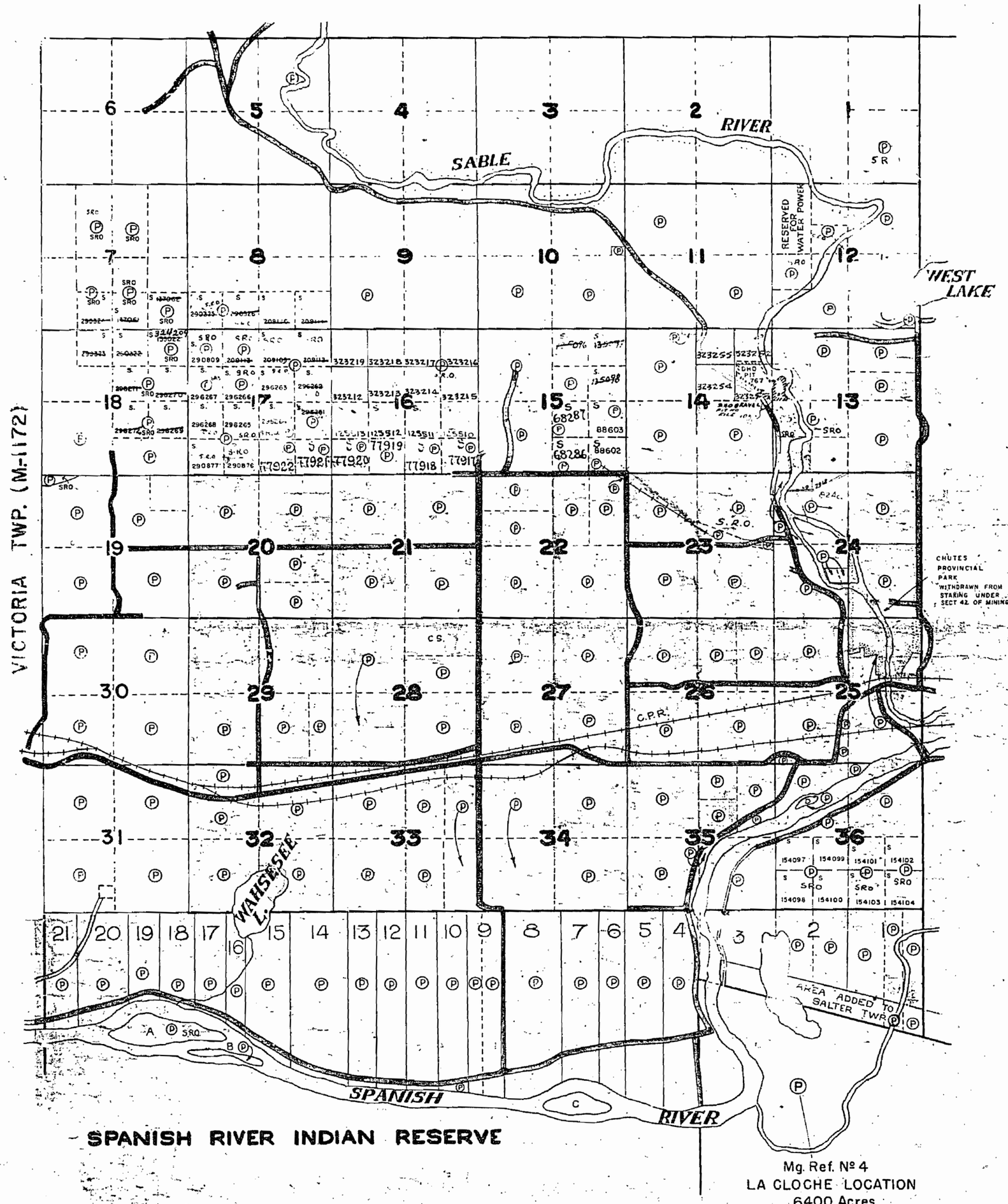

Mg. Ref. Nº 4
LA CLOCHE LOCATION
6400 Acres

THE TOWNSHIP OF

SALTER

DISTRICT of SUDBURY

SUDBURY MINING DIVISION

SCALE: 1 INCH TO 40 CHAINS

LEGEND

PATENTED LANDS	(P)
CROWN LAND SALES	(S)
LICENSE of OCCUPATION	LO
LOCATED LANDS	Loc.
IMPROVED ROADS	
RAILWAYS	

NOTES

400' surface rights reservation around all lakes & rivers.

Sand & Gravel on all unpatented mining claims in this Township, reserved to the Crown.

All Mg Claims in this Twp. are under Sect. 110 of the Mg Act.

Aug 3/72

Old

M.1087

ONTARIO
DEPARTMENT OF MINES
AND NORTHERN AFFAIRS

1087

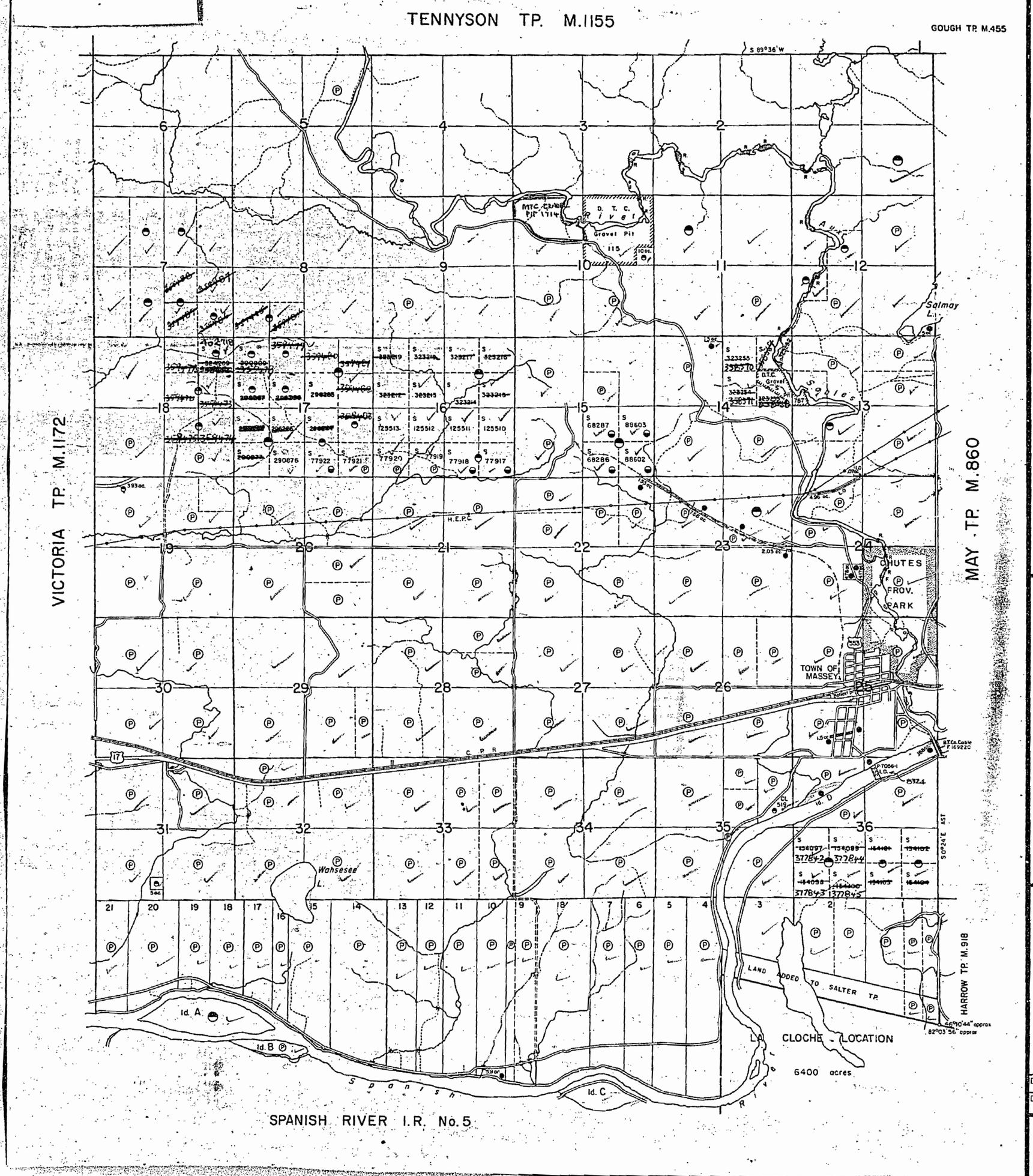

NOTES

400' surface rights reservation along the shores of all lakes and rivers.

MINING CLAIMS in this Tp. subject to section 118 of Mining Act R.S.O. 1970.

SUDBURY RECEIVED AUG 3 1972

LEGEND

PATENTED LAND	Ⓟ or ●
PATENTED FOR MINING RIGHTS ONLY	
PATENTED FOR SURFACE RIGHTS ONLY	
LEASE	Ⓛ
LICENSE OF OCCUPATION	L.O.
CROWN LAND SALES	C.S.
LOCATED LAND	Loc.
CANCELLED	C.
MINING RIGHTS ONLY	M.R.O.
SURFACE RIGHTS ONLY	S.R.O.
HIGHWAY & ROUTE NO.	17
ROADS	
TRAILS	
RAILWAYS	
POWER LINES	
MARSH OR MUSKEG	
MINES	
ORIGINAL SHORELINE	

* used only with summer resort locations or when space is limited.

TOWNSHIP OF

SALTER

DISTRICT OF SUDBURY

SUDBURY MINING DIVISION

SCALE : 1 INCH = 40 CHAINS (1/2 MILE)

DR. D.T.

DATE JUNE/72

PLAN NO. M.1087

MINISTRY OF NATURAL RESOURCES ONTARIO

1087

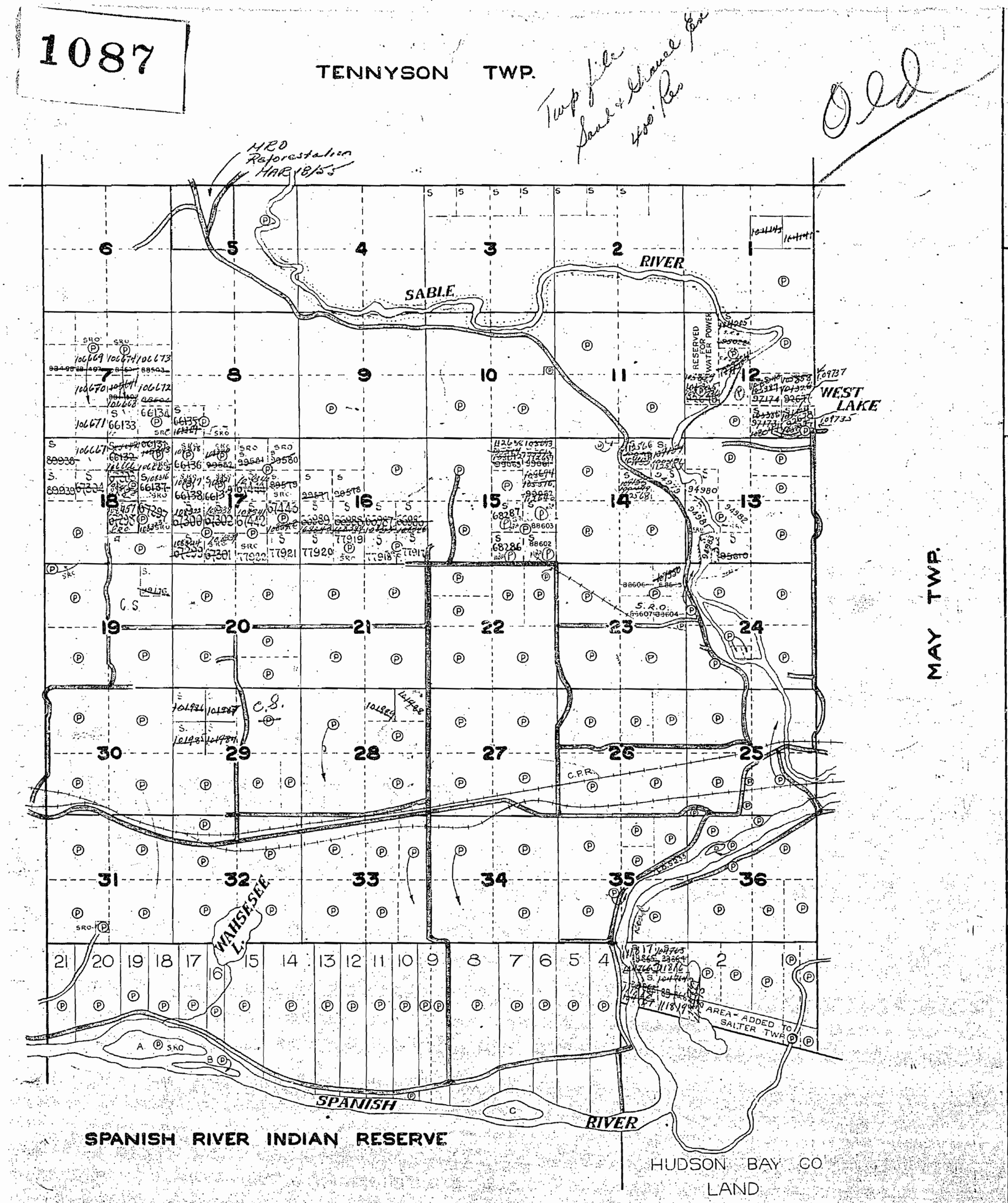

THE TOWNSHIP OF

SALTER

DISTRICT of SUDBURY

SUDBURY MINING DIVISION

SCALE: 1 INCH TO 40 CHAINS

LEGEND

PATENTED LANDS	Ⓟ
CROWN LAND SALES	Ⓢ
LICENSE of OCCUPATION	L.O.
LOCATED LANDS	Loc
IMPROVED ROADS	
RAILWAYS	

NOTES

400 Res to Dept of Lands & Forests shown thus

Sand & Gravel on all unpatented mining claims in this Township, reserved to the Crown

NE¼ Sec 10 - Gravel DHO

NW¼ Sec 10 - Subj Sec 41 excl. 66' allowance each side Sable R. J.F.M. 1/23/53

Subj Sec 106 JFM 1/25/53

E. side of river SW¼ Lot 12 Ⓟ

2 fractions on N. side of river in Crown

M1087

DEPARTMENT of MINES
ONTARIO

1087

TENNYSON TWP. (M-1155)

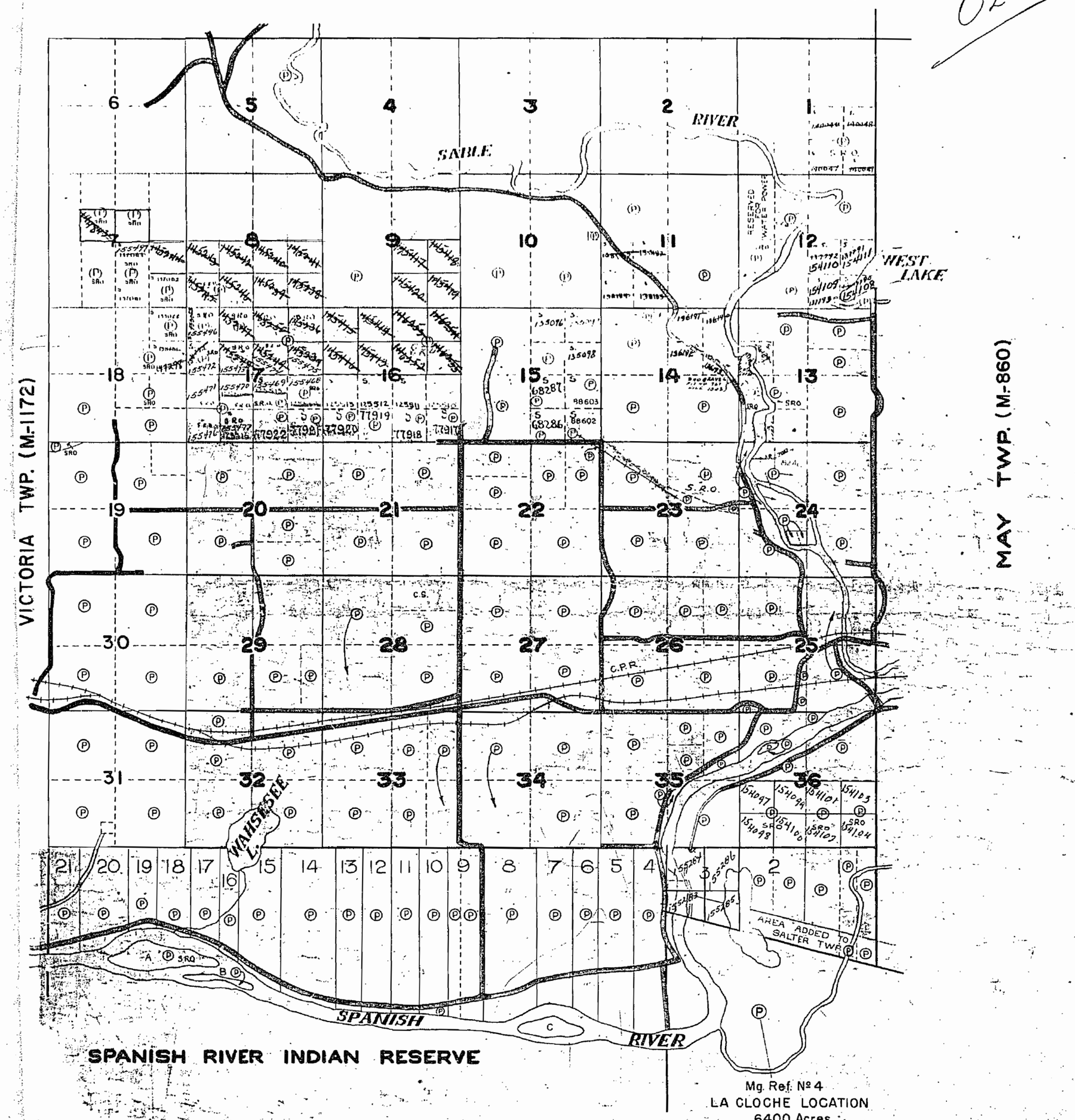

SPANISH RIVER INDIAN RESERVE

Mg. Ref. № 4
LA CLOCHE LOCATION
6400 Acres

THE TOWNSHIP OF

SALTER

DISTRICT of SUDBURY

SUDBURY MINING DIVISION

SCALE: 1 INCH TO 40 CHAINS

LEGEND

PATENTED LANDS	Ⓟ
CROWN LAND SALES	Ⓢ
LICENSE of OCCUPATION	LO
LOCATED LANDS	Loc.
IMPROVED ROADS	
RAILWAYS	

NOTES

400' surface rights reservation around all lakes & rivers.

Sand & Gravel on all unpatented mining claims in this Township, reserved to the Crown

All Mg Claims in this Twp. are under Sect. 110 of the Mg Act.

M1087

DEPARTMENT of MINES
ONTARIO

1087

TENNYSON TWP. (M-1155)

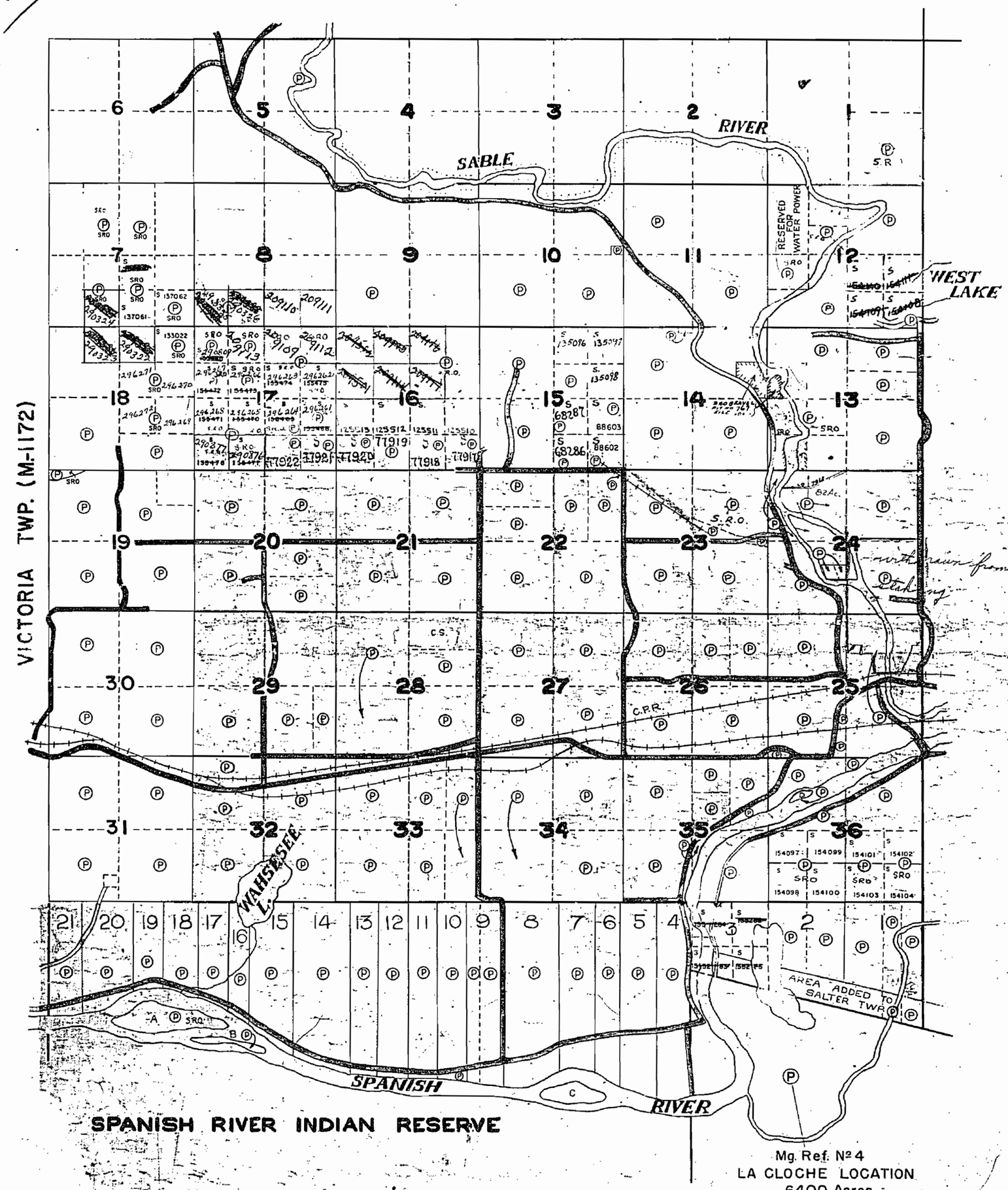

THE TOWNSHIP OF

SALTER

DISTRICT of SUDBURY

SUDBURY MINING DIVISION

SCALE: 1 INCH TO 40 CHAINS

LEGEND

PATENTED LANDS	Ⓟ
CROWN LAND SALES	Ⓢ
LICENSE of OCCUPATION	LO
LOCATED LANDS	Loc.
IMPROVED ROADS	
RAILWAYS	

NOTES

400' surface rights reservation around all lakes & rivers.

Sand & Gravel on all unpatented mining claims in this Township, reserved to the Crown.

All Mg Claims in this Twp. are under Sect. 119 of the Mg Act.

SUDBURY MINING DIV. RECEIVED MAR 19 1969 AM PM

M 1087

DEPARTMENT of MINES
ONTARIO

1087

TENNYSON TWP.

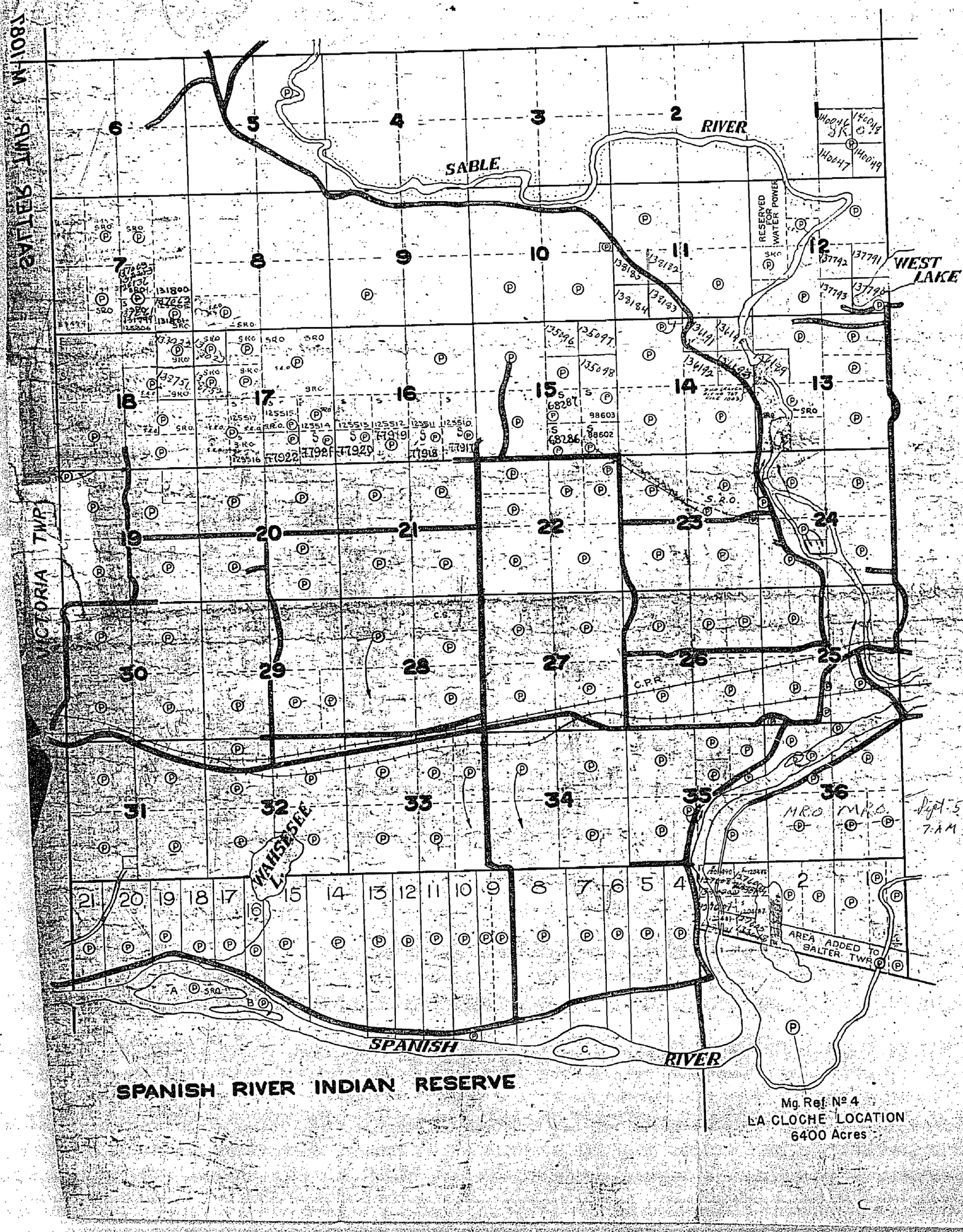

THE TOWNSHIP OF

SALTER

DISTRICT of SUDBURY

SUDBURY MINING DIVISION

SCALE: 1 INCH TO 40 CHAINS

LEGEND

PATENTED LANDS (P)
CROWN LAND SALES (S)
LICENSE of OCCUPATION LO
LOCATED LANDS Loc
IMPROVED ROADS
RAILWAYS

NOTES

400' surface rights reservation around all lakes & rivers.

Sand & Gravel on all unpatented mining claims in this Township, reserved to the Crown

All Mg. Claims in this Twp. are under Sect 110 of the Mg. Act.

Sept. 5 7 A.M.

M1087

DEPARTMENT of MINES
ONTARIO

1087

SALTER

Scale 40 Chains to an Inch.

Railway

Lake

Island

SPANISH RIVER

HUDSON BAY COY.

Lake

M1087

1087

SALTER

Scale 40 Chains to an Inch.

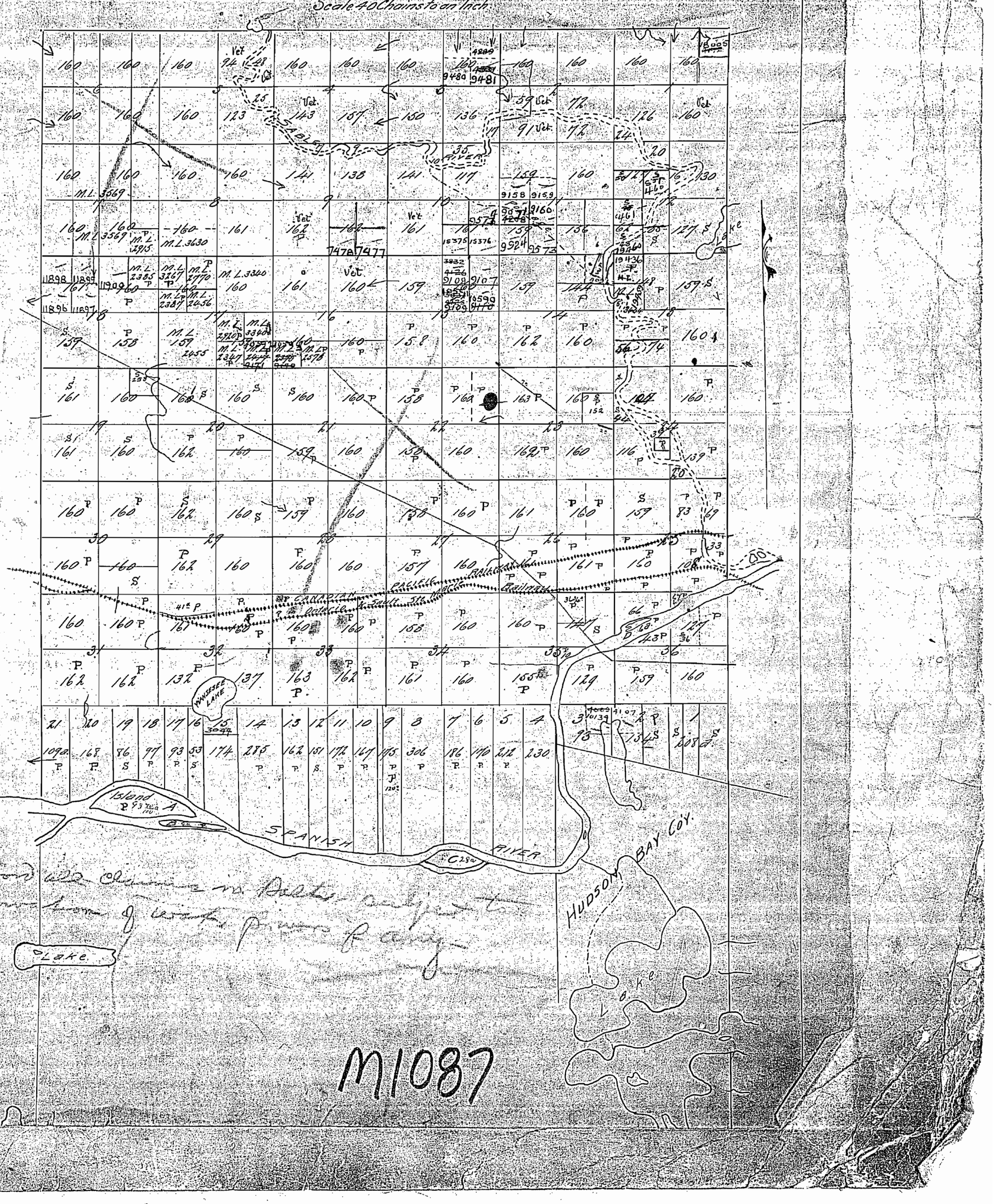

Road allowance not dedicated between lots 9 & 10

M1087

1087

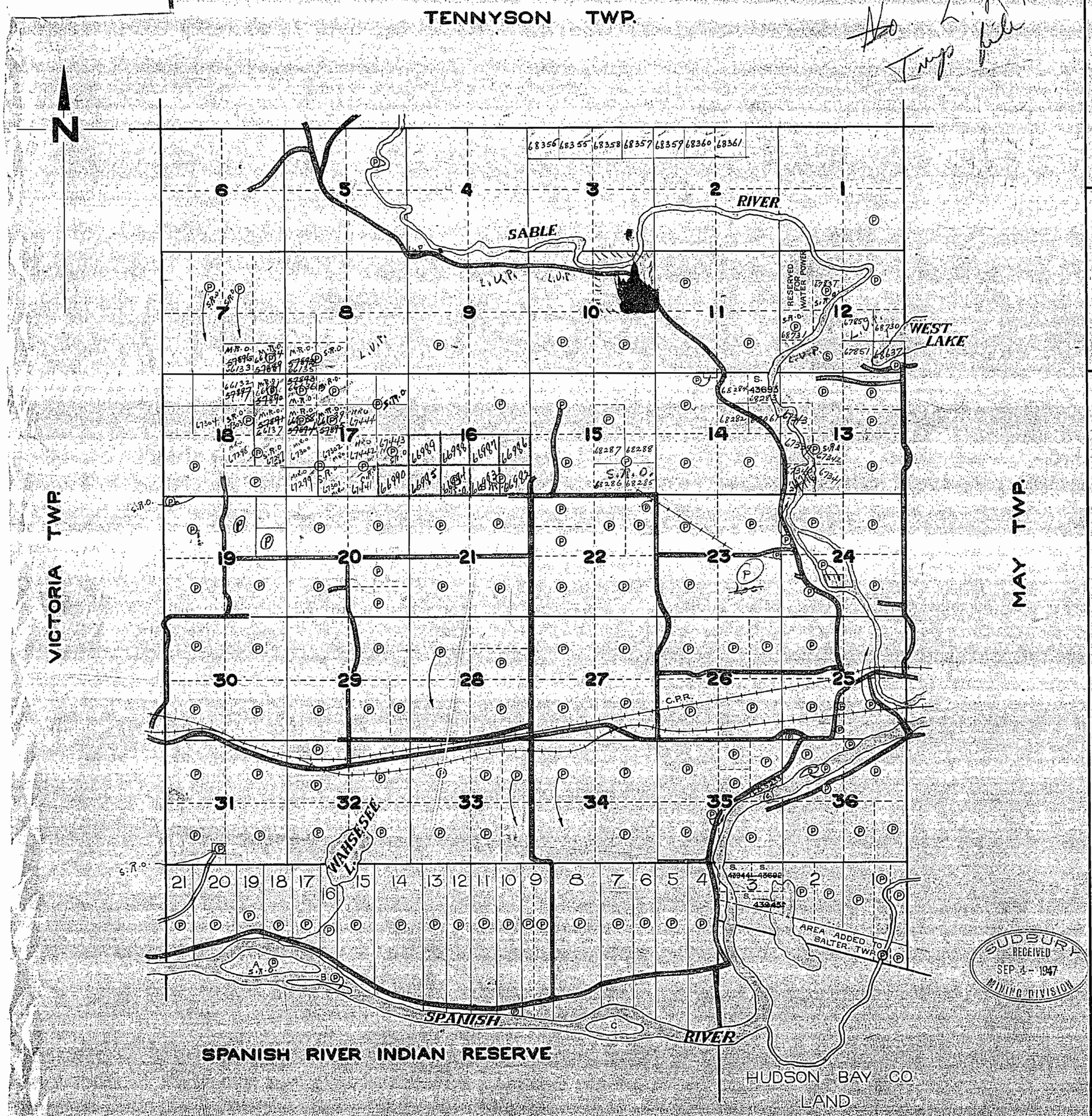

No L.R. Twp file

THE TOWNSHIP OF

SALTER

DISTRICT of SUDBURY

SUDBURY MINING DIVISION

SCALE: 1 INCH TO 40 CHAINS

LEGEND

PATENTED LANDS	Ⓟ
CROWN LAND SALES	Ⓢ
LICENSE of OCCUPATION	LO.
LOCATED LANDS	Loc.
IMPROVED ROADS	
RAILWAYS	

NOTES

N.E. ¼ Section 10.
PERMISSION to remove gravel to Dept. Highways.

Mg. Rts. in PTS of Sec. 15 & 16 See Ont. Gazette May 16/53

SUDBURY RECEIVED SEP 4 - 1947 MINING DIVISION

M1087

DEPARTMENT of MINES ONTARIO

1087

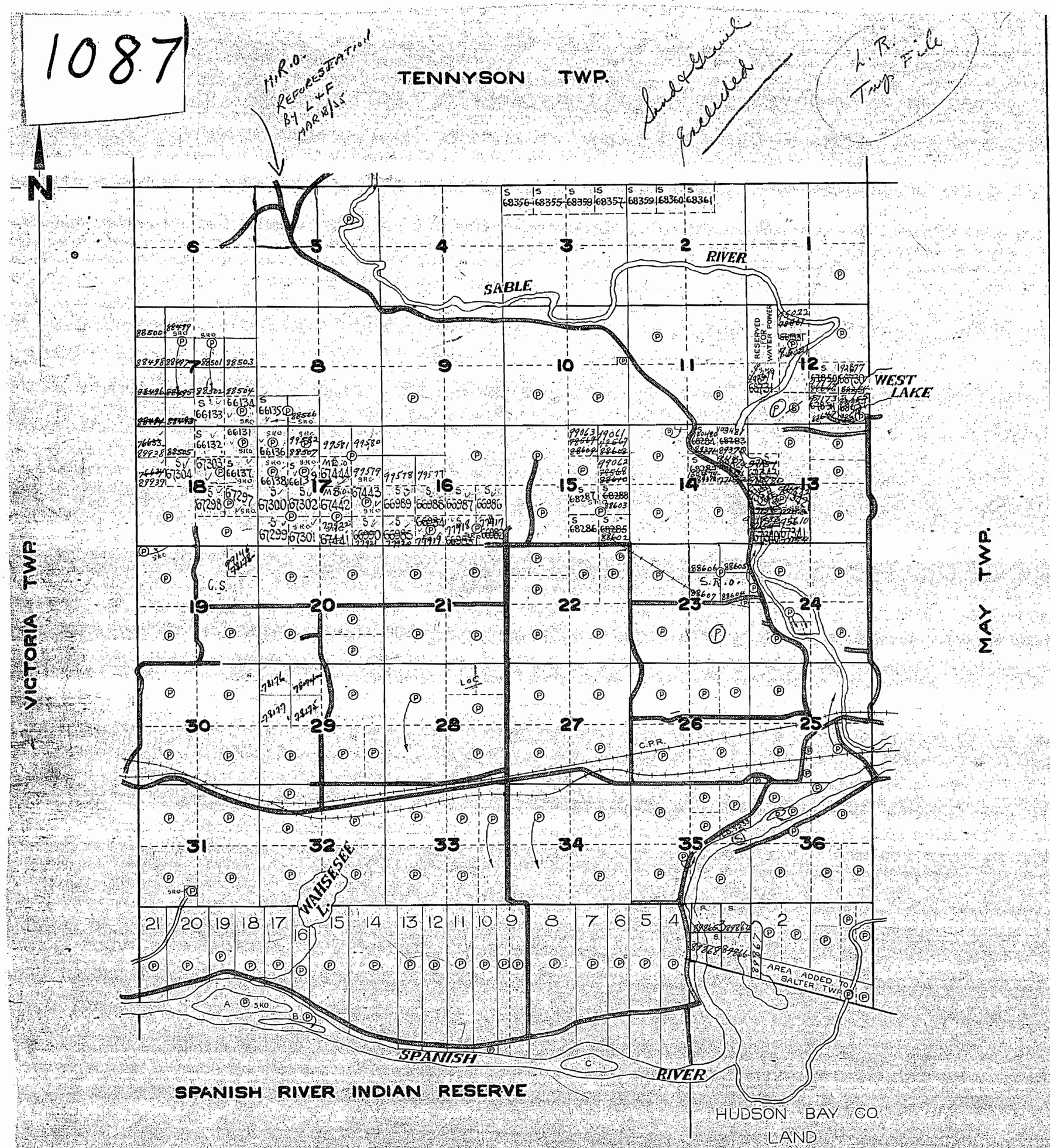

THE TOWNSHIP OF

SALTER

DISTRICT of SUDBURY

SUDBURY MINING DIVISION

SCALE: 1 INCH TO 40 CHAINS

LEGEND

PATENTED LANDS	Ⓟ
CROWN LAND SALES	Ⓢ
LICENSE of OCCUPATION	L.O.
LOCATED LANDS	Loc.
IMPROVED ROADS	
RAILWAYS	

NOTES

N.E. 1/4 SEC. 10. Permission to remove gravel to D. O. Highways

N.W. 1/4 Sec. 12 Claims accepted Subs to Sec. 41 + Excl. 66' each side of Sable River J.F.M. Dec. 23/53

All claims [illegible] Sec 106 of Mining Act (See JFM Dec 28/53)

Mg. Rts in PT. of NE 1/4 Sec. 23 open June 1/54 Gazette May 15/54

S 1/2 + SW 1/4 M.R.O. REFORESTATION MAR 18/55

M 1087

DEPARTMENT of MINES
ONTARIO

1087

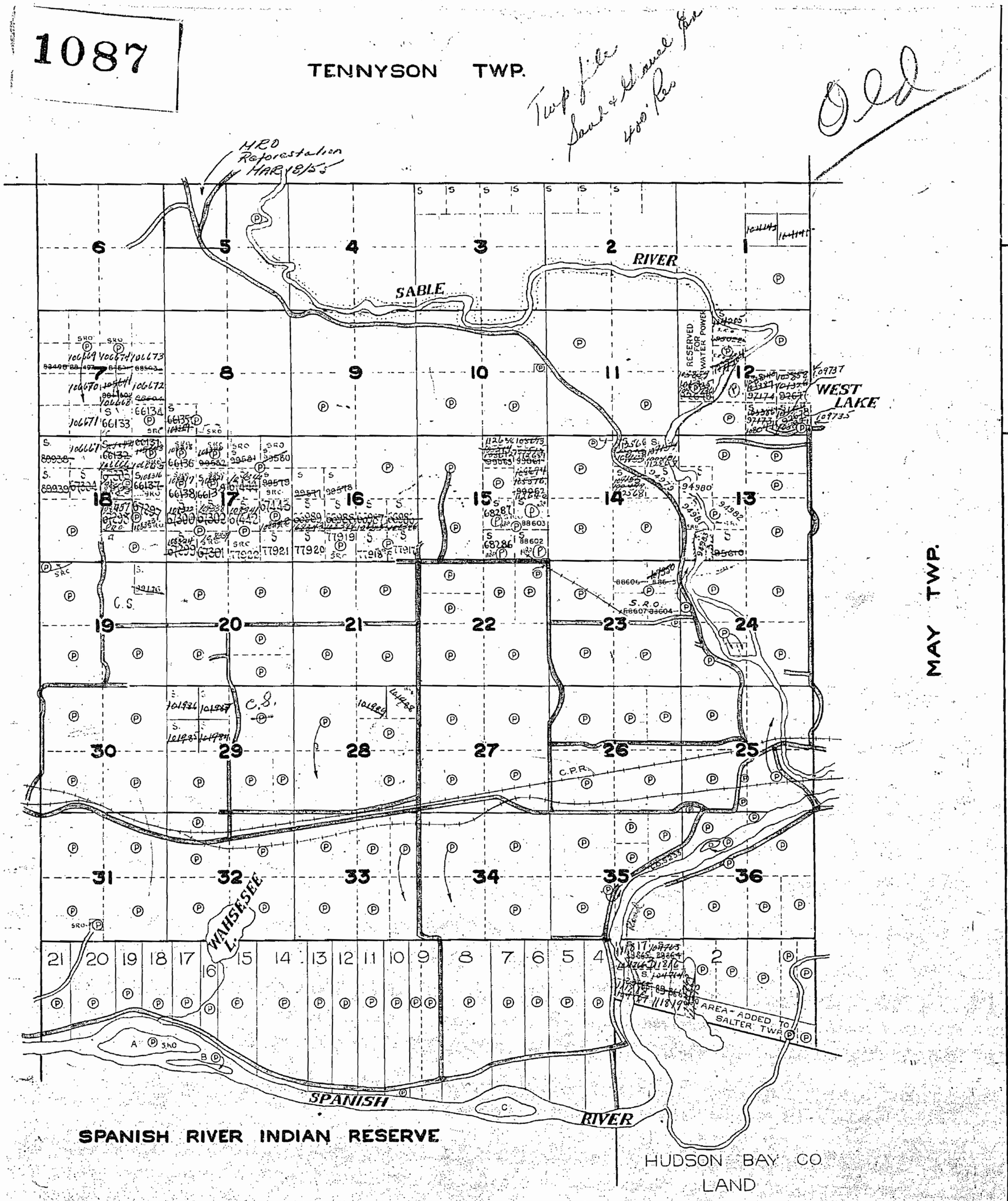

THE TOWNSHIP OF

SALTER

DISTRICT of SUDBURY

SUDBURY MINING DIVISION

SCALE: 1 INCH TO 40 CHAINS

LEGEND

PATENTED LANDS	Ⓟ
CROWN LAND SALES	Ⓢ
LICENSE of OCCUPATION	L.O.
LOCATED LANDS	Loc
IMPROVED ROADS	
RAILWAYS	

NOTES

400' Res to Dept of Lands & Forests shown true

Sand & Gravel on all unpatented mining claims in this Township, reserved to the Crown

NE¼ Secn. Gravel DHO

NW¼ Secn. Subj Sec 41 v.c. cl. 66 allowance each side Sabre R. J.F.M. 1/22/53

Subj Sec 106 TFM 1/25/53

E. side of river SW¼ Lot 12 Ⓟ

2 fractions on W side of river on Crown.

M1087

DEPARTMENT of MINES
ONTARIO

1087

Old

SUDBURY
RECEIVED
MAR 22 1960
MINING DIVISION

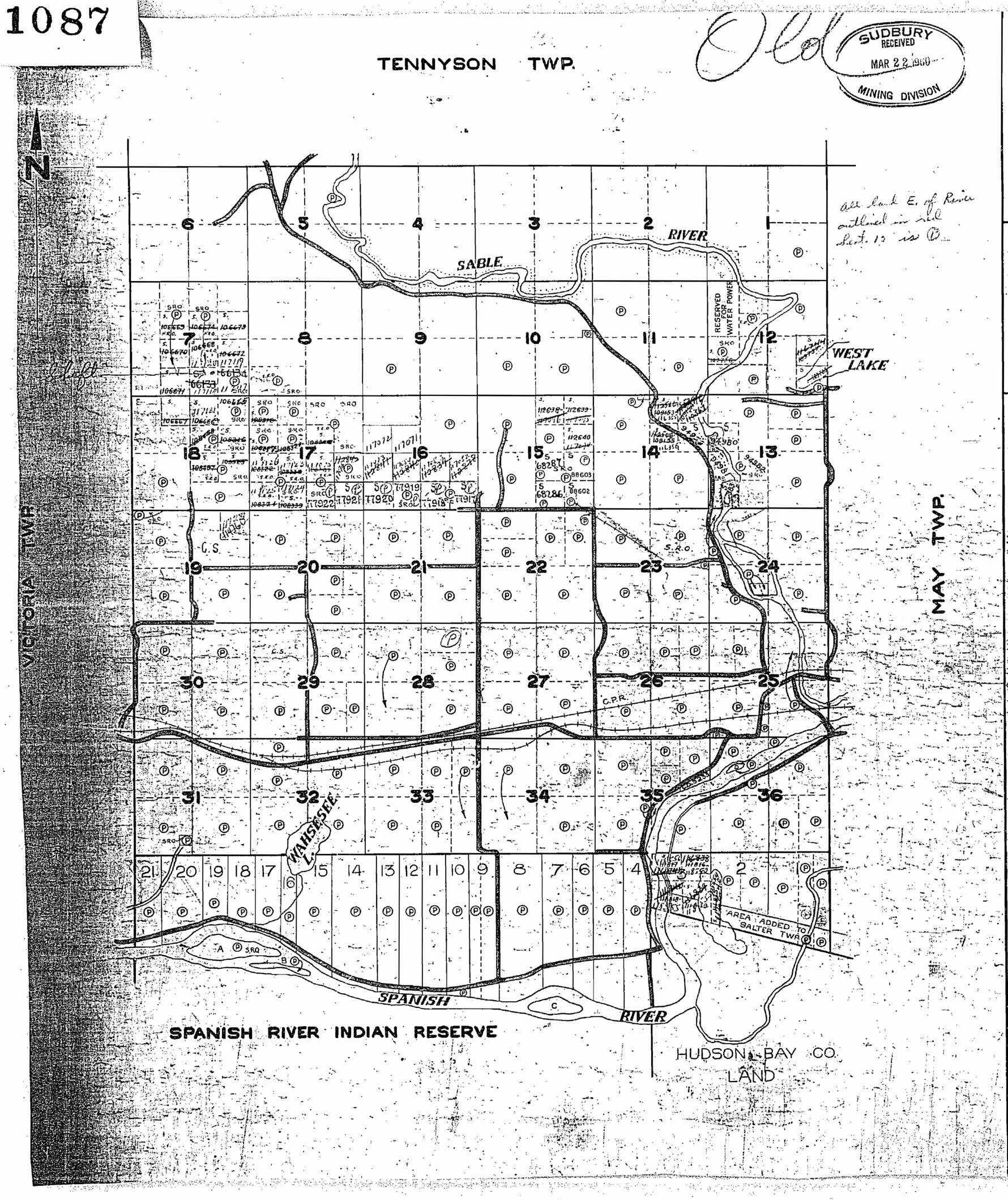

all land E. of River outlined in red Sect. 13 is (B)

THE TOWNSHIP OF

SALTER

DISTRICT of SUDBURY

SUDBURY MINING DIVISION

SCALE: 1 INCH TO 40 CHAINS

LEGEND

PATENTED LANDS (P)
CROWN LAND SALES (S)
LICENSE of OCCUPATION LO
LOCATED LANDS Loc.
IMPROVED ROADS
RAILWAYS

NOTES

400' Res. to Dept. of Lands & Forests shown thus

Sand & Gravel on all unpatented mining claims in this Township, reserved to the Crown.

All Mg. Claims in this Twp. are under Sect. ~~106~~ 110 of the Mg. Act.

pt. of N.W. ¼ section

D.H.O. Quarry

M1087

DEPARTMENT of MINES
ONTARIO

1087

TENNYSON TWP.

THE TOWNSHIP OF

SALTER

DISTRICT of SUDBURY

SUDBURY MINING DIVISION

SCALE: 1 INCH TO 40 CHAINS

LEGEND

PATENTED LANDS (P)
CROWN LAND SALES (S)
LICENSE of OCCUPATION LO
LOCATED LANDS Loc.
IMPROVED ROADS
RAILWAYS

NOTES

400' surface rights reservation around all lakes & rivers.

Sand & Gravel on all unpatented mining claims in this Township, reserved to the Crown

All Mg Claims in this Twp. are under Sect 110 of the Mg. Act.

SABLE RIVER

WEST LAKE

RESERVED FOR WATER POWER

MAY TWP.

WAHSESEE L.

SPANISH RIVER

SPANISH RIVER INDIAN RESERVE

AREA ADDED TO SALTER TWP.

C.P.R.

Mg. Ref. No 4
LA CLOCHE LOCATION
6400 Acres

SUDBURY RECEIVED NOV 14 1967 MINING DIVISION

M1087

DEPARTMENT of MINES
ONTARIO

1087

TENNYSON TWP.

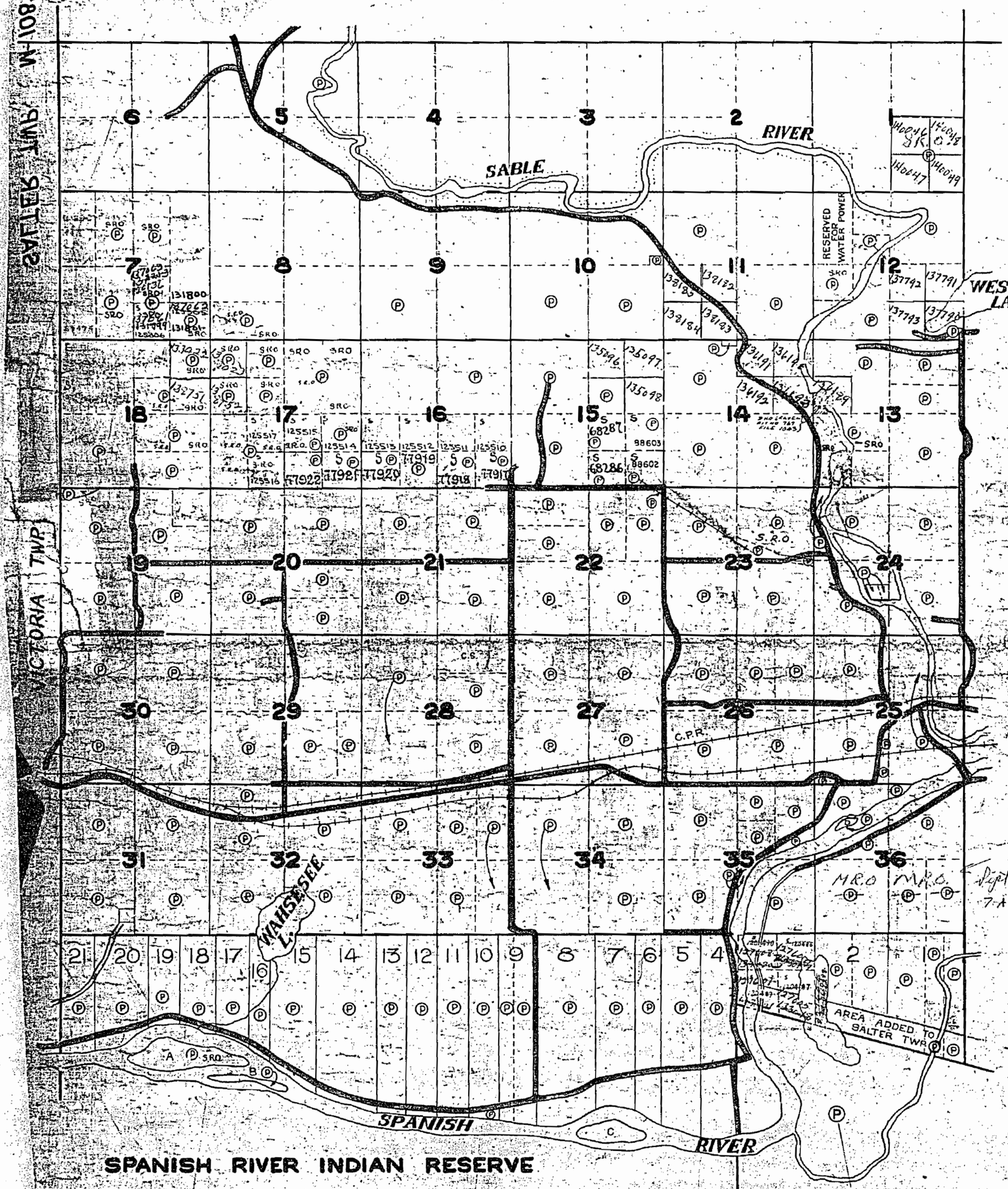

THE TOWNSHIP OF

SALTER

DISTRICT of SUDBURY

SUDBURY MINING DIVISION

SCALE: 1 INCH TO 40 CHAINS

LEGEND

PATENTED LANDS (P)
CROWN LAND SALES (S)
LICENSE of OCCUPATION LO
LOCATED LANDS Loc
IMPROVED ROADS
RAILWAYS

NOTES

400' surface rights reservation around all lakes & rivers.

Sand & Gravel on all unpatented mining claims in this Township, reserved to the Crown

All Mg. Claims in this Twp. are under Sect 110 of the Mg. Act

M1087

DEPARTMENT of MI
ONTARIO

1087

TENNYSON TWP. (M-1155)

OLD

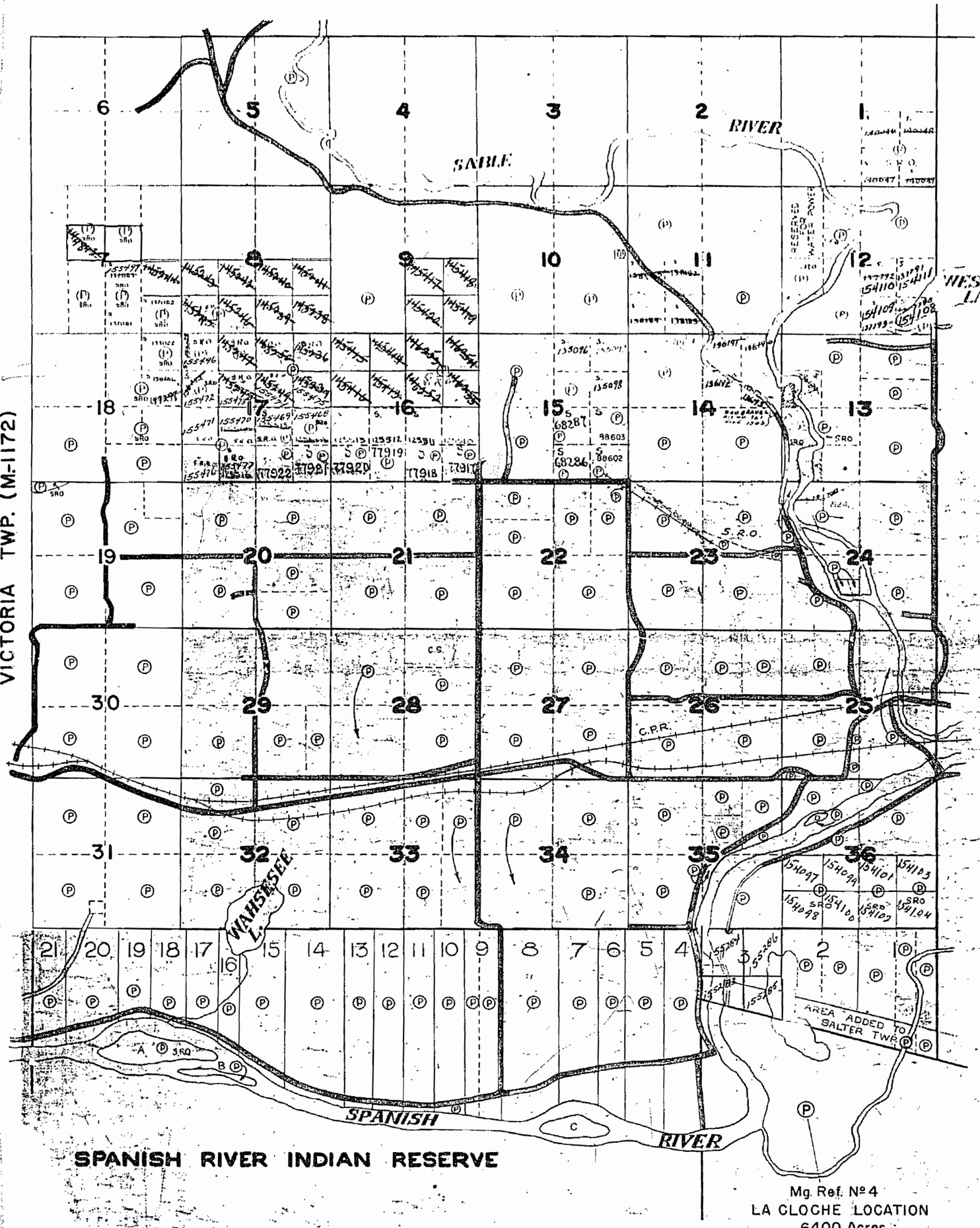

THE TOWNSHIP OF

SALTER

DISTRICT of SUDBURY

SUDBURY MINING DIVISION

SCALE 1 INCH TO 40 CHAINS

LEGEND

PATENTED LANDS	(P)
CROWN LAND SALES	(S)
LICENSE of OCCUPATION	LO
LOCATED LANDS	Loc.
IMPROVED ROADS	
RAILWAYS	

NOTES

400' surface rights reservation around all lakes & rivers.

Sand & Gravel on all unpatented mining claims in this Township, reserved to the Crown

All Mg Claims in this Twp. are under Sect. 110 of the Mg Act.

M1087

DEPARTMENT of MINES
ONTARIO

1087

TENNYSON TWP. (M-1155)

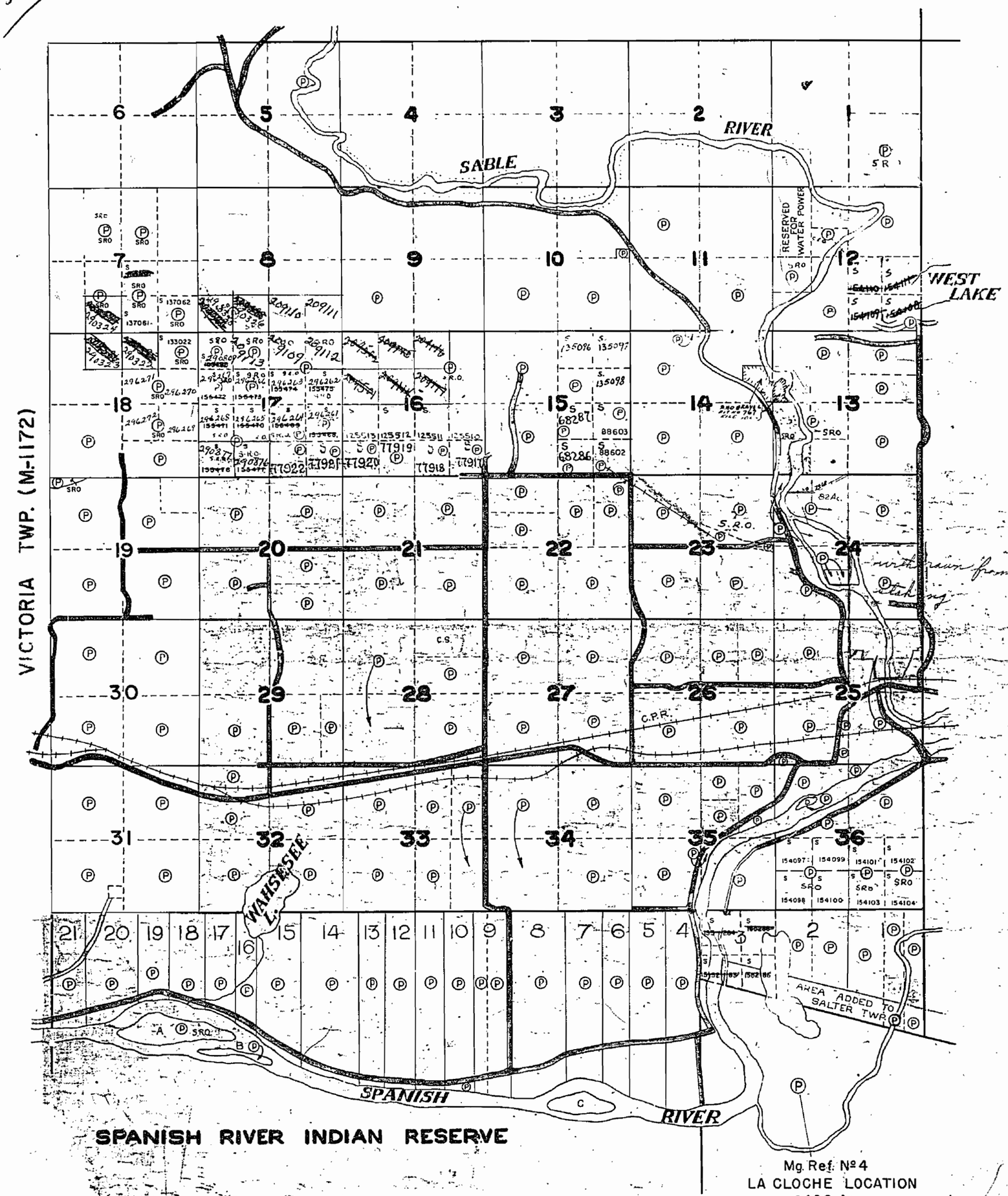

THE TOWNSHIP OF

SALTER

DISTRICT of SUDBURY

SUDBURY MINING DIVISION

SCALE: 1 INCH TO 40 CHAINS

LEGEND

PATENTED LANDS	Ⓟ
CROWN LAND SALES	Ⓢ
LICENSE of OCCUPATION	LO
LOCATED LANDS	Loc.
IMPROVED ROADS	
RAILWAYS	

NOTES

400' surface rights reservation around all lakes & rivers.

Sand & Gravel on all unpatented mining claims in this Township, reserved to the Crown.

All Mg Claims in this Twp. are under Sect. 119 of the Mg. Act.

SUDBURY MINING DIV.
RECEIVED
MAR 19 1969
AM PM

M 1087

DEPARTMENT of MINES
ONTARIO

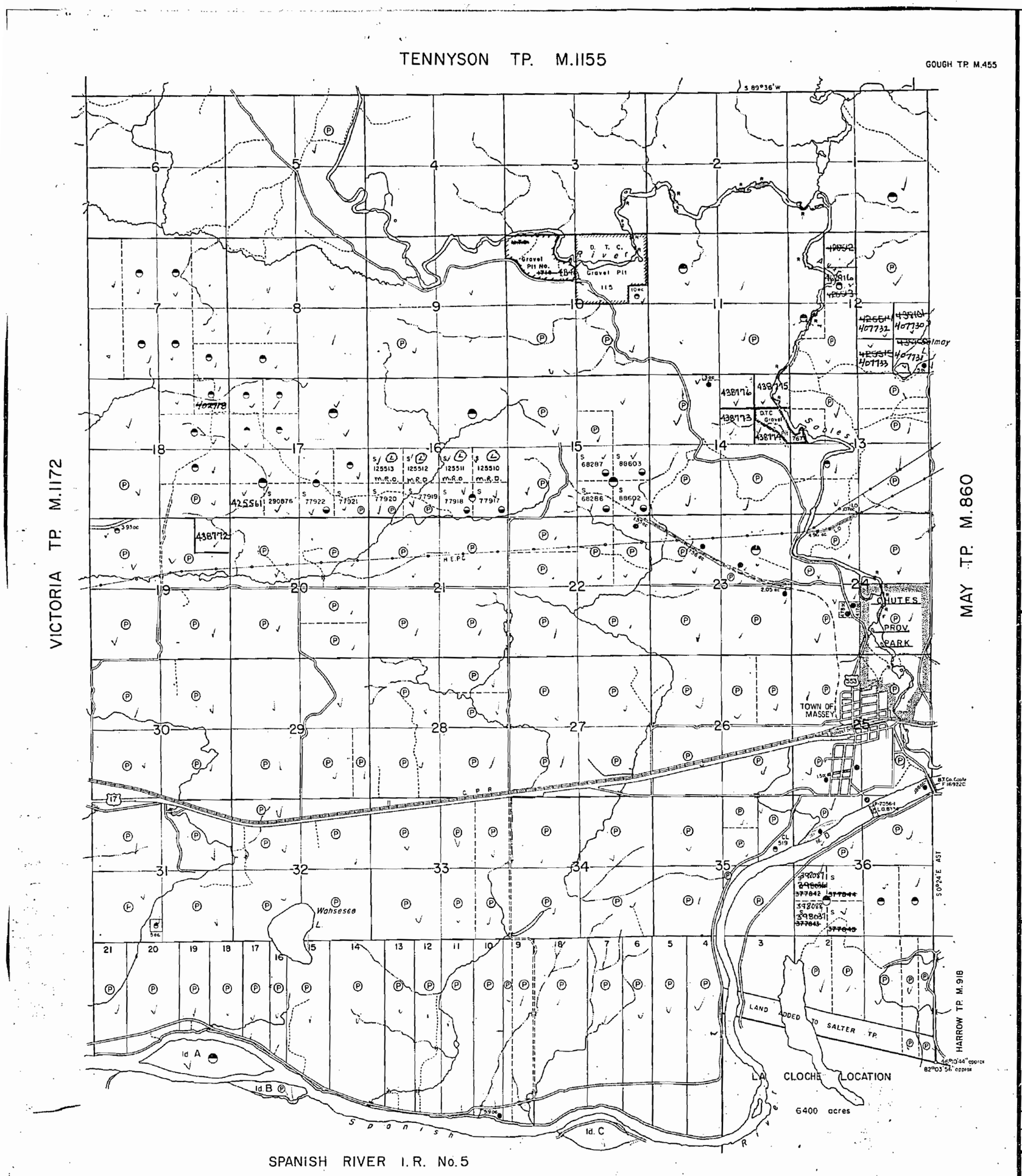

NOTES

400' surface rights reservation along the shores of all lakes and rivers.

MINING CLAIMS in this Tp. subject to section 118 of Mining Act R.S.O. 1970.

DATE OF ISSUE MAR 25 1975

LEGEND

PATENTED LAND	Ⓟ or
PATENTED FOR MINING RIGHTS ONLY	
PATENTED FOR SURFACE RIGHTS ONLY	
LEASE	Ⓛ
LICENSE OF OCCUPATION	L.C.
CROWN LAND SALES	C.S.
LOCATED LAND	Loc.
CANCELLED	C.
MINING RIGHTS ONLY	M.R.O.
SURFACE RIGHTS ONLY	S.R.O.
HIGHWAY & ROUTE NO.	17
ROADS	
TRAILS	
RAILWAYS	
POWER LINES	
MARSH OR MUSKEG	
MINES	
ORIGINAL SHORELINE	

☆ used only with summer resort locations or when space is limited.

TOWNSHIP OF

SALTER

DISTRICT OF SUDBURY

SUDBURY MINING DIVISION

SCALE : 1 INCH = 40 CHAINS (1/2 MILE)

DR. D.T.	PLAN NO. M.1087
DATE JUNE/72	

MINISTRY OF NATURAL RESOURCES ONTARIO

OFFICE USE ONLY

TENNYSON TP. M.1155

GOUGH TP. M.455

VICTORIA TP. M.1172

MAY TP. M.860

HARROW TP. M.918

SPANISH RIVER I.R. No.5

LA CLOCHE LOCATION

6400 acres

NOTES

400' surface rights reservation along the shores of all lakes and rivers.

MINING CLAIMS in this Tp. subject to section 118 of Mining Act R.S.O. 1970.

MRO open for staking - Pt. of Sec. 22 4/23, (See Ont. Gazette dated May 9/81).

MRO OPEN FOR STAKING - PT. OF N.W. SUBDIVISION OF SEC. 13 - (SEE ONT. GAZETTE DATED MAY 1/82).

MRO OPEN FOR STAKING - N½ of SE¼ + SW¼ of SECTION 16 - (SEE ONT. GAZETTE DATED MAY 7/83).

DATE OF ISSUE JUN 2 1978

La Cloche Location (6400 acres ±) Ⓟ Copy of The Hudson's Bay Company Patent on File in Land Roll

LEGEND

PATENTED LAND	Ⓟ or ●
PATENTED FOR MINING RIGHTS ONLY	◒
PATENTED FOR SURFACE RIGHTS ONLY	◓
LEASE	Ⓛ
LICENSE OF OCCUPATION	L.O.
CROWN LAND SALES	C.S.
LOCATED LAND	Loc.
CANCELLED	C.
MINING RIGHTS ONLY	M.R.O.
SURFACE RIGHTS ONLY	S.R.O.
HIGHWAY & ROUTE NO.	17
ROADS	
TRAILS	
RAILWAYS	
POWER LINES	
MARSH OR MUSKEG	
MINES	
ORIGINAL SHORELINE	

* used only with summer resort locations or when space is limited.

TOWNSHIP OF

SALTER

DISTRICT OF SUDBURY

SUDBURY MINING DIVISION

SCALE : 1 INCH = 40 CHAINS (1/2 MILE)

DR. D.T.	PLAN NO. M.1087
DATE JULE/72	

MINISTRY OF NATURAL RESOURCES ONTARIO

1087

TENNYSON TWP. (M-1155)

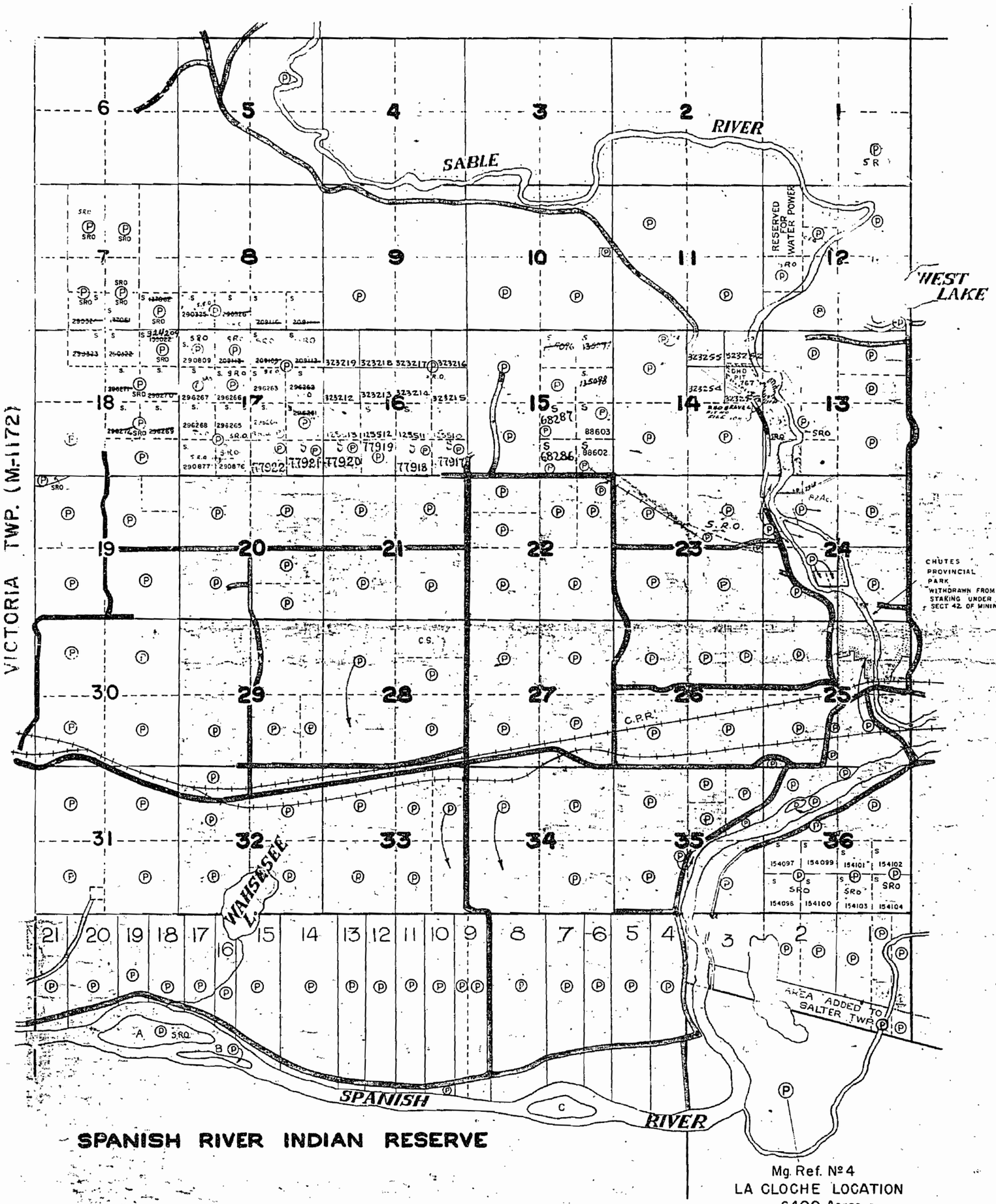

SPANISH RIVER INDIAN RESERVE

Mg. Ref. Nº 4
LA CLOCHE LOCATION
6400 Acres

THE TOWNSHIP OF

SALTER

DISTRICT of SUDBURY

SUDBURY MINING DIVISION

SCALE: 1 INCH TO 40 CHAINS

LEGEND

PATENTED LANDS	Ⓟ
CROWN LAND SALES	Ⓢ
LICENSE of OCCUPATION	LO
LOCATED LANDS	Loc.
IMPROVED ROADS	
RAILWAYS	

NOTES

400' surface rights reservation around all lakes & rivers.

Sand & Gravel on all unpatented mining claims in this Township, reserved to the Crown.

All Mg Claims in this Twp. are under Sect. 110 of the Mg Act.

Old Aug 3/72

M.1087

ONTARIO
DEPARTMENT OF MINES
AND NORTHERN AFFAIRS

1087

TENNYSON TP. M.1155

GOUGH TP. M.455

VICTORIA TP. M.1172

MAY TP. M.860

HARROW TP. M.918

SPANISH RIVER I.R. No.5

TOWN OF MASSEY

CHUTES PROV. PARK

Salmay L.

Wahsesea L.

Id. A

Id. B

Id. C

LAND ADDED TO SALTER TP.

LA CLOCHE LOCATION

6400 acres

H.E.P.C.

C.P.R.

S 89°36'W

S 0°24'E AST

NOTES

400' surface rights reservation along the shores of all lakes and rivers.

MINING CLAIMS in this Tp. subject to section 118 of Mining Act R.S.O. 1970.

SUDBURY RECEIVED AUG 3 1972

LEGEND

PATENTED LAND	(P) or ●
PATENTED FOR MINING RIGHTS ONLY	◒
PATENTED FOR SURFACE RIGHTS ONLY	◓
LEASE	(L)
LICENSE OF OCCUPATION	L.O.
CROWN LAND SALES	C.S.
LOCATED LAND	Loc.
CANCELLED	C
MINING RIGHTS ONLY	M.R.O.
SURFACE RIGHTS ONLY	S.R.O.
HIGHWAY & ROUTE NO.	(17)
ROADS	
TRAILS	
RAILWAYS	
POWER LINES	
MARSH OR MUSKEG	
MINES	
ORIGINAL SHORELINE	

* used only with summer resort locations or when space is limited.

TOWNSHIP OF

SALTER

DISTRICT OF SUDBURY

SUDBURY MINING DIVISION

SCALE : 1 INCH = 40 CHAINS (1/2 MILE)

DR. D.T.

DATE JNE/72

PLAN NO. M.1087

MINISTRY OF NATURAL RESOURCES ONTARIO