2262

SHAVER LAKE - M.3121

ATTWOOD RIVER - M.2732

MAKOKIBATAN LAKE - M.2084

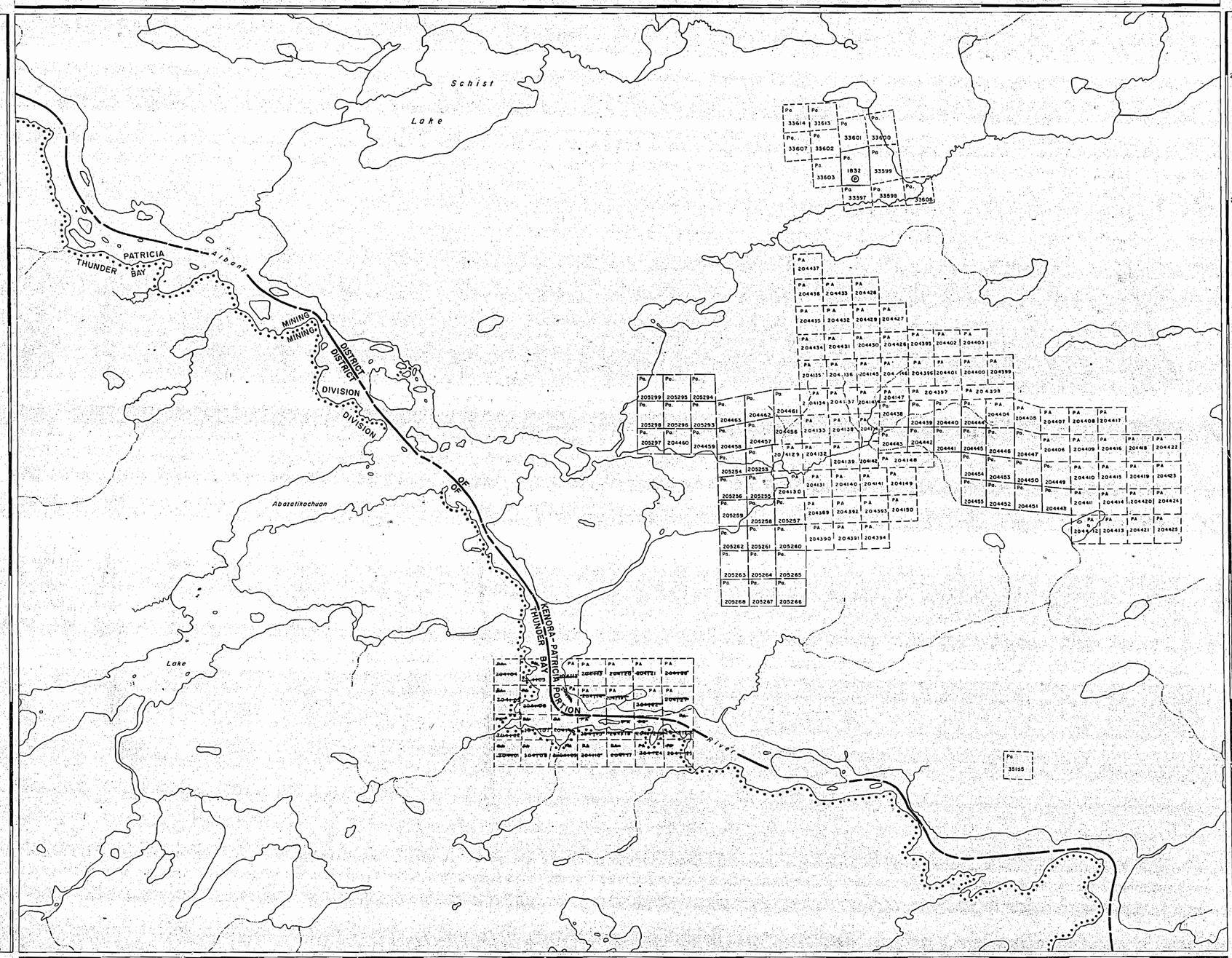

AREA OF

SCHIST LAKE

DISTRICT OF
KENORA-PATRICIA PORTION
& THUNDER BAY

PATRICIA & THUNDER BAY
MINING DIVISION

SCALE: 1-INCH = 40 CHAINS

LEGEND

PATENTED LAND	Ⓟ
CROWN LAND SALE	C.S.
LEASES	Ⓛ
LOCATED LAND	Loc.
LICENSE OF OCCUPATION	L.O.
MINING RIGHTS ONLY	M.R.O.
SURFACE RIGHTS ONLY	S.R.O.
ROADS	
IMPROVED ROADS	
KING'S HIGHWAYS	
RAILWAYS	
POWER LINES	
MARSH OR MUSKEG	
MINES	
CANCELLED	C.

NOTES

400' surface rights reservation along the shores of all lakes and rivers.

1969

PLAN NO. M.2262

DEPARTMENT OF MINES
— ONTARIO —

513873

2262

SHAVER LAKE - M.3121

ATTWOOD RIVER - M.2732

MAKOKIBATAN LAKE - M.2084

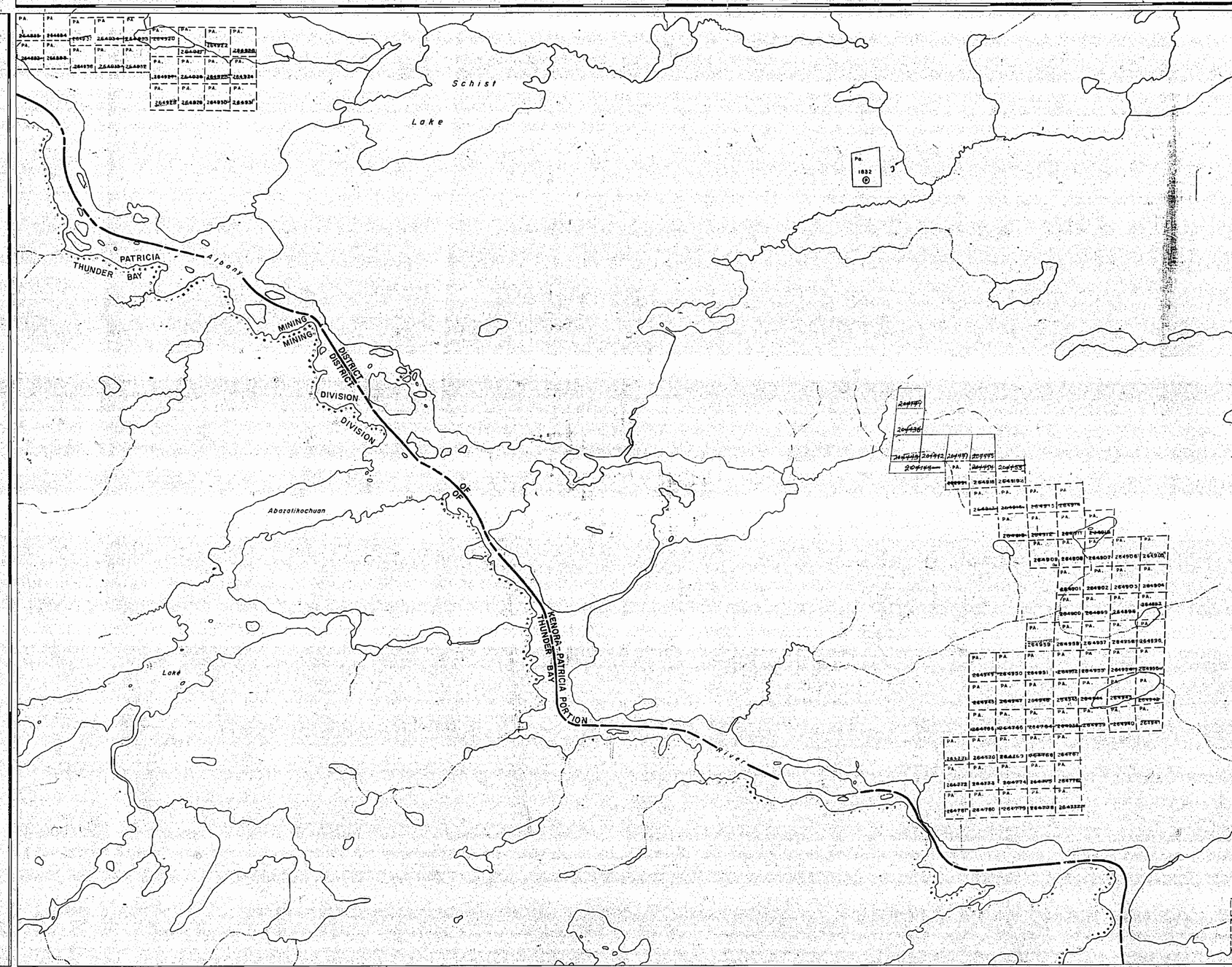

513673

AREA OF

SCHIST LAKE

DISTRICT OF
KENORA-PATRICIA PORTION
& THUNDER BAY

PATRICIA & THUNDER BAY
MINING DIVISION

SCALE: 1-INCH = 40 CHAINS

LEGEND

PATENTED LAND	Ⓟ
CROWN LAND SALE	C.S.
LEASES	Ⓛ
LOCATED LAND	Loc.
LICENSE OF OCCUPATION	L.O.
MINING RIGHTS ONLY	M.R.O.
SURFACE RIGHTS ONLY	S.R.O.
ROADS	
IMPROVED ROADS	
KING'S HIGHWAYS	
RAILWAYS	
POWER LINES	
MARSH OR MUSKEG	
MINES	
CANCELLED	C.

NOTES

400' surface rights reservation along the shores of all lakes and rivers.

1972

#4

NATIONAL TOPOGRAPHIC SERIES 42 M

PLAN NO. M.2262

ONTARIO
DEPARTMENT OF MINES
AND NORTHERN AFFAIRS

2262

SHAVER LAKE - M.3121

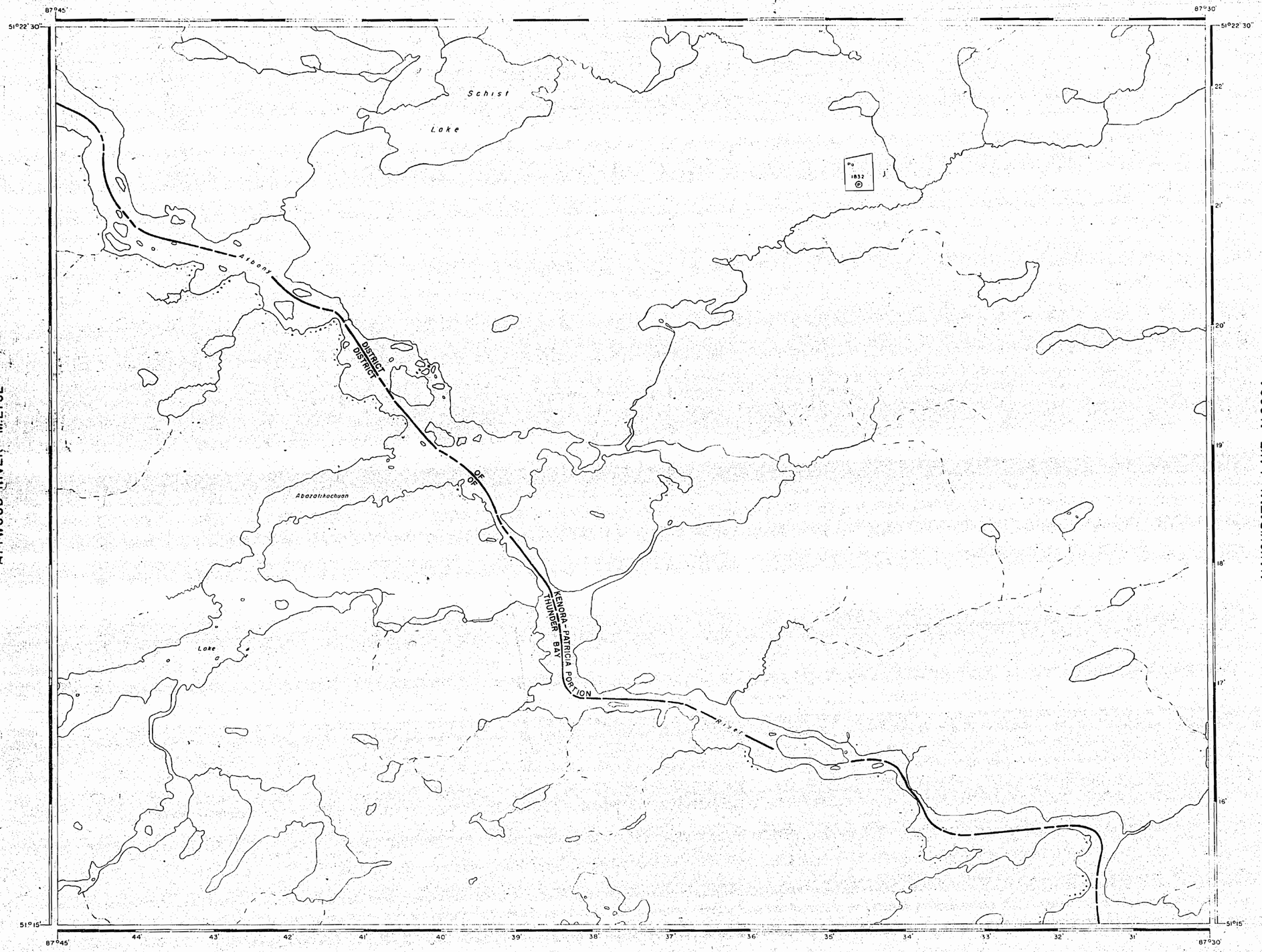

ATTWOOD RIVER - M.2732

MAKOKIBATAN LAKE - M.2084

513873

AREA OF

SCHIST LAKE

DISTRICT OF
KENORA-PATRICIA PORTION
& THUNDER BAY

THUNDER BAY
MINING DIVISION

SCALE: 1-INCH = 40 CHAINS

LEGEND

PATENTED LAND	P
CROWN LAND SALE	C.S.
LEASES	L
LOCATED LAND	Loc.
LICENSE OF OCCUPATION	L.O.
MINING RIGHTS ONLY	M.R.O.
SURFACE RIGHTS ONLY	S.R.O.
ROADS	
IMPROVED ROADS	
KING'S HIGHWAYS	
RAILWAYS	
POWER LINES	
MARSH OR MUSKEG	
MINES	
CANCELLED	C.

NOTES

400' surface rights reservation along the shores of all lakes and rivers

1977

JAN. 27/77

GERALDTON DIST.

NATIONAL TOPOGRAPHIC SERIES 42 M

PLAN NO. M.2262

ONTARIO
MINISTRY OF NATURAL RESOURCES
SURVEYS AND MAPPING BRANCH

PROVINCIAL RECORDING
OFFICE - SUDBURY

SHAVER LAKE G-397

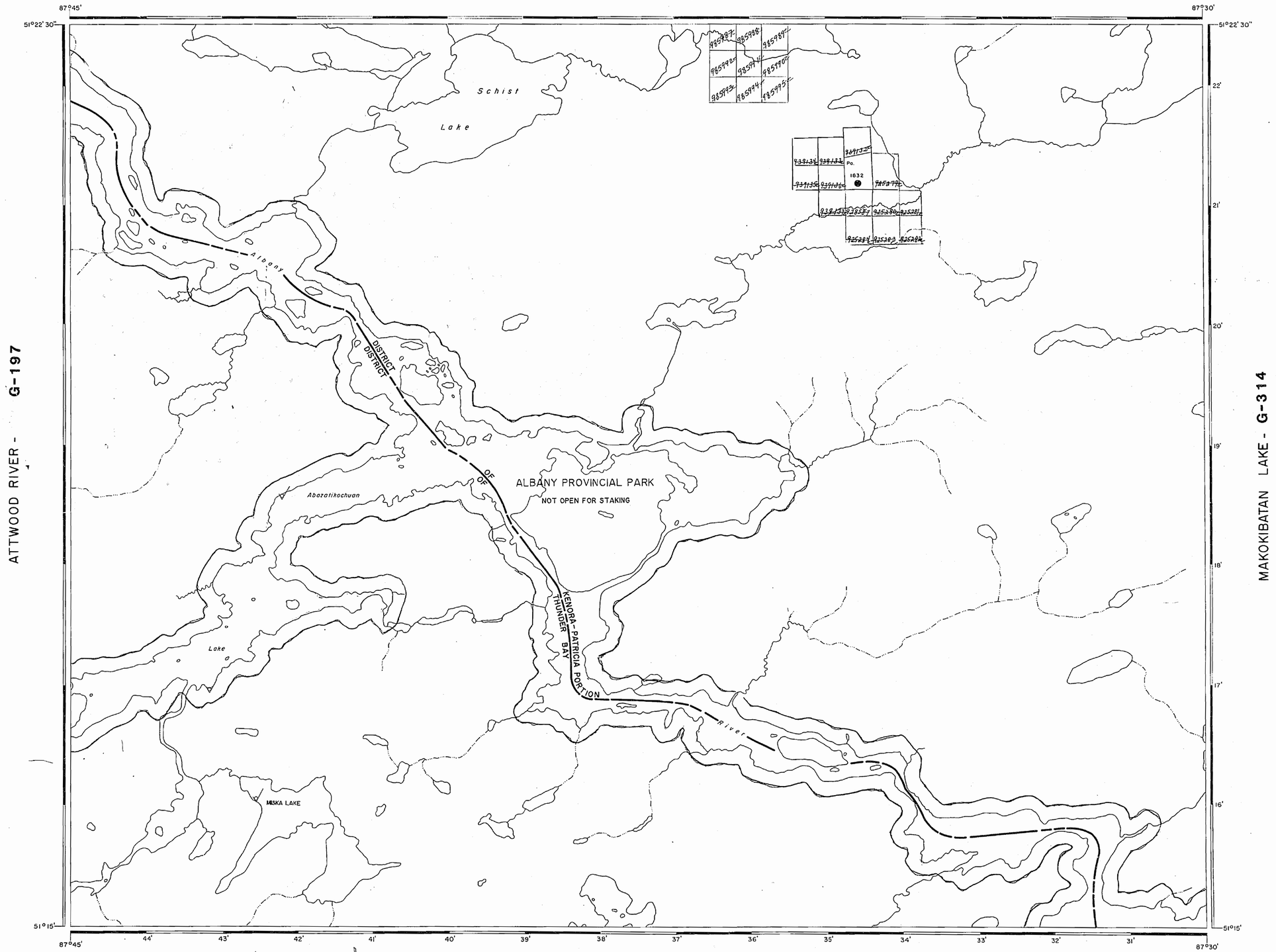

ATTWOOD RIVER - G-197

MAKOKIBATAN LAKE - G-314

STRUK LAKE G-417

513873

REFERENCES

NOT OPEN FOR STAKING (PROV. PARK).

THE INFORMATION THAT APPEARS ON THIS MAP HAS BEEN COMPILED FROM VARIOUS SOURCES, AND ACCURACY IS NOT GUARANTEED. THOSE WISHING TO STAKE MINING CLAIMS SHOULD CONSULT WITH THE MINING RECORDER, MINISTRY OF NORTHERN DEVELOPMENT AND MINES, FOR ADDITIONAL INFORMATION ON THE STATUS OF THE LANDS SHOWN HEREON.

LEGEND

- HIGHWAY AND ROUTE No.
- OTHER ROADS
- TRAILS
- SURVEYED LINES:
  - TOWNSHIPS, BASE LINES, ETC.
  - LOTS, MINING CLAIMS, PARCELS, ETC.
- UNSURVEYED LINES:
  - LOT LINES
  - PARCEL BOUNDARY
  - MINING CLAIMS ETC.
- RAILWAY AND RIGHT OF WAY
- UTILITY LINES
- NON-PERENNIAL STREAM
- FLOODING OR FLOODING RIGHTS
- SUBDIVISION OR COMPOSITE PLAN
- RESERVATIONS
- ORIGINAL SHORELINE
- MARSH OR MUSKEG
- MINES
- TRAVERSE MONUMENT

DISPOSITION OF CROWN LANDS

TYPE OF DOCUMENT	SYMBOL
PATENT, SURFACE & MINING RIGHTS	●
" , SURFACE RIGHTS ONLY	◓
" , MINING RIGHTS ONLY	◒
LEASE, SURFACE & MINING RIGHTS	■
" , SURFACE RIGHTS ONLY	◨
" , MINING RIGHTS ONLY	◩
LICENCE OF OCCUPATION	▼
ORDER-IN-COUNCIL	OC
RESERVATION	Ⓡ
CANCELLED	⊗
SAND & GRAVEL	Ⓢ
LAND USE PERMITS FOR COMMERCIAL TOURISM, OUTPOST CAMPS	▽

NOTE: MINING RIGHTS IN PARCELS PATENTED PRIOR TO MAY 6, 1913, VESTED IN ORIGINAL PATENTEE BY THE PUBLIC LANDS ACT, R.S.O. 1970, CHAP. 380, SEC. 63, SUBSEC 1.

SCALE: 1 INCH = 40 CHAINS

FEET 0 1000 2000 4000 6000 8000

METRES 0 200 1000 (1 KM) 2000 (2 KM)

AREA

SCHIST LAKE

M.N.R. ADMINISTRATIVE DISTRICT

GERALDTON

MINING DIVISION

THUNDER BAY

LAND TITLES / REGISTRY DIVISION

KENORA/PATRICIA
THUNDER BAY

Ministry of Natural Resources — Land Management Branch — Ontario

Sept. 14, 1981

Date JULY 17, 1981

Number G-395

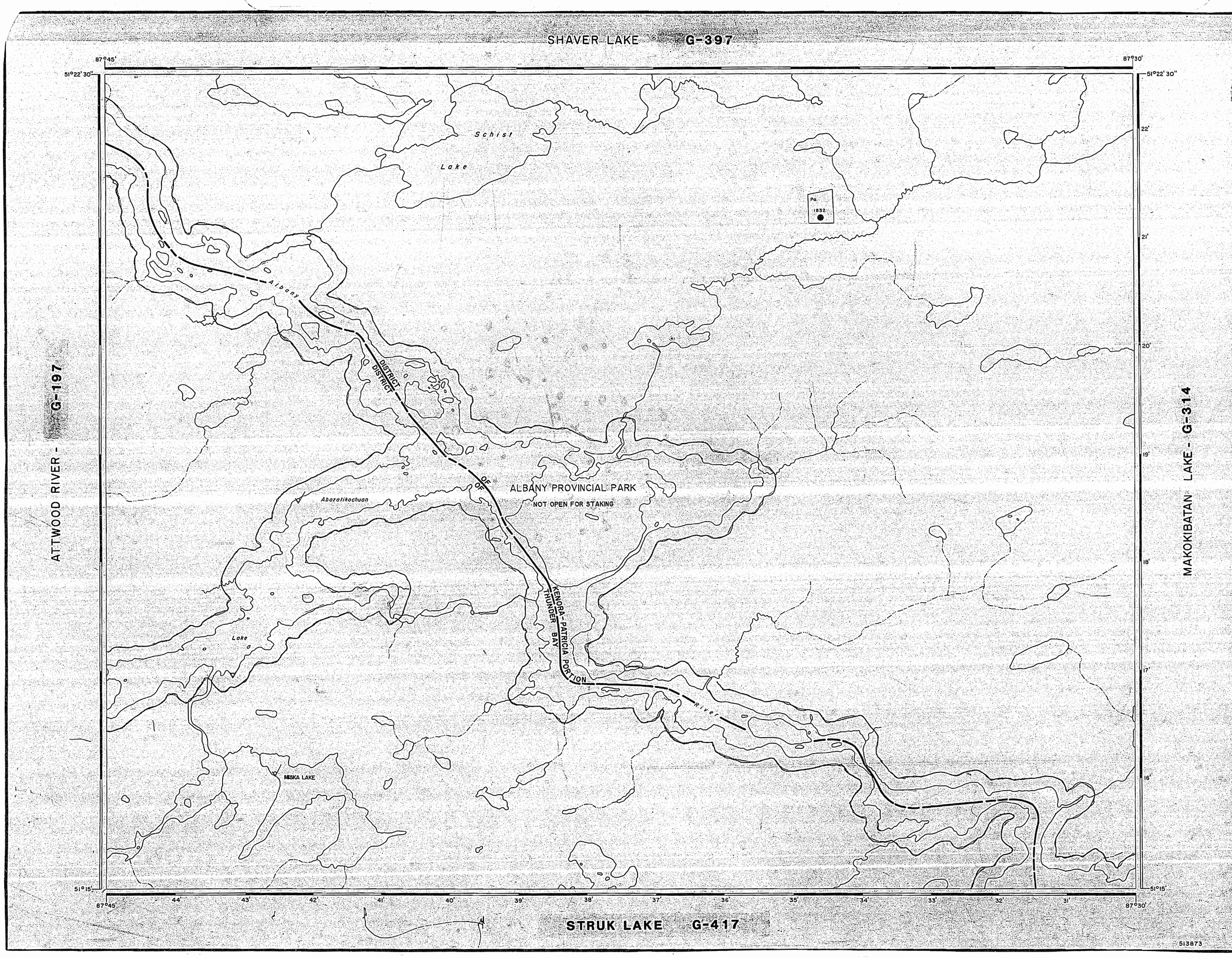

REFERENCES

NOT OPEN FOR STAKING (PROV. PARK)

THE INFORMATION THAT APPEARS ON THIS MAP HAS BEEN COMPILED FROM VARIOUS SOURCES, AND ACCURACY IS NOT GUARANTEED. THOSE WISHING TO STAKE MINING CLAIMS SHOULD CONSULT WITH THE MINING RECORDER, MINISTRY OF NORTHERN DEVELOPMENT AND MINES, FOR ADDITIONAL INFORMATION ON THE STATUS OF THE LANDS SHOWN HEREON.

LEGEND

- HIGHWAY AND ROUTE No.
- OTHER ROADS
- TRAILS
- SURVEYED LINES:
  - TOWNSHIPS, BASE LINES, ETC.
  - LOTS, MINING CLAIMS, PARCELS, ETC.
- UNSURVEYED LINES:
  - LOT LINES
  - PARCEL BOUNDARY
  - MINING CLAIMS ETC.
- RAILWAY AND RIGHT OF WAY
- UTILITY LINES
- NON-PERENNIAL STREAM
- FLOODING OR FLOODING RIGHTS
- SUBDIVISION OR COMPOSITE PLAN
- RESERVATIONS
- ORIGINAL SHORELINE
- MARSH OR MUSKEG
- MINES
- TRAVERSE MONUMENT

DISPOSITION OF CROWN LANDS

TYPE OF DOCUMENT	SYMBOL
PATENT, SURFACE & MINING RIGHTS	●
" , SURFACE RIGHTS ONLY	◓
" , MINING RIGHTS ONLY	◒
LEASE, SURFACE & MINING RIGHTS	■
" , SURFACE RIGHTS ONLY	◨
" , MINING RIGHTS ONLY	◩
LICENCE OF OCCUPATION	▼
ORDER-IN-COUNCIL	OC
RESERVATION	◔
CANCELLED	⊗
SAND & GRAVEL	◔
LAND USE PERMITS FOR COMMERCIAL TOURISM, OUTPOST CAMPS	▽

NOTE: MINING RIGHTS IN PARCELS PATENTED PRIOR TO MAY 6, 1913, VESTED IN ORIGINAL PATENTEE BY THE PUBLIC LANDS ACT, R.S.O. 1970, CHAP. 380, SEC. 63, SUBSEC 1.

SCALE: 1 INCH = 40 CHAINS

FEET 0 1000 2000 4000 6000 8000

METRES 0 200 1000 (1 KM) 2000 (2 KM)

AREA

SCHIST LAKE

M.N.R. ADMINISTRATIVE DISTRICT

GERALDTON

MINING DIVISION

THUNDER BAY

LAND TITLES / REGISTRY DIVISION

KENORA/PATRICIA
THUNDER BAY

Ontario Ministry of Natural Resources — Land Management Branch

Date JULY 17, 1981 Sept. 14, 1981

Number **G-395**

2262

SHAVER LAKE - M.3121

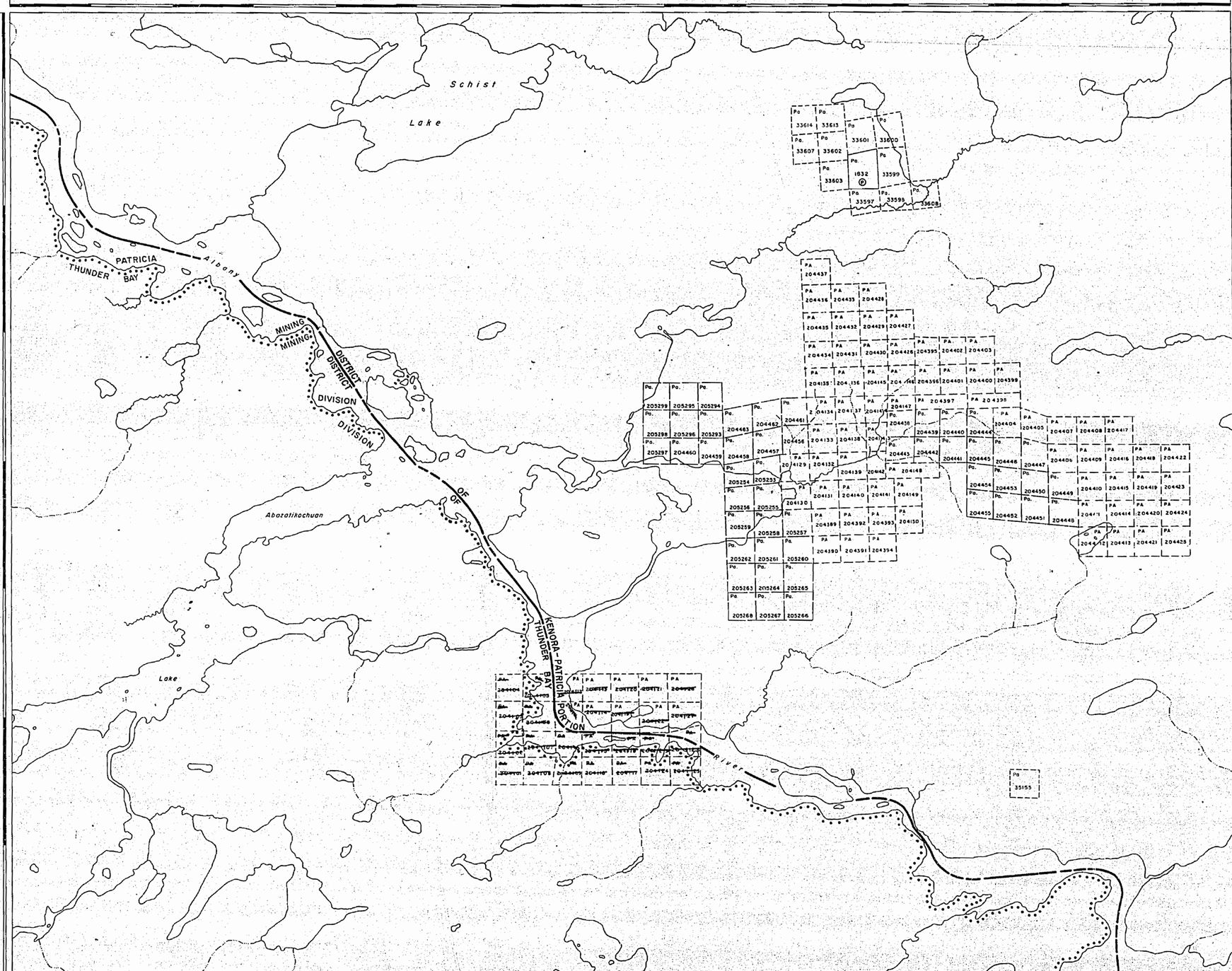

ATTWOOD RIVER - M.2732

MAKOKIBATAN LAKE - M.2084

AREA OF

SCHIST LAKE

DISTRICT OF
KENORA - PATRICIA PORTION
& THUNDER BAY

PATRICIA & THUNDER BAY
MINING DIVISION

SCALE: 1-INCH = 40 CHAINS

LEGEND

PATENTED LAND	Ⓟ
CROWN LAND SALE	C.S.
LEASES	Ⓛ
LOCATED LAND	Loc.
LICENSE OF OCCUPATION	L.O.
MINING RIGHTS ONLY	M.R.O.
SURFACE RIGHTS ONLY	S.R.O.
ROADS	
IMPROVED ROADS	
KING'S HIGHWAYS	
RAILWAYS	
POWER LINES	
MARSH OR MUSKEG	
MINES	
CANCELLED	C.

NOTES

400' surface rights reservation along the shores of all lakes and rivers.

1969

PLAN NO. M.2262

DEPARTMENT OF MINES
— ONTARIO —

513873

2262

SHAVER LAKE - M.3121

ATTWOOD RIVER - M.2732

MAKOKIBATAN LAKE - M.2084

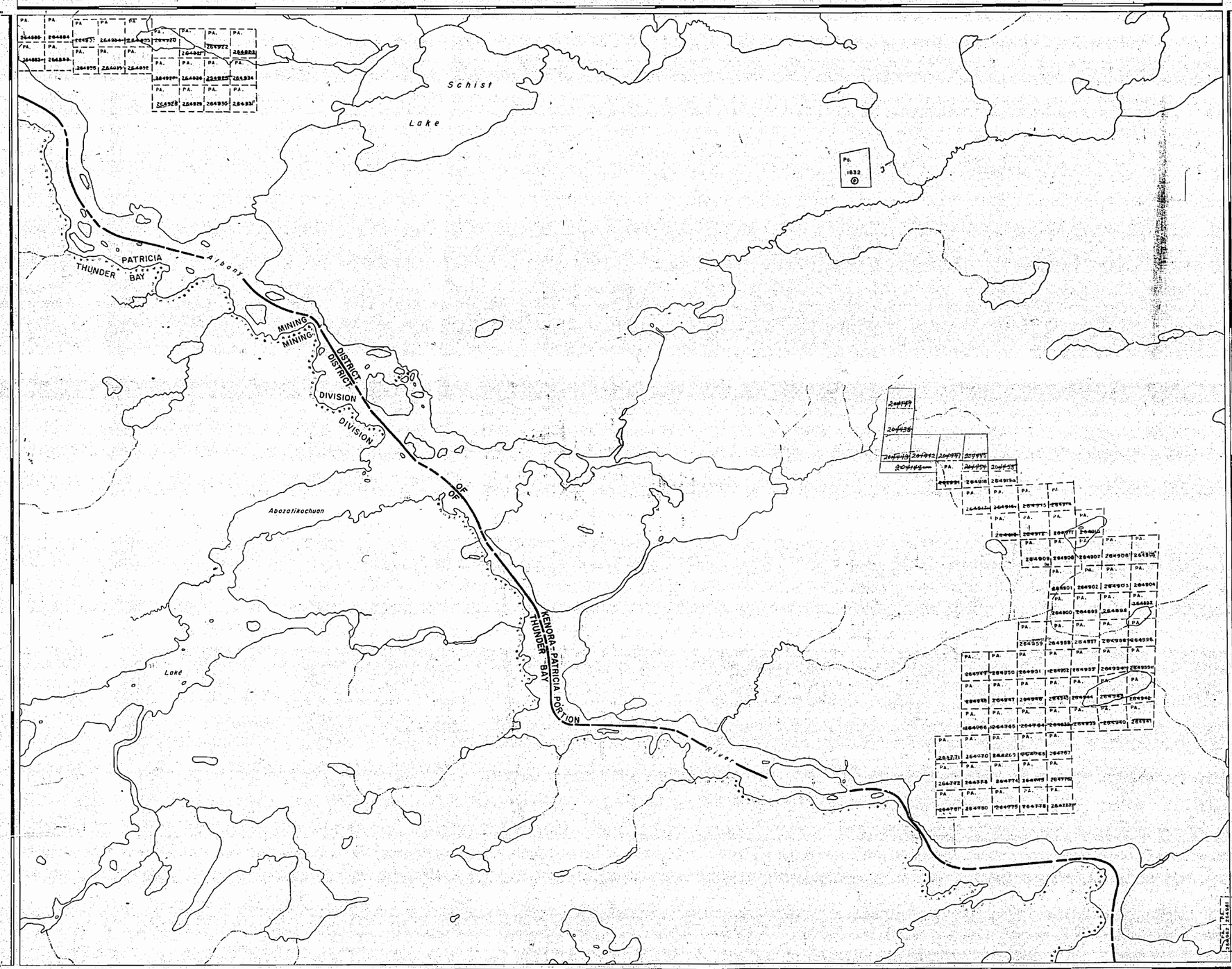

513873

AREA OF

SCHIST LAKE

DISTRICT OF
KENORA-PATRICIA PORTION
& THUNDER BAY

PATRICIA & THUNDER BAY
MINING DIVISION

SCALE: 1-INCH = 40 CHAINS

LEGEND

PATENTED LAND	P
CROWN LAND SALE	C.S.
LEASES	L
LOCATED LAND	Loc.
LICENSE OF OCCUPATION	L.O.
MINING RIGHTS ONLY	M.R.O.
SURFACE RIGHTS ONLY	S.R.O.
ROADS	
IMPROVED ROADS	
KING'S HIGHWAYS	
RAILWAYS	
POWER LINES	
MARSH OR MUSKEG	
MINES	
CANCELLED	C.

NOTES

400' surface rights reservation along the shores of all lakes and rivers.

1972

#4

NATIONAL TOPOGRAPHIC SERIES 42M

PLAN NO. M.2262

ONTARIO
DEPARTMENT OF MINES
AND NORTHERN AFFAIRS

MINING RECORDER

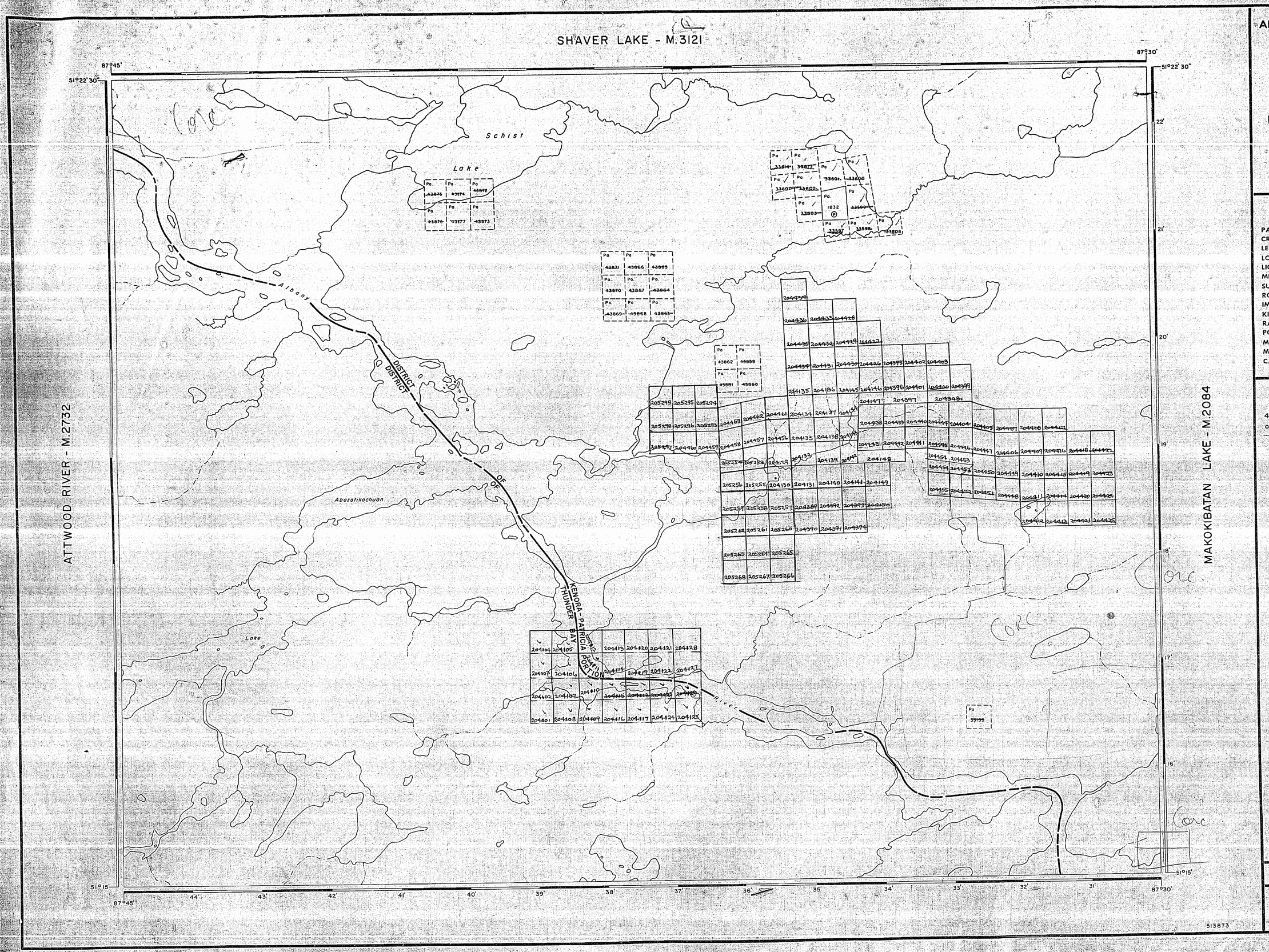

AREA OF

SCHIST LAKE

DISTRICT OF
KENORA - PATRICIA PORTION
& THUNDER BAY

PATRICIA
MINING DIVISION

SCALE: 1-INCH = 40 CHAINS

LEGEND

PATENTED LAND	Ⓟ
CROWN LAND SALE	C.S.
LEASES	Ⓛ
LOCATED LAND	Loc.
LICENSE OF OCCUPATION	L.O.
MINING RIGHTS ONLY	M.R.O.
SURFACE RIGHTS ONLY	S.R.O.
ROADS	
IMPROVED ROADS	
KING'S HIGHWAYS	
RAILWAYS	
POWER LINES	
MARSH OR MUSKEG	
MINES	
CANCELLED	C.

NOTES

400' surface rights reservation along the shores of all lakes and rivers.

G-0395

#2

PATRICIA MINING DIV.
RECEIVED
MAY 21 1969
AM 7 8 9 10 11 12 1 2 3 4 5 6 PM

#2 P.A.

PLAN NO. M.2262

DEPARTMENT OF MINES
— ONTARIO —

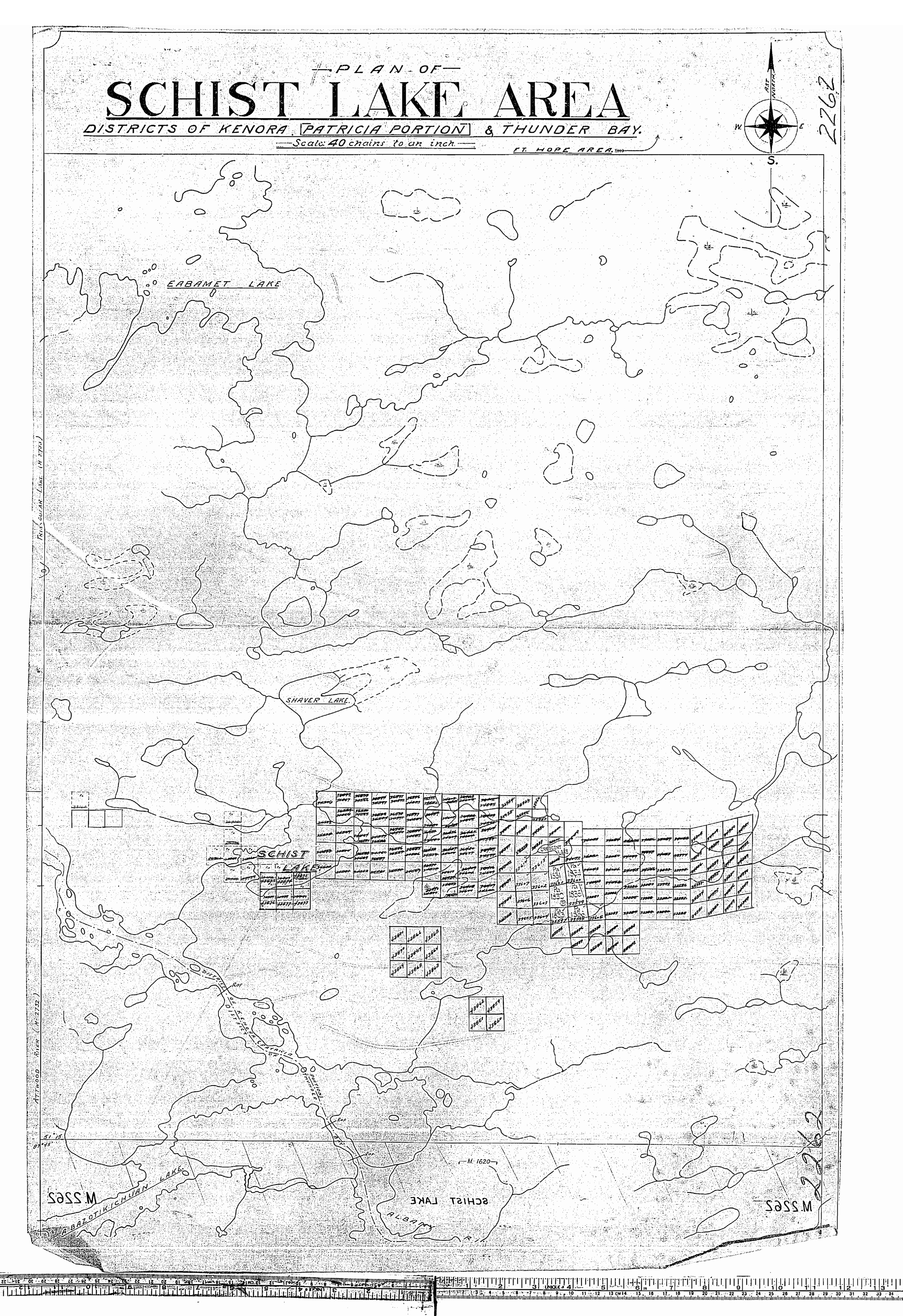
PLAN OF
SCHIST LAKE AREA
DISTRICTS OF KENORA [PATRICIA PORTION] & THUNDER BAY.
Scale: 40 chains to an inch.
FT. HOPE AREA.
ASTRONOMIC NORTH
W.
E.
S.
EABAMET LAKE
TRINKGUIAR LAKE (M 2733)
SHAVER LAKE.
SCHIST LAKE
CRESCENT LAKE
Pa 1831
Pa 1832
Pa 1833
Pa 1834
Pa 1835
Pa 1836
Pa 1837
Pa 1838
Pa 1839
Pa 1840
Pa 1841
Pa 1842
Pa 1843
Pa 1844
Pa 1845
Pa 1846
Pa 1847
Pa 1848
Pa 1849
Pa 1850
Pa

2262

SHAVER LAKE - M.3121

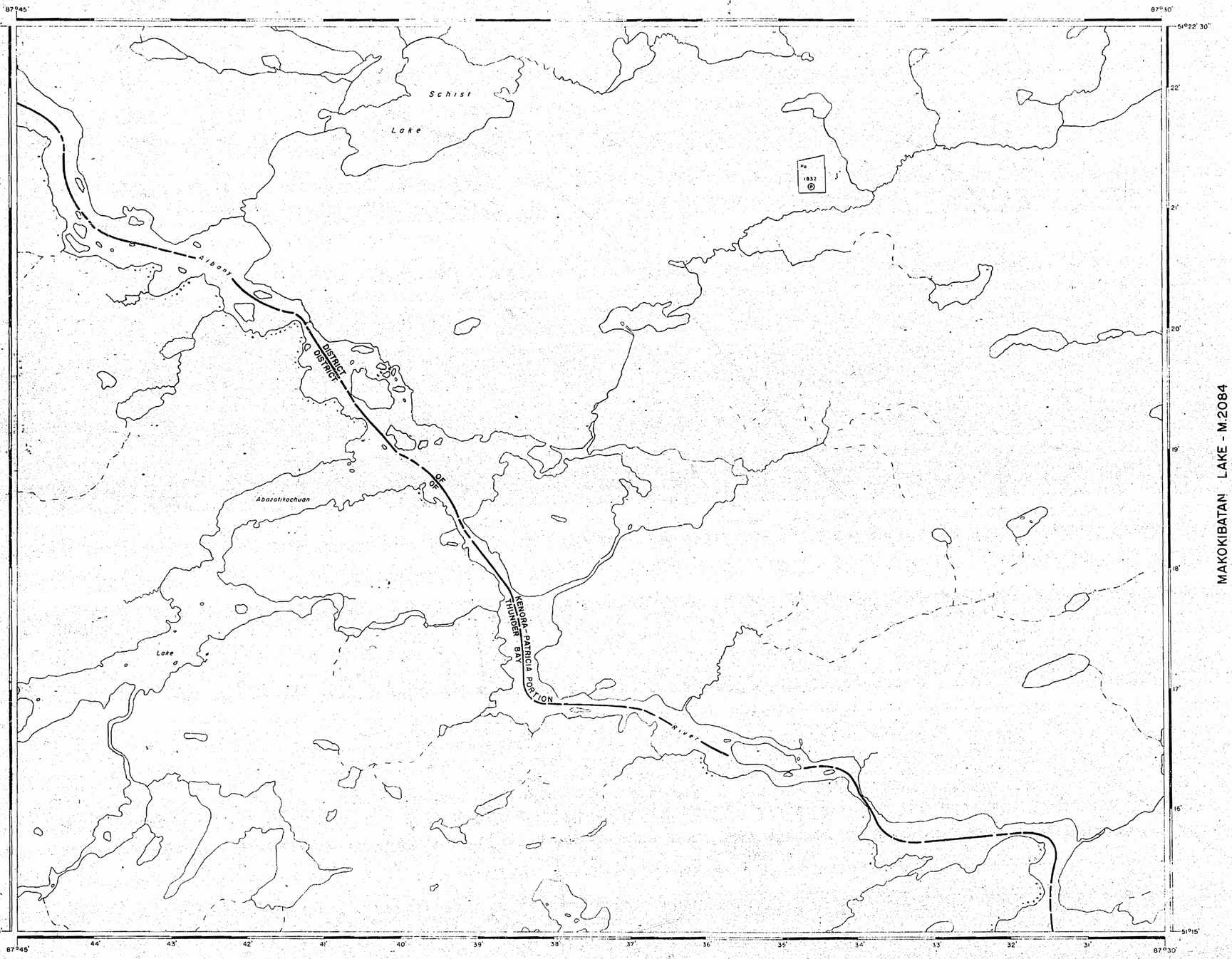

ATTWOOD RIVER - M.2732

MAKOKIBATAN LAKE - M.2084

513873

AREA OF

SCHIST LAKE

DISTRICT OF
KENORA-PATRICIA PORTION
& THUNDER BAY

THUNDER BAY
MINING DIVISION

SCALE: 1-INCH = 40 CHAINS

LEGEND

PATENTED LAND	P
CROWN LAND SALE	C.S.
LEASES	L
LOCATED LAND	Loc.
LICENSE OF OCCUPATION	L.O.
MINING RIGHTS ONLY	M.R.O.
SURFACE RIGHTS ONLY	S.R.O.
ROADS	
IMPROVED ROADS	
KING'S HIGHWAYS	
RAILWAYS	
POWER LINES	
MARSH OR MUSKEG	
MINES	
CANCELLED	C.

NOTES

400' surface rights reservation along the shores of all lakes and rivers

1977

JAN. 27/77

GERALDTON DIST.

NATIONAL TOPOGRAPHIC SERIES 42 M

PLAN NO. M. 2262

ONTARIO
MINISTRY OF NATURAL RESOURCES
SURVEYS AND MAPPING BRANCH

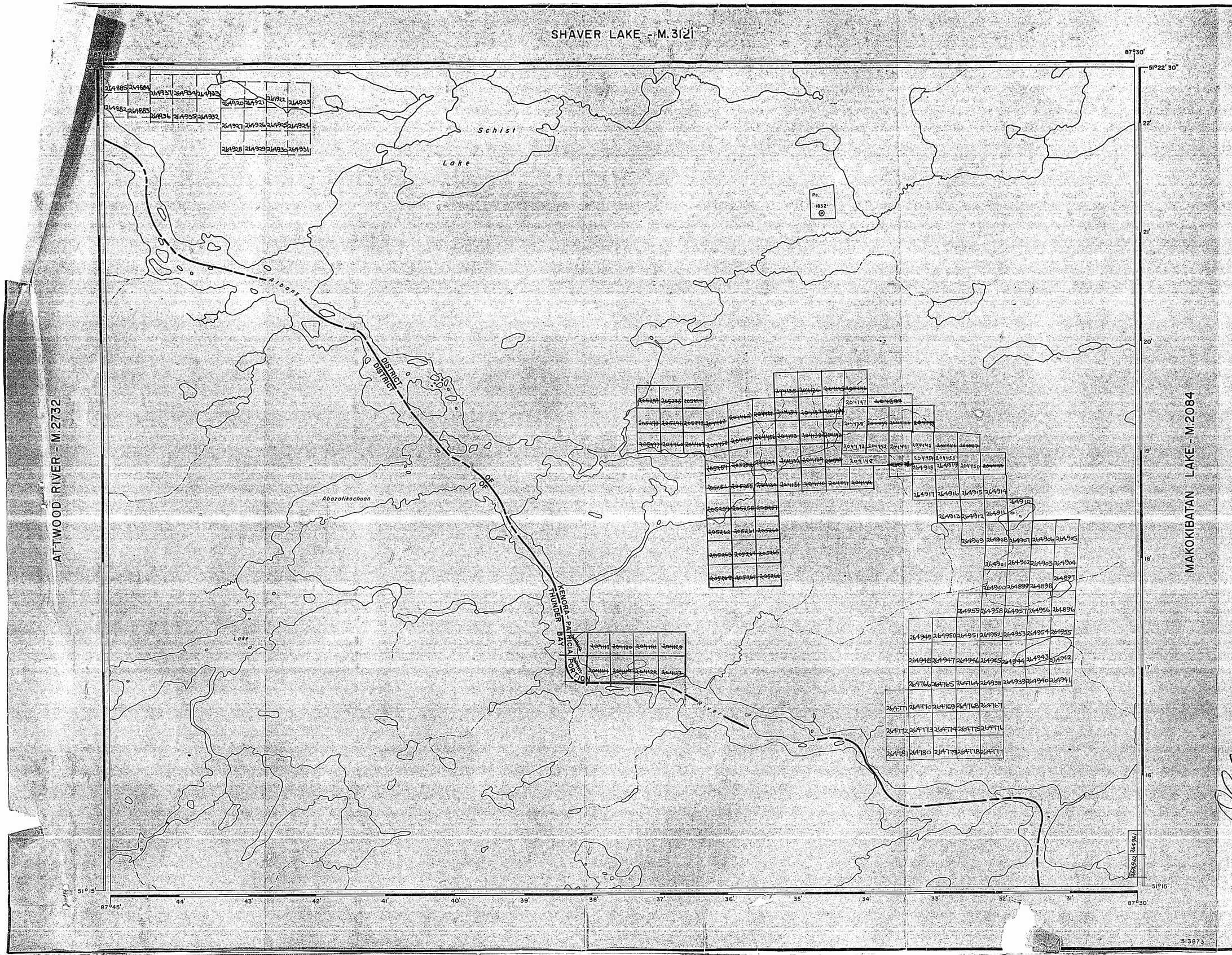

AREA OF

SCHIST LAKE

DISTRICT OF
KENORA - PATRICIA PORTION
& THUNDER BAY

PATRICIA
MINING DIVISION

SCALE: 1-INCH = 40 CHAINS

LEGEND

PATENTED LAND	P
CROWN LAND SALE	C.S.
LEASES	L
LOCATED LAND	Loc.
LICENSE OF OCCUPATION	L.O.
MINING RIGHTS ONLY	M.R.O.
SURFACE RIGHTS ONLY	S.R.O.
ROADS	
IMPROVED ROADS	
KING'S HIGHWAYS	
RAILWAYS	
POWER LINES	
MARSH OR MUSKEG	
MINES	
CANCELLED	C

NOTES

400' surface rights reservation along the shores of all lakes and rivers.

TBAY

G-0395

TEMPORARY OFFICE #3 LINEN

PLAN NO. M.2262

DEPARTMENT OF MINES
— ONTARIO —