2364

THE TOWNSHIP OF SCHWENGER

DISTRICT OF RAINY RIVER

FORT FRANCES MINING DIVISION

SCALE: 1-INCH=40 CHAINS

LEGEND

PATENTED LAND	(P)
CROWN LAND SALE	C.S.
LEASES	(L)
LOCATED LAND	Loc.
LICENSE OF OCCUPATION	L.O.
MINING RIGHTS ONLY	M.R.O.
SURFACE RIGHTS ONLY	S.R.O.
ROADS	
IMPROVED ROADS	
KING'S HIGHWAYS	
RAILWAYS	
POWER LINES	
MARSH OR MUSKEG	
MINES	
CANCELLED	C.

NOTES

400' Reserve to Dept. of Lands & Forests shown thus:

L.O. 7017 Caland Ore Co. Ltd. for purposes incidental to the development of an Iron Mine.

① Withdrawn from Staking O.C. 23rd. Nov. 1950.

② Withdrawn from Staking O.C. 18th. Mar. 1952.

③ Withdrawn from Staking APR 3 1957

1956

RECEIVED
MAR 20 1956
FORT FRANCES
MINING DIVISION

PLAN NO. M.2364

DEPARTMENT OF MINES
ONTARIO

Freeborn Twp.

McCaul Twp.

WITHDRAWN FROM STAKING MARCH 1952

WITHDRAWN FROM STAKING NOV 1950

Basin A. FL.7017

Basin D L.O. 7017

Basin E

Basin H L.O. 7017

File 148649

File 148649-2

ATIKOKAN

Rawn Reservoir

Strawhat L.

Snow L.

Icy L.

Dismal L.

Tuft L.

Adie L.

Twin L.

MARGARET LAKE

TELEPHONE LINE

ROAD ALLOWANCE PATENTED

2364

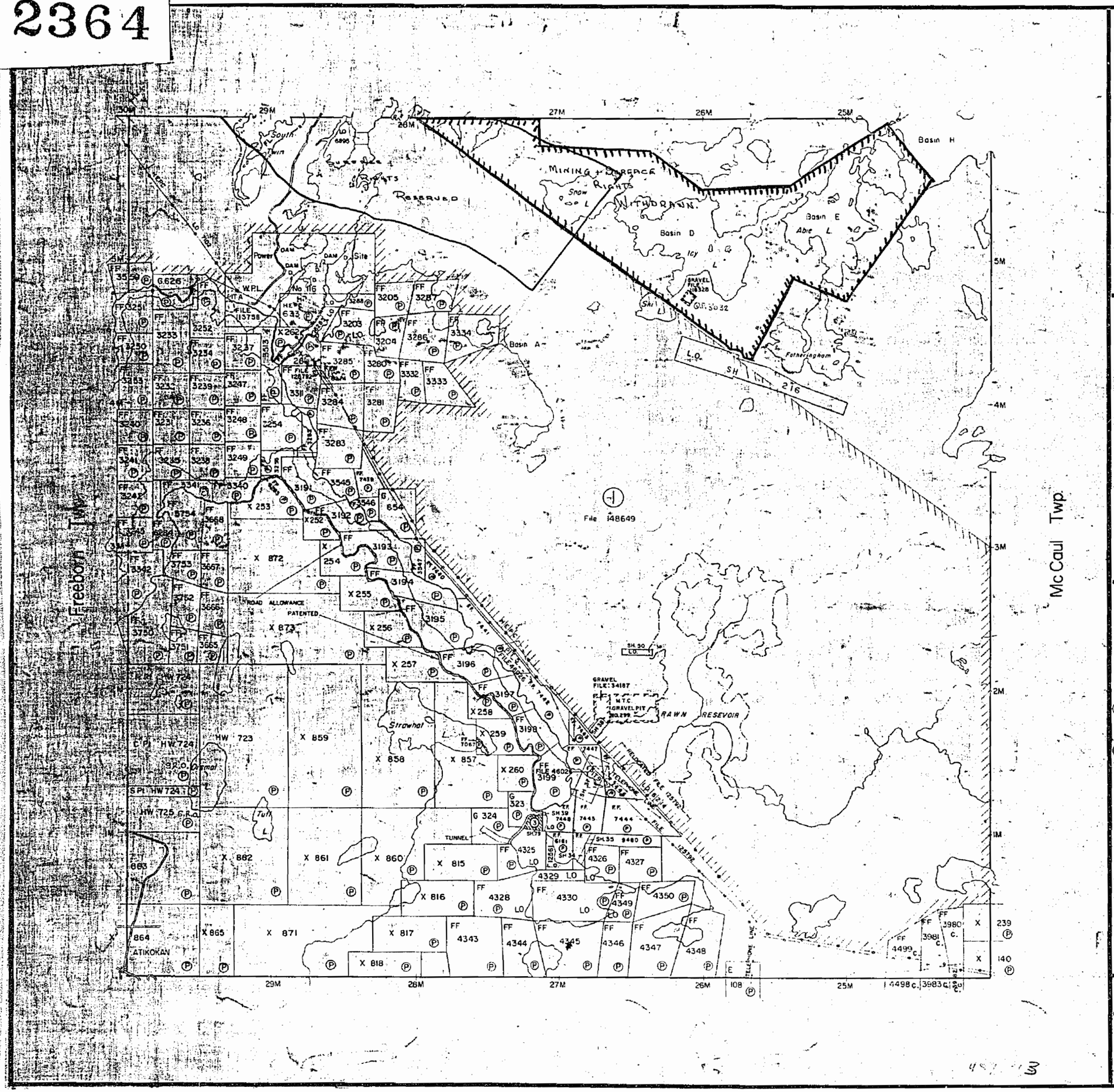

THE TOWNSHIP OF

SCHWENGER

DISTRICT OF RAINY RIVER

THUNDER BAY MINING DIVISION

SCALE: 1-INCH=40 CHAINS

LEGEND

PATENTED LAND	(P)
CROWN LAND SALE	C.S.
LEASES	(L)
LOCATED LAND	Loc.
LICENSE OF OCCUPATION	L.O.
MINING RIGHTS ONLY	M.R.O.
SURFACE RIGHTS ONLY	S.R.O.
ROADS	
IMPROVED ROADS	
KING'S HIGHWAYS	
RAILWAYS	
POWER LINES	
MARSH OR MUSKEG	
MINES	
CANCELLED	C.

NOTES

400' Surface Rights Reservation around all lakes and rivers.

(1) Withdrawn from Staking OC. 23rd, Nov. 1950.

Sec. 43
QUARRY PERMITS NEED PERMISSION OF CALAND ORE

(3) Withdrawn from Staking APR. 3rd: 1957 F. 35731

This Twp. lies within boundaries of Corp'tn. of the Twp. of Atikokan.

1977

FEB. 17/77

ATIKOKAN DIST.
NATIONAL TOPOGRAPHIC SERIES

PLAN NO.- M.2364

ONTARIO
MINISTRY OF NATURAL RESOURCES
SURVEYS AND MAPPING BRANCH

2364

SCHWENGER

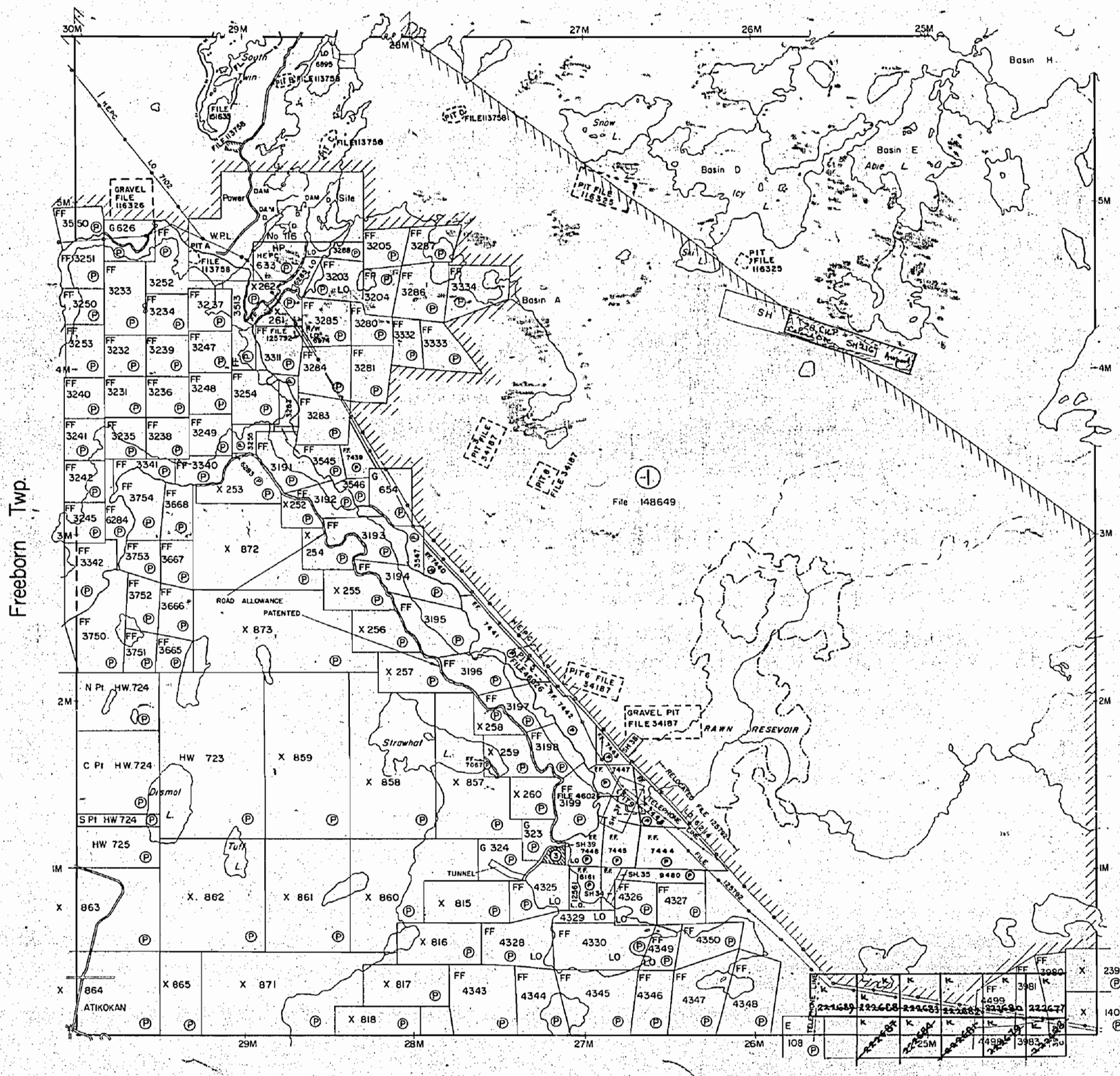

THE TOWNSHIP OF

SCHWENGER

DISTRICT OF RAINY RIVER

KENORA MINING DIVISION

SCALE: 1-INCH=40 CHAINS

LEGEND

PATENTED LAND	Ⓟ
CROWN LAND SALE	C.S.
LEASES	Ⓛ
LOCATED LAND	Loc.
LICENSE OF OCCUPATION	L.O.
MINING RIGHTS ONLY	M.R.O.
SURFACE RIGHTS ONLY	S.R.O.
ROADS	
IMPROVED ROADS	
KING'S HIGHWAYS	
RAILWAYS	
POWER LINES	
MARSH OR MUSKEG	
MINES	⚒
CANCELLED	C.

NOTES

400' Surface Rights Reservation around all lakes and rivers.

(1) Withdrawn from Staking OC. 23rd. Nov. 1950.

(3) Withdrawn from Staking APR. 3rd. 1957 F. 35731

This Twp. lies within boundaries of Corp'tn. of the Twp. of Atikokan.

4/18/72.

1972

PLAN NO. M.2364

DEPARTMENT OF MINES
— ONTARIO —

STEEPROCK LAKE M.2360

FREEBORN TWP. M.2361

McCAUL TWP. M.2382

THE TOWNSHIP OF SCHWENGER

DISTRICT OF RAINY RIVER

THUNDER BAY MINING DIVISION

SCALE: 1-INCH=40 CHAINS

DISPOSITION OF CROWN LANDS

PATENT, SURFACE AND MINING RIGHTS	P
" , SURFACE RIGHTS ONLY	PS
" , MINING RIGHTS ONLY	PM
LEASE, SURFACE AND MINING RIGHTS	L
" , SURFACE RIGHTS ONLY	LS
" , MINING RIGHTS ONLY	LM
LICENCE OF OCCUPATION	O

- ROADS
- IMPROVED ROADS
- KING'S HIGHWAYS
- RAILWAYS
- POWER LINES
- MARSH OR MUSKEG
- MINES
- CANCELLED (C)

NOTES

400' Surface Rights Reservation along the shores of all lakes and rivers.

This township lies within the boundaries of the Corporation of the Township of Atikokan.

AREAS WITHDRAWN FROM STAKING

S.R.–SURFACE RIGHTS Section	Order No.	Date	Disposition	M.R.–MINING RIGHT File
R2 Sec. 43	W.92/77	22/11/77	S.R.	116325
R3		3/4/57	S.R.&M.R.	35731

P-3148-11 registered as Plan M.Misc 157 June 4, 1981 Land Registry office for Rainy River.

SAND and GRAVEL

- G1 GRAVEL PIT 'A', FILE 113758
- G2 GRAVEL PIT 5, FILE 46026
- G3 GRAVEL PIT 9, FILE 46026
- G4 GRAVEL, FILE 116325
- G5 GRAVEL, FILE 34187
- G6 M.T.C. GRAVEL PIT 299
- G QUARRY PERMIT

ATIKOKAN DIST JUNE 17/80

PLAN NO.- M.2364

ONTARIO
MINISTRY OF NATURAL RESOURCES
SURVEYS AND MAPPING BRANCH

STEEPROCK LAKE M.2360

The information that appears on this map has been compiled from various sources and accuracy is not guaranteed. Those wishing to stake mining claims should consult with the Mining Recorder, Ministry of Northern Development and Mines for additional information on the status of the lands shown hereon.

STEEPROCK LAKE G-560

SABAWI LAKE G-554

TWP. G-540 FREEBORN

TWP. G-554 MCCAUL

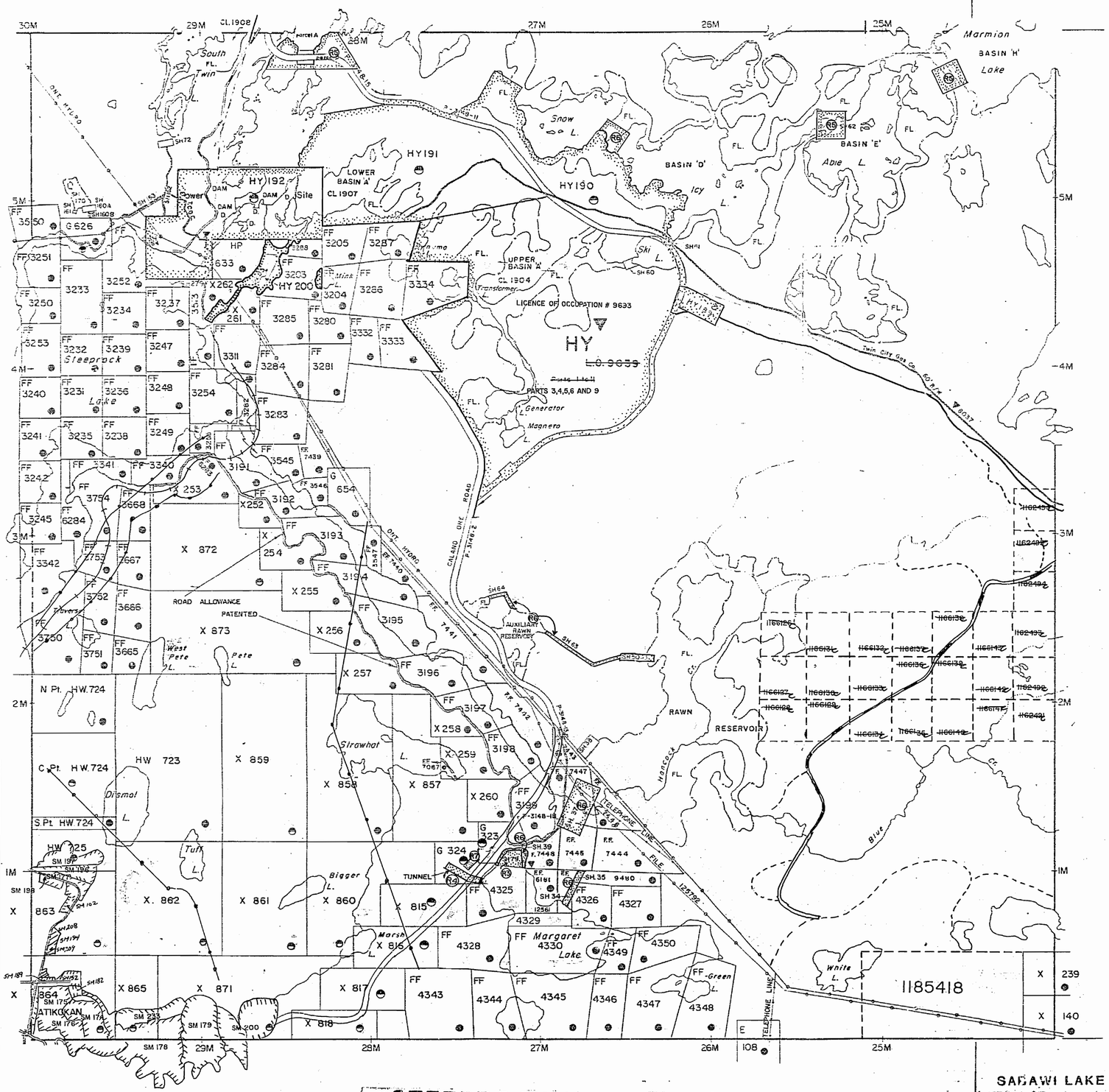

REFERENCES

(R1)

(R2)

(R3) MINING AND SURFACE RIGHTS WITHDRAWN (FILE F 35731, 1957).

(R4) SURFACE AND MINING RIGHTS WITHDRAWN S.36 ORDER No. W-TB 04/88 NWR

(R5) PENDING APPLICATION FOR SURFACE RTS S.31(b)

(R6) SURFACE AND MINING RTS. WITHDRAWN S.36 ORDER TB-04/89

(R7) QUARRY PERMIT # 25564 (bedrock)

LEGEND

- HIGHWAY AND ROUTE No.
- OTHER ROADS
- TRAILS
- SURVEYED LINES:
  - TOWNSHIPS, BASE LINES, ETC.
  - LOTS, MINING CLAIMS, PARCELS, ETC.
- UNSURVEYED LINES:
  - LOT LINES
  - PARCEL BOUNDARY
  - MINING CLAIMS ETC.
- RAILWAY AND RIGHT OF WAY
- UTILITY LINES
- NON-PERENNIAL STREAM
- FLOODING OR FLOODING RIGHTS
- SUBDIVISION OR COMPOSITE PLAN
- RESERVATIONS
- ORIGINAL SHORELINE
- MARSH OR MUSKEG
- MINES
- TRAVERSE MONUMENT.

DISPOSITION OF CROWN LANDS

TYPE OF DOCUMENT	SYMBOL
PATENT, SURFACE & MINING RIGHTS	
" , SURFACE RIGHTS ONLY	
" , MINING RIGHTS ONLY	
LEASE, SURFACE & MINING RIGHTS	
" , SURFACE RIGHTS ONLY	
" , MINING RIGHTS ONLY	
LICENCE OF OCCUPATION	
ORDER-IN-COUNCIL	OC
RESERVATION	(R)
CANCELLED	(X)
SAND & GRAVEL	(S)

NOTE: MINING RIGHTS IN PARCELS PATENTED PRIOR TO MAY 6, 1913, VESTED IN ORIGINAL PATENTEE BY THE PUBLIC LANDS ACT, R.S.O. 1970, CHAP. 380, SEC. 63, SUBSEC 1.

SCALE: 1 INCH = 40 CHAINS

FEET 0 1000 2000 4000 6000 8000

METRES 0 200 1000 2000 (1 KM) (2 KM)

TOWNSHIP

SCHWENGER

M.N.R. ADMINISTRATIVE DISTRICT

ATIKOKAN

MINING DIVISION

THUNDER BAY

LAND TITLES / REGISTRY DIVISION

RAINY RIVER

Ministry of Natural Resources — Land Management Branch — Ontario

Date: DECEMBER 1981

In Service Oct 2 1992

Number G-574

OCT 23 1992

REFERENCE

AREAS WITHDRAWN FROM DISPOSITION

S.R. – SURFACE RIGHTS M.R. – MINING RIGHTS

	Description	Order No.	Date	Disposition	File
(R2)	Sec. 43	W.92/77	22/11/77	S.R.	116325
(R3)			3/4/57	S.R & M.R.	35731

P 3148-11 registered as Plan Misc. 157 June 4/81 Land Registry office for Rainy River

SAND and GRAVEL

- (G1) GRAVEL PIT 'A', FILE 113758
- (G2) GRAVEL PIT 5, FILE 46026
- (G3) GRAVEL PIT 9, FILE 46026
- (G4) GRAVEL, FILE 116325
- (G5) GRAVEL, FILE 34187
- (G6) M.T.C. GRAVEL PIT 299
- (Q) QUARRY PERMIT

THIS TOWNSHIP LIES WITHIN THE BOUNDARIES OF THE CORPORATION OF THE TOWNSHIP OF ATIKOKAN.

STEEPROCK LAKE G-560

SABAWI LAKE G-554

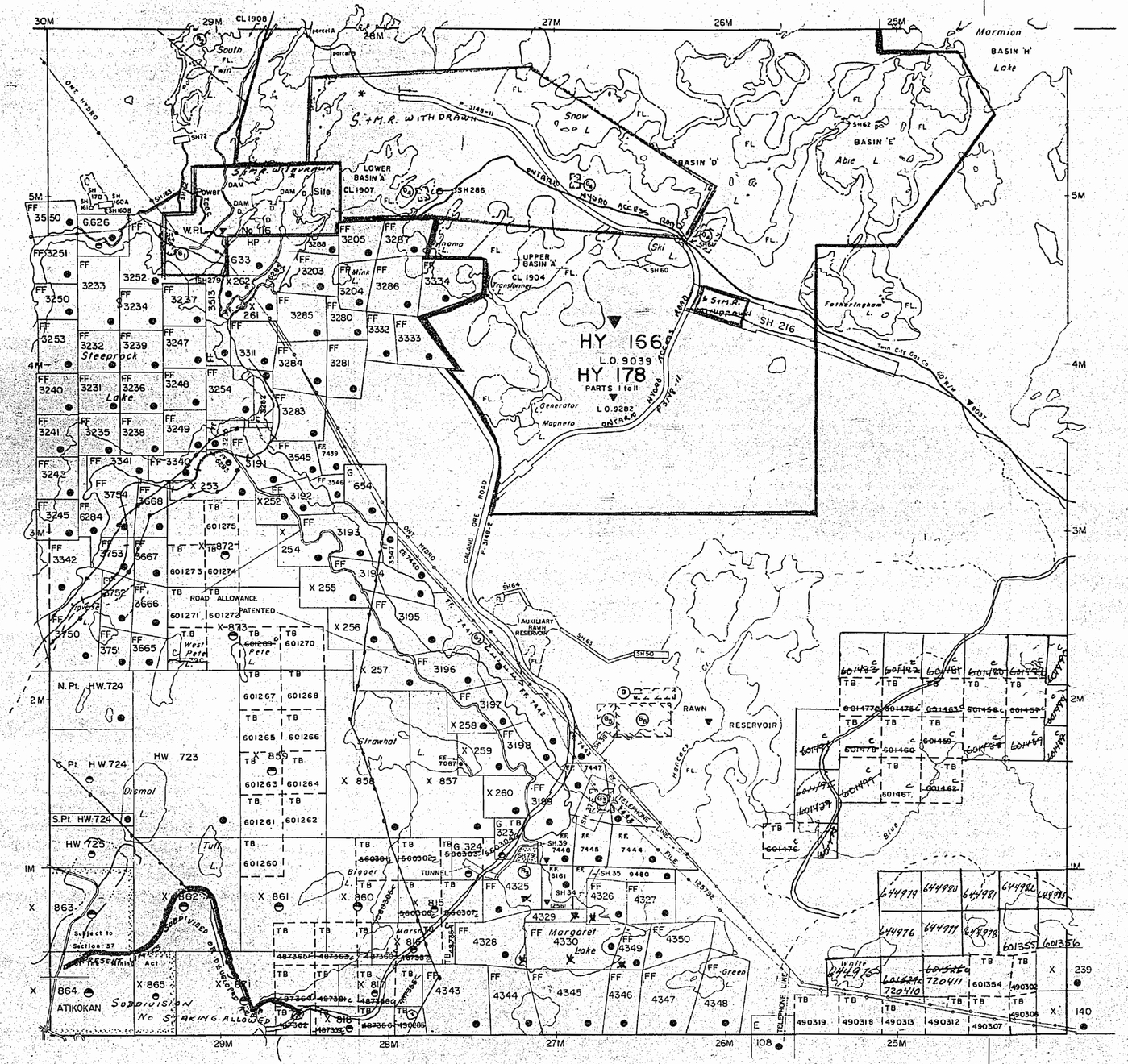

STEEPROCK LAKE G-560

SABAWI LAKE G-554

LEGEND

- HIGHWAY AND ROUTE No.
- OTHER ROADS
- TRAILS
- SURVEYED LINES:
  - TOWNSHIPS, BASE LINES, ETC.
  - LOTS, MINING CLAIMS, PARCELS, ETC.
- UNSURVEYED LINES:
  - LOT LINES
  - PARCEL BOUNDARY
  - MINING CLAIMS ETC.
- RAILWAY AND RIGHT OF WAY
- UTILITY LINES
- NON-PERENNIAL STREAM
- FLOODING OR FLOODING RIGHTS
- SUBDIVISION OR COMPOSITE PLAN
- RESERVATIONS
- ORIGINAL SHORELINE
- MARSH OR MUSKEG
- MINES
- TRAVERSE MONUMENT

DISPOSITION OF CROWN LANDS

TYPE OF DOCUMENT	SYMBOL
PATENT, SURFACE & MINING RIGHTS	●
" , SURFACE RIGHTS ONLY	◒
" , MINING RIGHTS ONLY	◓
LEASE, SURFACE & MINING RIGHTS	■
" , SURFACE RIGHTS ONLY	◧
" , MINING RIGHTS ONLY	◨
LICENCE OF OCCUPATION	▼
ORDER-IN-COUNCIL	OC
RESERVATION	(R)
CANCELLED	⊗
SAND & GRAVE	(S)

* Sec. 36 - 7m S.R. WITHDRAWN see Sandhill Bay Tenure

NOTE: MINING RIGHTS IN PARCELS PATENTED PRIOR TO MAY 6, 1913, VESTED IN ORIGINAL PATENTEE BY THE PUBLIC LANDS ACT, R.S.O. 1970, CHAP. 380, SEC. 63, SUBSEC 1.

SCALE: 1 INCH = 40 CHAINS

FEET 0 1000 2000 4000 6000 8000

METRES 0 200 1000 2000 (2KM)

RECEIVED
JUN 21 1984
MINING DIVISION
THUNDER BAY

TOWNSHIP

SCHWENGER

M.N.R. ADMINISTRATIVE DISTRICT

ATIKOKAN

MINING DIVISION

THUNDER BAY

LAND TITLES / REGISTRY DIVISION

RAINY RIVER

Ministry of Natural Resources — Land Management Branch

Ontario

MAY 10, 1982

Date DECEMBER, 1981

Number G-574

STEEPROCK LAKE G-560

SABAWI LAKE G-554

FREEBORN TWP. G-570

McCAUL TWP. G-554

STEEPROCK LAKE G-560

SABAWI LAKE G-554

LEGEND

- HIGHWAY AND ROUTE No.
- OTHER ROADS
- TRAILS
- SURVEYED LINES
  - TOWNSHIPS, BASE LINES ETC.
  - LOTS, MINING CLAIMS PARCELS, ETC.
- UNSURVEYED LINES
  - LOT LINES
  - PARCEL BOUNDARY
  - MINING CLAIMS ETC.
- RAILWAY AND RIGHT OF WAY
- UTILITY LINES
- NON-PERENNIAL STREAM
- FLOODING OR FLOODING RIGHT
- SUBDIVISION OR COMPOSITE PLAN
- RESERVATIONS
- ORIGINAL SHORELINE
- MARSH OR MUSKEG
- MINES
- TRAVERSE MONUMENT

DISPOSITION OF CROWN LANDS

TYPE OF DOCUMENT	SYMBOL
PATENT, SURFACE & MINING RIGHTS	●
" SURFACE RIGHTS ONLY	◒
" MINING RIGHTS ONLY	◒
LEASE, SURFACE & MINING RIGHTS	■
" SURFACE RIGHTS ONLY	◨
" MINING RIGHTS ONLY	◨
LICENCE OF OCCUPATION	▼
ORDER-IN-COUNCIL	OC
RESERVATION	®
CANCELLED	Ⓧ
SAND & GRAVEL	Ⓒ

R3 SEC 36 – M.& S.R. WITHDRAWN SEE SAWHILL BAY

NOTE MINING RIGHTS IN PARCELS PATENTED PRIOR TO MAY 6 1913, VESTED IN ORIGINAL PATENTEE BY THE PUBLIC LANDS ACT, R.S.O. 1970, CHAP. 380, SEC. 63, SUBSEC. 1.

R4 SECTION 36 W TB 04/88 S.R. M.R. WITHDRAWN SEE SCHWENGER TWP LANDROLL

R5 Goodfish application under Public Lands Act Section 35 of The MINING ACT

R16-SEC36-ORDER NO.W-TB-04/89/S.R.O.MINING RIGHTS

SCALE: 1 INCH = 40 CHAINS

FEET 0 1000 2000 4000 6000 8000

METRES 0 200 1000 2000 (1 KM) (2 KM)

TOWNSHIP

SCHWENGER

M.N.R. ADMINISTRATIVE DISTRICT

ATIKOKAN

MINING DIVISION

THUNDER BAY

LAND TITLES / REGISTRY DIVISION

RAINY RIVER

Ministry of Natural Resources — Land Management Branch

Ontario

March 18, 1986

Date DECEMBER, 1981

Number **G-574**

Ontario Ministry of Natural Resources

Ministry of Northern Development and Mines

INDEX TO LAND DISPOSITION

PLAN
G-574

TOWNSHIP
SCHWENGER

M.N.R. ADMINISTRATIVE DISTRICT
FORT FRANCE

MINING DIVISION
THUNDER BAY

LAND TITLES/REGISTRY DIVISION
RAINY RIVER

Scale 1:20 000

1000 Metres 0 1000 2000 Metres

1000 Feet 0 1000 2000 3000 4000 5000 6000 7000 8000 9000 10000 Feet

Contour Interval 10 Metres

In Service Feb. 17/94 MW Out of service Jun. 1/94. (G.A.)

AREAS WITHDRAWN FROM DISPOSITION

MRO - Mining Rights Only
SRO - Surface Rights Only
M+S - Mining and Surface Rights

Description	Order No.	Date	Disposition	File
(R1) MINING AND SURFACE RIGHTS WITHDRAWN FROM STAKING ORDER W TB 04/89 NCR				
(R2) " " " " "				
(R3) " " " " "				
(R4) " " " " "				
(R5) " " " " "				
(R6) " " " " "				
(R7) PENDING APPLICATION TO DEVELOP WATER POWER				
(R8) MINING AND SURFACE RIGHTS WITHDRAWN FROM STAKING ORDER W TB 04/88 NWR				
(R9) QUARRY PERMIT BEDROCK				

SYMBOLS

- Boundary
  - Township, Meridian, Baseline
  - Road allowance; surveyed
    - shoreline
  - Lot/Concession; surveyed
    - unsurveyed
  - Parcel; surveyed
    - unsurveyed
  - Right-of-way; road
    - railway
    - utility
  - Reservation
- Cliff, Pit, Pile
- Contour
  - Interpolated
  - Approximate
  - Depression
- Control point (horizontal)
- Flooded land
- Mine head frame
- Pipeline (above ground)
- Railway; single track
  - double track
  - abandoned
- Road; highway, county, township
  - access
  - trail, bush
- Shoreline (original)
- Transmission line
- Wooded area

DISPOSITION OF CROWN LANDS

- Patent
  - Surface & Mining Rights
  - Surface Rights Only
  - Mining Rights Only
- Lease
  - Surface & Mining Rights
  - Surface Rights Only
  - Mining Rights Only
- Licence of Occupation
- Order-in-Council (OC)
- Cancelled
- Reservation (R)
- Sand & Gravel (S)

NOTICE:
The information that appears on this map has been compiled from various sources, and accuracy is not guaranteed. Those wishing to stake mining claims should consult with the Mining Recorder, Ministry of Northern Development and Mines, for additional information on the status of the lands shown hereon.

Map base and land disposition drafting by Surveys and Mapping Branch, Ministry of Natural Resources.

The disposition of land, location of lot fabric and parcel boundaries on this index was compiled for administrative purposes only.

G-574

SCHWENGER TWP.

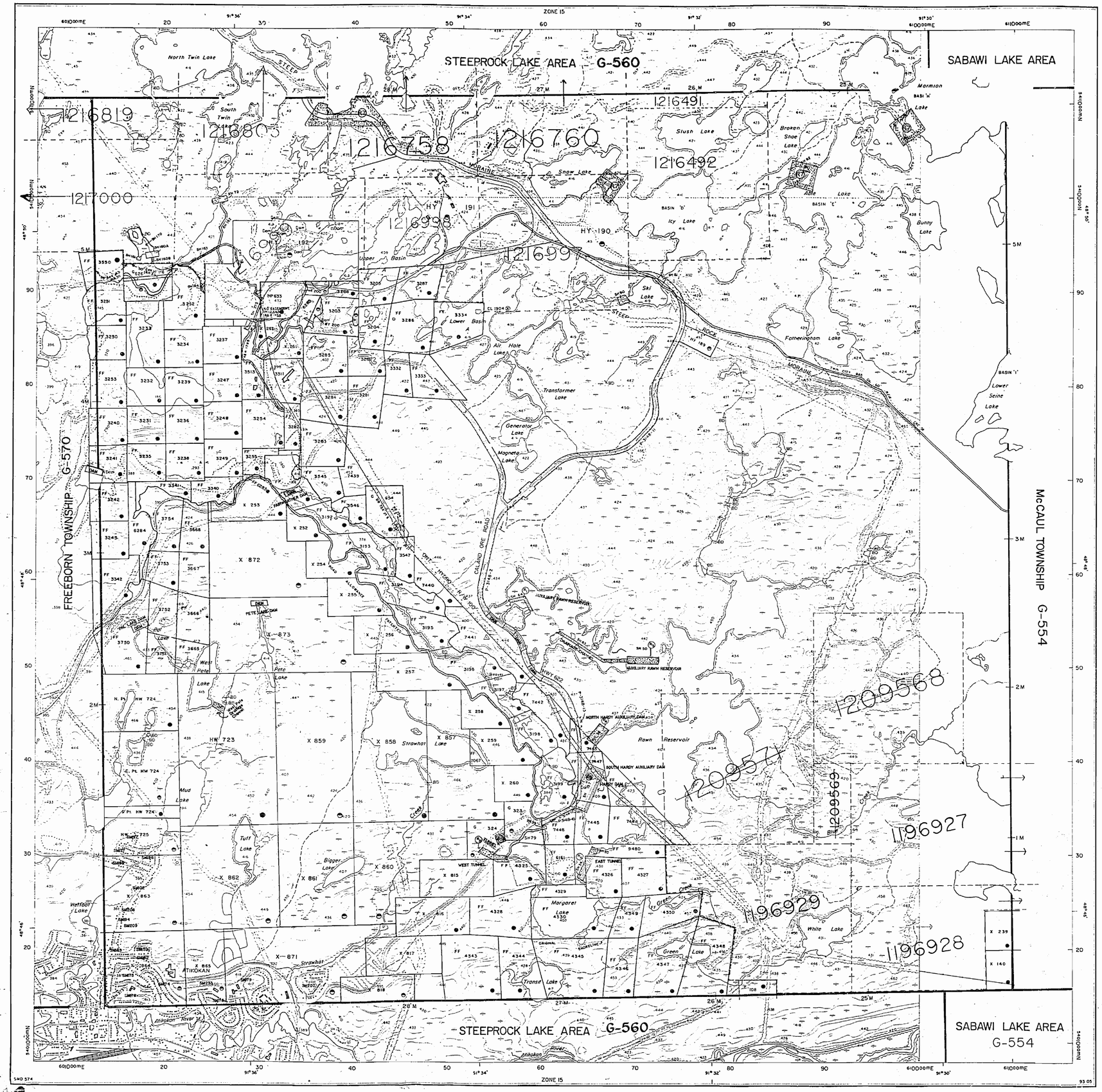

Ministry of Natural Resources
Ontario

Ministry of Northern Development and Mines

INDEX TO LAND DISPOSITION

PLAN
G-574

TOWNSHIP
SCHWENGER

M.N.R. ADMINISTRATIVE DISTRICT
FORT FRANCE

MINING DIVISION
THUNDER BAY

LAND TITLES/REGISTRY DIVISION
RAINY RIVER

Scale 1:20 000

1000 Metres 0 1000 2000 Metres

1000 Feet 0 1000 2000 3000 4000 5000 6000 7000 8000 9000 10 000 Feet

Contour Interval 10 Metres

Map In Service Jun. 1/94. (1a)

SYMBOLS

- Boundary
  - Township, Meridian, Baseline
  - Road allowance; surveyed
    - shoreline
  - Lot/Concession; surveyed
    - unsurveyed
  - Parcel; surveyed
    - unsurveyed
  - Right-of-way; road
    - railway
    - utility
  - Reservation
- Cliff, Pit, Pile
- Contour (20)
  - Interpolated
  - Approximate
  - Depression
- Control point (horizontal)
- Flooded land
- Mine head frame
- Pipeline (above ground)
- Railway; single track
  - double track
  - abandoned
- Road; highway, county, township
  - access
  - trail, bush
- Shoreline (original)
- Transmission line
- Wooded area

DISPOSITION OF CROWN LANDS

- Patent
  - Surface & Mining Rights
  - Surface Rights Only
  - Mining Rights Only
- Lease
  - Surface & Mining Rights
  - Surface Rights Only
  - Mining Rights Only
- Licence of Occupation
- Order-in-Council (OC)
- Cancelled
- Reservation (R)
- Sand & Gravel (R)

AREAS WITHDRAWN FROM DISPOSITION

MRO - Mining Rights Only
SRO - Surface Rights Only
M + S - Mining and Surface Rights

Description	Order No.	Date	Disposition	File
(R1) MINING &SURFACE RIGHTS WITHDRAWN FROM STAKING OEDER W-TB-04/89 NCR				
(R2)	"	"	"	"
(R3)	"	"	"	"
(R4)	"	"	"	"
(R5)	"	"	"	"
(R6)	"	"	"	"
(R7) PENDING APPLICATION TO DEVELOP WATER POWER				
(R8) MINING AND SURFACE RIGHTS WITHDRAWN FROM STAKING ORDER W TB 04/88 NWR.				
(R9) QUARRY PERMIT BEDROCK				

DATE OF ISSUE
MAR 11 1998
PROVINCIAL RECORDING OFFICE - SUDBURY

NOTICE:
The information that appears on this map has been compiled from various sources, and accuracy is not guaranteed. Those wishing to stake mining claims should consult with the Mining Recorder, Ministry of Northern Development and Mines, for additional information on the status of the lands shown hereon.

Map base and land disposition drafting by Surveys and Mapping Branch, Ministry of Natural Resources.

The disposition of land, location of lot fabric and parcel boundaries on this index was compiled for administrative purposes only.

SCHWENGER TWP.
G-574

2364

THE TOWNSHIP OF SCHWENGER

DISTRICT OF RAINY RIVER

THUNDER BAY MINING DIVISION

SCALE: 1-INCH=40 CHAINS

LEGEND

PATENTED LAND	(P)
CROWN LAND SALE	C.S.
LEASES	(L)
LOCATED LAND	Loc.
LICENSE OF OCCUPATION	L.O.
MINING RIGHTS ONLY	M.R.O.
SURFACE RIGHTS ONLY	S.R.O.
ROADS	
IMPROVED ROADS	
KING'S HIGHWAYS	
RAILWAYS	
POWER LINES	
MARSH OR MUSKEG	
MINES	
CANCELLED	C.

NOTES

400' Surface Rights Reservation around all lakes and rivers.

(1) Withdrawn from Staking 0C. 23rd. Nov. 1950.

Sec. 43 QUARRY PERMITS NEED PERMISSION OF CROWN LAND DEP.

(3) Withdrawn from Staking APR. 3rd. 1957 F. 35731

This Twp. lies within boundaries of Corp'tn. of the Twp. of Atikokan.

1977

FEB. 17/77

ATIKOKAN DIST.
NATIONAL TOPOGRAPHIC SERIES

PLAN NO.- M.2364

ONTARIO
MINISTRY OF NATURAL RESOURCES
SURVEYS AND MAPPING BRANCH

STEEPROCK LAKE G-560

SABAWI LAKE G-554

FREEBORN TWP. G-570

McCAUL TWP. G-554

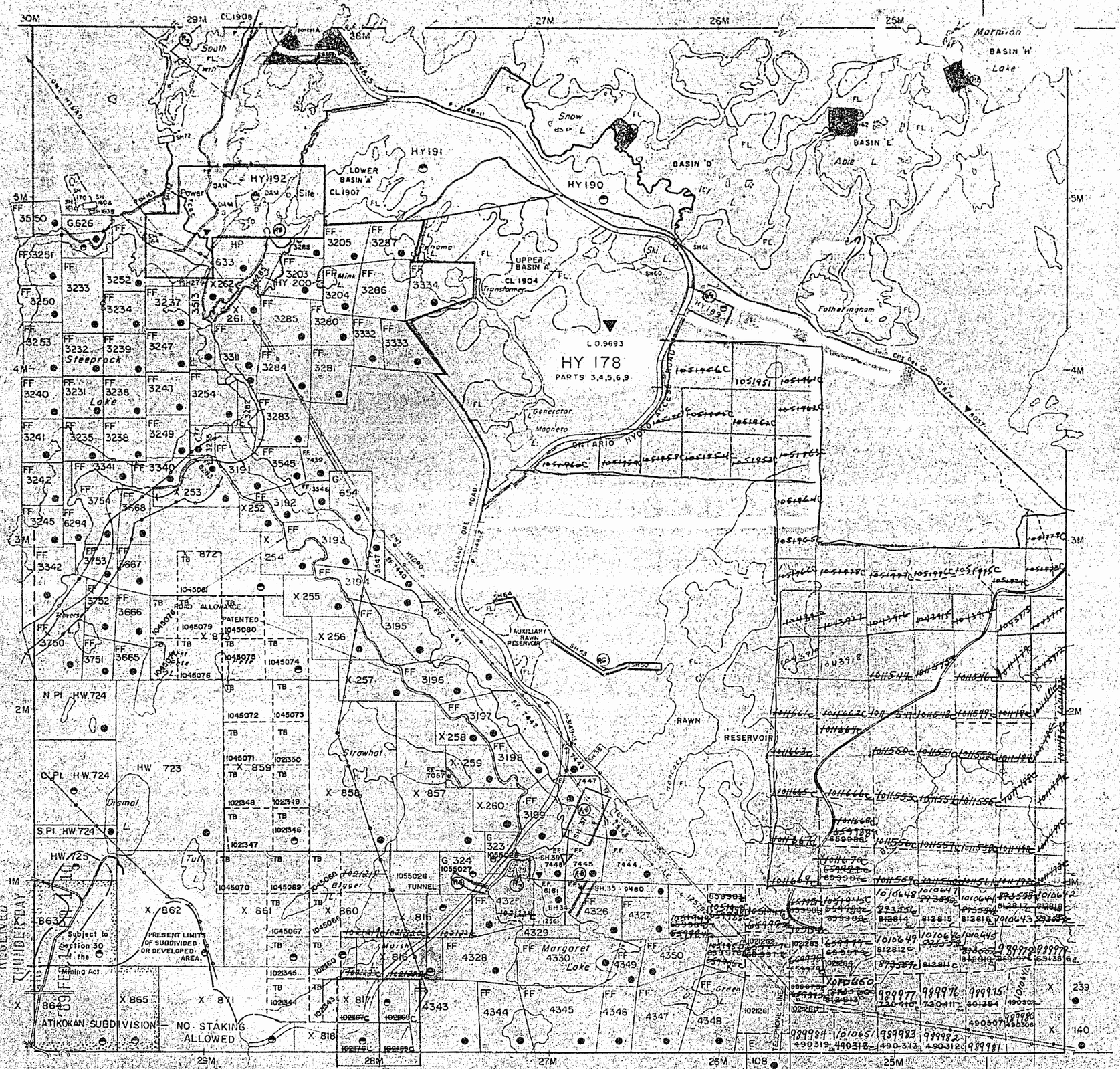
HY 178
PARTS 3,4,5,6,9
L.O.9693
HY191
HY192
HY190
HY 200
LOWER BASIN 'A' CL 1907
UPPER BASIN 'A' CL 1904
BASIN 'D'
BASIN 'E'
BASIN 'H'
Snow L.
Icy L.
Abie L.
Fotheringham L.
Morrison Lake
Steeprock Lake
Strawhat L.
Dismal L.
Margaret Lake
Green L.
Marsh L.
Tuk L.
Blagger L.
Mink L.
Shi L.
Generator
Magneto
Transformer
Power Site
Ramp
Dam
RESERVOIR
AUXILIARY RAW RESERVOIR
TUNNEL
ONTARIO HYDRO ACCESS ROAD
CALAND ORE ROAD
TWIN CITY ORE CO. RAIL
TELEPHONE LINE
HW 723
N Pt HW 724
C Pt HW 724
S Pt HW 724
HW 125
RECEIVED THUNDER BAY FEB 1986
Subject to Section 30 of the Mining Act
PRESENT LIMITS OF SUBDIVIDED OR DEVELOPED AREA
ATIKOKAN SUBDIVISION — NO STAKING ALLOWED
PATENTED ROAD ALLOWANCE
1045060
1045079
1045076
1045075
1045074
1045072
1045073
1045071
1022350
1045068
1022349
1022348
1022347
1045070
1045069
1045067
1045066
1022346
1022345
1022344
1022343
1022342
1022341
1022340
1022339
1022338
1022337
1022336
1022335
1022334
1022333
1022332
1022331
1022330
1022329
1022328
1022327
1022326
1022325
1022324
1022323
1022322
1022321
1022320
1022319
1022318
1022317
1022316
1022315
1022314
1022313
1022312
1022311
1022310
1022309
1022308
1022307

REFERENCE

AREAS WITHDRAWN FROM DISPOSITON

S.R. – SURFACE RIGHTS M.R. – MINING RIGHTS

	Description	Order No.	Date	Disposition	Ref.
M.R.	Sec. 36	A-40-77	12-10-77	S.R.	16345
M.R.			3/4 S.R.	S.R. & M.R.	35731

P. 51484-I, REGISTERED AS PLAN M.S.C. 157 JUNE 4, 1981 LAND REGISTRY OFFICE FOR RAINY RIVER

THIS TOWNSHIP LIES WITHIN THE BOUNDARIES OF THE CORPORATION OF THE TOWNSHIP OF ATIKOKAN

STEEPROCK LAKE G-560

SABAWI LAKE G-554

TWP. G-570 FREEBORN

TWP. G-554 McCAUL

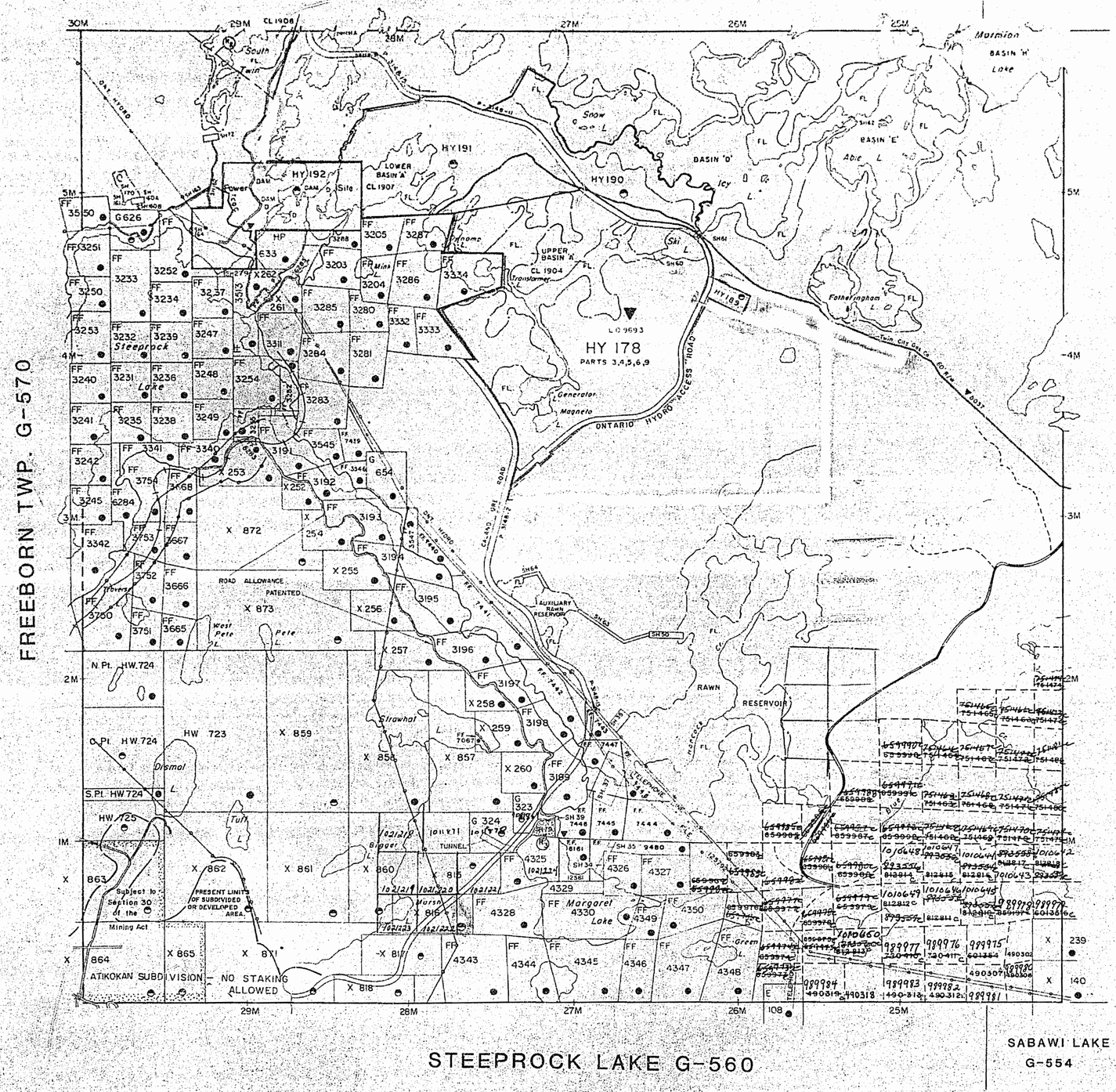

LEGEND

- HIGHWAY AND RIGHT-OF-WAY
- OTHER ROADS
- TRAILS
- SURVEY LINES:
  - TOWNSHIP, BASE LINES, ETC.
  - LOTS, MORTGAGES, PARCELS, ETC.
- UNSURVEYED LINES:
  - LOT LINES
  - PARCEL BOUNDARY
  - MINING CLAIMS, ETC.
- RAILWAY AND RIGHT-OF-WAY
- UTILITY LINES
- NON PERENNIAL STREAM
- FLOODING OR FLOODING RIGHT
- SUBDIVISION OR COMPOSITE PLAN
- RESERVATIONS
- ORIGINAL SHORELINE
- MARSH OR MUSKEG
- MINES
- TRAVERSE MONUMENT

DISPOSITION OF CROWN LANDS

TYPE OF DOCUMENT	SYMBOL
PATENT, SURFACE & MINING RIGHTS	
" , SURFACE RIGHTS ONLY	
" , MINING RIGHTS ONLY	
LEASE, SURFACE & MINING RIGHTS	
" , SURFACE RIGHTS ONLY	
" , MINING RIGHTS ONLY	
LICENCE OF OCCUPATION	
ORDER-IN-COUNCIL	OC
RESERVATION	R
CANCELLED	C
SAND & GRAVEL	S

SEC 36 – M.& S.R. WITHDRAWN: SEE SAWHILL BAY

NOTE: MINING RIGHTS IN PARCELS PATENTED PRIOR TO MAY 6, 1913, VESTED IN ORIGINAL PATENTEE BY THE PUBLIC LANDS ACT, R.S.O. 1970, CHAP. 380, SEC. 63, SUBSEC. 1

SCALE: 1 INCH = 40 CHAINS

FEET 0 1000 2000 4000 6000 8000

METRES 0 200 1000 2000 1 KM

RECEIVED NOV 10 1981 LAND TITLES/REGISTRY DIV. RAINY RIVER

TOWNSHIP

SCHWENGER

M.N.R. ADMINISTRATIVE DISTRICT

ATIKOKAN

MINING DIVISION

THUNDER BAY

LAND TITLES / REGISTRY DIVISION

RAINY RIVER

Ministry of Natural Resources — Land Management Branch

Ontario

March 18, 1986

Date DECEMBER, 1981

Number **G-574**

STEEPROCK LAKE G-560

SABAWI LAKE G-554

FREEBORN TWP. G-570

McCAUL TWP. G-554

STEEPROCK LAKE G-560

SABAWI LAKE G-554

HY 178
PARTS 3,4,5,6,9

HY190

HY191

HY192

LEGEND

- HIGHWAY AND ROUTE No.
- OTHER ROADS
- TRAILS
- SURVEYED LINES
  - TOWNSHIPS, BASE LINES ETC.
  - LOTS, MINING CLAIMS, PARCELS ETC.
- UNSURVEYED LINES
  - LOT LINES
  - PARCEL BOUNDARY
  - MINING CLAIMS ETC.
- RAILWAY AND RIGHT OF WAY
- UTILITY LINES
- NON PERENNIAL STREAM
- FLOODING OR FLOODING RIGHTS
- SUBDIVISION OR COMPOSITE PLAN
- RESERVATIONS
- ORIGINAL SHORELINE
- MARSH OR MUSKEG
- MINES
- TRAVERSE MONUMENT

DISPOSITION OF CROWN LANDS

TYPE OF DOCUMENT	SYMBOL
PATENT, SURFACE & MINING RIGHTS	
SURFACE RIGHTS ONLY	
MINING RIGHTS ONLY	
LEASE, SURFACE & MINING RIGHTS	
SURFACE RIGHTS ONLY	
MINING RIGHTS ONLY	
LICENCE OF OCCUPATION	
ORDER-IN-COUNCIL	OC
RESERVATION	R
CANCELLED	
SAND & GRAVEL	

SEC 36 - M. & S.R. WITHDRAWN. SEE SAWHILL BAY

NOTE: MINING RIGHTS IN PARCELS PATENTED PRIOR TO MAY 6 1913, VESTED IN ORIGINAL PATENTEE BY THE PUBLIC LANDS ACT R.S.O. 1970, CHAP. 380, SEC. 63, SUBSEC 1

SCALE: 1 INCH = 40 CHAINS

MINING DIVISION

FEET 0 1000 2000 4000 6000 8000

METRES 0 500 1000 2000 (2 KM)

RECEIVED
MAR 1, 1982
LANDS BRANCH

TOWNSHIP

SCHWENGER

M.N.R. ADMINISTRATIVE DISTRICT

ATIKOKAN

MINING DIVISION

THUNDER BAY

LAND TITLES / REGISTRY DIVISION

RAINY RIVER

Ministry of Natural Resources — Land Management Branch

Ontario

March 18, 1982

Date: DECEMBER, 1981

Number: G-574

REFERENCE

AREAS WITHDRAWN FROM DISPOSITION

S.R. – SURFACE RIGHTS. M.R. – MINING RIGHTS

	Description	Order No.	Date	Disposition	File
S.R.	Sec. 43	W.92/77	22/11/77	S.R.	116325
S.R.			3/4/57	S.R. & M.R.	35731

P 3148-11 registered as Plan Misc. 157 June 4/81 Land Registry office for Rainy River.

SAND and GRAVEL

- GRAVEL PIT 'A', FILE 113758
- GRAVEL PIT 5, FILE 46026
- GRAVEL PIT 9, FILE 46026
- GRAVEL, FILE 116325
- GRAVEL, FILE 34187
- M.T.C. GRAVEL PIT 299
- QUARRY PERMIT

THIS TOWNSHIP LIES WITHIN THE BOUNDARIES OF THE CORPORATION OF THE TOWNSHIP OF ATIKOKAN.

STEEPROCK LAKE G-560

SABAWI LAKE G-554

FREEBORN TWP. G-570

McCAUL TWP. G-554

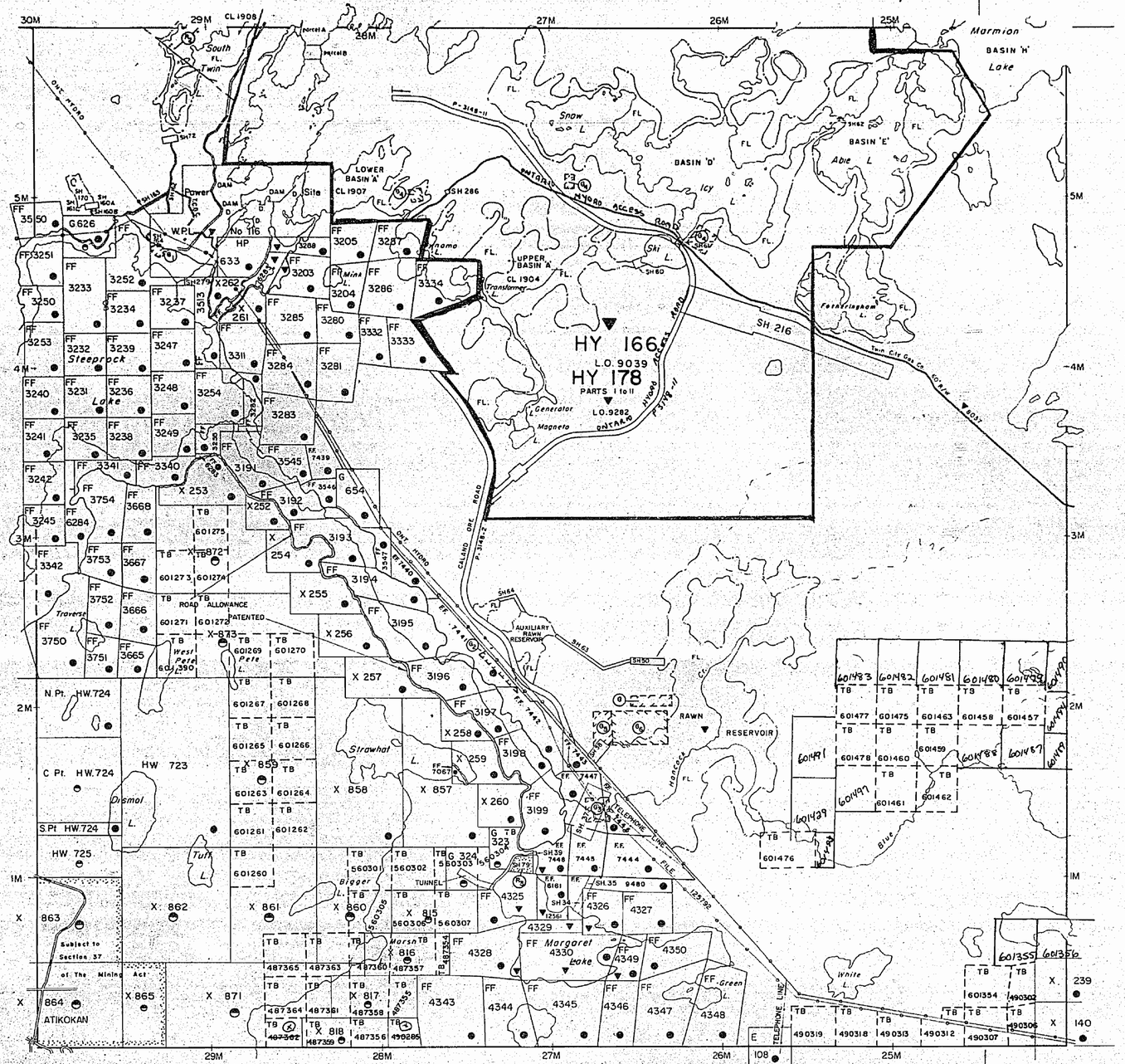

SABAWI LAKE G-554

STEEPROCK LAKE G-560

LEGEND

- HIGHWAY AND ROUTE No.
- OTHER ROADS
- TRAILS
- SURVEYED LINES: TOWNSHIPS, BASE LINES, ETC.
- SURVEYED LINES: LOTS, MINING CLAIMS, PARCELS, ETC.
- UNSURVEYED LINES: LOT LINES
- UNSURVEYED LINES: PARCEL BOUNDARY
- UNSURVEYED LINES: MINING CLAIMS ETC.
- RAILWAY AND RIGHT OF WAY
- UTILITY LINES
- NON-PERENNIAL STREAM
- FLOODING OR FLOODING RIGHTS
- SUBDIVISION OR COMPOSITE PLAN
- RESERVATIONS
- ORIGINAL SHORELINE
- MARSH OR MUSKEG
- MINES
- TRAVERSE MONUMENT

DISPOSITION OF CROWN LANDS

TYPE OF DOCUMENT	SYMBOL
PATENT, SURFACE & MINING RIGHTS	●
" , SURFACE RIGHTS ONLY	◑
" , MINING RIGHTS ONLY	◐
LEASE, SURFACE & MINING RIGHTS	■
" , SURFACE RIGHTS ONLY	◧
" , MINING RIGHTS ONLY	◨
LICENCE OF OCCUPATION	◥
ORDER-IN-COUNCIL	OC
RESERVATION	⊖
CANCELLED	⊗
SAND & GRAVEL	⊖

NOTE: MINING RIGHTS IN PARCELS PATENTED PRIOR TO MAY 6, 1913, VESTED IN ORIGINAL PATENTEE BY THE PUBLIC LANDS ACT, R.S.O. 1970, CHAP. 380, SEC. 63, SUBSEC 1.

SCALE: 1 INCH = 40 CHAINS

FEET 0 1000 2000 4000 6000 8000

METRES 0 200 1000 2000 (1 KM) (2 KM)

MINING DIVISION
RECEIVED
MAY 13 1982
AM 7 8 9 10 11 12 1 2 3 4 5 6 PM

TOWNSHIP

SCHWENGER

M.N.R. ADMINISTRATIVE DISTRICT

ATIKOKAN

MINING DIVISION

THUNDER BAY

LAND TITLES / REGISTRY DIVISION

RAINY RIVER

Ontario Ministry of Natural Resources — Land Management Branch

MAY 10, 1982

Date DECEMBER, 1981

Number G-574

STEEPROCK LAKE G-560

SABAWI LAKE G-554

FREEBORN TWP. G-570

McCAUL TWP. G-554

HY 178
PARTS 3,4,5,6,9

HY 191 · HY 192 · HY 200 · HY 190 · HY 189

LOWER BASIN 'A' CL 1907 · UPPER BASIN 'A' CL 1904 · BASIN 'D' · BASIN 'E' · BASIN 'H'

Steeprock Lake · Dismal L. · Strawhat L. · Tuft L. · Bigger L. · Margaret Lake · Marsh · Snow · Icy · Able · Fotheringham · Murmish

RAWN RESERVOIR

N Pt. HW 724 · S.Pt. HW 724 · HW 723 · HW 725

Subject to Section 30 of the Mining Act

PRESENT LIMITS OF SUBDIVIDED OR DEVELOPED AREA.

ATIKOKAN SUBDIVISION — NO STAKING ALLOWED

TRANS-CANADA HIGHWAY · ONTARIO HYDRO · CANADIAN NATIONAL RAILWAY · TWIN CITY GAS CO. · BOYD

STEEPROCK LAKE G-560

SABAWI LAKE G-554

THE INFORMATION THAT APPEARS ON THIS MAP HAS BEEN COMPILED FROM VARIOUS SOURCES, AND ACCURACY IS NOT GUARANTEED. THOSE WISHING TO STAKE MINING CLAIMS SHOULD CONSULT WITH THE MINING RECORDER, MINISTRY OF NORTHERN DEVELOPMENT AND MINES, FOR ADDITIONAL INFORMATION ON THE STATUS OF THE LANDS SHOWN HEREON.

LEGEND

- HIGHWAY AND RELATED
- OTHER ROADS
- TRAILS
- SURVEYED LINES
  - TOWNSHIP, BASE LINE, INDIAN RESERVE
  - LOTS, MINING CLAIMS, PARCELS, SURVEY
- RAILWAYS AND RIGHT OF WAY
- UTILITY LINES
- NON-PERENNIAL STREAM
- FLOODING OR FLUCTUATING WATER LEVEL LINE
- SUBDIVISION OR CONDOMINIUM
- RESERVATIONS
- ORIGINAL SHORELINE
- MARSH OR MUSKEG
- MINES
- TRAVERSE MONUMENT

'Summer Resort' Locations Not Open For Staking Sec.31(c)

DISPOSITION OF CROWN LANDS

TYPE OF DOCUMENT	SYMBOL
PATENT, SURFACE & MINING RIGHTS	
" , SURFACE RIGHTS ONLY	
" , MINING RIGHTS ONLY	
LEASE, SURFACE & MINING RIGHTS	
" , SURFACE RIGHTS ONLY	
" , MINING RIGHTS ONLY	
LICENCE OF OCCUPATION	
ORDER-IN-COUNCIL	OC
RESERVATION	R
CANCELLED	X
SAND & GRAVEL	G

R3 SEC. 36 – M.& S.R. WITHDRAWN SEE SAWHILL BAY

NOTE MINING RIGHTS IN PARCELS PATENTED PRIOR TO MAY 6, 1913, VESTED IN ORIGINAL PATENTEE BY THE PUBLIC LANDS ACT, R.S.O. 1970 CHAP. 380, SEC. 63, SUBSEC. 1.

P4 SECTION 36 W TB 04/88 S.R.M.R. WITHDRAWN SEE SCHWENGER TWP LANDROLL

R5 Bona fide application under Public Lands Act Section 35 of The MINING ACT

R/S-SEC.36-ORDERNO.W-TB-04/89/S.R.O.MININGRIGHTS

SCALE: 1 INCH = 40 CHAINS

FEET 0 1000 2000 4000 6000 8000

METRES 0 200 1000 2000 (1 KM) (2 KM)

R1 [illegible] 3(a)

R7 Quarry Permit #25564 Sec.18(3) Anniversary-Dec.31 See Schwenger Landroll & Callback File

TOWNSHIP

SCHWENGER

M.N.R. ADMINISTRATIVE DISTRICT

ATIKOKAN

MINING DIVISION

THUNDER BAY

LAND TITLES / REGISTRY DIVISION

RAINY RIVER

Ministry of Natural Resources — Land Management Branch

Ontario

March 18, 1986

Date DECEMBER, 1981

Number G-574

Ontario Ministry of Natural Resources

Ministry of Northern Development and Mines

INDEX TO LAND DISPOSITION

PLAN
G-574

TOWNSHIP
SCHWENGER

M.N.R. ADMINISTRATIVE DISTRICT
FORT FRANCE

MINING DIVISION
THUNDER BAY

LAND TITLES / REGISTRY DIVISION
RAINY RIVER

Scale 1:20 000

Metres 1000 0 1000 2000

Feet 1000 0 1000 2000 3000 4000 5000 6000 7000 8000 9000 10000

Contour Interval 10 Metres

Map in Service Jun. 1/94. (1a)

AREAS WITHDRAWN FROM DISPOSITION

MRO - Mining Rights Only
SRO - Surface Rights Only
M + S - Mining and Surface Rights

Description	Order No.	Date	Disposition	File
(R) MINING & SURFACE RIGHTS WITHDRAWN FROM STAKING OEDER W-TB-04/89 NCR				
R2	"	"	"	"
R3	"	"	"	"
R4	"	"	"	"
R5	"	"	"	"
R6	"	"	"	"
R7 PENDING APPLICATION TO DEVELOP WATER POWER				
R8 MINING AND SURFACE RIGHTS WITHDRAWN FROM STAKING ORDER W TB 04/88 NWR.				
R9 QUARRY PERMIT BEDROCK				

SYMBOLS

Boundary
Township, Meridian, Baseline
Road allowance; surveyed
shoreline
Lot/Concession; surveyed
unsurveyed
Parcel; surveyed
unsurveyed
Right-of-way; road
railway
utility
Reservation
Cliff, Pit, Pile
Contour
Interpolated
Approximate
Depression
Control point (horizontal)
Flooded land
Mine head frame
Pipeline (above ground)
Railway; single track
double track
abandoned
Road; highway, county, township
access
trail, bush
Shoreline (original)
Transmission line
Wooded area

DISPOSITION OF CROWN LANDS

Patent
Surface & Mining Rights
Surface Rights Only
Mining Rights Only
Lease
Surface & Mining Rights
Surface Rights Only
Mining Rights Only
Licence of Occupation
Order-in-Council OC
Cancelled
Reservation
Sand & Gravel

NOTICE:
The information that appears on this map has been compiled from various sources, and accuracy is not guaranteed. Those wishing to stake mining claims should consult with the Mining Recorder, Ministry of Northern Development and Mines, for additional information on the status of the lands shown hereon.

Map base and land disposition drafting by Surveys and Mapping Branch, Ministry of Natural Resources.

The disposition of land, location of lot fabric and parcel boundaries this index was compiled for administrative purposes only.

Ministry of Natural Resources
Ontario

Ministry of Northern Development and Mines

INDEX TO LAND DISPOSITION

PLAN
G-574

TOWNSHIP
SCHWENGER

M.N.R. ADMINISTRATIVE DISTRICT
FORT FRANCE
MINING DIVISION
THUNDER BAY
LAND TITLES/REGISTRY DIVISION
RAINY RIVER

Scale 1:20 000

Metres 1000 0 1000 2000

Feet 1000 0 1000 2000 3000 4000 5000 6000 7000 8000 9000 10000 Feet

Contour Interval 10 Metres

Map in Service Jun. 1/94. (a)

AREAS WITHDRAWN FROM DISPOSITION

MRO - Mining Rights Only
SRO - Surface Rights Only
M + S - Mining and Surface Rights

Description	Order No.	Date	Disposition	File
(R1) MINING &SURFACE RIGHTS WITHDRAWN FROM STAKING OEDER W-TB-04/89 NCR				
(R2)				
(R3)				
(R4)				
(R5)				
(R6)				
(R7) PENDING APPLICATION TO DEVELOP WATER POWER				
(R8) MINING AND SURFACE RIGHTS WITHDRAWN FROM STAKING ORDER W TB 04/88 NWR.				
(R9) QUARRY PERMIT BEDROCK				

SYMBOLS

Boundary
Township, Meridian, Baseline
Road allowance; surveyed
shoreline
Lot/Concession; surveyed
unsurveyed
Parcel; surveyed
unsurveyed
Right-of-way; road
railway
utility
Reservation
Cliff, Pit, Pile
Contour
Interpolated
Approximate
Depression
Control point (horizontal)
Flooded land
Mine head frame
Pipeline (above ground)
Railway; single track
double track
abandoned
Road; highway, county, township
access
trail, bush
Shoreline (original)
Transmission line
Wooded area

DISPOSITION OF CROWN LANDS

Patent
Surface & Mining Rights
Surface Rights Only
Mining Rights Only
Lease
Surface & Mining Rights
Surface Rights Only
Mining Rights Only
Licence of Occupation
Order-in-Council
Cancelled
Reservation
Sand & Gravel

DATE OF ISSUE
NOV 13 1998
PROVINCIAL RECORDS OFFICE - SUDBURY

NOTICE:
The information that appears on this map has been compiled from various sources, and accuracy is not guaranteed. Those wishing to stake mining claims should consult with the Mining Recorder, Ministry of Northern Development and Mines, for additional information on the status of the lands shown hereon.

Map base and land disposition drafting by Surveys and Mapping Branch, Ministry of Natural Resources.

The disposition of land, location of lot fabric and parcel boundaries on this index was compiled for administrative purposes only.

SMD 574

93 05

G-574 SCHWENGER TWP. G-574

2364

THE TOWNSHIP OF SCHWENGER

DISTRICT OF RAINY RIVER

FORT FRANCES MINING DIVISION

SCALE: 1-INCH=40 CHAINS

LEGEND

PATENTED LAND	P
CROWN LAND SALE	C.S.
LEASES	L
LOCATED LAND	Loc.
LICENSE OF OCCUPATION	L.O.
MINING RIGHTS ONLY	M.R.O.
SURFACE RIGHTS ONLY	S.R.O.
ROADS	
IMPROVED ROADS	
KING'S HIGHWAYS	
RAILWAYS	
POWER LINES	
MARSH OR MUSKEG	
MINES	
CANCELLED	C.

NOTES

400' Reserve to Dept. of Lands & Forests shown thus:

L.O. 7017 Caland Ore Co. Ltd. for purposes incidental to the development of an Iron Mine.

① Withdrawn from Staking O.C. 23rd. Nov. 1950.

② Withdrawn from Staking O.C. 18th. Mar. 1952.

③ Withdrawn from Staking APR 3 1957

1956

RECEIVED
MAR 20 1956
FORT FRANCES
MINING DIVISION

PLAN NO. M.2364

DEPARTMENT OF MINES
ONTARIO

Freeborn Twp

Mc Caul Twp.

WITHDRAWN FROM STAKING MARCH 1952

WITHDRAWN FROM STAKING NOV 1950

Basin A FL.7017

Basin D L.O. 7017

Basin E

Basin H L.O. 7017

File 148649

Power Site

Snow L.

Abie L.

Icy L.

Strawhat L.

Dismal L.

Tuft L.

Rawn Reservoir

MARGARET LAKE

ATIKOKAN

N.Pt. HW.724

C.Pt. HW.724

S.Pt. HW.724

HW 723

HW 725

TUNNEL

ROAD ALLOWANCE

PATENTED

TELEPHONE LINE

REFERENCE

AREAS WITHDRAWN FROM DISPOSITION

S.R. – SURFACE RIGHTS M.R. – MINING RIGHTS

	Description	Order No.	Date	Disposition	File
(1)	Sec. 43	W.92/77	22/11/77	S R.	116325
(2)			3/4/57	S.R & M.R.	35731

P3148-11 registered as Plan Misc. 157 June 4/81 Land Registry office for Rainy River

SAND and GRAVEL

(1) GRAVEL PIT 'A', FILE 113758
(2) GRAVEL PIT 5, FILE 46026
(3) GRAVEL PIT 9, FILE 46026
(4) GRAVEL, FILE 116325
(5) GRAVEL, FILE 34187
(6) M.T.C. GRAVEL PIT 299
(Q) QUARRY PERMIT

THIS TOWNSHIP LIES WITHIN THE BOUNDARIES OF THE CORPORATION OF THE TOWNSHIP OF ATIKOKAN.

RECEIVED
THUNDER BAY MINING DIVISION
SEP 27 1984
AM 7|8|9|10|11|12|1|2|3|4|5|6 PM

RECEIVED
THUNDER BAY MINING DIVISION
RECEIVED
SEP 27 1984
AM 7|8|9|10|11|12|1|2|3|4|5|6 PM

STEEPROCK LAKE G-560

SABAWI LAKE G-554

FREEBORN TWP. G-570

McCAUL TWP. G-554

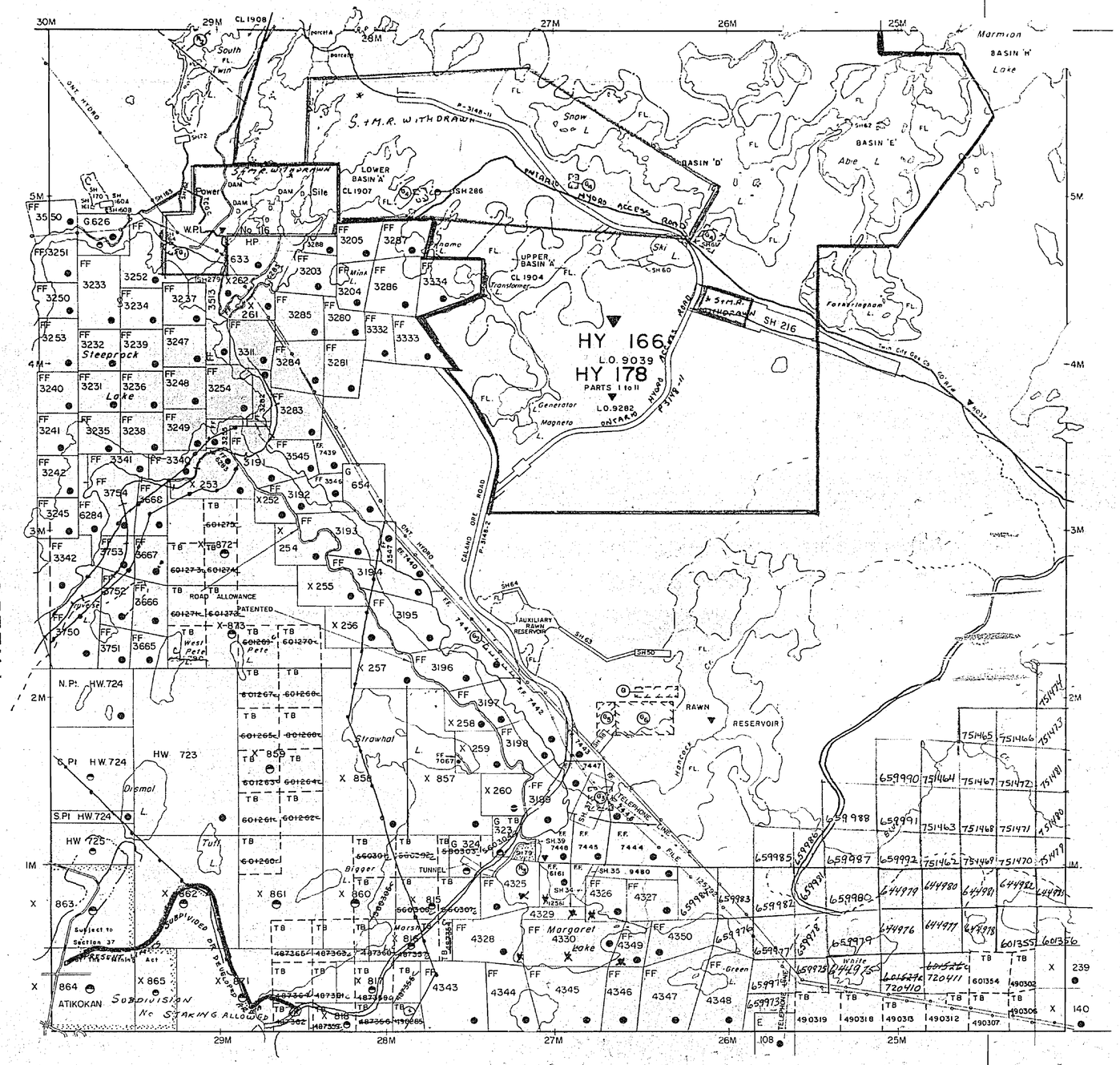
HY 166
L.O. 9039
HY 178
PARTS I to II
L.O. 9282
S.T.M.R. WITHDRAWN
LOWER BASIN 'A'
CL 1907
UPPER BASIN 'A'
CL 1904
BASIN 'D'
BASIN 'E'
BASIN 'H'
Marmion Lake
Snow L.
Abie L.
Foraysingham L.
Twin City Gas Co. Ice Road
SH 216
SH 60
SH 63
SH 50
SH 62
HW 723
HW 724
HW 725
Steeprock Lake
Margaret Lake
Bigger L.
Strowhal L.
Dismal L.
Tuft L.
Twin L.
Mink L.
Ski L.
Generator L.
Magnetic L.
Green L.
White L.
Power Site
W.P.L.
No. 116
RAWN RESERVOIR
AUXILIARY RAWN RESERVOIR
ATIKOKAN
Subject to Section 37 (1) Mines and Minerals Act
SUBDIVISION
No STAKING ALLOWED
SUBDIVIDED OR DEVELOPED AREA
ROAD ALLOWANCE
PATENTED
TELEPHONE LINE
TUNNEL
CALLAHAN OPE ROAD
ONT. HYDRO
ONTARIO HYDRO ACCESS ROAD
P3148-11
P3148-12
P3148-13
P3148-14
P3148-15
P3148-16
P3148-17
P3148-18
P3148-19
P3148-20
P3148-21
P3148-22
P3148-23
P3148-24
P3148-25
P3148-26
P3148-27
P3148-28
P3148-29
P3148-30
P3148-31
P3148-32
P3148-33
P3148-34
P3148-35
P3148-36
P3148-37
P3148-38
P3148-39
P3148-40
P3148-41
P3148-42
P3148-43
P3148-44
P3148-45
P3148-46
P3148-47
P3148-48
P3148-49
P3148-50

STEEPROCK LAKE G-560

SABAWI LAKE G-554

FREEBORN TWP. G-570

McCAUL TWP. G-554

STEEPROCK LAKE G-560

SABAWI LAKE G-554

RECEIVED THUNDER BAY MINING DIVISION

LEGEND

- HIGHWAY AND ROUTE No.
- OTHER ROADS
- TRAILS
- SURVEYED LINES
  - TOWNSHIPS, BASE LINES ETC.
  - LOTS, MINING CLAIMS, PARCELS, ETC.
- UNSURVEYED LINES
  - LOT LINES
  - PARCEL BOUNDARY
  - MINING CLAIMS ETC.
- RAILWAY AND RIGHT OF WAY
- UTILITY LINES
- NON-PERENNIAL STREAM
- FLOODING OR FLOODING RIGHTS
- SUBDIVISION OR COMPOSITE PLAN
- RESERVATIONS
- ORIGINAL SHORELINE
- MARSH OR MUSKEG
- MINES
- TRAVERSE MONUMENT

DISPOSITION OF CROWN LANDS

TYPE OF DOCUMENT	SYMBOL
PATENT, SURFACE & MINING RIGHTS	●
" SURFACE RIGHTS ONLY	◑
" MINING RIGHTS ONLY	◐
LEASE, SURFACE & MINING RIGHTS	■
" SURFACE RIGHTS ONLY	◨
" MINING RIGHTS ONLY	◧
LICENCE OF OCCUPATION	▼
ORDER-IN-COUNCIL	OC
RESERVATION	(R)
CANCELLED	(X)
SAND & GRAVEL	(S)

R3 SEC. 36 – M. & S.R. WITHDRAWN SEE SAWHILL BAY

NOTE: MINING RIGHTS IN PARCELS PATENTED PRIOR TO MAY 6, 1913, VESTED IN ORIGINAL PATENTEE BY THE PUBLIC LANDS ACT, R.S.O. 1970, CHAP. 380, SEC. 63, SUBSEC. 1.

R4 SECTION 36 W TB 04/88 S.R. M.R. WITHDRAWN SEE SCHWENGER TWP LANDROLL

R5 Bonafide application under Public Lands Act Section 38b of The MINING ACT

R/6-SEC.36-ORDER NO. W-TB-04/89/S.R.O. MINING RIGHTS

SCALE: 1 INCH = 40 CHAINS

FEET 0 1000 2000 4000 6000 8000

METRES 0 200 1000 2000 (1 KM) (2 KM)

TOWNSHIP

SCHWENGER

M.N.R. ADMINISTRATIVE DISTRICT

ATIKOKAN

MINING DIVISION

THUNDER BAY

LAND TITLES / REGISTRY DIVISION

RAINY RIVER

Ministry of Natural Resources — Land Management Branch

Ontario

March 18, 1986.

Date DECEMBER, 1981

Number **G-574**

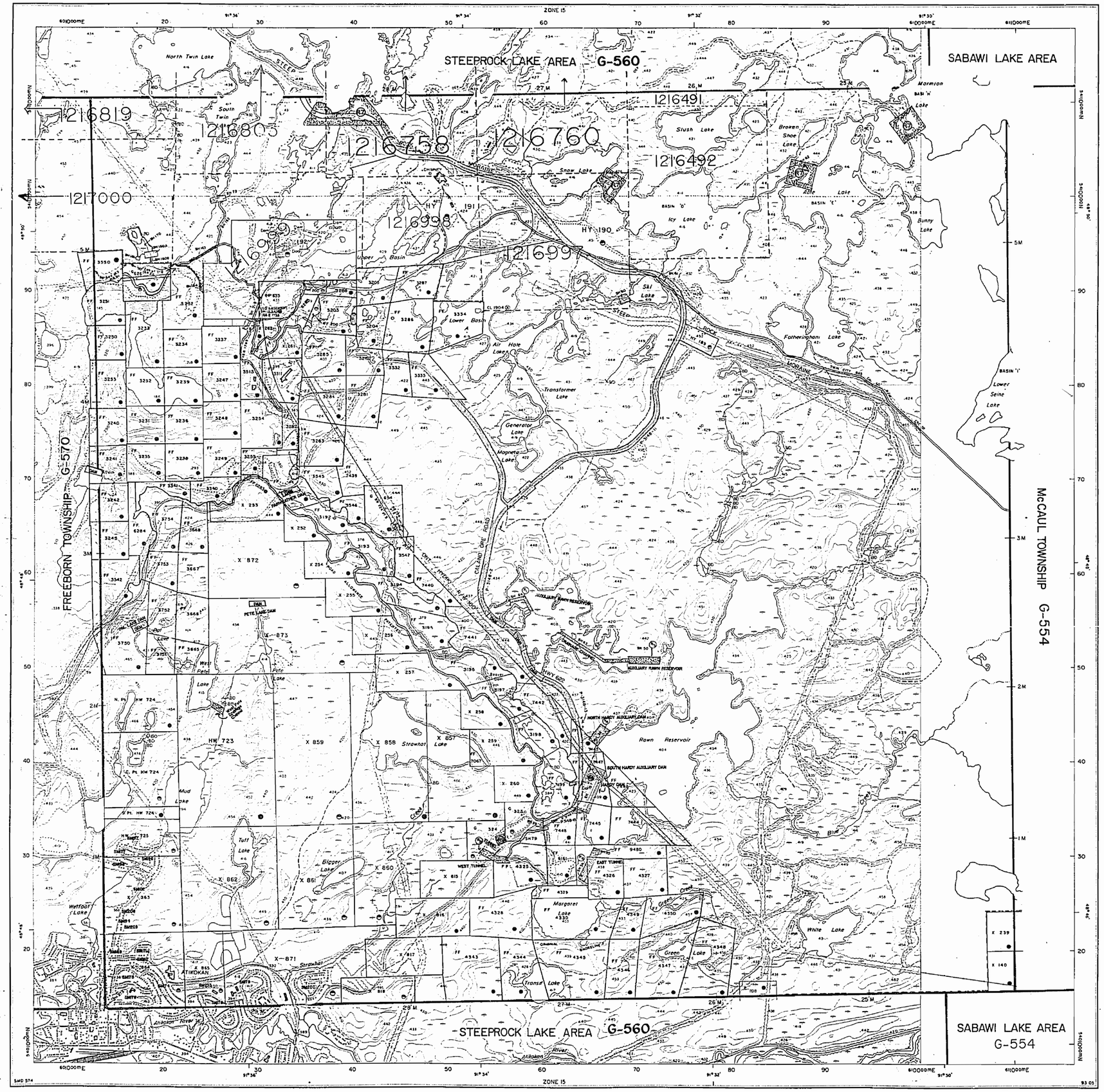
STEEPROCK LAKE AREA G-560
SABAWI LAKE AREA
STEEPROCK LAKE AREA G-560
SABAWI LAKE AREA G-554
FREEBORN TOWNSHIP G-570
McCAUL TOWNSHIP G-554
ATIKOKAN
North Twin Lake
South Twin Lake
Slush Lake
Broken Shoe Lake
Snow Lake
Icy Lake
Bunny Lake
Mormon Bay 'A' Lake
Mormon Bay 'B' Lake
Mormon Bay 'C' Lake
Mormon Bay 'D' Lake
Mormon Bay 'E' Lake
Mormon Bay 'F' Lake
Mormon Bay 'G' Lake
Mormon Bay 'H' Lake
Mormon Bay 'I' Lake
Upper Basin
Lower Basin
Air Hole Lake
Transformer Lake
Generator Lake
Magnetic Lake
Fotheringham Lake
Ski Lake
Lower Seine Lake
Rown Reservoir
Strawhat Lake
Mud Lake
Tuft Lake
Bigger Lake
Wetfoot Lake
Margaret Lake
Green Lake
White Lake
Blue
Transit Lake
Atikokan River
Pete Lake
West Pete Lake
Pete Lake Dam
Diversion Lake
Auxiliary Dam Reservoir
North Hardy Auxiliary Dam
South Hardy Auxiliary Dam
Hardy Dam
Hardy Lake
Hardy Reservoir
Hardy Lake Dam
Steeprock Lake Dam
Steeprock Lake
Steeprock Lake Reservoir
Hardy Lake Reservoir
Hardy Lake Diversion
Hardy Lake Diversion Dam
Hardy Lake Diversion Reservoir
Hardy Lake Diversion Dam Reservoir
Hardy Lake Diversion Dam Lake
Hardy Lake Diversion Dam Lake Reservoir
Hardy Lake Diversion Dam Lake Dam
Hardy Lake Diversion Dam Lake Dam Reservoir
Hardy Lake Diversion Dam Lake Dam Lake
Hardy Lake Diversion Dam Lake Dam Lake Reservoir
Hardy Lake Diversion Dam Lake Dam Lake Dam
Hardy Lake Diversion Dam Lake Dam Lake Dam Reservoir
Hardy Lake Diversion Dam Lake Dam Lake Dam Lake
Hardy Lake Diversion Dam Lake Dam Lake Dam Lake Reservoir
Hardy Lake Diversion Dam Lake Dam Lake Dam Lake Dam
Hardy Lake Diversion Dam Lake Dam Lake Dam Lake Dam Reservoir
Hardy Lake Diversion Dam Lake Dam Lake Dam Lake Dam Lake
Hardy Lake Diversion Dam Lake Dam Lake Dam Lake Dam Lake Reservoir
Hardy Lake Diversion Dam Lake Dam Lake Dam Lake Dam Lake Dam
Hardy Lake Diversion Dam Lake Dam Lake Dam Lake Dam Lake Dam Reservoir
Hardy Lake Diversion Dam Lake Dam Lake Dam Lake Dam Lake Dam Lake
Hardy Lake Diversion Dam Lake Dam Lake Dam Lake Dam Lake Dam Lake Reservoir
Hardy Lake Diversion Dam Lake Dam Lake Dam Lake Dam Lake Dam Lake Dam
Hardy Lake Diversion Dam Lake Dam Lake Dam Lake Dam Lake Dam Lake Dam Reservoir
Hardy Lake Diversion Dam Lake Dam Lake Dam Lake Dam Lake Dam Lake Dam Lake
Hardy Lake Diversion Dam Lake Dam Lake Dam Lake Dam Lake Dam Lake Dam Lake Reservoir
Hardy Lake Diversion Dam Lake Dam Lake Dam Lake Dam Lake Dam Lake Dam Lake Dam
Hardy Lake Diversion Dam Lake Dam Lake Dam Lake Dam Lake Dam Lake Dam Lake Dam Reservoir
Hardy Lake Diversion Dam Lake Dam Lake Dam Lake Dam Lake Dam Lake Dam Lake Dam Lake
Hardy Lake Diversion Dam Lake Dam Lake Dam Lake Dam Lake Dam Lake Dam Lake Dam Lake Reservoir
Hardy Lake Diversion Dam Lake Dam Lake Dam Lake Dam Lake Dam Lake Dam Lake Dam Lake Dam
Hardy Lake Diversion Dam Lake Dam Lake Dam Lake Dam Lake Dam Lake Dam Lake Dam Lake Dam Reservoir
Hardy Lake Diversion Dam Lake Dam Lake Dam Lake Dam Lake Dam Lake Dam Lake Dam Lake Dam Lake
Hardy Lake Diversion Dam Lake Dam Lake Dam Lake Dam Lake Dam Lake Dam Lake Dam Lake Dam Lake Reservoir
Hardy Lake Diversion Dam Lake Dam Lake Dam Lake Dam Lake Dam Lake Dam Lake Dam Lake Dam Lake Dam
Hardy Lake Diversion Dam Lake Dam Lake Dam Lake Dam Lake Dam Lake Dam Lake Dam Lake Dam Lake Dam Reservoir
Hardy Lake Diversion Dam Lake Dam Lake Dam Lake Dam Lake Dam Lake Dam Lake Dam Lake Dam Lake Dam Lake
Hardy Lake Diversion Dam Lake Dam Lake Dam Lake Dam Lake Dam Lake Dam Lake Dam Lake Dam Lake Dam Lake Reservoir
Hardy Lake Diversion Dam Lake Dam Lake Dam Lake Dam Lake Dam Lake Dam Lake Dam Lake Dam Lake Dam Lake Dam
Hardy Lake Diversion Dam Lake Dam Lake Dam Lake Dam Lake Dam Lake Dam Lake Dam Lake Dam Lake Dam Lake Dam Reservoir
Hardy Lake Diversion Dam Lake Dam Lake Dam Lake Dam Lake Dam Lake Dam Lake Dam Lake Dam Lake Dam Lake Dam Lake
Hardy Lake Diversion Dam Lake Dam Lake Dam Lake Dam Lake Dam Lake Dam Lake Dam Lake Dam Lake Dam Lake Dam Lake Reservoir
Hardy Lake Diversion Dam Lake Dam Lake Dam Lake Dam Lake Dam Lake Dam Lake Dam Lake Dam Lake Dam Lake Dam Lake Dam
Hardy Lake Diversion Dam Lake Dam Lake Dam Lake Dam Lake Dam Lake Dam Lake Dam Lake Dam Lake Dam Lake Dam Lake Dam Reservoir
Hardy Lake Diversion Dam Lake Dam Lake Dam Lake Dam Lake Dam Lake Dam Lake Dam Lake Dam Lake Dam Lake Dam Lake Dam Lake
Hardy Lake Diversion Dam Lake Dam Lake Dam Lake Dam Lake Dam Lake Dam Lake Dam Lake Dam Lake Dam Lake Dam Lake Dam Lake Reservoir
Hardy Lake Diversion Dam Lake Dam Lake Dam Lake Dam Lake Dam Lake Dam Lake Dam Lake Dam Lake Dam Lake Dam Lake Dam Lake Dam
Hardy Lake Diversion Dam Lake Dam Lake Dam Lake Dam Lake Dam Lake Dam Lake Dam Lake Dam Lake Dam Lake Dam Lake Dam Lake Dam Reservoir
Hardy Lake Diversion Dam Lake Dam Lake Dam Lake Dam Lake Dam Lake Dam Lake Dam Lake Dam Lake Dam Lake Dam Lake Dam Lake Dam Lake
Hardy Lake Diversion Dam Lake Dam Lake Dam Lake Dam Lake Dam Lake Dam Lake Dam Lake Dam Lake Dam Lake Dam Lake Dam Lake Dam Lake Reservoir
Hardy Lake Diversion Dam Lake Dam Lake Dam Lake Dam Lake Dam Lake Dam Lake Dam Lake Dam Lake Dam Lake Dam Lake Dam Lake Dam Lake Dam
Hardy Lake Diversion Dam Lake Dam Lake Dam Lake Dam Lake Dam Lake Dam Lake Dam Lake Dam Lake Dam Lake Dam Lake Dam Lake Dam Lake Dam Reservoir
Hardy Lake Diversion Dam Lake Dam Lake Dam Lake Dam Lake Dam Lake Dam Lake Dam Lake Dam Lake Dam Lake Dam Lake Dam Lake Dam Lake Dam Lake
Hardy Lake Diversion Dam Lake Dam Lake Dam Lake Dam Lake Dam Lake Dam Lake Dam Lake Dam Lake Dam Lake Dam Lake Dam Lake Dam Lake Dam Lake Reservoir
Hardy Lake Diversion Dam Lake Dam Lake Dam Lake Dam Lake Dam Lake Dam Lake Dam Lake Dam Lake Dam Lake Dam Lake Dam Lake Dam Lake Dam Lake Dam
Hardy Lake Diversion Dam Lake Dam Lake Dam Lake Dam Lake Dam Lake Dam Lake Dam Lake Dam Lake Dam Lake Dam Lake Dam Lake Dam Lake Dam Lake Dam Reservoir
Hardy Lake Diversion Dam Lake Dam Lake Dam Lake Dam Lake Dam Lake Dam Lake Dam Lake Dam Lake Dam Lake Dam Lake Dam Lake Dam Lake Dam Lake Dam Lake
Hardy Lake Diversion Dam Lake Dam Lake Dam Lake Dam Lake Dam Lake Dam Lake Dam Lake Dam Lake Dam Lake Dam Lake Dam Lake Dam Lake Dam Lake Dam Lake Reservoir
Hardy Lake Diversion Dam Lake Dam Lake Dam Lake Dam Lake Dam Lake Dam Lake Dam Lake Dam Lake Dam Lake Dam Lake Dam Lake Dam Lake Dam Lake Dam Lake Dam
Hardy Lake Diversion Dam Lake Dam Lake Dam Lake Dam Lake Dam Lake Dam Lake Dam Lake Dam Lake Dam Lake Dam Lake Dam Lake Dam Lake Dam Lake Dam Lake Dam Reservoir
Hardy Lake Diversion Dam Lake Dam Lake Dam Lake Dam Lake Dam Lake Dam Lake Dam Lake Dam Lake Dam Lake Dam Lake Dam Lake Dam Lake Dam Lake Dam Lake Dam Lake
Hardy Lake Diversion Dam Lake Dam Lake Dam Lake Dam Lake Dam Lake Dam Lake Dam Lake Dam Lake Dam Lake Dam Lake Dam Lake Dam Lake Dam Lake Dam Lake Dam Lake Reservoir
Hardy Lake Diversion Dam Lake Dam Lake Dam Lake Dam Lake Dam Lake Dam Lake Dam Lake Dam Lake Dam Lake Dam Lake Dam Lake Dam Lake Dam Lake Dam Lake Dam Lake Dam
Hardy Lake Diversion Dam Lake Dam Lake Dam Lake Dam Lake Dam Lake Dam Lake Dam Lake Dam Lake Dam Lake Dam Lake Dam Lake Dam Lake Dam Lake Dam Lake Dam Lake Dam Reservoir
Hardy Lake Diversion Dam Lake Dam Lake Dam Lake Dam Lake Dam Lake Dam Lake Dam Lake Dam Lake Dam Lake Dam Lake Dam Lake Dam Lake Dam Lake Dam Lake Dam Lake Dam Lake
Hardy Lake Diversion Dam Lake Dam Lake Dam Lake Dam Lake Dam Lake Dam Lake Dam Lake Dam Lake Dam Lake Dam Lake Dam Lake Dam Lake Dam Lake Dam Lake Dam Lake Dam Lake Reservoir
Hardy Lake Diversion Dam Lake Dam Lake Dam Lake Dam Lake Dam Lake Dam Lake Dam Lake Dam Lake Dam Lake Dam Lake Dam Lake Dam Lake Dam Lake Dam Lake Dam Lake Dam Lake Dam
Hardy Lake Diversion Dam Lake Dam Lake Dam Lake Dam Lake Dam Lake Dam Lake Dam Lake Dam Lake Dam Lake Dam Lake Dam Lake Dam Lake Dam Lake Dam Lake Dam Lake Dam Lake Dam Reservoir
Hardy Lake Diversion Dam Lake Dam Lake Dam Lake Dam Lake Dam Lake Dam Lake Dam Lake Dam Lake Dam Lake Dam Lake Dam Lake Dam Lake Dam Lake Dam Lake Dam Lake Dam Lake Dam Lake
Hardy Lake Diversion Dam Lake Dam Lake Dam Lake Dam Lake Dam Lake Dam Lake Dam Lake Dam Lake Dam Lake Dam Lake Dam Lake Dam Lake Dam Lake Dam Lake Dam Lake Dam Lake Dam Lake Reservoir
Hardy Lake Diversion Dam Lake Dam Lake Dam Lake Dam Lake Dam Lake Dam Lake Dam Lake Dam Lake Dam Lake Dam Lake Dam Lake Dam Lake Dam Lake Dam Lake Dam Lake Dam Lake Dam Lake Dam
Hardy Lake Diversion Dam Lake Dam Lake Dam Lake Dam Lake Dam Lake Dam Lake Dam Lake Dam Lake Dam Lake Dam Lake Dam Lake Dam Lake Dam Lake Dam Lake Dam Lake Dam Lake Dam Lake Dam Reservoir
Hardy Lake Diversion Dam Lake

REFERENCE

AREAS WITHDRAWN FROM DISPOSITION

S.R. – SURFACE RIGHTS M.R. – MINING RIGHTS

	Description	Order No.	Date	Disposition	File
M_1	Sec. 43	W.92/77	22/11/77	S.R.	116325
M_2			3/4/57	S.R & M.R.	35731

P.3148-11 registered as Plan Misc. 157 June 4/81 Land Registry office for Rainy River

SAND and GRAVEL

- G_1 GRAVEL PIT 'A', FILE 113758
- G_2 GRAVEL PIT 5, FILE 46026
- G_3 GRAVEL PIT 9, FILE 46026
- G_4 GRAVEL, FILE 116325
- G_5 GRAVEL, FILE 34187
- G_6 M.T.C. GRAVEL PIT 299
- Q QUARRY PERMIT
- G_7 M.T.C. Gravel Pit 2A-35.

THIS TOWNSHIP LIES WITHIN THE BOUNDARIES OF THE CORPORATION OF THE TOWNSHIP OF ATIKOKAN.

STEEPROCK LAKE G-560

SABAWI LAKE G-554

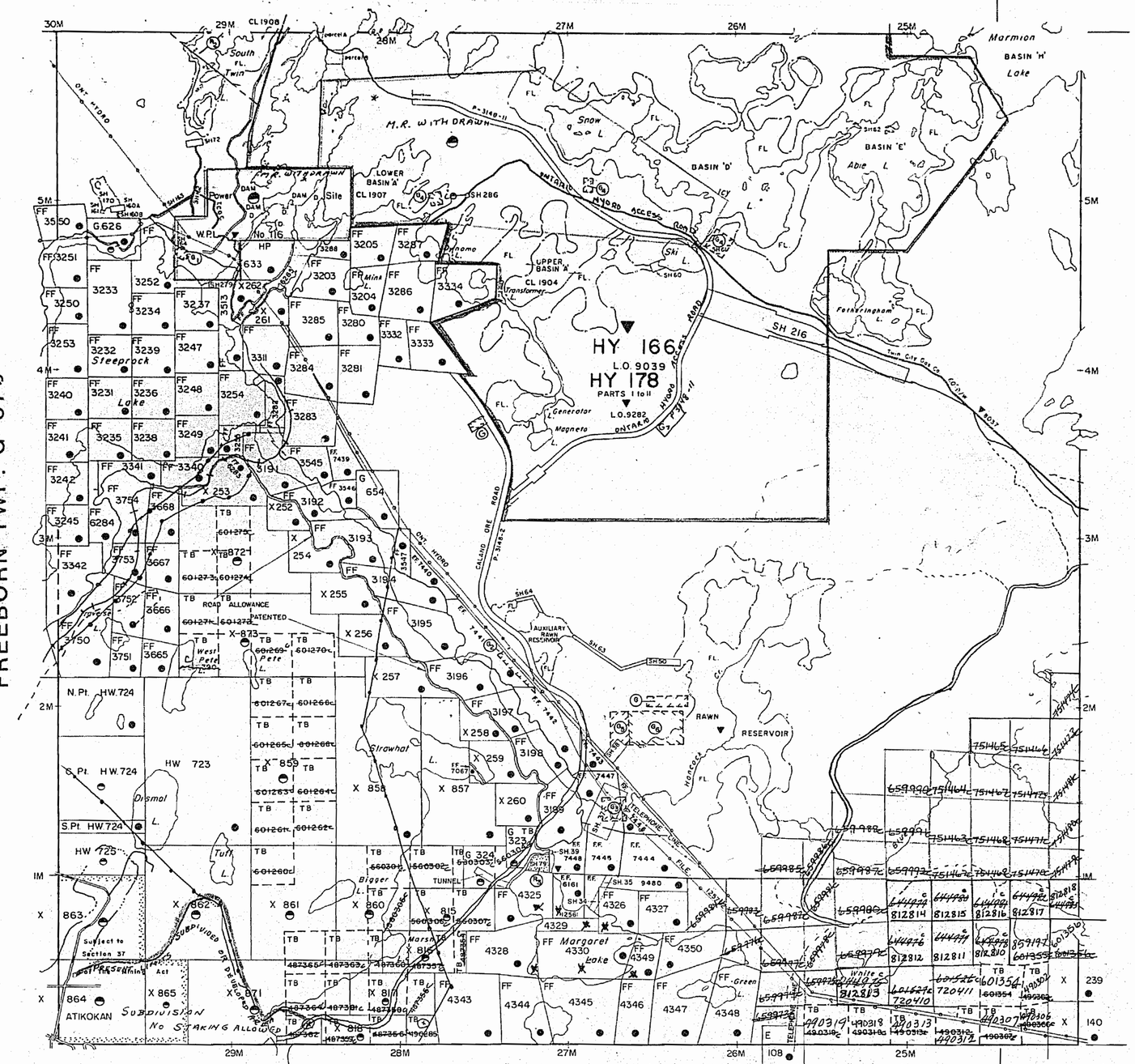

STEEPROCK LAKE G-560

SABAWI LAKE G-554

LEGEND

- HIGHWAY AND ROUTE No.
- OTHER ROADS
- TRAILS
- SURVEYED LINES: TOWNSHIPS, BASE LINES, ETC.
- LOTS, MINING CLAIMS, PARCELS, ETC.
- UNSURVEYED LINES: LOT LINES
- PARCEL BOUNDARY
- MINING CLAIMS ETC.
- RAILWAY AND RIGHT OF WAY
- UTILITY LINES
- NON-PERENNIAL STREAM
- FLOODING OR FLOODING RIGHTS
- SUBDIVISION OR COMPOSITE PLAN
- RESERVATIONS
- ORIGINAL SHORELINE
- MARSH OR MUSKEG
- MINES
- TRAVERSE MONUMENT

DISPOSITION OF CROWN LANDS

TYPE OF DOCUMENT	SYMBOL
PATENT, SURFACE & MINING RIGHTS	●
" , SURFACE RIGHTS ONLY	◑
" , MINING RIGHTS ONLY	◐
LEASE, SURFACE & MINING RIGHTS	■
" , SURFACE RIGHTS ONLY	◨
" , MINING RIGHTS ONLY	◧
LICENCE OF OCCUPATION	▼
ORDER-IN-COUNCIL	OC
RESERVATION	®
CANCELLED	⊗
SAND & GRAVEL	G

* See 36 - M & S.R. WITHDRAWN see Sawbill Bay Landroll

NOTE: MINING RIGHTS IN PARCELS PATENTED PRIOR TO MAY 6, 1913, VESTED IN ORIGINAL PATENTEE BY THE PUBLIC LANDS ACT, R.S.O. 1970, CHAP. 380, SEC. 63, SUBSEC 1.

SCALE: 1 INCH = 40 CHAINS

FEET 0 1000 2000 4000 6000 8000

METRES 0 200 1000 2000 (1 KM) (2 KM)

TOWNSHIP

SCHWENGER

M.N.R. ADMINISTRATIVE DISTRICT

ATIKOKAN

MINING DIVISION

THUNDER BAY

LAND TITLES / REGISTRY DIVISION

RAINY RIVER

Ontario Ministry of Natural Resources — Land Management Branch

MAY 10, 1982

Date DECEMBER, 1981

Number **G-574**

RECEIVED
THUNDER BAY
MINING DIVISION
'89 JUN 13 PM 2 02

STEEPROCK LAKE G-560

SABAWI LAKE
G-554

TWP. G-570

TWP. G-554

FREEBORN TWP.

McCAUL TWP.

LEGEND

- HIGHWAY AND ROUTE No.
- OTHER ROADS
- TRAILS
- SURVEYED LINES
  - TOWNSHIPS, BASE LINES ETC.
  - LOTS, MINING CLAIMS, PARCELS, ETC.
- UNSURVEYED LINES
  - LOT LINES
  - PARCEL BOUNDARY
  - MINING CLAIMS ETC.
- RAILWAY AND RIGHT OF WAY
- UTILITY LINES
- NON-PERENNIAL STREAM
- FLOODING OR FLOODING RIGHTS
- SUBDIVISION OR COMPOSITE PLAN
- RESERVATIONS
- ORIGINAL SHORELINE
- MARSH OR MUSKEG
- MINES
- TRAVERSE MONUMENT

DISPOSITION OF CROWN LANDS

TYPE OF DOCUMENT	SYMBOL
PATENT, SURFACE & MINING RIGHTS	
SURFACE RIGHTS ONLY	
MINING RIGHTS ONLY	
LEASE SURFACE & MINING RIGHTS	
SURFACE RIGHTS ONLY	
MINING RIGHTS ONLY	
LICENCE OF OCCUPATION	
ORDER-IN-COUNCIL	OC
RESERVATION	R
CANCELLED	C
SAND & GRAVEL	S

R3 SEC. 36 - M. & S.R. WITHDRAWN SEE SAWHILL BAY
NOTE MINING RIGHTS IN PARCELS PATENTED PRIOR TO MAY 6, 1913, VESTED IN ORIGINAL PATENTEE BY THE PUBLIC LANDS ACT, R.S.O. 1970 CHAP. 380, SEC. 63, SUBSEC 1
R4 SECTION 36 W TB 04/88 S.R.M.R. WITHDRAWN SEE SCHWENGER TWP LANDROLL
R5 Bona fide application under Public Lands Act Section 38 of The MINING ACT
R/6-SEC.36-ORDER NO. W-TB-04/89 S.R.O. MINING RIGHTS

SCALE: 1 INCH = 40 CHAINS

FEET 0 1000 2000 4000 6000 8000
METRES 0 200 1000 2000
(1 KM) (2 KM)

TOWNSHIP

SCHWENGER

M.N.R. ADMINISTRATIVE DISTRICT

ATIKOKAN

MINING DIVISION

THUNDER BAY

LAND TITLES / REGISTRY DIVISION

RAINY RIVER

Ministry of Natural Resources — Land Management Branch
Ontario
March 18, 1986

Date DECEMBER, 1981

Number G-574

STEEPROCK LAKE G-560

SABAWI LAKE
G-554

2364

SCHWENGER

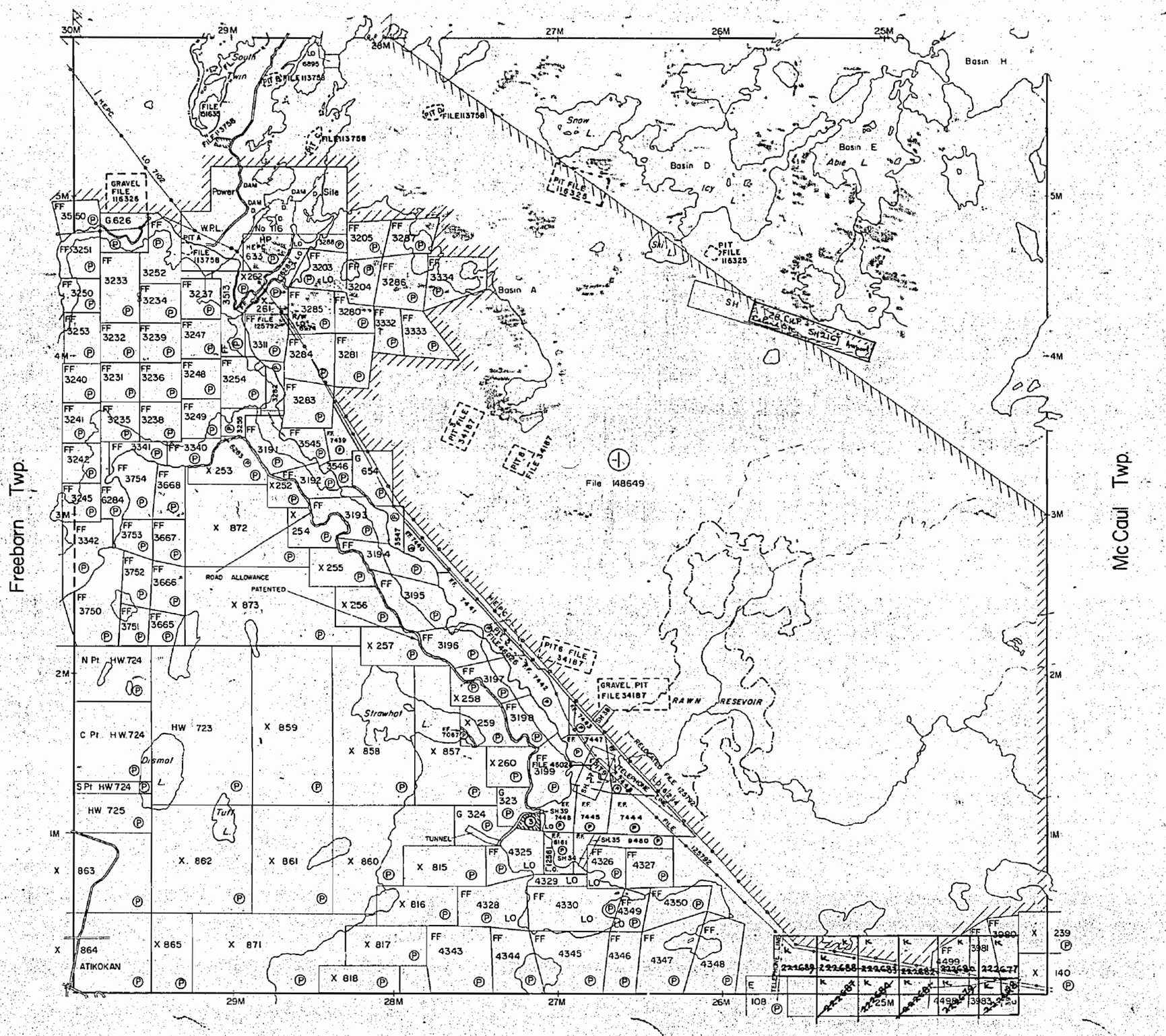

THE TOWNSHIP
OF

SCHWENGER

DISTRICT OF
RAINY RIVER

KENORA
MINING DIVISION

SCALE: 1-INCH=40 CHAINS

LEGEND

PATENTED LAND	(P)
CROWN LAND SALE	C.S.
LEASES	(L)
LOCATED LAND	Loc.
LICENSE OF OCCUPATION	L.O.
MINING RIGHTS ONLY	M.R.O.
SURFACE RIGHTS ONLY	S.R.O.
ROADS	
IMPROVED ROADS	
KING'S HIGHWAYS	
RAILWAYS	
POWER LINES	
MARSH OR MUSKEG	
MINES	
CANCELLED	C.

NOTES

400' Surface Rights Reservation around all lakes and rivers.

(1) Withdrawn from Staking OC. 23rd. Nov. 1950.

(3) Withdrawn from Staking APR. 3rd. 1957 F. 35731

This Twp. lies within boundaries of Corp'n. of the Twp. of Atikokan.

4/18/72.

1972

PLAN NO.- M.2364

DEPARTMENT OF MINES
— ONTARIO —

STEEPROCK LAKE G-560

SABAWI LAKE G-554

TWP. G-570

TWP. G-554

FREEBORN

McCAUL

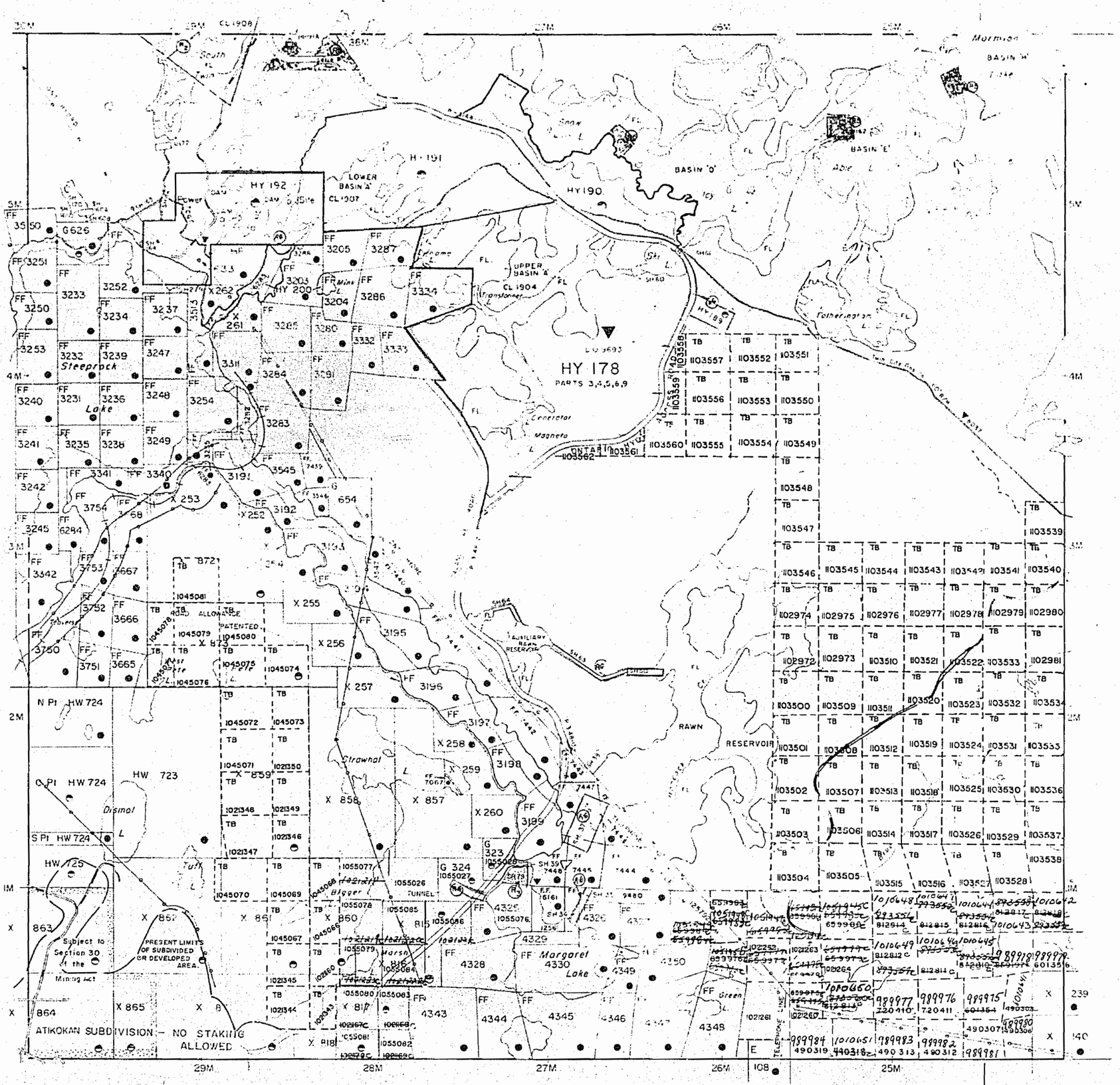

STEEPROCK LAKE G-560

SABAWI LAKE G-554

LEGEND

DISPOSITION OF CROWN LANDS

TYPE OF DOCUMENT	SYMBOL
PATENT, SURFACE & MINING RIGHTS	
SURFACE RIGHTS ONLY	
MINING RIGHTS ONLY	
LEASE, SURFACE & MINING RIGHTS	
SURFACE RIGHTS ONLY	
MINING RIGHTS ONLY	
LICENCE OF OCCUPATION	
ORDER-IN-COUNCIL	OC
RESERVATION	
CANCELLED	
SAND & GRAVEL	

R3 SEC 36 - M & S R WITHDRAWN SEE SAWHILL BAY

NOTE MINING RIGHTS ARE NOT STAKABLE PRIOR TO MAY 6 1982 AS THEY ARE RESERVED TO THE CROWN UNDER THE PUBLIC LANDS ACT R.S.O. 1980 CHAP 380 SEC 63, SUBSEC 1

R4 SECTION 36 W TB 04/88 S.R. M.R. WITHDRAWN SEE SCHWENGER TWP LANDROLL

RS Bookfile, application under Public Lands Act Section 35 of The MINING ACT

R/G-SEC.36-ORDER NO.W-TB-04/88/S.R.O.MINING RIGHTS

SCALE 1 INCH = 40 CHAINS

0 200 400 600 800 1000 2000 4000 6000 8000

(1 KM) (2 KM)

TOWNSHIP

SCHWENGER

M.N.R. ADMINISTRATIVE DISTRICT

ATIKOKAN

MINING DIVISION

THUNDER BAY

LAND TITLES / REGISTRY DIVISION

RAINY RIVER

Ministry of Natural Resources — Land Management Branch

Ontario

Date: DECEMBER, 1981

Number: **G-574**

STEEPROCK LAKE G-560

SABAWI LAKE G-554

FREEBORN TWP. G-570

McCAUL TWP. G-554

HY 178
PARTS 3,4,5,6,9
LO 9693

HY190 HY191 HY192 HY 200

LOWER BASIN 'A' CL1907
UPPER BASIN 'A' CL 1904
BASIN 'D'
BASIN 'E'
BASIN 'H'

Snow L.
Icy L.
Able L.
Marmish Lake
Fotheringham L.
Dismal L.
Trout L.
Strawhat L.
Margaret Lake
Steeprock Lake
Green L.

RAWN RESERVOIR
AUXILIARY RAWN RESERVOIR

ONTARIO HYDRO
CNR MAIN LINE
TELEPHONE LINE

HW 723
N Pt HW 724
S Pt HW 724
HW 725

ATIKOKAN SUBDIVISION — NO STAKING ALLOWED

Subject to Section 30 of the Mining Act

PRESENT LIMITS OF SUBDIVIDED OR DEVELOPED AREA

THE INFORMATION THAT APPEARS ON THIS MAP HAS BEEN COMPILED FROM VARIOUS SOURCES, AND ACCURACY IS NOT GUARANTEED. THOSE WISHING TO STAKE MINING CLAIMS SHOULD CONSULT WITH THE MINING RECORDER, MINISTRY OF NORTHERN DEVELOPMENT AND MINES, FOR ADDITIONAL INFORMATION ON THE STATUS OF THE LANDS SHOWN HEREON.

LEGEND

- HIGHWAY AND ROUTE No.
- OTHER ROADS
- TRAILS
- SURVEYED LINES
  - TOWNSHIPS, BASE LINES ETC.
  - LOTS, MINING CLAIMS, PARCELS ETC.
- UNSURVEYED LINES
  - LOT LINES
  - PARCEL BOUNDARY
  - MINING CLAIMS ETC.
- RAILWAY AND RIGHT OF WAY
- UTILITY LINES
- NON PERENNIAL STREAM
- FLOODING OR FLOODING RIGHTS
- SUBDIVISION OR COMPOSITE PLAN
- RESERVATIONS
- ORIGINAL SHORELINE
- MARSH OR MUSKEG
- MINES
- TRAVERSE MONUMENT

'Summer Resort' Locations Not Open For Staking Sec.31(c)

DISPOSITION OF CROWN LANDS

TYPE OF DOCUMENT	SYMBOL
PATENT, SURFACE & MINING RIGHTS	●
" SURFACE RIGHTS ONLY	◒
" MINING RIGHTS ONLY	◒
LEASE, SURFACE & MINING RIGHTS	■
" SURFACE RIGHTS ONLY	■
" MINING RIGHTS ONLY	■
LICENCE OF OCCUPATION	▼
ORDER-IN-COUNCIL	OC
RESERVATION	⊕
CANCELLED	⊗
SAND & GRAVEL	Ⓢ

R3 SEC. 36 – M.& S.R. WITHDRAWN SEE SAWHILL BAY
NOTE: MINING RIGHTS IN PARCELS PATENTED PRIOR TO MAY 6, 1913, VESTED IN ORIGINAL PATENTEE BY THE PUBLIC LANDS ACT, R.S.O. 1970, CHAP. 380, SEC. 63, SUBSEC. 1.
R4 SECTION 36 W TB 04/88 S.R. M.R. WITHDRAWN SEE SCHWENGER TWP LANDROLL
R5 Portions application under Public Lands Act Section 3b of The MINING ACT
R/6-SEC.36-ORDER NO.W-TB-04/89/S.R.O.M.N.R.RIGHTS

SCALE: 1 INCH = 40 CHAINS

FEET: 0 1000 2000 4000 6000 8000
METRES: 0 200 1000 2000 (1 KM) (2 KM)

R7 Quarry Permit #25564 Sec.18(3) Anniversary-Dec.31
See Schwenger Landroll & Callback File

TOWNSHIP
SCHWENGER

M.N.R. ADMINISTRATIVE DISTRICT
ATIKOKAN

MINING DIVISION
THUNDER BAY

LAND TITLES / REGISTRY DIVISION
RAINY RIVER

Ministry of Natural Resources — Land Management Branch
Ontario

March 18, 1986.

Date: DECEMBER, 1981

Number: G-574

'91 FEB 12 AM 9 21
RECEIVED
THUNDER BAY DIVISION

STEEPROCK LAKE G-560

SABAWI LAKE G-554

FREEBORN TWP. G-570

McCAUL TWP. G-554

ATIKOKAN RIVER

STEEPROCK LAKE G-560

SABAWI LAKE G-554

LEGEND

- HIGHWAY AND ROUTE No.
- OTHER ROADS
- TRAILS
- SURVEYED LINES
  - TOWNSHIPS, BASE LINES ETC.
  - LOTS, MINING CLAIMS, PARCELS, ETC.
- UNSURVEYED LINES
  - LOT LINES
  - PARCEL BOUNDARY
  - MINING CLAIMS ETC.
- RAILWAY AND RIGHT OF WAY
- UTILITY LINES
- NON-PERENNIAL STREAM
- FLOODING OR FLOODING RIGHTS
- SUBDIVISION OF COMPOSITE PLAN
- RESERVATIONS
- ORIGINAL SHORELINE
- MARSH OR MUSKEG
- MINES
- TRAVERSE MONUMENT

LAND USE PERMITS FOR COMMERCIAL TOURISM OUTPOST CAMPS 'Summer Resort' Locations Not Open For Staking Sec.39(c)

DISPOSITION OF CROWN LANDS

TYPE OF DOCUMENT	SYMBOL
PATENT, SURFACE & MINING RIGHTS	
" , SURFACE RIGHTS ONLY	
" , MINING RIGHTS ONLY	
LEASE, SURFACE & MINING RIGHTS	
" SURFACE RIGHTS ONLY	
" MINING RIGHTS ONLY	
LICENCE OF OCCUPATION	
ORDER-IN-COUNCIL	OC
RESERVATION	R
CANCELLED	
SAND & GRAVEL	S

R3 SEC. 36 – M. & S.R. WITHDRAWN SEE SAWHILL BAY

NOTE MINING RIGHTS IN PARCELS PATENTED PRIOR TO MAY 6, 1913, VESTED IN ORIGINAL PATENTEE BY THE PUBLIC LANDS ACT, R.S.O. 1970, CHAP. 380, SEC. 63, SUBSEC. 1

R4 SECTION 36 W TB 04/88 S.R. M.R. WITHDRAWN SEE SCHWENGER TWP LANDROLL

R5 Bonafide application under Public Lands Act Section 38 of The MINING ACT

R/6-SEC.36-ORDER NO.W-TB-04/89/S.R.O.M.M.NGRIGHTS

SCALE: 1 INCH = 40 CHAINS

FEET 0 1000 2000 4000 6000 8000

METRES 0 200 1000 2000 (1 KM.) (2 KM.)

R1 FEN.SEC.3(8)

R7 Quarry Permit #25564 Sec.18(3) Anniversary-Dec.31

See Schwenger Landroll & Callback File

THE INFORMATION THAT APPEARS ON THIS MAP HAS BEEN COMPILED FROM VARIOUS SOURCES, AND ACCURACY IS NOT GUARANTEED. THOSE WISHING TO STAKE MINING CLAIMS SHOULD CONSULT WITH THE MINING RECORDER, MINISTRY OF NORTHERN DEVELOPMENT AND MINES, FOR ADDITIONAL INFORMATION ON THE STATUS OF THE LANDS SHOWN HEREON.

TOWNSHIP

SCHWENGER

M.N.R. ADMINISTRATIVE DISTRICT

ATIKOKAN

MINING DIVISION

THUNDER BAY

LAND TITLES / REGISTRY DIVISION

RAINY RIVER

Ministry of Natural Resources — Land Management Branch

Ontario

March 18, 1986

Date DECEMBER, 1981

Number G-574

STEEPROCK LAKE G-560

SABAWI LAKE G-554

FREEBORN TWP. G-570

McCAUL TWP. G-554

ATIKOKAN RIVER

STEEPROCK LAKE G-560

SABAWI LAKE G-554

LEGEND

- HIGHWAY AND ROUTE No.
- OTHER ROADS
- TRAILS
- SURVEYED LINES:
  - TOWNSHIPS, BASE LINES, ETC
  - LOTS, MINING CLAIMS, PARCELS, ETC.
- UNSURVEYED LINES:
  - LOT LINES
  - PARCEL BOUNDARY
  - MINING CLAIMS ETC
- RAILWAY AND RIGHT OF WAY
- UTILITY LINES
- NON-PERENNIAL STREAM
- FLOODING OR FLOODING RIGHTS
- SUBDIVISION OR COMPOSITE PLAN
- RESERVATIONS
- ORIGINAL SHORELINE
- MARSH OR MUSKEG
- MINES
- TRAVERSE MONUMENT

LAND USE PERMITS FOR COMMERCIAL TOURISM OUTPOST CAMPS 'Summer Resort' Locations Not Open For Staking Sec.31(c)

DISPOSITION OF CROWN LANDS

TYPE OF DOCUMENT	SYMBOL
PATENT, SURFACE & MINING RIGHTS	●
" , SURFACE RIGHTS ONLY	◒
" , MINING RIGHTS ONLY	◓
LEASE, SURFACE & MINING RIGHTS	■
" , SURFACE RIGHTS ONLY	◪
" , MINING RIGHTS ONLY	◨
LICENCE OF OCCUPATION	▼
ORDER-IN-COUNCIL	OC
RESERVATION	®
CANCELLED	⊗
SAND & GRAVEL	⑤

R3 SEC. 36 — M.& S.R. WITHDRAWN SEE SAWHILL BAY

NOTE: MINING RIGHTS IN PARCELS PATENTED PRIOR TO MAY 6, 1913, VESTED IN ORIGINAL PATENTEE BY THE PUBLIC LANDS ACT, R.S.O. 1970, CHAP. 380, SEC. 63, SUBSEC 1.

R4 SECTION 36 W TB 04/88 S.R. M.R. WITHDRAWN SEE SCHWENGER TWP LANDROLL

R5 Bonl-fide application under Public Lands Act Section 31b of The MINING ACT

R/6-SEC.36-ORDERNO.W-TB-04/89/S.R.O.MININGRIGHTS

SCALE: 1 INCH = 40 CHAINS

FEET 0 1000 2000 4000 6000 8000

METRES 0 200 1000 (1 KM) 2000 (2 KM)

RI PEND.SEC.31(a)

R7 Quarry Permit #25564 Sec.118(3) Anniversary-Dec.31 (see Schwenger Landroll & Callback File)

THE INFORMATION THAT APPEARS ON THIS MAP HAS BEEN COMPILED FROM VARIOUS SOURCES, AND ACCURACY IS NOT GUARANTEED. THOSE WISHING TO STAKE MINING CLAIMS SHOULD CONSULT WITH THE MINING RECORDER, MINISTRY OF NORTHERN DEVELOPMENT AND MINES, FOR ADDITIONAL INFORMATION ON THE STATUS OF THE LANDS SHOWN HEREON.

TOWNSHIP

SCHWENGER

M.N.R. ADMINISTRATIVE DISTRICT

ATIKOKAN

MINING DIVISION

THUNDER BAY

LAND TITLES / REGISTRY DIVISION

RAINY RIVER

Ministry of Natural Resources — Land Management Branch

Ontario

March 18, 1986

Date DECEMBER, 1981

Number G-574

STEEPROCK LAKE G-560

SABAWI LAKE G-554

FREEBORN TWP. G-570

McCAUL TWP. G-554

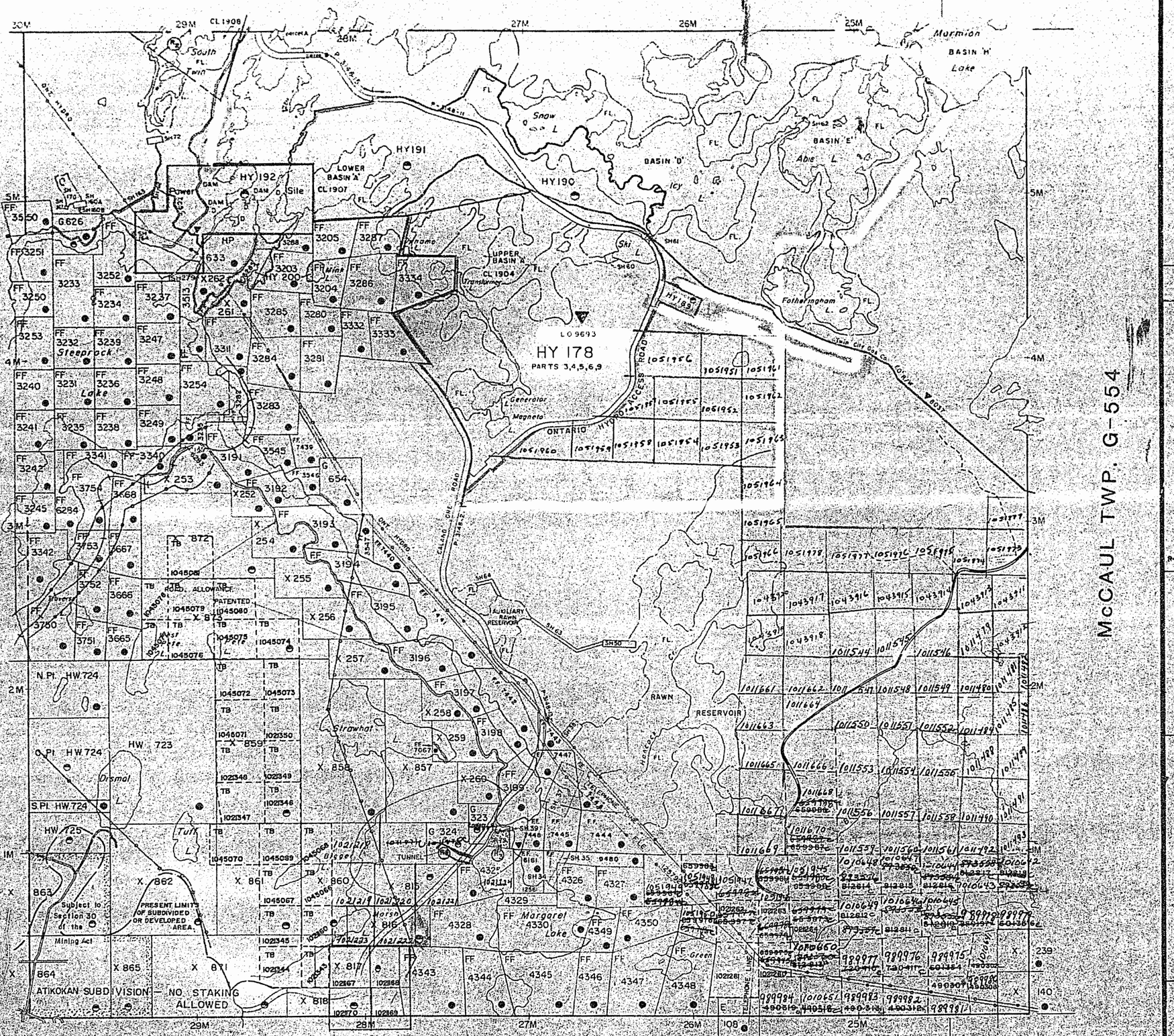

LEGEND

- HIGHWAY AND ROUTE No.
- OTHER ROADS
- TRAILS
- SURVEYED LINES
  - TOWNSHIPS, BASE LINES ETC.
  - LOTS, MINING CLAIMS, PARCELS, ETC.
- UNSURVEYED LINES
  - LOT LINES
  - PARCEL BOUNDARY
  - MINING CLAIMS ETC.
- RAILWAY AND RIGHT OF WAY
- UTILITY LINES
- NON PERENNIAL STREAM
- FLOODING OR FLOODING RIGHTS
- SUBDIVISION OR COMPOSITE PLAN
- RESERVATIONS
- ORIGINAL SHORELINE
- MARSH OR MUSKEG
- MINES
- TRAVERSE MONUMENT

DISPOSITION OF CROWN LANDS

TYPE OF DOCUMENT	SYMBOL
PATENT, SURFACE & MINING RIGHTS	●
SURFACE RIGHTS ONLY	○
MINING RIGHTS ONLY	●
LEASE, SURFACE & MINING RIGHTS	■
SURFACE RIGHTS ONLY	■
MINING RIGHTS ONLY	■
LICENCE OF OCCUPATION	▼
ORDER-IN-COUNCIL	OC
RESERVATION	R
CANCELLED	⊘
SAND & GRAVEL	G

SEC. 36 - M & S.R. WITHDRAWN SEE SAWHILL BAY.

NOTE: MINING RIGHTS IN PARCELS PATENTED PRIOR TO MAY 6, 1913 - VESTED IN ORIGINAL PATENTEE BY THE PUBLIC LANDS ACT, R.S.O. 1970, CHAP. 380, SEC. 63, SUBSEC. II

R4 SECTION 36 W TB 04/88 S.R. M.R. WITHDRAWN - SEE SCHWENGER TWP. LANDROLL

SCALE: 1 INCH = 40 CHAINS

FEET 0 1000 2000 4000 6000

METRES 0 500 1000 2000

(1 KM) (2 KM)

TOWNSHIP

SCHWENGER

M.N.R. ADMINISTRATIVE DISTRICT

ATIKOKAN

MINING DIVISION

THUNDER BAY

LAND TITLES / REGISTRY DIVISION

RAINY RIVER

Ministry of Natural Resources — Land Management Branch

Ontario

March 18, 1988

Date	Number
DECEMBER, 1981	G-574

RECEIVED
THUNDER BAY
1988 NOV 23 AM 10 02
LAND TITLES / REGISTRY DIVISION