

0-3360

DMAJ21 T1032

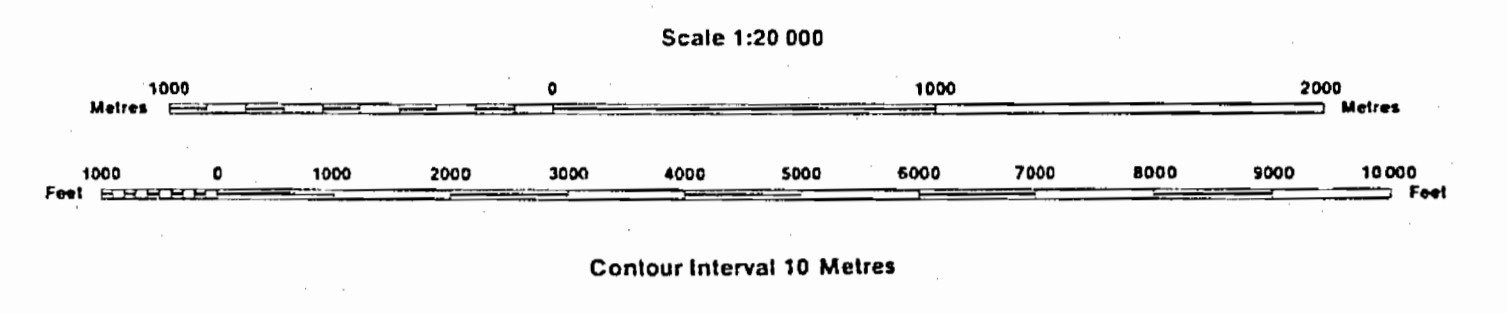
0-3360

INDEX TO LAND DISPOSITION

PLAN
 G-3360
 AREA

M.N.R. ADMINISTRATIVE DISTRICT
BLIND RIVER
 MINING DIVISION
SAULT STE. MARIE
 LAND TITLES/REGISTRY DIVISION
ALGOMA

SCOTT ISLAND



SYMBOLS

Boundary	
Township, Meridian, Baseline	—
Road allowance: surveyed	—
shoreline	—
Lot/Concession: surveyed	—
unsurveyed	—
Parcel: surveyed	—
unsurveyed	—
Right-of-way: road	—
railway	—
utility	—
Reservation	—
Cliff, Pt, Pile	—
Contour	—
Interpolated	—
Approximate	—
Depression	—
Control point (horizontal)	—
Flooded land	—
Mine head frame	—
Pipeline (above ground)	—
Railway: single track	—
double track	—
abandoned	—
Road: highway, county, township	—
access	—
trail, bush	—
Shoreline (original)	—
Transmission line	—
Wooded area	—

AREAS WITHDRAWN FROM DISPOSITION

MRO - Mining Rights Only				
SRO - Surface Rights Only				
M+S - Mining and Surface Rights				
Description	Order No.	Date	Disposition	File
② SEC 35	W-3-30/97 NER	23/12/97	M+S	199/50
② SEC 35	W-LL-P242/99 ONT	17/05/99	M+S	

NOTES


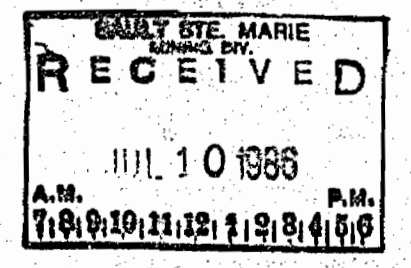
ISLANDS IN LAKE HURON ARE WITHDRAWN FROM STAKING. FILE - 58528

LAND UNDER THE WATERS OF LAKE HURON IS WITHDRAWN FROM STAKING BY ORDER IN COUNCIL DATED 30 APR. 1912

DISPOSITION OF CROWN LANDS

Patent	
Surface & Mining Rights	—
Surface Rights Only	—
Mining Rights Only	—
Lease	
Surface & Mining Rights	—
Surface Rights Only	—
Mining Rights Only	—
Licence of Occupation	—
Order-in-Council	—
Cancelled	—
Reservation	—
Sand & Gravel	—

THE INFORMATION THAT APPEARS ON THIS MAP HAS BEEN COMPILED FROM VARIOUS SOURCES, AND ACCURACY IS NOT GUARANTEED. THOSE WISHING TO STAKE MINING CLAIMS SHOULD CONSULT WITH THE MINING RECORDER, MINISTRY OF NORTHERN DEVELOPMENT AND MINES, FOR ADDITIONAL INFORMATION ON THE STATUS OF THE LANDS SHOWN HEREON.



0-3360

DMAJ21 T1032

0-3360