1102

S E W E L L

SUDBURY MINING DIVISION

Scale 40 Chains = 1 inch

FREY

REEVES

PORCUPINE MINING DIVISION

HILLARY

HENOGAMING

Sewell Creek

Crawford Lake

Nestor Lake

Crossover Lake

East Lake

Mist Lake

Robson Lake

Por. 75 C

Por. 10 C

Por. 9 C

DATE OF ISSUE
JAN 31 1942

M1102

5.62

1102

MELROSE TWP. M-861

FREY TWP. M-819

KEEFER TWP. M-290

REEVES TWP. M-1074

HILLARY TWP. M-286

KENOGAMING TWP. M-967

PHARAND TWP. M-306

THE TOWNSHIP OF SEWELL

DISTRICT OF SUDBURY

PORCUPINE MINING DIVISION

SCALE: 1-INCH = 40 CHAINS

LEGEND

PATENTED LAND	P.
CROWN LAND SALE	C.S.
LEASES.	L.
LOCATED LAND	Loc.
LICENSE OF OCCUPATION	L.O.
MINING RIGHTS ONLY	M.R.O.
SURFACE RIGHTS ONLY	S.R.O.
ROADS	
IMPROVED ROADS	
KING'S HIGHWAYS	
RAILWAYS	
POWER LINES	
MARSH OR MUSKEG	
MINES	
CANCELLED	C.

NOTES

400' surface rights reservation around all lakes & rivers.

Areas withdrawn from staking under Section 43 of the Mining Act (R.S.O. 1970).

	File	Date	Disposition
(43)	164564	7/6/72	S.R.O.
(43)	163006	17/1/73	S.R.O.
			S.R.O.

DATE OF ISSUE AUG 15 1974

PLAN NO.- M-1102

ONTARIO

MINISTRY OF NATURAL RESOURCES

SURVEYS AND MAPPING BRANCH

FREY TWP. M-819

MELROSE TWP. M-861

KEEFER TWP. M-290

HILLARY TWP. M-286

PHARAND TWP. M-306

KENOGAMING TWP. M-967

REEVES TWP. M-1074

PROJECTED LINE

THE TOWNSHIP OF

SEWELL

DISTRICT OF SUDBURY

PORCUPINE MINING DIVISION

SCALE: 1-INCH 40 CHAINS

LEGEND

PATENTED LAND	● or Ⓟ
CROWN LAND SALE	C.S.
LEASES	Ⓛ
LOCATED LAND	Loc.
LICENSE OF OCCUPATION	L.O.
MINING RIGHTS ONLY	M.R.O.
SURFACE RIGHTS ONLY	S.R.O.
ROADS	
IMPROVED ROADS	
KING'S HIGHWAYS	
RAILWAYS	
POWER LINES	
MARSH OR MUSKEG	
MINES	
CANCELLED	C.
PATENTED S.R.O.	

NOTES

400' surface rights reservation along the shores of all lakes and rivers.

Areas withdrawn from staking under Section 43 of the Mining Act (R.S.O. 1970).

	Order No.	File	Date	Disposition
R1		164584	7/6/72	S.R.O.
R3	W.30/77	135748	11/3/77	S.R.O.
R4	W.19/78	188543	10/4/78	S.R.O.
R5	IIR.W.10/78	135748	14/11/78	S.R.O.

Issued Nov 1/80

T. E. Lowe Oct. 15/79

PLAN NO.- M-1102

ONTARIO
MINISTRY OF NATURAL RESOURCES
SURVEYS AND MAPPING BRANCH

REFERENCES

AREAS WITHDRAWN FROM DISPOSITION

M.R.O. – MINING RIGHTS ONLY
S.R.O. – SURFACE RIGHTS ONLY
M.+ S. – MINING AND SURFACE RIGHTS

	Description	Order No.	Date	Disposition	File
R_1	SEC 43/70	W.30/77	11/3/77	S.R.O.	135748
R_2	SEC.43/70	W.19/78	10/4/78	S.R.O.+ORD 188543	
R_3	SEC.43/70	W.10/78	14/11/78	S.R.O.	135748
R_4	DUMP ATTENUATION ZONE				
R_5	SEC.36/80	W.46/83	14/8/83	M.+S.	
R_6	Not open for staking AWAITING INSPECTION 71/86				
~~R_7~~	~~"FILED-ONLY" D 26/86~~				
R_8	NOT OPEN FOR STAKING, BONA FIDE APPLICATION UNDER PUBLIC LANDS ACT PENDING. 21/01/87				

SAND AND GRAVEL

G_1	GRAVEL	FILE	135748
G_2	M.T.C.	PIT	1577
G_3	M.T.C.	PIT	3H-1 FILE 135748
G_4	M.T.C.	PIT	1576
G_5	M.T.C.	PIT	3H-2 FILE. 184702
G_6	M.T.C.	PIT	1243

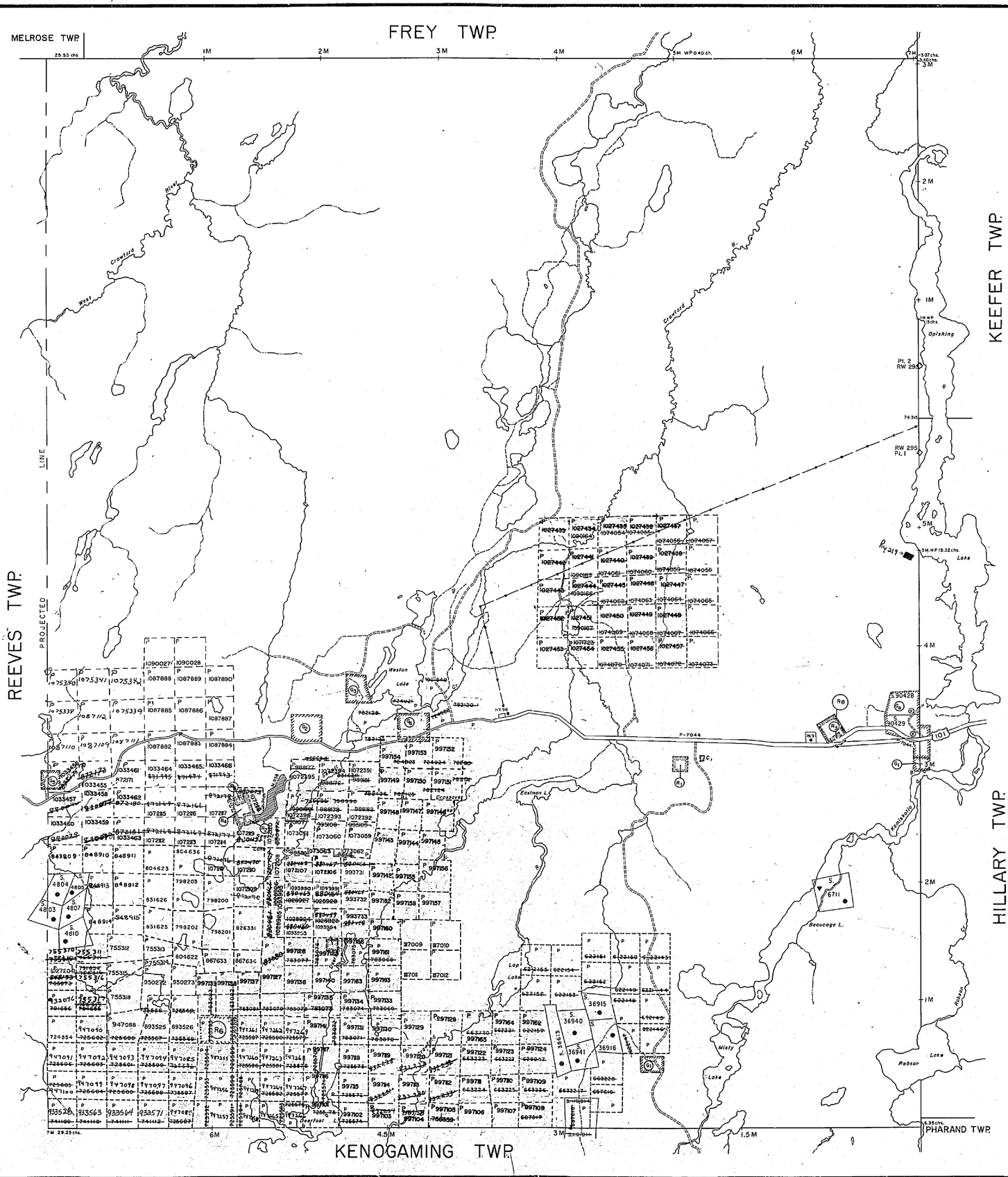

LEGEND

- HIGHWAY AND ROUTE No.
- OTHER ROADS
- TRAILS
- SURVEYED LINES:
  - TOWNSHIPS, BASE LINES, ETC.
  - LOTS, MINING CLAIMS, PARCELS, ETC.
- UNSURVEYED LINES:
  - LOT LINES
  - PARCEL BOUNDARY
  - MINING CLAIMS ETC.
- RAILWAY AND RIGHT OF WAY
- UTILITY LINES
- NON-PERENNIAL STREAM
- FLOODING OR FLOODING RIGHTS
- SUBDIVISION OR COMPOSITE PLAN
- RESERVATIONS
- ORIGINAL SHORELINE
- MARSH OR MUSKEG
- MINES
- TRAVERSE MONUMENT

DISPOSITION OF CROWN LANDS

TYPE OF DOCUMENT	SYMBOL
PATENT, SURFACE & MINING RIGHTS	
" , SURFACE RIGHTS ONLY	
" , MINING RIGHTS ONLY	
LEASE, SURFACE & MINING RIGHTS	
" , SURFACE RIGHTS ONLY	
" , MINING RIGHTS ONLY	
LICENCE OF OCCUPATION	
ORDER-IN-COUNCIL	OC
RESERVATION	R
CANCELLED	
SAND & GRAVEL	G

NOTE: MINING RIGHTS IN PARCELS PATENTED PRIOR TO MAY 6, 1913, VESTED IN ORIGINAL PATENTEE BY THE PUBLIC LANDS ACT, R.S.O. 1970, CHAP. 380, SEC. 63, SUBSEC 1.

SCALE: 1 INCH = 40 CHAINS

FEET 0 1000 2000 4000 6000 8000
METRES 0 200 1000 (1 KM) 2000 (2 KM)

REMOVED FROM ACTIVE FILE 90/05/08

TOWNSHIP

SEWELL

M.N.R. ADMINISTRATIVE DISTRICT
TIMMINS
MINING DIVISION
PORCUPINE
LAND TITLES / REGISTRY DIVISION
SUDBURY

Ontario Ministry of Natural Resources — Land Management Branch

Date MARCH, 1985
checked L.P.
L.H.
June 6/85

Number
G-3247

REFERENCES

AREAS WITHDRAWN FROM DISPOSTION

M.R.O. - MINING RIGHTS ONLY
S.R.O. - SURFACE RIGHTS ONLY
M.+S. - MINING AND SURFACE RIGHTS

	Description	Order No.	Date	Disposition	File
(R1)	SEC 63/72	W. 30/72	11/3/72	S.R.O.	1207-48
(R2)	SEC 63/72	W. 13/73	10/4/73	S.R. & M.R.	1207-43
(R3)	SEC 63/72	W. 14/73	14/1/1/73	S.R.O.	1207-48
(R4)	CLAIM STAKING RESTRICTION ZONE				
(R5)	SEC 35/99	W. 99/99	14/5/99	S.R. & M.R.	
(R6)	NOT OPEN FOR STAKING, BOREHOLE APPLICATION UNDER PUBLIC LANDS ACT PENDING 21/9/87				
(R7)	SURFACE AND MINING RIGHTS RESERVED FOR PROSPECTING STAKING OUT, SALE OR LEASE UNDER SECTION 35 OF THE MINING ACT, R.S.O. 1990 DATED 96 NOV 19 AT 12:47 P.M. ORDER NO. O.I.C. 2139/96 M.N.R. (1242/94)				
(R8)	SURFACE AND MINING RIGHTS RESERVED FOR PROSPECTING STAKING OUT, SALE OR LEASE UNDER SECTION 35 OF THE MINING ACT, R.S.O. 1990 DATED 96 NOV 20 AT 12:00 P.M. ORDER NO. O.I.C. 2139/96 M.N.R. (1242/94)				
	THIS ORDER BECOME IN TO EFFECT ON DEC. 5, 1996 AT 8:00 A.M.				
(R10)	APPLICATION FOR CROWN LAND WITHIN 400 FEET OF EACH LAKE SEPT 01/98				

SAND AND GRAVEL

(S1) M.T.C. PIT 1877
(S2) M.T.C. PIT 2nd FILE 08746
(S3) M.T.C. PIT 1878

(R10) APPLICATION FOR CROWN LAND WITHIN 400 FEET OF EACH LAKE SEPT 01/98

(R11) SEC 35 W-LL-P1577/99 ONT MAY 10/99 M&S

MELROSE TWP.

FREY TWP.

KEEFER TWP.

REEVES TWP.

HILLARY TWP.

PHARAND TWP.

KENOGAMING TWP.

1209931
1212615
1212616
8 UNITS
16 UNITS
1212617
1212618
1198722
16 UNITS
12 UNITS
1198721
12 UNITS
1128955
16 UNITS
1231956
8 UNITS
1228958
16 UNITS
1231547
1231548
1231549
1231550
(16 UNITS)
1204332
1204333
1204334
03 UNITS)
1204340
1229747
1229253
1203708
(8 UNITS)
1203709
(16 UNITS)
1203707
(5 UNITS)
S4804
S4805
S4803
S4807
S4810

LEGEND

- HIGHWAY AND ROUTE No.
- OTHER ROADS
- TRAILS
- SURVEYED LINES
  - TOWNSHIPS, BASE LINES, ETC
  - LOTS, MINING CLAIMS, PARCELS, ETC
- UNSURVEYED LINES
  - LOT LINES
  - PARCEL BOUNDARY
  - MINING CLAIMS ETC.
- RAILWAY AND RIGHT OF WAY
- UTILITY LINES
- NON PERENNIAL STREAM
- FLOODING OR FLOODING RIGHTS
- SUBDIVISION OR COMPOSITE PLAN
- RESERVATIONS
- ORIGINAL SHORELINE
- MARSH OR MUSKEG
- MINES
- TRAVERSE MONUMENT

DISPOSITION OF CROWN LANDS

TYPE OF DOCUMENT	SYMBOL
PATENT SURFACE & MINING RIGHTS	●
" , SURFACE RIGHTS ONLY	●
" , MINING RIGHTS ONLY	●
LEASE, SURFACE & MINING RIGHTS	■
" , SURFACE RIGHTS ONLY	■
" , MINING RIGHTS ONLY	■
LICENCE OF OCCUPATION	◀
ORDER-IN-COUNCIL	✕
RESERVATION	⊕
CANCELLED	⊖
SAND & GRAVEL	⊙

LAND USE PERMITS FOR COMMERCIAL TOURISM OUTPOST CAMPS

NOTE: MINING RIGHTS IN PARCELS PATENTED PRIOR TO MAY 5, 1913, VESTED IN ORIGINAL PATENTEE BY THE PUBLIC LANDS ACT, R.S.O. 1970, CHAP. 380, SEC. 63, SUBSEC. 1

SCALE: 1 INCH = 40 CHAINS

FEET 0 1000 2000 4000 6000 8000
METRES 0 200 400 1000 2000
(1 KM) (2 KMS)

L.U.P. LAND USE PERMIT ON FILE.

TOWNSHIP

SEWELL

M.N.R. ADMINISTRATIVE DISTRICT

TIMMINS

MINING DIVISION

PORCUPINE

LAND TITLES / REGISTRY DIVISION

SUDBURY

Ontario Ministry of Natural Resources — Land Management Branch

Date MARCH, 1985

CHECKED BY MCR, PLACED ON ACTIVE-FILE 90/05/08. BR

Number G-3247

1102

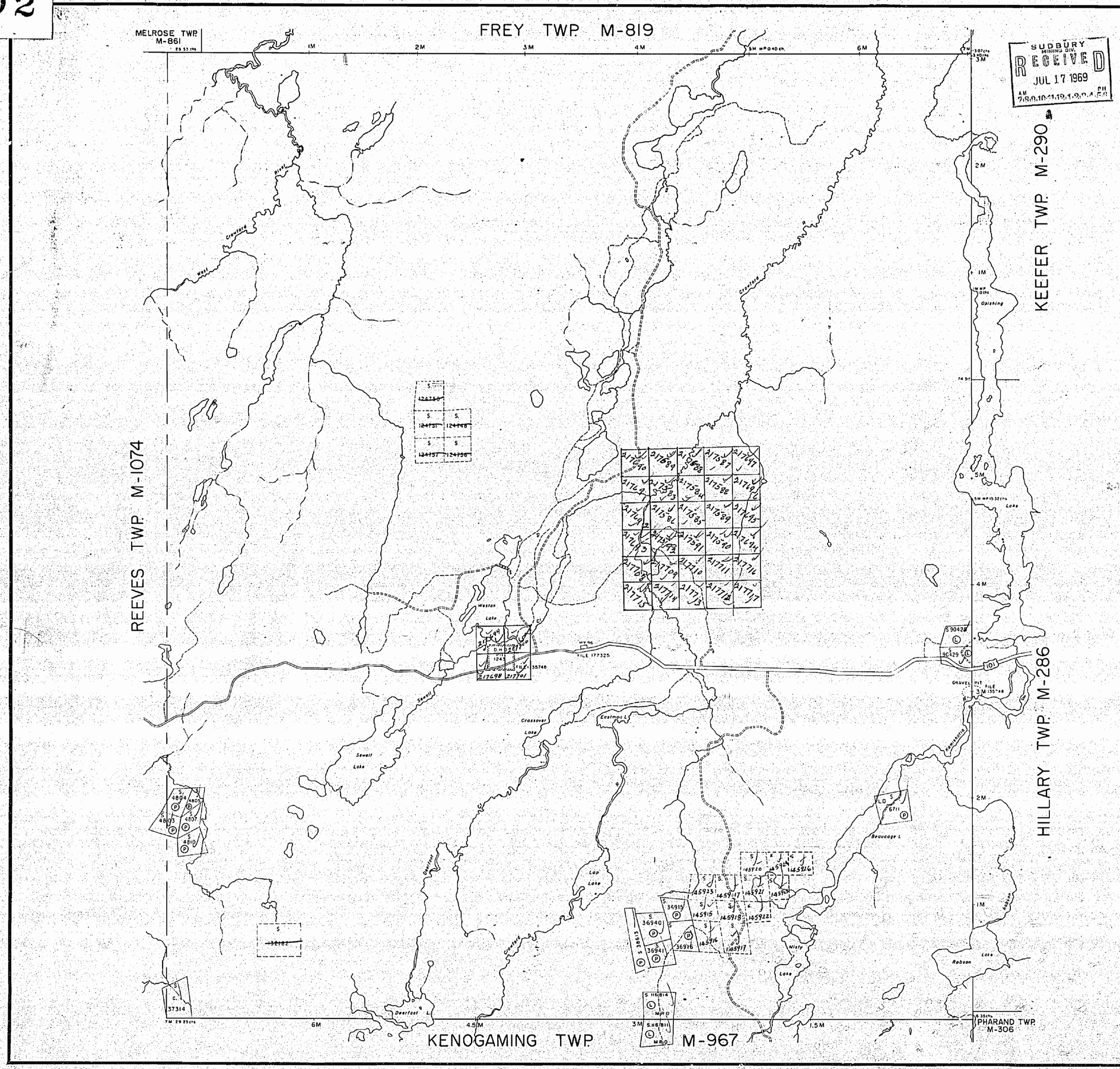

THE TOWNSHIP OF

SEWELL

DISTRICT OF SUDBURY

SUDBURY MINING DIVISION

SCALE: 1-INCH = 40 CHAINS

LEGEND

PATENTED LAND	(P)
CROWN LAND SALE	C.S.
LEASES	(L)
LOCATED LAND	Loc.
LICENSE OF OCCUPATION	L.O.
MINING RIGHTS ONLY	M.R.O.
SURFACE RIGHTS ONLY	S.R.O.
ROADS	
IMPROVED ROADS	
KING'S HIGHWAYS	
RAILWAYS	
POWER LINES	
MARSH OR MUSKEG	
MINES CANCELLED	C.

NOTES

400' surface rights reservation around all lakes & rivers.

PLAN NO. M-1102

DEPARTMENT OF MINES

— ONTARIO —

1102

MELROSE TWP. M-861

FREY TWP. M-819

KEEFER TWP. M-290

REEVES TWP. M-1074

HILLARY TWP. M-286

KENOGAMING TWP. M-967

PHARAND TWP. M-306

THE TOWNSHIP OF

SEWELL

DISTRICT OF SUDBURY

PORCUPINE MINING DIVISION

SCALE: 1-INCH = 40 CHAINS

LEGEND

PATENTED LAND	P
CROWN LAND SALE	C.S.
LEASES	L
LOCATED LAND	Loc.
LICENSE OF OCCUPATION	L.O.
MINING RIGHTS ONLY	M.R.O.
SURFACE RIGHTS ONLY	S.R.O.
ROADS	
IMPROVED ROADS	
KING'S HIGHWAYS	
RAILWAYS	
POWER LINES	
MARSH OR MUSKEG	
MINES	
CANCELLED	C.

NOTES

400' surface rights reservation around all lakes & rivers.

PORCUPINE MINING DIVISION
RECEIVED
JUL 28 1971
AM 7 8 9 10 11 12 1 2 3 4 5 6 PM

PLAN NO. M-1102

ONTARIO
DEPARTMENT OF MINES
AND NORTHERN AFFAIRS

FREY TWP. M-819

MELROSE TWP. M-861

KEEFER TWP. M-290

HILLARY TWP. M-286

REEVES TWP. M-1074

KENOGAMING TWP. M-967

PHARAND TWP. M-306

THE TOWNSHIP OF

SEWELL

DISTRICT OF SUDBURY

PORCUPINE MINING DIVISION

SCALE: 1-INCH = 40 CHAINS

LEGEND

PATENTED LAND	● or Ⓟ
CROWN LAND SALE	C.S.
LEASES	Ⓛ
LOCATED LAND	Loc.
LICENSE OF OCCUPATION	L.O.
MINING RIGHTS ONLY	M.R.O.
SURFACE RIGHTS ONLY.	S.R.O.
ROADS	
IMPROVED ROADS	
KING'S HIGHWAYS	
RAILWAYS	
POWER LINES	
MARSH OR MUSKEG	
MINES	
CANCELLED	C.
PATENTED S.R.O.	

NOTES

400' surface rights reservation along the shores of all lakes and rivers.

Areas withdrawn from staking under Section 43 of the Mining Act (R.S.O. 1970).

	Order No.	File	Date	Disposition
(R)		164584	7/6/72	S.R.O.
(W)		~~163008~~	~~17/1/73~~	~~S.R.O.~~
(R)	W.30/77	135748	11/3/77	S.R.O.

(W) S.R.O withdrawn from staking April 10/78 - access point.

Microwave Tower (H.N. 1 S.R.)

(W) S.R.O. withdrawn. Nov. 14/78

Area of 1978 site preparation by M.N.R.

DATE OF ISSUE NOV 15 1977

PORCUPINE MINING DIVISION RECEIVED NOV 17 1977 AM 7 8 9 10 11 12 1 2 3 4 5 6 PM

PLAN NO.- M-1102

ONTARIO
MINISTRY OF NATURAL RESOURCES
SURVEYS AND MAPPING BRANCH

REFERENCES

AREAS WITHDRAWN FROM DISPOSITION

M.R.O. – MINING RIGHTS ONLY
S.R.O. – SURFACE RIGHTS ONLY
M.+ S. – MINING AND SURFACE RIGHTS

	Description	Order No.	Date	Disposition	File
	SEC 43/70 W.30/77		11/3/77	S.R.O.	135746
	SEC 43/70 W.19/78		10/4/78	S.R. +M.R.	186543
	SEC 43/70 W.30/78		14/11/78	S.R.O.	135748
	DUMP ATTENUATION ZONE				
	SEC 36/80 W.46/83		14/8/83	S.R. +M.R.	

NOT OPEN FOR STAKING, BONA VIDE APPLICATION UNDER PUBLIC LANDS ACT PENDING - 21/01/87

THIS TWP SUBJECT TO FORESTRY ACTIVITY IN 1995/96, AREAS DESIGNATED EXACTLY AS SUBMITTED BY MNR TIMMINS.

~~SURFACE AND MINING RIGHTS WITHDRAWN FROM PROSPECTING, STAKING OUT, SALE OR LEASE UNDER SECTION 35 OF THE MINING ACT, R.S.O. 1990 DATED 96-MAY-29 ORDER NO. W-P-7/95 NER~~

SURFACE AND MINING RIGHTS RE-OPENED FOR PROSPECTING STAKING OUT, SALE OR LEASE UNDER SECTION 35 OF THE MINING ACT, R.S.O. 1990 DATED 96-NOV-18 AT 12:47 P.M. ORDER NO. O-P-31/96 NER (EXCLUDING P-724554)

SURFACE AND MINING RIGHTS RE-OPENED FOR PROSPECTING STAKING OUT, SALE OR LEASE UNDER SECTION 35 OF THE MINING ACT, R.S.O. 1990 DATED 96-NOV-20 AT 13:00 P.M. ORDER NO. O-P-34/96 NER. (724554)

THIS ORDER COMES INTO EFFECT ON DEC. 9, 1996 AT 8.00 A.M.

SAND AND GRAVEL

M. T. C. PIT 1577

M. T. C. PIT 584 FILE 135749

M. T. C. PIT 1578

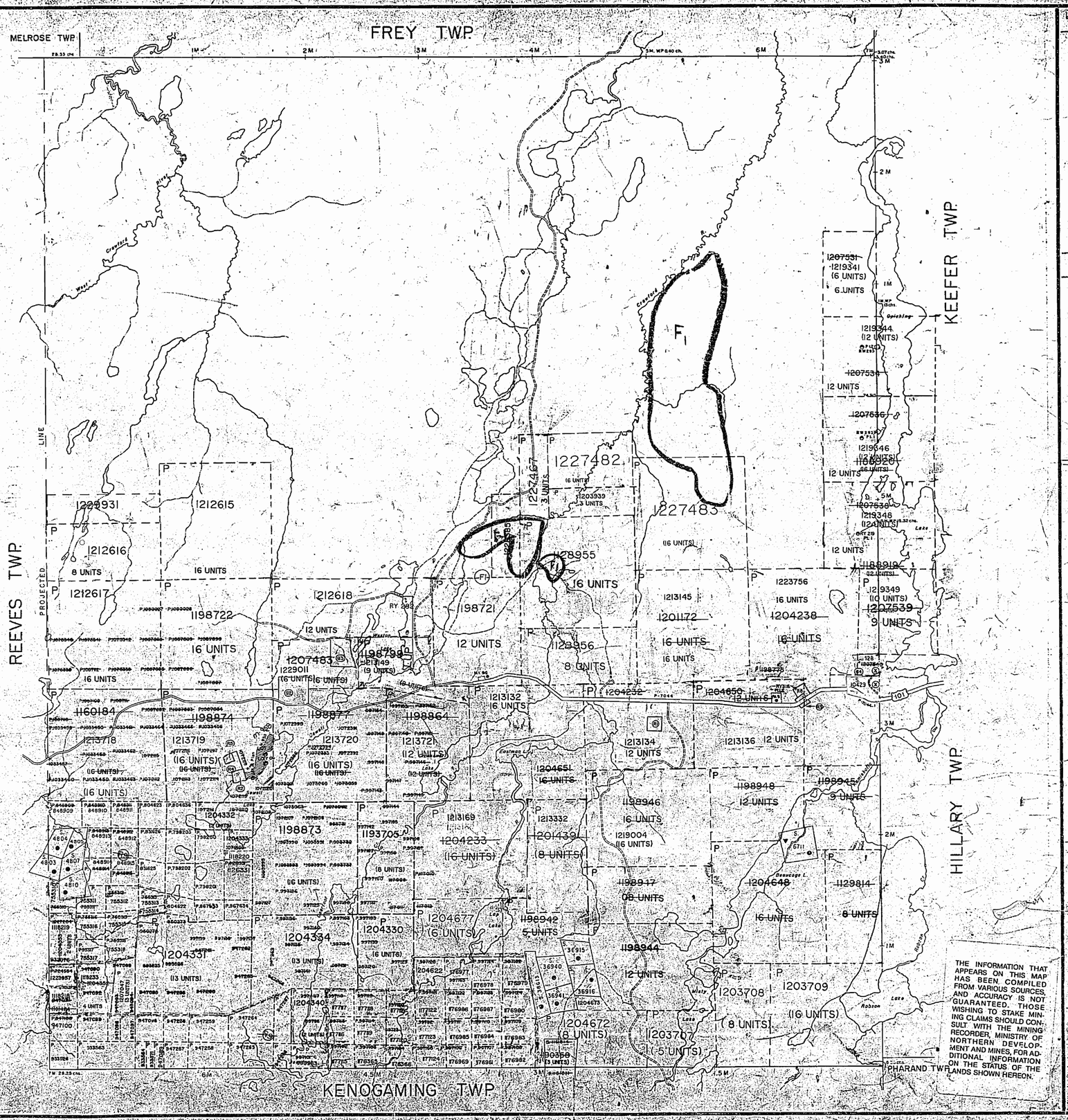
MELROSE TWP.
FREY TWP.
KEEFER TWP.
REEVES TWP.
HILLARY TWP.
KENOGAMING TWP.
PHARAND TWP.
PROJECTED
LINE
Crawford
River
West
Lake
Opeepeg
Lake
Robinson
Lake
1227482
1227483
1227467
1228955
1207531
1219341
1219344
1207534
1207536
1219346
1207538
1219348
1207539
1219349
1223756
1213145
1201172
1204238
1223956
1204232
1204650
1213132
1213134
1213136
1204651
1198948
1198945
1198946
1213169
1213332
1204233
1201439
1219004
1198917
1204648
1129814
1198942
1198944
1203708
1203709
1204672
1203707
1204677
1204330
1204334
1204331
1193705
1198873
1204332
1213718
1213719
1213720
1213721
1198874
1198877
1198864
1198722
1198721
1198739
1207483
1229011
1213149
1212615
1212616
1212617
1212618
1225931
1160184
1160220
1160226
1189919
1129349
1207539
1213340
1213341
1213342
1213343
1213344
1213345
1213346
1213347
1213348
1213349
1213350
1213351
1213352
1213353
1213354
1213355
1213356
1213357
1213358
1213359
1213360
1213361
1213362
1213363
1213364
1213365
1213366
1213367
1213368
1213369
1213370
1213371
1213372
1213373
1213374
1213375
1213376
1213377
1213378
1213379

REFERENCES

AREAS WITHDRAWN FROM DISPOSITION

M.R.O. – MINING RIGHTS ONLY
S.R.O. – SURFACE RIGHTS ONLY
M.+ S. – MINING AND SURFACE RIGHTS

Description	Order No.	Date	Disposition	File
SEC 43/70	W.30/77	11/3/77	S.R.O.	135748 (R1)
SEC 43/70	W.19/78	10/4/78	S.R. +M.R.	88543 (R2)
SEC 43/70	W.10/78	14/11/78	S.R.O.	135748 (R2)
DUMP ATTENUATION ZONE (RA)				
(R5) SEC 36/80	W.46/83	14/8/83	S.R. +M.R.	

(RA) NOT OPEN FOR STAKING, BONA VIDE APPLICATION UNDER PUBLIC LANDS ACT PENDING 21/01/87

(R5) SURFACE AND MINING RIGHTS RE-OPENED FOR PROSPECTING STAKING OUT, SALE OR LEASE UNDER SECTION 35 OF THE MINING ACT, R.S.O.1990 DATED 96-NOV-19 AT 12:47 P.M. ORDER NO. O-P-31/96 NER (EXCLUDING P-724554)

(R5) SURFACE AND MINING RIGHTS RE-OPENED FOR PROSPECTING STAKING OUT, SALE OR LEASE UNDER SECTION 35 OF THE MINING ACT, R.S.O. 1990 DATED 96-NOV-20 AT 13:00 P.M. ORDER NO. O-P-34/96 NER (724554) THIS ORDER COMES INTO EFFECT ON DEC. 9, 1996 AT 8.00 A.M.

SAND AND GRAVEL

(G1) M. T. C. PIT 1577
(G2) M. T. C. PIT 3H-I FILE 135748
(G3) M. T. C. PIT 1576

(RIO) APPLICATION FOR CROWN LAND, WITHIN 400 FEET OF EACH LAKE. SEPT 01/86

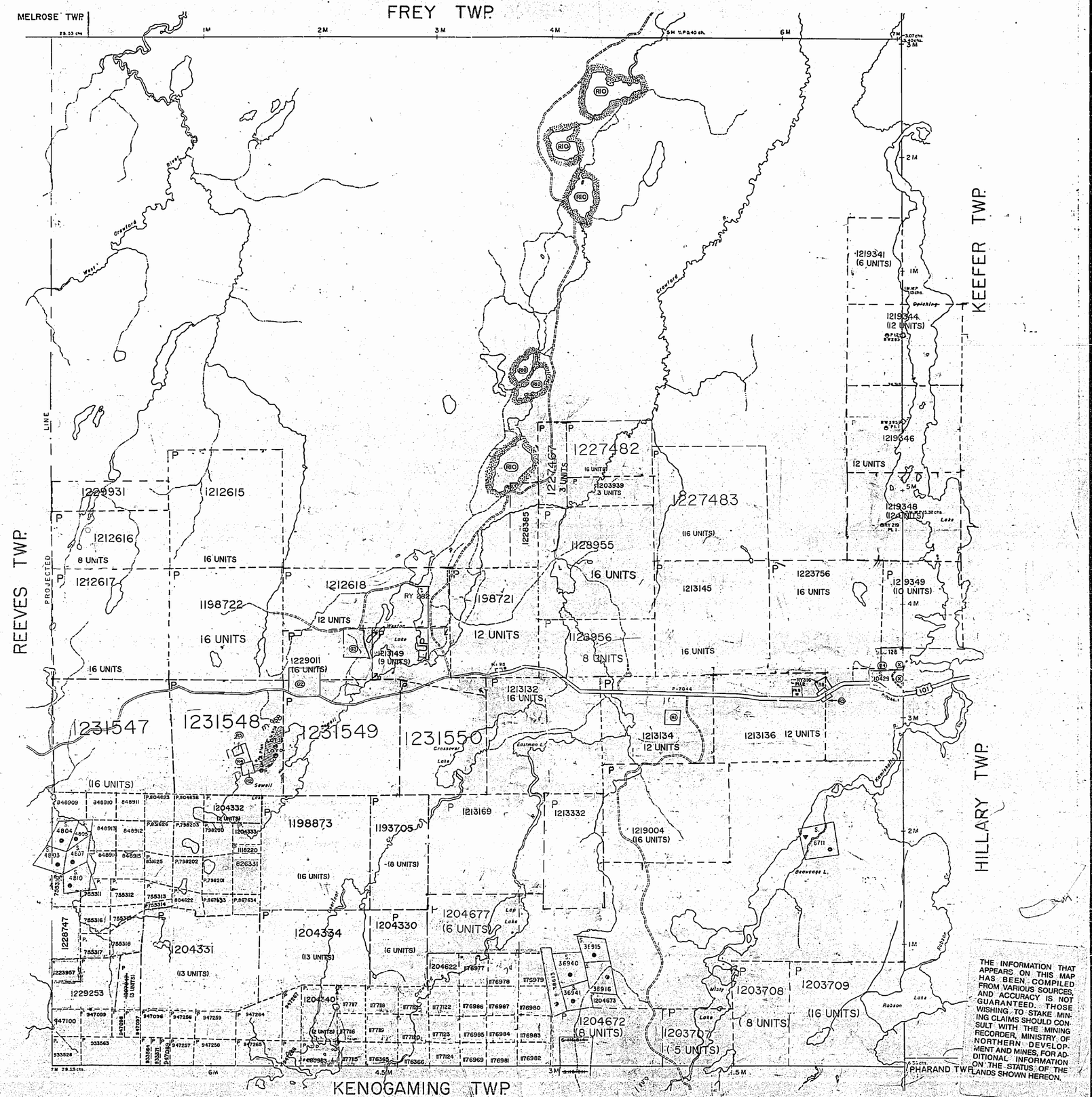

THE INFORMATION THAT APPEARS ON THIS MAP HAS BEEN COMPILED FROM VARIOUS SOURCES. AND ACCURACY IS NOT GUARANTEED. THOSE WISHING TO STAKE MINING CLAIMS SHOULD CONSULT WITH THE MINING RECORDER, MINISTRY OF NORTHERN DEVELOPMENT AND MINES, FOR ADDITIONAL INFORMATION ON THE STATUS OF THE LANDS SHOWN HEREON.

LEGEND

- HIGHWAY AND ROUTE No.
- OTHER ROADS
- TRAILS
- SURVEYED LINES: TOWNSHIPS, BASE LINES, ETC.
- LOTS, MINING CLAIMS, PARCELS, ETC.
- UNSURVEYED LINES: LOT LINES
- PARCEL BOUNDARY
- MINING CLAIMS ETC.
- RAILWAY AND RIGHT OF WAY
- UTILITY LINES
- NON-PERENNIAL STREAM
- FLOODING OR FLOODING RIGHTS
- SUBDIVISION OR COMPOSITE PLAN
- RESERVATIONS
- ORIGINAL SHORELINE
- MARSH OR MUSKEG
- MINES
- TRAVERSE MONUMENT

DISPOSITION OF CROWN LANDS

TYPE OF DOCUMENT	SYMBOL
PATENT, SURFACE & MINING RIGHTS	
" , SURFACE RIGHTS ONLY	
" , MINING RIGHTS ONLY	
LEASE, SURFACE & MINING RIGHTS	
" , SURFACE RIGHTS ONLY	
" , MINING RIGHTS ONLY	
LICENCE OF OCCUPATION	
ORDER-IN-COUNCIL	OC
RESERVATION	
CANCELLED	
SAND & GRAVEL	

NOTE: MINING RIGHTS IN PARCELS PATENTED PRIOR TO MAY 6, 1913, VESTED IN ORIGINAL PATENTEE BY THE PUBLIC LANDS ACT, R.S.O. 1970, CHAP. 380, SEC. 83, SUBSEC 1.

SCALE: 1 INCH = 40 CHAINS

FEET 0 1000 2000 4000 6000 8000
METRES 0 200 1000 (1 KM) 2000 (2 KM)

L.U.P. LAND USE PERMIT ON FILE.

TOWNSHIP
SEWELL
M.N.R. ADMINISTRATIVE DISTRICT
TIMMINS
MINING DIVISION
PORCUPINE
LAND TITLES / REGISTRY DIVISION
SUDBURY

Ministry of Natural Resources — Land Management Branch
Ontario

Date MARCH, 1985
Number G-3247

CHECKED BY MCR PLACED ON ACTIVE-FILE 90/05/08 BK

1102

PLAN OF SEWELL TWP

M-1102

NOTE
400' Surface Rights Reservation around all lakes and rivers.

SUDBURY MINING DIVISION

DISTRICT OF SUDBURY

SCALE: 40 CHAINS TO AN INCH.

FREY TWP.

REEVES TWP.

KEELER TWP.

HILLARY TWP.

KENOGAMING TWP. (M.967)

POROUPINE MINING DIVISION.

Sewell Lake

Crawford River

Weston

Opishing Lake

Robson Lake

Misty Lake

Sewell Creek

Crossover Lake

Robson Creek

Lake

Creek

River

DHO PIT 1243

HWY 101

6M.

3M.

124750 124751 124748 124757 124756

124771 124767 124764 124770 124768 124765

131559 131558 131557 131562 131561 131566 131564 131563 131556

132179 132181 132182 132184 132183 132185 132187 132186

136562 136563 136564 136556 136557 136555 136559 136560

137763 137764 137761 137724 137726

124736 124737

129167 129153 129168 129161 129198

131020 131017 131018 131019

36940 36941 36916

37314 33474

E 116814 M.R.O.

700 c 701 c 702 c

SOIL M

SEWELL TWP

SOIL M

1102

PLAN OF

SEWELL TWP

M-1102

NOTE
400' Surface Rights Reservation around all lakes and rivers.

SUDBURY MINING DIVISION

DISTRICT OF SUDBURY

SCALE: 40 CHAINS TO AN INCH.

FREY TWP.

REEVES TWP.

KEEFER TWP.

PORCUPINE MINING DIVISION

HILLARY TWP.

KENOGAMING TWP. (M 967)

Crawford River

Crawford

Weston Creek

Sewell Lake

Fastnow L.

Crossover L.

Opishing Lake

Lake

Robson Creek

Robson Lake

Misty Lake

HWY. 101

P 7044

1 M

2 M

3 M

4 M

5 M

6 M.

SEWELL TWP.

M 1102

1102

MELROSE TWP. M-861

FREY TWP. M-819

KEEFER TWP. M-290

REEVES TWP. M-1074

HILLARY TWP. M-286

KENOGAMING TWP. M-967

PHARAND TWP. M-306

THE TOWNSHIP OF SEWELL

DISTRICT OF SUDBURY

PORCUPINE MINING DIVISION

SCALE: 1-INCH = 40 CHAINS

LEGEND

PATENTED LAND	P
CROWN LAND SALE	C.S.
LEASES	L
LOCATED LAND	Loc.
LICENSE OF OCCUPATION	L.O.
MINING RIGHTS ONLY	M.R.O.
SURFACE RIGHTS ONLY	S.R.O.
ROADS	
IMPROVED ROADS	
KING'S HIGHWAYS	
RAILWAYS	
POWER LINES	
MARSH OR MUSKEG	
MINES	
CANCELLED	

NOTES

400' surface rights reservation around all lakes & rivers.

Areas withdrawn from staking under Section 43 of the Mining Act (R.S.O. 1970).

	File	Date	Disposition
(3)	164584	7/6/72	S.R.O.
(8)	163006	17/1/73	S.R.O.
	Quarry permit		S.R.O.

DATE OF ISSUE AUG 15 1974

PLAN NO. M-1102

ONTARIO
MINISTRY OF NATURAL RESOURCES
SURVEYS AND MAPPING BRANCH

1102

MELROSE TWP. M-861

FREY TWP. M-819

KEEFER TWP. M-290

REEVES TWP. M-1074

HILLARY TWP. M-286

PHARAND TWP. M-306

S.R. WITHDRAWN FROM STAKING SEC. 43 JAN. 11/73

NO OPEN GROUND

THE TOWNSHIP OF

SEWELL

DISTRICT OF SUDBURY

PORCUPINE MINING DIVISION

SCALE: 1-INCH = 40 CHAINS

LEGEND

PATENTED LAND	(P)
CROWN LAND SALE	C.S.
LEASES	(L)
LOCATED LAND	Loc.
LICENSE OF OCCUPATION	L.O.
MINING RIGHTS ONLY	M.R.O.
SURFACE RIGHTS ONLY	S.R.O.
ROADS	
IMPROVED ROADS	
KING'S HIGHWAYS	
RAILWAYS	
POWER LINES	
MARSH OR MUSKEG	
MINES CANCELLED	M C.

NOTES

400' surface rights reservation around all lakes & rivers.

NEW SUBDIVISION - MAY NOT BE STAKED

W WITHDRAWN UNDER SEC 43. - DUMPSITE

PORCUPINE MINING DIVISION
RECEIVED
NOV 18 1971
AM PM
7 8 9 10 11 12 1 2 3 4 5 6

PLAN NO.- M-1102

ONTARIO
DEPARTMENT OF MINES

#145

1102

MELROSE TWP. M-861

FREY TWP. M-819

KEEFER TWP. M-290

REEVES TWP. M-1074

HILLARY TWP. M-286

KENOGAMING TWP. M-967

PHARAND TWP. M-306

THE TOWNSHIP OF

SEWELL

DISTRICT OF SUDBURY

PORCUPINE MINING DIVISION

SCALE: 1-INCH = 40 CHAINS

LEGEND

PATENTED LAND	(P)
CROWN LAND SALE	C.S.
LEASES	(L)
LOCATED LAND	Loc.
LICENSE OF OCCUPATION	L.O.
MINING RIGHTS ONLY	M.R.O.
SURFACE RIGHTS ONLY	S.R.O.
ROADS	
IMPROVED ROADS	
KING'S HIGHWAYS	
RAILWAYS	
POWER LINES	
MARSH OR MUSKEG	
MINES CANCELLED	

NOTES

400' surface rights reservation around all lakes & rivers.

PORCUPINE MINING DIVISION
RECEIVED
JUL 28 1971
AM 7 8 9 10 11 12 1 2 3 4 5 6 PM

PLAN NO. M-1102

ONTARIO
DEPARTMENT OF MINES
AND NORTHERN AFFAIRS

1102

TRIM LINE

FREY TWP. M-819

MELROSE TWP. M-861

KEEFER TWP. M-290

REEVES TWP. M-1074

HILLARY TWP. M-286

KENOGAMING TWP. M-967

PHARAND TWP. M-306

THE TOWNSHIP OF

SEWELL

DISTRICT OF SUDBURY

PORCUPINE MINING DIVISION

SCALE: 1-INCH = 40 CHAINS

LEGEND

PATENTED LAND	(P)
CROWN LAND SALE	C.S.
LEASES	(L)
LOCATED LAND	Loc.
LICENSE OF OCCUPATION	L.O.
MINING RIGHTS ONLY	M.R.O.
SURFACE RIGHTS ONLY	S.R.O.
ROADS	
IMPROVED ROADS	
KING'S HIGHWAYS	
RAILWAYS	
POWER LINES	
MARSH OR MUSKEG	
MINES CANCELLED	M.C.

NOTES

400' surface rights reservation around all lakes & rivers.

RECEIVED
OCT 9 1969
AM 7,8,9,10,11,12,1,2,3,4,5,6 PM

PLAN NO. M-1102

DEPARTMENT OF MINES
— ONTARIO —

1102

SEWELL

Sewell Creek

Weston Lake

Crossover Lake

Sewell Lake

Lap Lake

Mist Lake

Pulsifer Lake

Pine Island

R 2 E

R 3 E

R 7 W

T 25 N

T 24 N

T 23 N

T 22 N

T 21 N

T 20 N

T 19 N

T 18 N

T 17 N

T 16 N

T 15 N

T 14 N

IX I II III IV V VI VII III II IV III

16548

25973 25974 25975 26447
25970 25971 25972
25967 25968 25969
25767 25768 25769 25949
31382 30473 25764 25766 25770 25950
31548 30476 31384
30475 30472
31541 31388 25760 25952 25951
31385
30474 31386
31546 25763 25762 25761
31389 30471
31735 31736
31734 31726 31786
31733 31727 31787
31732 31728
31731 31729
31730
27015 27016 27017
31742 31743 31744

22278 22279
24518
24517 22281 22280 22284
22282 6711 22286
22287 22283 22285
22288 22289

16006 16007 16008

4804-S
4803-7-10
- goodwin
T
27 pe 38

Kewaygan

M1102

1102

SEWELL

SUDBURY MINING DIVISION

Scale 40 Chains = 1 inch

FREY

HEEVES

HILLARY

PORCUPINE MINING DIVISION

KENOGAMING

Sewell Creek

Lake

Crossover Lake

Lake

Lake

1102

TRIM LINE

MELROSE TWP. M-861

FREY TWP. M-819

KEEFER TWP. M-290

REEVES TWP. M-1074

HILLARY TWP. M-286

KENOGAMING TWP. M-967

PHARAND TWP. M-306

THE TOWNSHIP OF

SEWELL

DISTRICT OF SUDBURY

PORCUPINE MINING DIVISION

SCALE: 1-INCH = 40 CHAINS

LEGEND

PATENTED LAND	P
CROWN LAND SALE	C.S.
LEASES	L
LOCATED LAND	Loc.
LICENSE OF OCCUPATION	L.O.
MINING RIGHTS ONLY	M.R.O.
SURFACE RIGHTS ONLY	S.R.O.
ROADS	
IMPROVED ROADS	
KING'S HIGHWAYS	
RAILWAYS	
POWER LINES	
MARSH OR MUSKEG	
MINES CANCELLED	C.

NOTES

400' surface rights reservation around all lakes & rivers.

RECEIVED
OCT 9 1969
AM 7 8 9 10 11 12 1 2 3 4 5 6 PM

PLAN NO. M-1102

DEPARTMENT OF MINES
— ONTARIO —

1102

#145

MELROSE TWP M-861

FREY TWP M-819

KEEFER TWP M-290

REEVES TWP M-1074

HILLARY TWP M-286

PHARAND TWP M-306

BENCAMING TWP M-967

THE TOWNSHIP OF

SEWELL

DISTRICT OF SUDBURY

PORCUPINE MINING DIVISION

SCALE: 1-INCH = 40 CHAINS

LEGEND

PATENTED LAND	P
CROWN LAND SALE	C.S.
LEASES	L
LOCATED LAND	Loc.
LICENSE OF OCCUPATION	L.O.
MINING RIGHTS ONLY	M.R.O.
SURFACE RIGHTS ONLY	S.R.O.
ROADS	
IMPROVED ROADS	
KING'S HIGHWAYS	
RAILWAYS	
POWER LINES	
MARSH OR MUSKEG	
MINES CANCELLED	M.C.

NOTES

400' surface rights reservation around all lakes & rivers

NEW Subdivision - MAY NOT be STAKED

W WITHDRAWN UNDER Sec 43. - DUMPSITE

S.R. WITHDRAWN From STAKING SEC. 43 JAN. 17/73

NO OPEN GROUND

PORCUPINE MINING DIVISION
RECEIVED
NOV 18 1971
AM 7 8 9 10 11 12 1 2 3 4 5 6 PM

PLAN NO. M-1102

ONTARIO
DEPARTMENT OF MINES

FREY TWP. M-819

MELROSE TWP. M-861

KEEFER TWP. M-290

REEVES TWP. M-1074

HILLARY TWP. M-286

KENOGAMING TWP. M-967

PHARAND TWP. M-306

THE TOWNSHIP OF

SEWELL

DISTRICT OF SUDBURY

PORCUPINE MINING DIVISION

SCALE: 1-INCH = 40 CHAINS

LEGEND

PATENTED LAND	P.
CROWN LAND SALE	C.S.
LEASES	L.
LOCATED LAND	Loc.
LICENSE OF OCCUPATION	L.O.
MINING RIGHTS ONLY	M.R.O.
SURFACE RIGHTS ONLY	S.R.O.
ROADS	
IMPROVED ROADS	
KING'S HIGHWAYS	
RAILWAYS	
POWER LINES	
MARSH OR MUSKEG	
MINES	
CANCELLED	C.

NOTES

400' surface rights reservation around all lakes & rivers.

Areas withdrawn from staking under Section 43 of the Mining Act (R.S.O. 1970).

	File	Date	Disposition
(43)	164584	7/6/72	S.R.O.
(R)	163006	17/1/73	S.R.O.

D Disposal Site - S.R.O. withdrawn

Patent is required by M.T.C. for mining

DATE OF ISSUE SEP 10 1975

Received Nov. 17, 1977

PLAN NO. M-1102

ONTARIO

MINISTRY OF NATURAL RESOURCES

SURVEYS AND MAPPING BRANCH

REFERENCES

AREAS WITHDRAWN FROM DISPOSITION

M.R.O. – MINING RIGHTS ONLY
S.R.O. – SURFACE RIGHTS ONLY
M.+ S. – MINING AND SURFACE RIGHTS

Withdrawal	Order No.	Date	Disposition	File
SEC 43/70 W.30/77		11/3/77	S.R.O.	135748
SEC 43/70 W.19/78		10/4/78	S.R. +M.R.	188343
SEC 43/70 W.10/78		14/11/78	S.R.O.	135748
DUMP ATTENUATION ZONE (R4)				
(R5) SEC 36/80 W.46/83		14/8/83	S.R. +M.R.	

(R6) NOT OPEN FOR STAKING, SUBJECT TO APPLICATION UNDER PUBLIC LANDS ACT PENDING 21/01/87

(R8) SURFACE AND MINING RIGHTS RE-OPENED FOR PROSPECTING STAKING OUT, SALE OR LEASE UNDER SECTION 35 OF THE MINING ACT, R.S.O. 1990 DATED 96-NOV-18 AT 1247 P.M. ORDER NO. O-P-31/96 NER (EXCLUDING P-724554)

(R9) SURFACE AND MINING RIGHTS RE-OPENED FOR PROSPECTING STAKING OUT, SALE OR LEASE UNDER SECTION 35 OF THE MINING ACT, R.S.O. 1990 DATED 96-NOV-20 AT 13:00 P.M. ORDER NO. O-P-34/96 NER (724554)
THIS ORDER COMES INTO EFFECT ON DEC. 9, 1996 AT 8.00 A.M.

SAND AND GRAVEL

(R2) M. T. C. PIT 1577
(R3) M. T. C. PIT 3H-I FILE 135748
(R4) M. T. C. PIT 1576

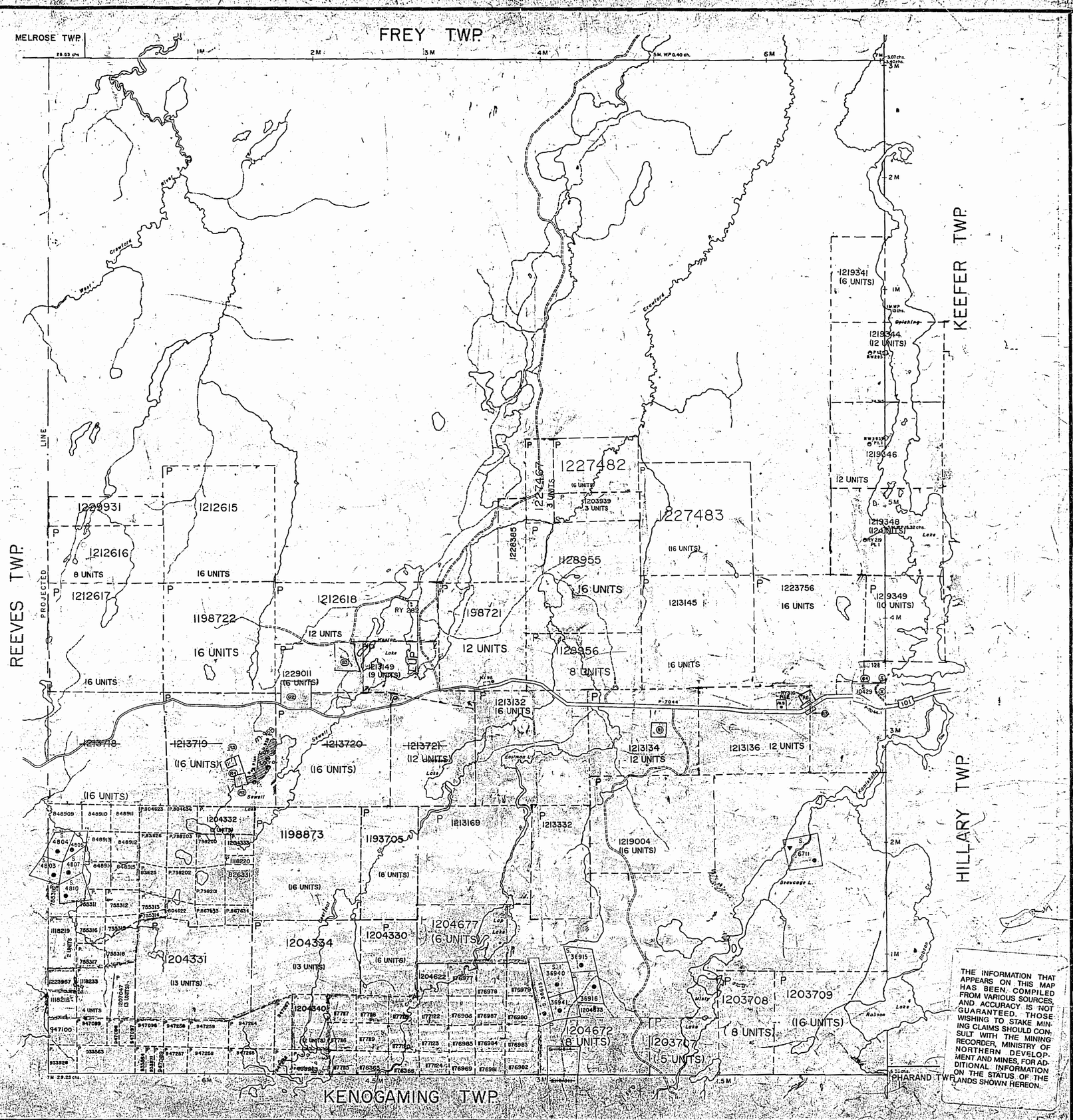
MELROSE TWP.
FREY TWP.
KEEFER TWP.
REEVES TWP.
HILLARY TWP.
KENOGAMING TWP.
PROJECTED
LINE
1227482
16 UNITS
1227483
1203939
3 UNITS
1227467
3 UNITS
1228955
16 UNITS
1223756
16 UNITS
1213145
1219341
(6 UNITS)
1219344
(12 UNITS)
1219346
12 UNITS
1219348
(12 UNITS)
1219349
(10 UNITS)
1212615
1212616
8 UNITS
1212617
16 UNITS
1212618
12 UNITS
1198722
16 UNITS
1198721
12 UNITS
1228956
8 UNITS
16 UNITS
1213149
(9 UNITS)
1229011
(16 UNITS)
1213132
16 UNITS
1213134
12 UNITS
1213136 12 UNITS
1213718
1213719
(16 UNITS)
1213720
(16 UNITS)
1213721
(12 UNITS)
1204332
1198873
(16 UNITS)
1193705
(6 UNITS)
1213169
1213332
1219004
(16 UNITS)
1204334
(13 UNITS)
1204331
(13 UNITS)
1204330
(6 UNITS)
1204677
(6 UNITS)
1204672
(8 UNITS)
1203708
(8 UNITS)
1203709
(16 UNITS)
1203707
(5 UNITS)
Opishing
Seawell
Lake
Creek
River
Lake
Lake
Lake

FREY TWP. M-819

MELROSE TWP. M-861

KEEFER TWP. M-290

HILLARY TWP. M-286

PHARAND TWP. M-306

KENOGAMING TWP. M-967

REEVES TWP. M-1074

PROJECTED LINE

THE TOWNSHIP OF

SEWELL

DISTRICT OF SUDBURY

PORCUPINE MINING DIVISION

SCALE: 1 INCH = 40 CHAINS

LEGEND

PATENTED LAND	● or (P)
CROWN LAND SALE	C.S.
LEASES	(L)
LOCATED LAND	Loc.
LICENSE OF OCCUPATION	L.O.
MINING RIGHTS ONLY	M.R.O.
SURFACE RIGHTS ONLY	S.R.O.
ROADS	
IMPROVED ROADS	
KING'S HIGHWAYS	
RAILWAYS	
POWER LINES	
MARSH OR MUSKEG	
MINES	
CANCELLED	C.
PATENTED S.R.O.	

NOTES

400' surface rights reservation along the shores of all lakes and rivers.

Areas withdrawn from staking under Section 43 of the Mining Act (R.S.O. 1970)

	Order No.	File	Date	Disposition
(W1)	W. 46/83	164584	14/7/83	S.R. & M.R.
(W2)	W.30/77	135748	11/3/77	S.R.O.
(W3)	W.19/78	188543	10/4/78	S.R.O.
(W4)	NR.W.10/78	135748	14/11/78	S.R.O.

PLAN NO. M-1102

ONTARIO
MINISTRY OF NATURAL RESOURCES
SURVEYS AND MAPPING BRANCH

THE TOWNSHIP OF

SEWELL

DISTRICT OF SUDBURY

PORCUPINE MINING DIVISION

SCALE: 1-INCH = 40 CHAINS

LEGEND

PATENTED LAND	● or Ⓟ
CROWN LAND SALE	C.S.
LEASES	Ⓛ
LOCATED LAND	Loc.
LICENSE OF OCCUPATION	L.O.
MINING RIGHTS ONLY	M.R.O.
SURFACE RIGHTS ONLY	S.R.O.
ROADS	
IMPROVED ROADS	
KING'S HIGHWAYS	
RAILWAYS	
POWER LINES	
MARSH OR MUSKEG	
MINES	
CANCELLED	C.
PATENTED S.R.O.	●
REGISTERED PLAN OF SUBDIVISION	

NOTES

400' surface rights reservation along the shores of all lakes and rivers.

Areas withdrawn from staking under Section 43 of the Mining Act (R.S.O. 1970).

Order No.	File	Date	Disposition
	164584	7/6/72	S.R.O. Re-opened NRO 47/83
W.30/77	135748	11/3/77	S.R.O.
W.19/78	188543	10/4/78	S.R.O. 4 MRO
NR.W.10/78	135748	14/11/78	S.R.O.

L site preparation M.N.R May 2, 1983

R6 Dump Attenuation Zone

R7 withdrawn from staking W. 46/83 83/8/14 Surface & Mining Rights

Received May 8/80

PLAN NO. M-1102

ONTARIO
MINISTRY OF NATURAL RESOURCES
SURVEYS AND MAPPING BRANCH

1102

SEWELL

Sewell Creek

Western Lake

Grassy Lake

Sewell Lake

Lap Lake

Mist Lake

Beaver Lake

Kenegamy

M1102

1102

M-1102

PLAN OF SEWELL TWP

SUDBURY MINING DIVISION

DISTRICT OF SUDBURY

SCALE 40 CHAINS TO AN INCH.

NOTE
400' Surface Rights Reservation around all lakes and rivers.

FREY TWP.

REEVES TWP.

KEEFER TWP.

PORCUPINE MINING DIVISION

HILLARY TWP.

KENOGAMING TWP. (M.967)

Crawford River

Sewell Creek

Sewell Lake

Weston Lake

Opishing Lake

Crosson Creek

Robson Creek

Robson Lakes

Misty Lake

Robson Lake

HWY. 101

P.7044

P.7044-1

D.H.O. Pit 12143

124750 124751 124748 124747 124750

124771 124767 124764 124770 124768 124765

132185 132183 132187 132186 132184 132182 132181

131558 131557 131562 131561 131560 131565 131564 131563

136562 136563 136564 136565 136566 136567 136568 136569

137743 137744 137745 137746

129167 129163 129161 129158 129159

133584 133583 133579 133581

133679 37314

136559 136560

131020 131021 131022 131023 131024 131025 131026 131027 131028 131029

36940 36941 36916 131018 131019

S.116814 MRO

Tc 700 Tc 702 Tc 701

6M. 3M.

SEWELL TWP.

M.1102

1102

SEWELL TWP

M 1102

Old

SUDBURY MINING DIVISION

DISTRICT OF SUDBURY

SCALE: 40 CHAINS TO AN INCH

NOTE

400' Surface Rights Reservation around all lakes and rivers

FREY TWP.

KEEFER TWP.

PORCUPINE MINING DIVISION

REEVES TWP.

HILLARY TWP.

KENOGAMING TWP. (M.967)

Crawford River

Sewell Lake

Western L.

Sewell Creek

Eastmoor L.

Crissover L.

Opishing Lake

Lap Lake

Robson Creek

Robson Lake

Misty L.

HWY. 101

P 7044

124750 124751 124748 124757 124756

124771 124767 124766 124770 124768 124765

131559 131558 131557 131562 131561 131560 131565 131564 131563

136561 136562 136564 136563 136556 136554 136552 136553 136565 136566

4804 4805 4807 4803 4810

137763 137760 137764 137761 132182 132184

131020 131014 131017 131021 131015 131018 131019

136549 136547 136915 136940 136916 136941

129167 129168

700 C 702 C 701 C TC

6M. 3M.

SEWELL TWP

M.1102

1102

PLAN OF

SEWELL TWP

M-1102

SUDBURY MINING DIVISION

DISTRICT OF SUDBURY

SCALE: 40 CHAINS TO AN INCH.

NOTE

400' Surface Rights Reservation around all lakes and rivers.

FREY TWP.

REEVES TWP.

KEEFER TWP.

HILLARY TWP.

KENOGAMING TWP (M.967)

MINING DIVISION

PORCUPINE

West Crawford River

Crawford River

Weston Creek

Sewell Lake

Crossover Lake

Eastmay Lake

Opishing Lake

Robson Creek

Robson Lake

HWY. 101

1 M.

2 M.

3 M.

4 M.

5 M.

6 M.

1102

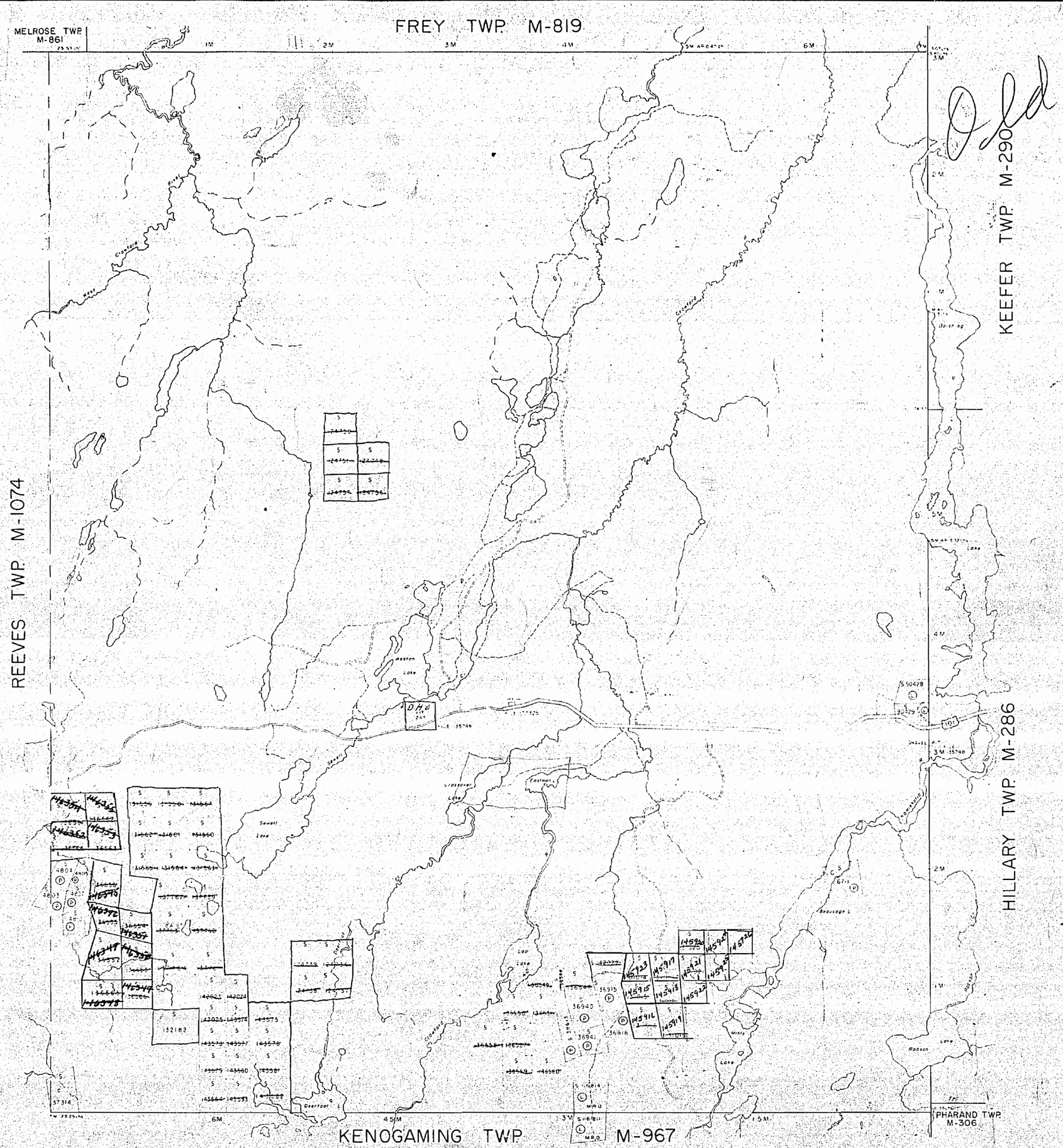

THE TOWNSHIP OF

SEWELL

DISTRICT OF SUDBURY

SUDBURY MINING DIVISION

SCALE: 1-INCH 40 CHAINS

LEGEND

PATENTED LAND	(P)
CROWN LAND SALE	C.S.
LEASES	(L)
LOCATED LAND	Loc.
LICENSE OF OCCUPATION	L.O.
MINING RIGHTS ONLY	M.R.O.
SURFACE RIGHTS ONLY	S.R.O.
ROADS	
IMPROVED ROADS	
KING'S HIGHWAYS	
RAILWAYS	
POWER LINES	
MARSH OR MUSKEG	
MINES CANCELLED	C.

NOTES

400' surface rights reservation around all lakes & rivers

PLAN NO. M-1102

DEPARTMENT OF MINES

— ONTARIO —

REFERENCES

AREAS WITHDRAWN FROM DISPOSITION

M.R.O. – MINING RIGHTS ONLY
S.R.O. – SURFACE RIGHTS ONLY
M.+ S. – MINING AND SURFACE RIGHTS

w.ription	Order No.	Date	Disposition	File
2 43/70 W.30/77		11/3/77	S.R.O.	135746 (R1)
SEC 43/70 W.19/78		10/4/78	S.R. +M.R.	98343 (R2)
SEC 43/70 W.10/78		14/11/78	S.R.O.	135748 (R2)
DUMP ATTENUATION ZONE (R4)				
(R3) SEC 36/80 W.46/83		14/8/83	S.R. +M.R.	

(R8) NOT OPEN FOR STAKING, BONA VIDE APPLICATION UNDER PUBLIC LANDS ACT PENDING 21/01/87

(F1) THIS TWP SUBJECT TO FORESTRY ACTIVITY IN 1995/96. AREAS DESIGNATED EXACTLY AS SUBMITTED BY MNR TIMMINS.

~~SURFACE AND MINING RIGHTS WITHDRAWN FROM PROSPECTING, STAKING OUT, SALE OR LEASE UNDER SECTION 35 OF THE MINING ACT, R.S.O. 1990 DATED 95-MAY-29 ORDER NO. W-P-7/95 NER~~ (R5)

(R9) SURFACE AND MINING RIGHTS RE-OPENED FOR PROSPECTING STAKING OUT, SALE OR LEASE UNDER SECTION 35 OF THE MINING ACT, R.S.O. 1990 DATED 96-NOV-18 AT 12:47 P.M. ORDER NO. O-P-31/96 NER (EXCLUDING P-724554)

(R9) SURFACE AND MINING RIGHTS RE-OPENED FOR PROSPECTING STAKING OUT, SALE OR LEASE UNDER SECTION 35 OF THE MINING ACT, R.S.O. 1990 DATED 96-NOV-20 AT 13:00 P.M. ORDER NO. O-P-34/96 NER (724554)
THIS ORDER COMES INTO EFFECT ON DEC. 9, 1996 AT 8.00 A.M.

SAND AND GRAVEL

(G2) M. T. C. PIT 1577
(G3) M. T. C. PIT 3H-1 FILE 135748
(G4) M. T. C. PIT 1576

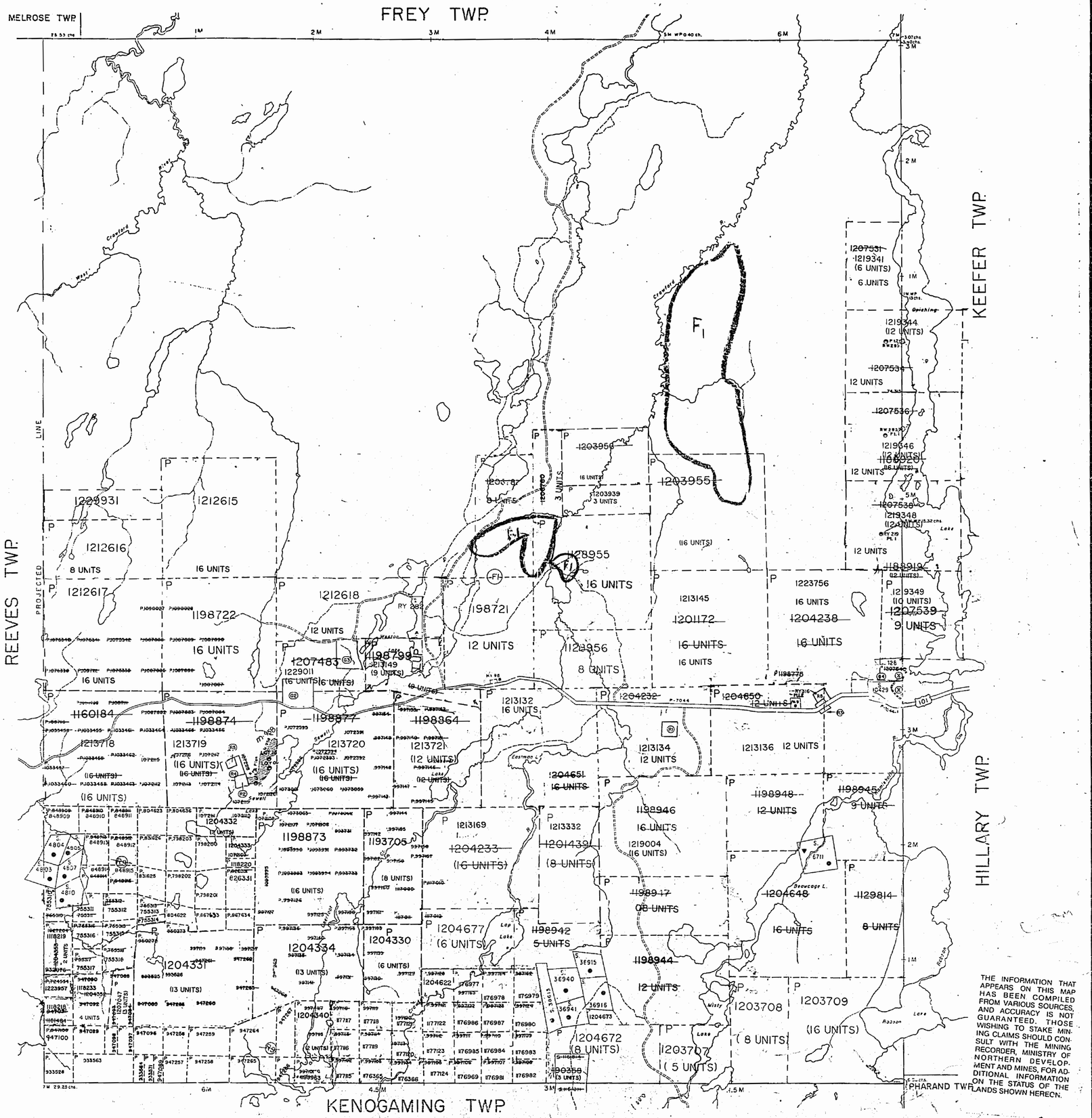
MELROSE TWP.
FREY TWP.
KEEFER TWP.
REEVES TWP.
HILLARY TWP.
KENOGAMING TWP.
PHARAND TWP.
PROJECTED
LINE
Crawford
West
Crawford
Opeshing
Lake
Lac
Misty
Lake
Beaucage L.
Lake
Lake
Lake

1102

PLAN OF SEWELL TWP

M-1102

NOTE
400' Surface Rights Reservation around all lakes and rivers.

SUDBURY MINING DIVISION

DISTRICT OF SUDBURY

SCALE: 40 CHAINS TO AN INCH.

FREY TWP.

REEVES TWP.

HILLARY TWP.

KEEFER TWP

PORCUPINE MINING DIVISION

West

Crawford

River

Sewell Lake

Opishing Lake

Lake

Creek

Roadside

Pgt.

1 M

2 M

3 M

4 M

6 M

2 M

1 M

1102

PLAN OF SEWELL TWP

M-1102

NOTE
400' Surface Rights Reservation around all lakes and rivers.

SUDBURY MINING DIVISION

DISTRICT OF SUDBURY

SCALE: 40 CHAINS TO AN INCH.

FREY TWP.

KEEFER TWP.

PORCUPINE MINING DIVISION

HILLARY TWP.

KENOG TWP.

West River

Crawford River

Opishing Lake

Weston Lake

Creek

Sewell Lake

Eastman Lake

Robson Creek

Loop

Lo

Till

1102

PLAN OF SEWELL TWP

M. 1102

SUDBURY MINING DIVISION

DISTRICT OF SUDBURY

SCALE: 40 CHAINS TO AN INCH.

FREY TWP.

REEVES TWP.

HILLARY TWP.

KEEFER TWP.

1M 2M 3M 4M 5M 6M

West

Crawford River

Crawford

Por.

Opishing Lake

Sewell Lake

Loop Lake

Robson Creek

N.W.Y. 101

P.704

2M

4M

2M

4M

11872 11872 11872 11872

11872 11872 11872 11872

11873 11873 11873 11873 11873 11873 11873

11873 11873 11873 11873 11873

11818 11818

11818 11818 11818 11818 11818

11818 11818 11818 11818 11818 11818

11818 11818 11818 11818 11818 11818

11818

1102

PLAN OF SEWELL TWP

SUDBURY MINING DIVISION

DISTRICT OF SUDBURY

SCALE: 40 CHAINS TO AN INCH.

FREY TWP.

1M 2M 3M 4M 5M 6M

Por.

West

Crawford River

Crawford

Opishing Lake

KEEFER TWP.

PORCUPINE MINING DIVISION

REEVES TWP.

Weston Lake

Sewell Lake

Grassmere

Eastman

Lap Lake

Robson Creek

HILLARY TWP.

KENOGAMING TWP.

1100 acres more or less

M 1102

1102

PLAN OF

SEWELL TWP

SUDBURY MINING DIVISION

DISTRICT OF SUDBURY

SCALE: 40 CHAINS TO AN INCH.

FREY TWP.

REEVES TWP.

KEEFER TWP.

HILLARY TWP.

CARLING TWP.

West

Crawford River

Crawford

Opishing Lake

Weston Lake

Sewell Lake

Lap Lake

Fossom Creek

Ross Lake

REFERENCES

AREAS WITHDRAWN FROM DISPOSITION

M.R.O. – MINING RIGHTS ONLY
S.R.O. – SURFACE RIGHTS ONLY
M.+ S. – MINING AND SURFACE RIGHTS

scription	Order No.	Date	Disposition	File
C 43/70	W.30/77	11/3/77	S.R.O.	135748 (F)
EC 43/70	W.19/78	10/4/78	S.R. +M.R.	88543 (R2)
SEC 43/70	W.10/78	14/11/78	S.R.O.	135748 (R2)
DUMP ATTENUATION ZONE				(RA)
(RB) SEC 36/80	W.46/83	14/8/83	S.R. +M.R.	

(RB) NOT OPEN FOR STAKING, BONA VIDE APPLICATION UNDER PUBLIC LANDS ACT PENDING 21/01/87

(F) THIS TWP SUBJECT TO FORESTRY ACTIVITY IN 1995/96. AREAS DESIGNATED EXACTLY AS SUBMITTED BY MNR TIMMINS.

~~(R3) SURFACE AND MINING RIGHTS WITHDRAWN FROM PROSPECTING, STAKING OUT, SALE OR LEASE UNDER SECTION 35 OF THE MINING ACT, R.S.O. 1990 DATED 95-MAY-29 ORDER NO. W-P-7/95 NER~~

(R3) SURFACE AND MINING RIGHTS RE-OPENED FOR PROSPECTING STAKING OUT, SALE OR LEASE UNDER SECTION 35 OF THE MINING ACT, R.S.O. 1990 DATED 96-NOV-18 AT 12:47 P.M. ORDER NO. O-P-31/96 NER (EXCLUDING P-724554)

(R3) SURFACE AND MINING RIGHTS RE-OPENED FOR PROSPECTING STAKING OUT, SALE OR LEASE UNDER SECTION 35 OF THE MINING ACT, R.S.O. 1990 DATED 96-NOV-20 AT 13:00 P.M. ORDER NO. O-P-34/96 NER (724554)
THIS ORDER COMES INTO EFFECT ON DEC. 9, 1996 AT 8:00 A.M.

SAND AND GRAVEL

(G2) M. T. C. PIT 1577
(G3) M. T. C. PIT 3M-1 FILE 135749
(G4) M. T. C. PIT 1576

MELROSE TWP.

FREY TWP.

KEEFER TWP.

REEVES TWP.

HILLARY TWP.

KENOGAMING TWP.

PHARAND TWP.

THE INFORMATION THAT APPEARS ON THIS MAP HAS BEEN COMPILED FROM VARIOUS SOURCES, AND ACCURACY IS NOT GUARANTEED. THOSE WISHING TO STAKE MINING CLAIMS SHOULD CONSULT WITH THE MINING RECORDER, MINISTRY OF NORTHERN DEVELOPMENT AND MINES, FOR ADDITIONAL INFORMATION ON THE STATUS OF THE LANDS SHOWN HEREON.

LEGEND

- HIGHWAY AND ROUTE No.
- OTHER ROADS
- TRAILS
- SURVEYED LINES:
  - TOWNSHIPS, BASE LINES, ETC.
  - LOTS, MINING CLAIMS, PARCELS, ETC.
- UNSURVEYED LINES:
  - LOT LINES
  - PARCEL BOUNDARY
  - MINING CLAIMS ETC.
- RAILWAY AND RIGHT OF WAY
- UTILITY LINES
- NON-PERENNIAL STREAM
- FLOODING OR FLOODING RIGHTS
- SUBDIVISION OR COMPOSITE PLAN
- RESERVATIONS
- ORIGINAL SHORELINE
- MARSH OR MUSKEG
- MINES
- TRAVERSE MONUMENT

DISPOSITION OF CROWN LANDS

TYPE OF DOCUMENT	SYMBOL
PATENT, SURFACE & MINING RIGHTS	
" , SURFACE RIGHTS ONLY	
" , MINING RIGHTS ONLY	
LEASE, SURFACE & MINING RIGHTS	
" , SURFACE RIGHTS ONLY	
" , MINING RIGHTS ONLY	
LICENCE OF OCCUPATION	
ORDER-IN-COUNCIL	OC
RESERVATION	
CANCELLED	
SAND & GRAVEL	

NOTE: MINING RIGHTS IN PARCELS PATENTED PRIOR TO MAY 6, 1913, VESTED IN ORIGINAL PATENTEE BY THE PUBLIC LANDS ACT, R.S.O. 1970, CHAP. 380, SEC. 63, SUBSEC 1.

SCALE: 1 INCH = 40 CHAINS

FEET 0 1000 2000 4000 6000 8000
METRES 0 200 1000 2000 (1 KM) (2 KM)

L.U.P. LAND USE PERMIT ON FILE.

TOWNSHIP

SEWELL

M.N.R. ADMINISTRATIVE DISTRICT
TIMMINS
MINING DIVISION
PORCUPINE
LAND TITLES / REGISTRY DIVISION
SUDBURY

Ministry of Natural Resources — Land Management Branch
Ontario

Date MARCH, 1985
Number G-3247

CHECKED BY MCR. PLACED ON ACTIVE FILE 90/05/08. MR

1102

m. 1102

PLAN OF SEWELL TWP

SUDBURY MINING DIVISION

DISTRICT OF SUDBURY

SCALE: 40 CHAINS TO AN INCH.

FREY TWP.

KEEFER TWP.

REEVES TWP.

PHILLARY TWP.

1M 2M 3M 4M 5M 6M

West

Crawford River

Crawford River

Sewell Lake

Opishing Lake

Robson Creek

Hwy 101

118721 118722 118723 118724

118725 118726 118727 118728

118730 118731 118732 118734 118735 118736 118737

118733 118738 118739 118740 118729

118167 118166

4804 4805 4807 4810 4803

90428 90429

L 6711

REFERENCES

AREAS WITHDRAWN FROM DISPOSITION

M.R.O. – MINING RIGHTS ONLY
S.R.O. – SURFACE RIGHTS ONLY
M.+ S. – MINING AND SURFACE RIGHTS

Description	Order No.	Date	Disposition	File
SEC 43/70 W.30/77		11/3/77	S.R.O.	135748
SEC 43/70 W.19/78		10/4/78	S.R. +M.R.	88543
SEC 43/70 W.10/78		14/11/78	S.R.O.	135748
DUMP ATTENUATION ZONE (RA)				
(R5) SEC 36/80 W.46/83		14/5/83	S.R. +M.R.	

(R8) NOT OPEN FOR STAKING, SUBJECT TO APPLICATION UNDER PUBLIC LANDS ACT PENDING . 21/01/87

(F) THIS TWP SUBJECT TO FORESTRY ACTIVITY IN 1995/96. AREAS DESIGNATED EXACTLY AS SUBMITTED BY MNR TIMMINS.

~~(R9) SURFACE AND MINING RIGHTS WITHDRAWN FROM PROSPECTING, STAKING OUT, SALE OR LEASE UNDER SECTION 35 OF THE MINING ACT, R.S.O. 1990 DATED 96-MAY-29 ORDER NO. W.-P. 7/95 NER~~

(R9) SURFACE AND MINING RIGHTS RE-OPENED FOR PROSPECTING STAKING OUT, SALE OR LEASE UNDER SECTION 35 OF THE MINING ACT, R.S.O. 1990 DATED 96-NOV-18 AT 12:47 P.M. ORDER NO. O-P-31/96 NER (EXCLUDING F-724554)

(R9) SURFACE AND MINING RIGHTS RE-OPENED FOR PROSPECTING STAKING OUT, SALE OR LEASE UNDER SECTION 35 OF THE MINING ACT, R.S.O. 1990 DATED 96-NOV-20 AT 13:00 P.M. ORDER NO. O-P-34/96 NER (724554)

(R9) THIS ORDER COMES INTO EFFECT ON DEC. 9, 1996 AT 8.00 A.M.

SAND AND GRAVEL

(S2) M.T.C. PIT 1577

(S3) M.T.C. PIT. 3H-1 FILE 135748

(S4) M.T.C. PIT 1576

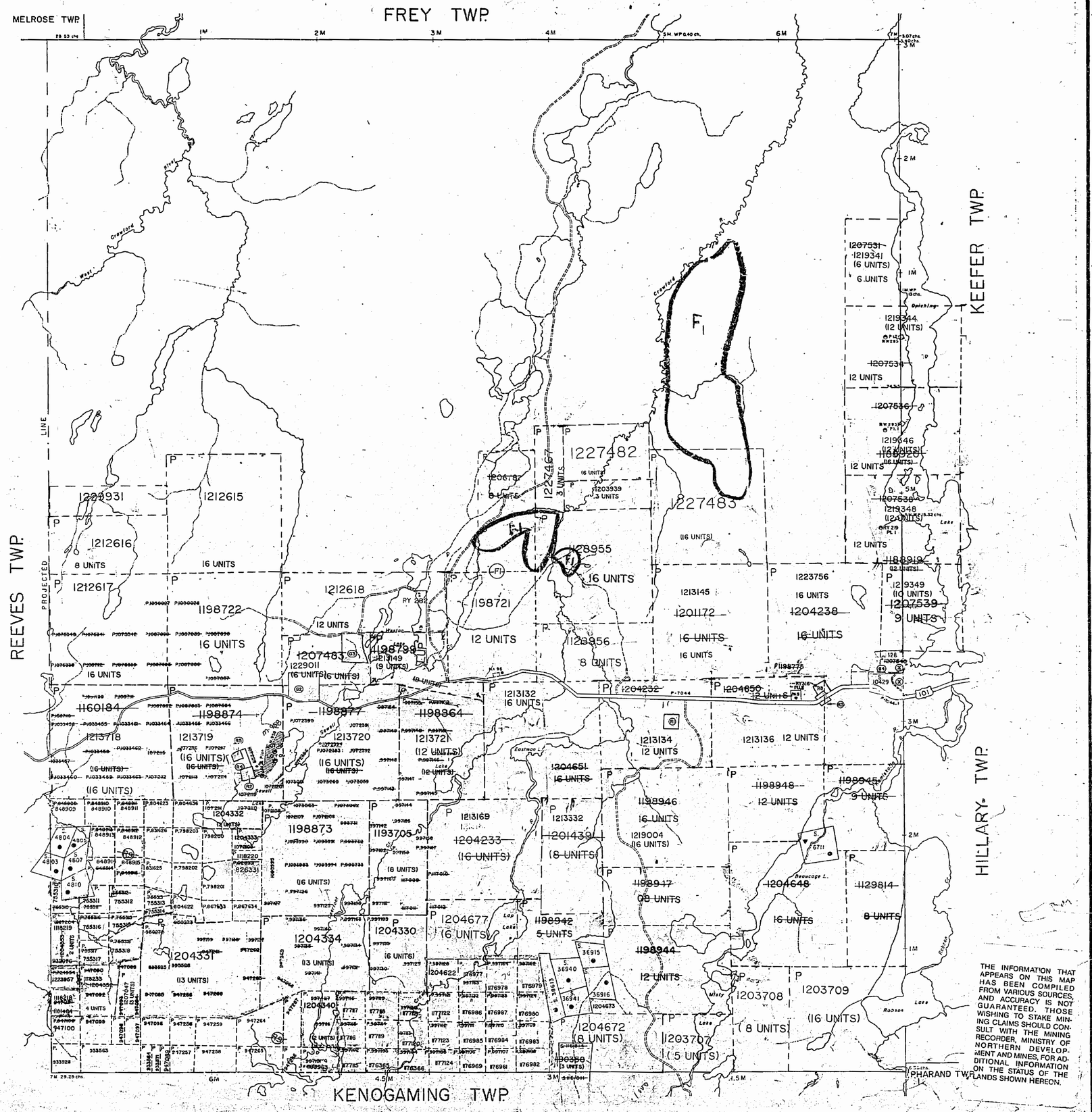

LEGEND

- HIGHWAY AND ROUTE No.
- OTHER ROADS
- TRAILS
- SURVEYED LINES:
  - TOWNSHIPS, BASE LINES, ETC.
  - LOTS, MINING CLAIMS, PARCELS, ETC.
- UNSURVEYED LINES:
  - LOT LINES
  - PARCEL BOUNDARY
  - MINING CLAIMS ETC.
- RAILWAY AND RIGHT OF WAY
- UTILITY LINES
- NON-PERENNIAL STREAM
- FLOODING OR FLOODING RIGHTS
- SUBDIVISION OR COMPOSITE PLAN
- RESERVATIONS
- ORIGINAL SHORELINE
- MARSH OR MUSKEG
- MINES
- TRAVERSE MONUMENT

DISPOSITION OF CROWN LANDS

TYPE OF DOCUMENT	SYMBOL
PATENT, SURFACE & MINING RIGHTS	
" , SURFACE RIGHTS ONLY	
" , MINING RIGHTS ONLY	
LEASE, SURFACE & MINING RIGHTS	
" , SURFACE RIGHTS ONLY	
" , MINING RIGHTS ONLY	
LICENCE OF OCCUPATION	
ORDER-IN-COUNCIL	OC
RESERVATION	
CANCELLED	
SAND & GRAVEL	

NOTE: MINING RIGHTS IN PARCELS PATENTED PRIOR TO MAY 6, 1913, VESTED IN ORIGINAL PATENTEE BY THE PUBLIC LANDS ACT, R.S.O. 1970, CHAP. 380, SEC. 63, SUBSEC 1.

SCALE: 1 INCH = 40 CHAINS

FEET 0 1000 2000 4000 6000 8000
METRES 0 200 1000 (1 KM) 2000 (2 KM)

L.U.P. LAND USE PERMIT ON FILE.

DATE OF ISSUE
MAY 11 1998
PROVINCIAL RECORDER
OFFICE - SUDBURY

THE INFORMATION THAT APPEARS ON THIS MAP HAS BEEN COMPILED FROM VARIOUS SOURCES, AND ACCURACY IS NOT GUARANTEED. THOSE WISHING TO STAKE MINING CLAIMS SHOULD CONSULT WITH THE MINING RECORDER, MINISTRY OF NORTHERN DEVELOPMENT AND MINES, FOR ADDITIONAL INFORMATION ON THE STATUS OF THE LANDS SHOWN HEREON.

TOWNSHIP

SEWELL

M.N.R. ADMINISTRATIVE DISTRICT
TIMMINS
MINING DIVISION
PORCUPINE
LAND TITLES / REGISTRY DIVISION
SUDBURY

Ontario Ministry of Natural Resources — Land Management Branch

Date MARCH, 1985

CHECKED BY MCR PLACED ON ACTIVE FILE 90/05/08 BR

Number G-3247

1102

PLAN OF SEWELL TWP

SUDBURY MINING DIVISION

DISTRICT OF SUDBURY

SCALE: 40 CHAINS TO AN INCH.

FREY TWP.

1 M 2 M 3 M 4 M 5 M 6 M

1102

400 acres

Crawford River

Crawford

Wes Lake

Sewell Lake

Crossover

Eastman

Opishing Lake

Lac

Robson Creek

Lap Lake

KEEFER TWP.

OPIPINE MINING DIVISION

HILLARY TWP.

REEVES TWP.

KENOGAMING TWP.

REFERENCES

AREAS WITHDRAWN FROM DISPOSITION

M.R.O. – MINING RIGHTS ONLY
S.R.O. – SURFACE RIGHTS ONLY
M.+ S. – MINING AND SURFACE RIGHTS

...cription	Order No.	Date	Disposition	File
...43/70 W.30/77		11/3/77	S.R.O.	135746
SEC 43/70 W.19/78		10/4/78	S.R. +M.R.	88543
SEC 43/70 W.10/78		14/11/78	S.R.O.	135748
DUMP ATTENUATION ZONE (R4)				
(R3) SEC 36/80 W.46/83		14/8/83	S.R. +M.R.	

(R3) NOT OPEN FOR STAKING, BONA VIDE APPLICATION UNDER PUBLIC LANDS ACT PENDING 21/01/87

(R9) SURFACE AND MINING RIGHTS RE-OPENED FOR PROSPECTING STAKING OUT, SALE OR LEASE UNDER SECTION 35 OF THE MINING ACT, R.S.O. 1990 DATED 96-NOV-18 AT 12:47 P.M. ORDER NO. O-P-31/96 NER (EXCLUDING P-724554)

(R9) SURFACE AND MINING RIGHTS RE-OPENED FOR PROSPECTING STAKING OUT, SALE OR LEASE UNDER SECTION 35 OF THE MINING ACT, R.S.O. 1990 DATED 96-NOV-20 AT 13:00 P.M. ORDER NO. O-P-34/96 NER (724554)

(R9) THIS ORDER COMES INTO EFFECT ON DEC. 9, 1996 AT 8:00 A.M.

SAND AND GRAVEL

(R2) M.T.C. PIT 1577
(R3) M.T.C. PIT 3M-1 FILE 135748
(R4) M.T.C. PIT 1576

(R10) APPLICATION FOR CROWN LAND, WITHIN 400 FEET OF EACH LAKE, SEPT 01/88

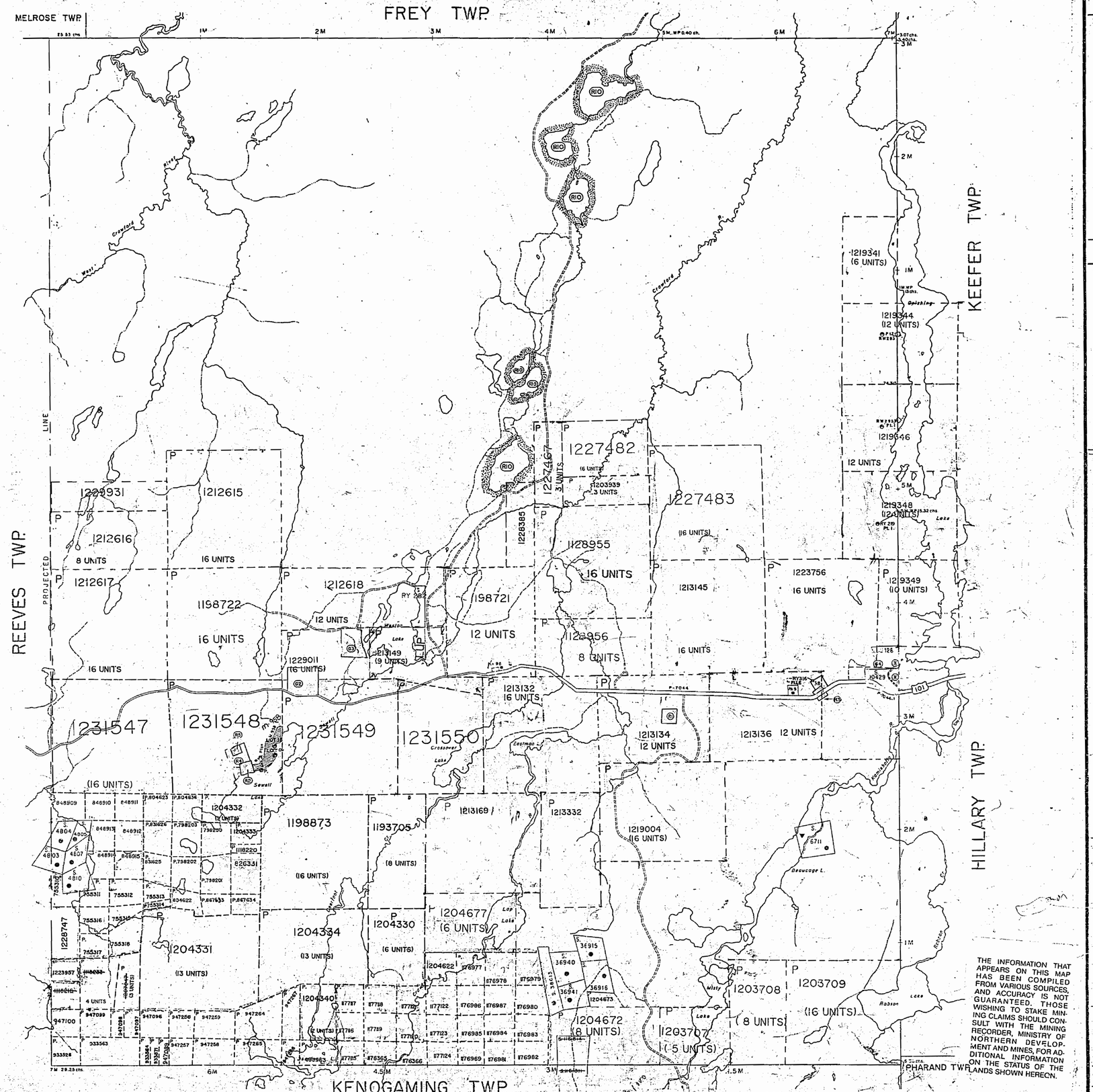
MELROSE TWP.
FREY TWP.
KEEFER TWP.
REEVES TWP.
HILLARY TWP.
KENOGAMING TWP.
PHARAND TWP.
LINE
PROJECTED
1M
2M
3M
4M
5M
6M
1219341 (6 UNITS)
1219344 (12 UNITS)
1219346
12 UNITS
1219348 (12 UNITS)
1227482
16 UNITS
1203939 3 UNITS
1227483
(16 UNITS)
1227467
3 UNITS
1228385
1228955
16 UNITS
1223756
16 UNITS
1219349 (10 UNITS)
1213145
1212931
1212615
1212616
8 UNITS
16 UNITS
1212617
1212618
1198722
12 UNITS
16 UNITS
1198721
12 UNITS
1213149 (9 UNITS)
1229011 (16 UNITS)
1228956
8 UNITS
16 UNITS
1213132 16 UNITS
1231547
1231548
1231549
1231550
1213134 12 UNITS
1213136 12 UNITS
(16 UNITS)
1204332 (7 UNITS)
1198873
1193705
(16 UNITS)
(6 UNITS)
1213169
1213332
1219004 (16 UNITS)
1204677 (6 UNITS)
1204334
(13 UNITS)
1204330
(6 UNITS)
1204331
(13 UNITS)
1204340
(2 UNITS)
1204672 (8 UNITS)
1203708
(8 UNITS)
1203709
(16 UNITS)
1203707
(5 UNITS)
1228747
1223957
4 UNITS
947100
947099
947098
947096
947256
947259
947264
947257
947258
947265
933563
933564
933571
933528
755310
755311
755312
755313
755314
755316
755317
755318
848909
848910
848911
848913
848912
848914
848915
4804
4805
4807
4803
4810
P.804623
P.804634
P.798203
P.798200
P.798202
P.798201
P.836625
P.836622
P.867633
P.867634
1204333
1198220
822331
1204673
1204672
876977
876978
876979
876987
876980
876988
876984
876983
876985
876969
876982
876986
876981
877122
877123
877124
877738
877737
877736
877729
877730
877731
876365
876366
877125
877126
877127
877128
877129
877130
877131
877132
877133
877134
877135
877136
877137
877138
877139
877140
877141
877142
877143
877144
877145
877146
877147
877148
877149
877150
877151
877152
877153
877154
877155
877156
877157
877158
877159
877160
877161
877162
877163
877164

1102

PLAN OF

SEWELL TWP

SUDBURY MINING DIVISION

DISTRICT OF SUDBURY

SCALE: 40 CHAINS TO AN INCH.

O.T. 1+1.19 Extension from 3/152

M-1102

400' Res.

FREY TWP.

REEVES TWP.

KEELER TWP.

HILLARY TWP.

KENOGAMING TWP.

West Crawford River

Crawford River

Por. River

Opishing Lake

Keelon Lake

Sewell Lake

Eastman Lake

Lap Lake

Robson Creek

Robson Lake

Mining Div.

REFERENCES

AREAS WITHDRAWN FROM DISPOSITION

M.R.O. – MINING RIGHTS ONLY
S.R.O. – SURFACE RIGHTS ONLY
M.+ S. – MINING AND SURFACE RIGHTS

...cription	Order No.	Date	Disposition	File
...43/70 W.30/77		11/3/77	S.R.O.	135748
EC 43/70 W.19/78		10/4/78	S.R. +M.R.	98543
SEC 43/70 W.10/78		14/11/78	S.R.O.	135748
DUMP ATTENUATION ZONE (R4)				
R5 SEC 36/80 W.46/83		14/12/83	S.R. +M.R.	

R8 NOT OPEN FOR STAKING, BONA VIDE APPLICATION UNDER PUBLIC LANDS ACT PENDING 21/01/87

R9 SURFACE AND MINING RIGHTS RE-OPENED FOR PROSPECTING STAKING OUT, SALE OR LEASE UNDER SECTION 35 OF THE MINING ACT, R.S.O. 1990 DATED 96-NOV-18 AT 12:47 P.M. ORDER NO. O-P-31/96 NER (EXCLUDING P-724554)

R9 SURFACE AND MINING RIGHTS RE-OPENED FOR PROSPECTING STAKING OUT, SALE OR LEASE UNDER SECTION 35 OF THE MINING ACT, R.S.O. 1990 DATED 96-NOV-20 AT 13:00 P.M. ORDER NO. O-P-34/96 NER (724554)
THIS ORDER COMES INTO EFFECT ON DEC. 9, 1996 AT 8.00 A.M.

SAND AND GRAVEL

G2 M. T. C. PIT 1577
G3 M. T. C. PIT SN-1 FILE 135748
G4 M. T. C. PIT 1576

R10 APPLICATION FOR CROWN LAND, WITHIN 400 FEET OF EACH LAKE. SEPT 01/86

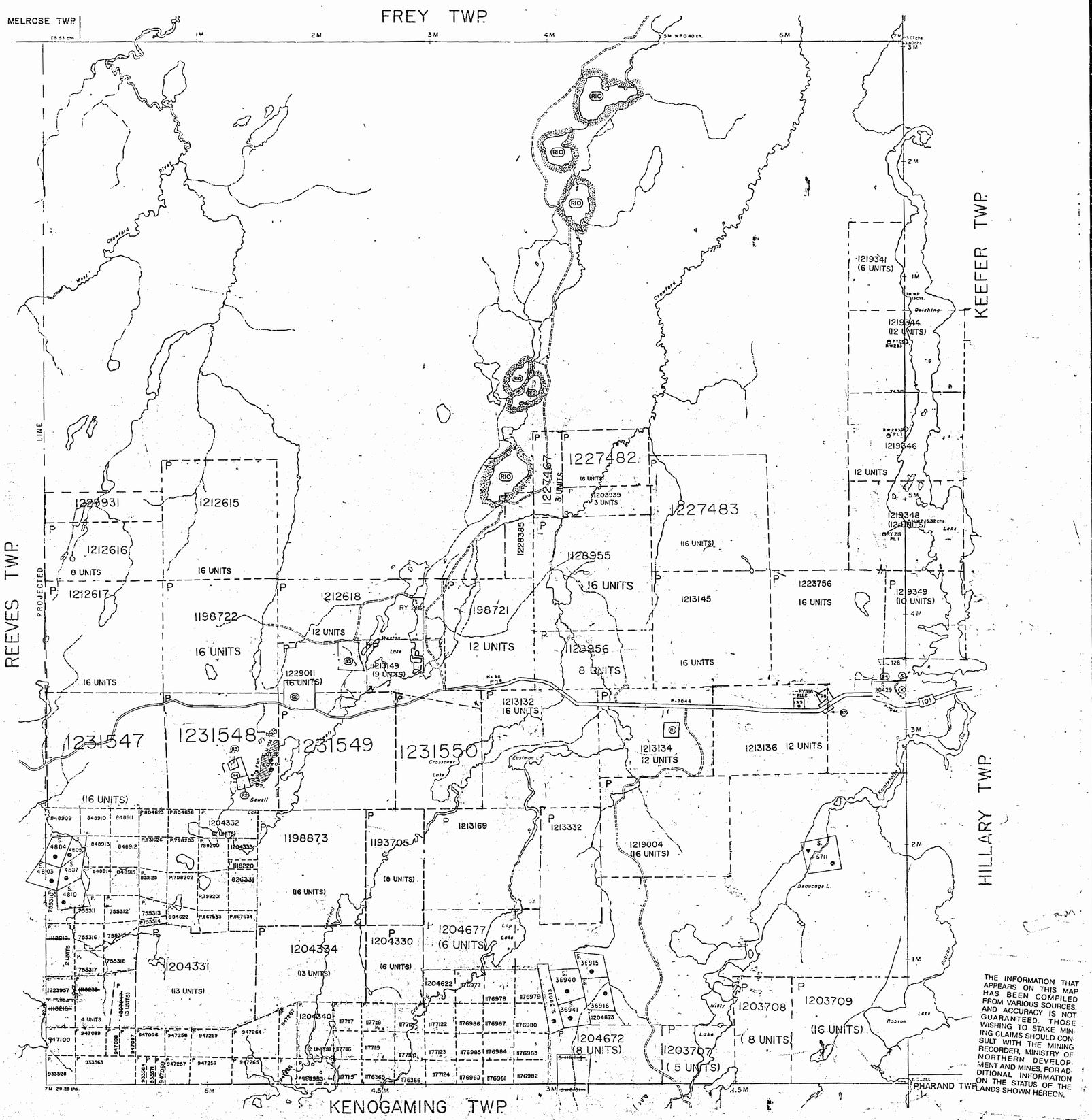

THE INFORMATION THAT APPEARS ON THIS MAP HAS BEEN COMPILED FROM VARIOUS SOURCES, AND ACCURACY IS NOT GUARANTEED. THOSE WISHING TO STAKE MINING CLAIMS SHOULD CONSULT WITH THE MINING RECORDER, MINISTRY OF NORTHERN DEVELOPMENT AND MINES, FOR ADDITIONAL INFORMATION ON THE STATUS OF THE LANDS SHOWN HEREON.

LEGEND

- HIGHWAY AND ROUTE No.
- OTHER ROADS
- TRAILS
- SURVEYED LINES:
  - TOWNSHIPS, BASE LINES, ETC.
  - LOTS, MINING CLAIMS, PARCELS, ETC
- UNSURVEYED LINES:
  - LOT LINES
  - PARCEL BOUNDARY
  - MINING CLAIMS ETC.
- RAILWAY AND RIGHT OF WAY
- UTILITY LINES
- NON-PERENNIAL STREAM
- FLOODING OR FLOODING RIGHTS
- SUBDIVISION OR COMPOSITE PLAN
- RESERVATIONS
- ORIGINAL SHORELINE
- MARSH OR MUSKEG
- MINES
- TRAVERSE MONUMENT

DISPOSITION OF CROWN LANDS

TYPE OF DOCUMENT	SYMBOL
PATENT, SURFACE & MINING RIGHTS	
" , SURFACE RIGHTS ONLY	
" , MINING RIGHTS ONLY	
LEASE, SURFACE & MINING RIGHTS	
" , SURFACE RIGHTS ONLY	
" , MINING RIGHTS ONLY	
LICENCE OF OCCUPATION	
ORDER-IN-COUNCIL	OC
RESERVATION	
CANCELLED	
SAND & GRAVEL	

NOTE: MINING RIGHTS IN PARCELS PATENTED PRIOR TO MAY 6, 1913, VESTED IN ORIGINAL PATENTEE BY THE PUBLIC LANDS ACT, R.S.O. 1970, CHAP. 380, SEC. 63, SUBSEC. 1.

SCALE: 1 INCH = 40 CHAINS

FEET 0 1000 2000 4000 6000 8000
METRES 0 200 1000 2000 (1 KM) (2 KM)

L.U.P. LAND USE PERMIT ON FILE.

TOWNSHIP
SEWELL
M.N.R. ADMINISTRATIVE DISTRICT
TIMMINS
MINING DIVISION
PORCUPINE
LAND TITLES / REGISTRY DIVISION
SUDBURY

Ontario Ministry of Natural Resources — Land Management Branch

Date MARCH, 1985
Number G-3247

CHECKED BY MCR. PLACED ON ACTIVE FILE 90/05/08. MR

1102

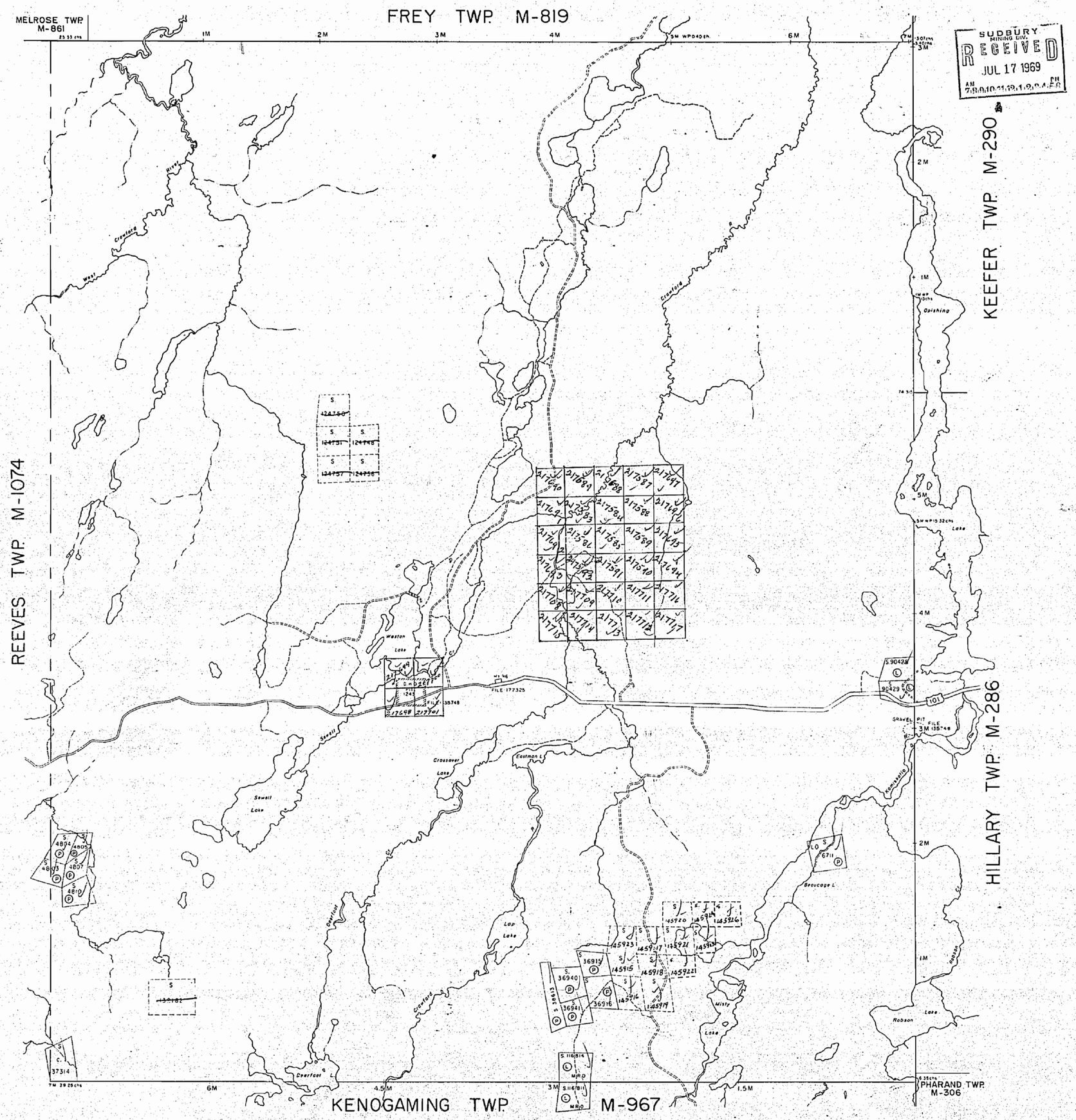

THE TOWNSHIP OF

SEWELL

DISTRICT OF SUDBURY

SUDBURY MINING DIVISION

SCALE: 1-INCH = 40 CHAINS

LEGEND

PATENTED LAND	(P)
CROWN LAND SALE	C.S.
LEASES	(L)
LOCATED LAND	Loc.
LICENSE OF OCCUPATION	L.O.
MINING RIGHTS ONLY	M.R.O.
SURFACE RIGHTS ONLY	S.R.O.
ROADS	
IMPROVED ROADS	
KING'S HIGHWAYS	
RAILWAYS	
POWER LINES	
MARSH OR MUSKEG	
MINES CANCELLED	C.

NOTES

400' surface rights reservation around all lakes & rivers.

PLAN NO.- M-1102

DEPARTMENT OF MINES

– ONTARIO –

1102

MELROSE TWP. M-861

FREY TWP. M-819

KEEFER TWP. M-290

Old

REEVES TWP. M-1074

HILLARY TWP. M-286

KENOGAMING TWP. M-967

PHARAND TWP. M-306

THE TOWNSHIP OF

SEWELL

DISTRICT OF SUDBURY

SUDBURY MINING DIVISION

SCALE: 1-INCH 40 CHAINS

LEGEND

PATENTED LAND	(P)
CROWN LAND SALE	C.S.
LEASES	(L)
LOCATED LAND	Loc.
LICENSE OF OCCUPATION	L.O.
MINING RIGHTS ONLY	M.R.O.
SURFACE RIGHTS ONLY	S.R.O.
ROADS	
IMPROVED ROADS	
KING'S HIGHWAYS	
RAILWAYS	
POWER LINES	
MARSH OR MUSKEG	
MINES CANCELLED	

NOTES

400' surface rights reservation around all lakes & rivers

PLAN NO. M-1102

DEPARTMENT OF MINES

— ONTARIO —

1102

PLAN OF SEWELL TWP

M 1102

Odl

NOTE
400' Surface Rights Reservation around all lakes and rivers

SUDBURY MINING DIVISION

DISTRICT OF SUDBURY

SCALE: 40 CHAINS TO AN INCH

FREY TWP.

REEVES TWP.

KEEFER TWP.

HILLARY TWP.

PORCUPINE MINING DIVISION

KENOGAMING TWP. (M.967)

Crawford River

Sewell Lake

Crossover Lake

Lost Moon Lake

Opishing Lake

Lake

Robson Creek

Weston Creek

Sewell

HWY. 101

P 7044

124750
124751
124748
124757
124756

124771
124767
124766
124770
124768
124765

131557
131558
131562
131561
131560
131565
131564
131563
136564
136563
136562
136561
136556
136559
136554
137763
137760
137764
137761
136552
136553
136565
136566
132184
132182
4803
4804
4805
4807
4810
9711
36915
36940
36916
36941
131030
131022
131014
131017
131035
131018
131014
131019
Tc
700 c
Tc
Tc
702 c
701 c
6M.
3M.
4M.
2M.
1M.
3.92
Lot