2201

2201

M. 2201

PLAN OF

SHABUMENI RIVER AREA.

RED LAKE MINING DIVISION.

DISTRICT OF KENORA.

Scale. 40 chains to an inch.

M-2201

SHABUMENI RIVER AREA R.L.65

2201

PLAN OF

SHABUMENI RIVER AREA.

RED LAKE MINING DIVISION.

DISTRICT OF KENORA.

Scale. 40 chains to an inch.

M.2201

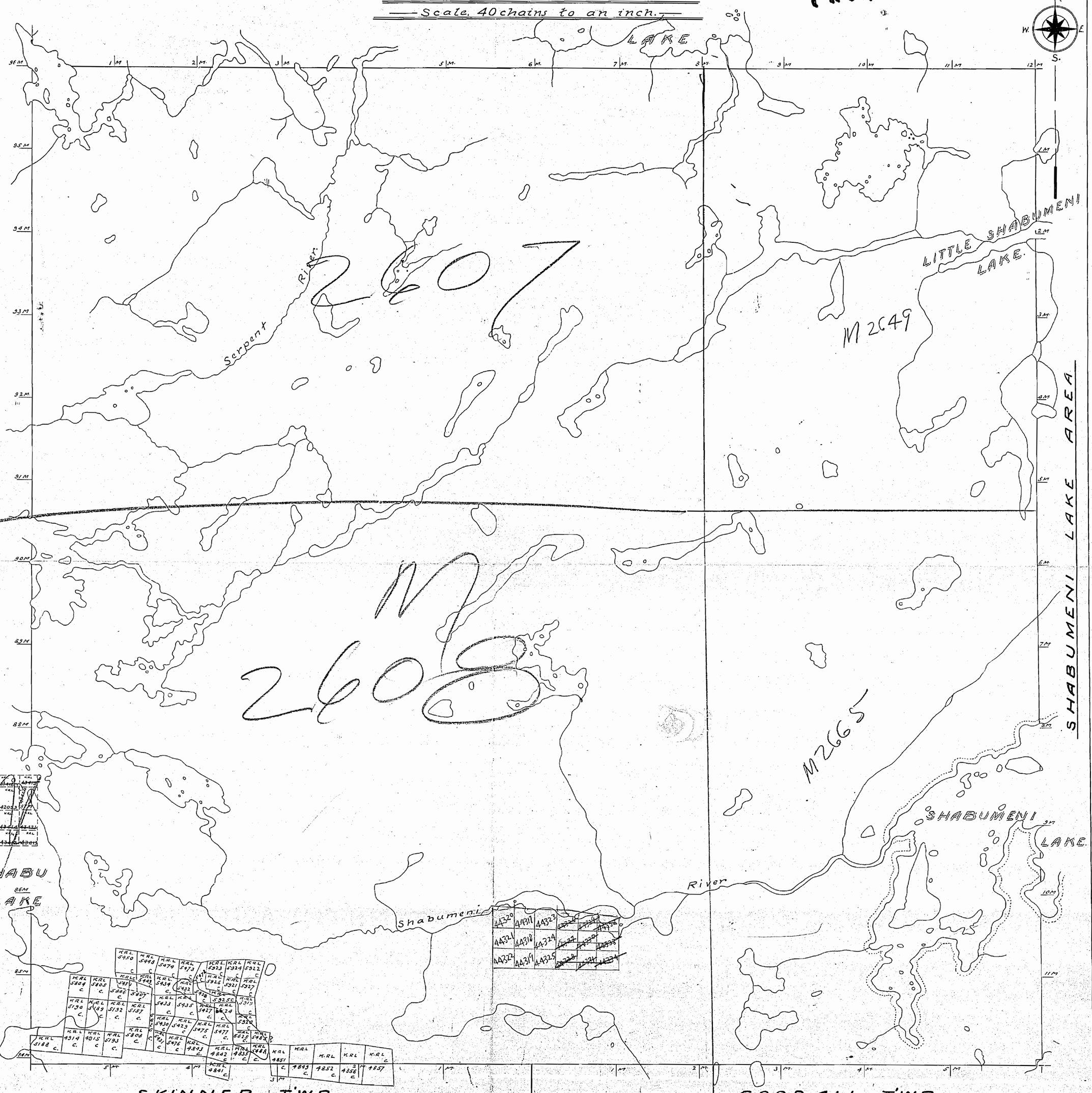

Notes

Railways shewn
Paved Highways
Gravel
Highway Route No.
Other Roads
Trails & Paths
Telephone & Telegraph Lines
Electric Power Lines
Surface reservations 200 wide by Dept. of L. & F. shewn
Non-perennial streams
Bridges
Buildings
Swamps
Areas marked Ⓟ are Patented
Ⓛ Leased
L.O. held under Licence of Occupation

RED LAKE MINING DIVISION
JUL 14 1958
RED LAKE, ONT.

2201

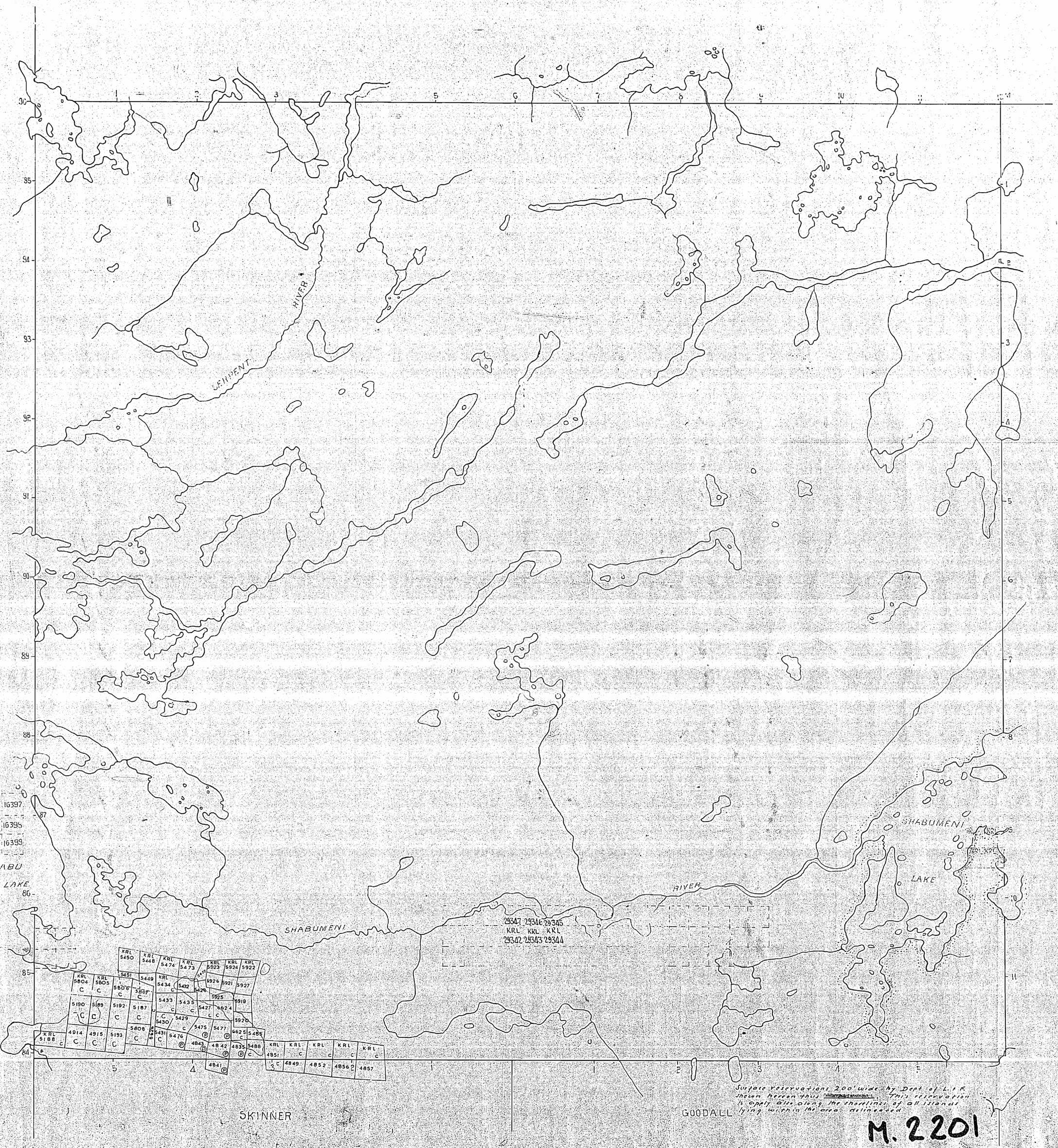
SEKWENT RIVER
SHABUMENI
SHABUMENI
LAKE
RIVER
LAKE
SHABU
16397
16544 16541 16391 16392 16393 16395
16543 16542 16394 16395 16396 16399
16545 16546
29347 29346 29345
KRL KRL KRL
29342 29343 29344
SKINNER
GOODALL
Surface reservations 200' wide by Dept. of L.&R.
shown hereon thus ..... This reservation
is apply also along the shoreline of all islands
lying within the area delineated.
M. 2201

2201

PLAN OF

SHABUMENI RIVER AREA.

RED LAKE MINING DIVISION.

DISTRICT OF KENORA.

Scale. 40 chains to an inch.

M. 2201

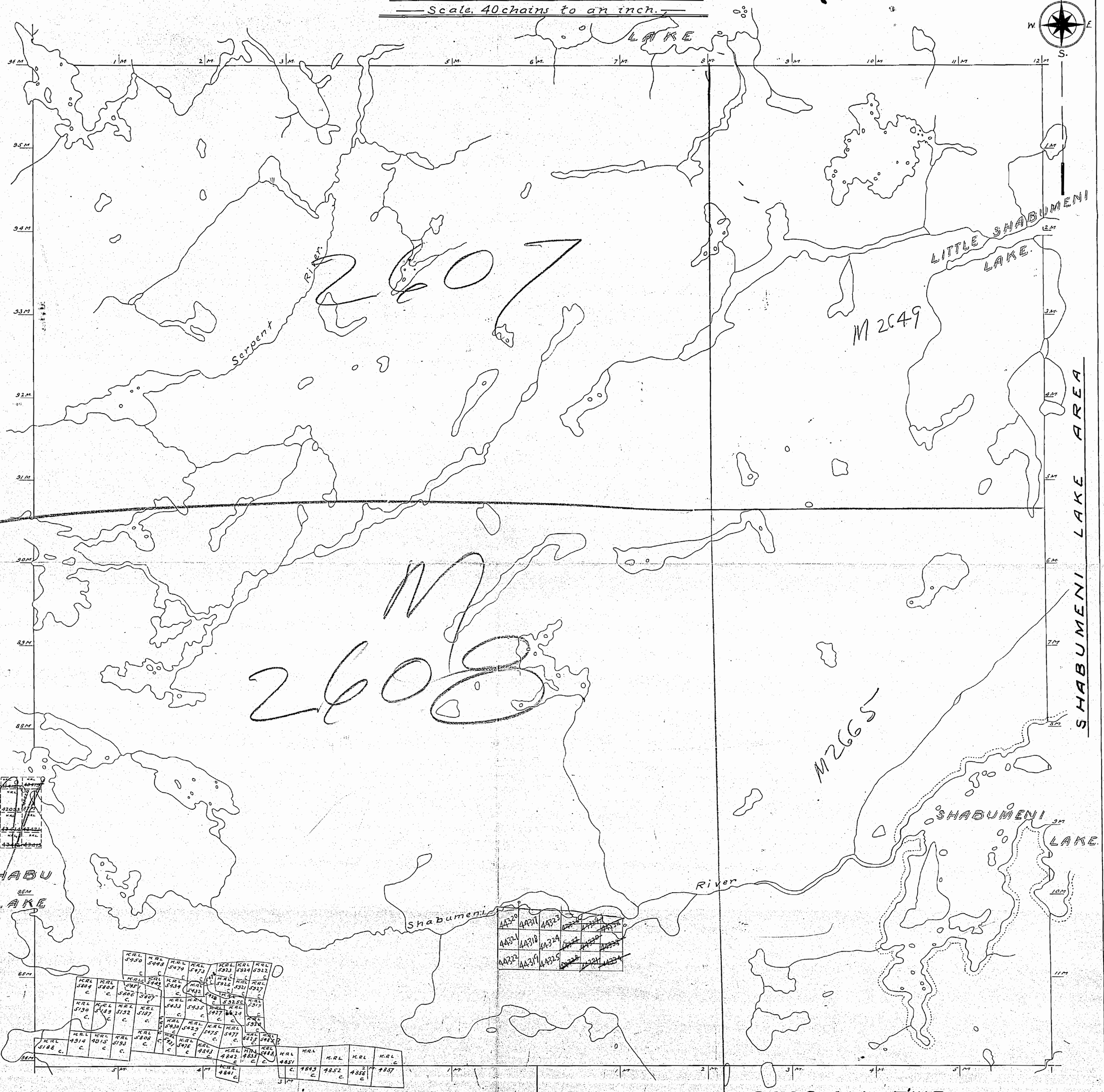

Notes

Railways shown
Paved Highways
Gravel
Highway Route No.
Other Roads
Trails
Paths
Telephone & Telegraph Lines
Electric Power Lines
Surface reservations 200' wide by Dept. of L. & F. shown
Non-perennial streams
Bridges
Buildings
Swamps
Areas marked P are Patented
L Leased
L.O. held under Licence of Occupation

RED LAKE MINING DIVISION
JUL 14 1958
RED LAKE, ONT.

2201

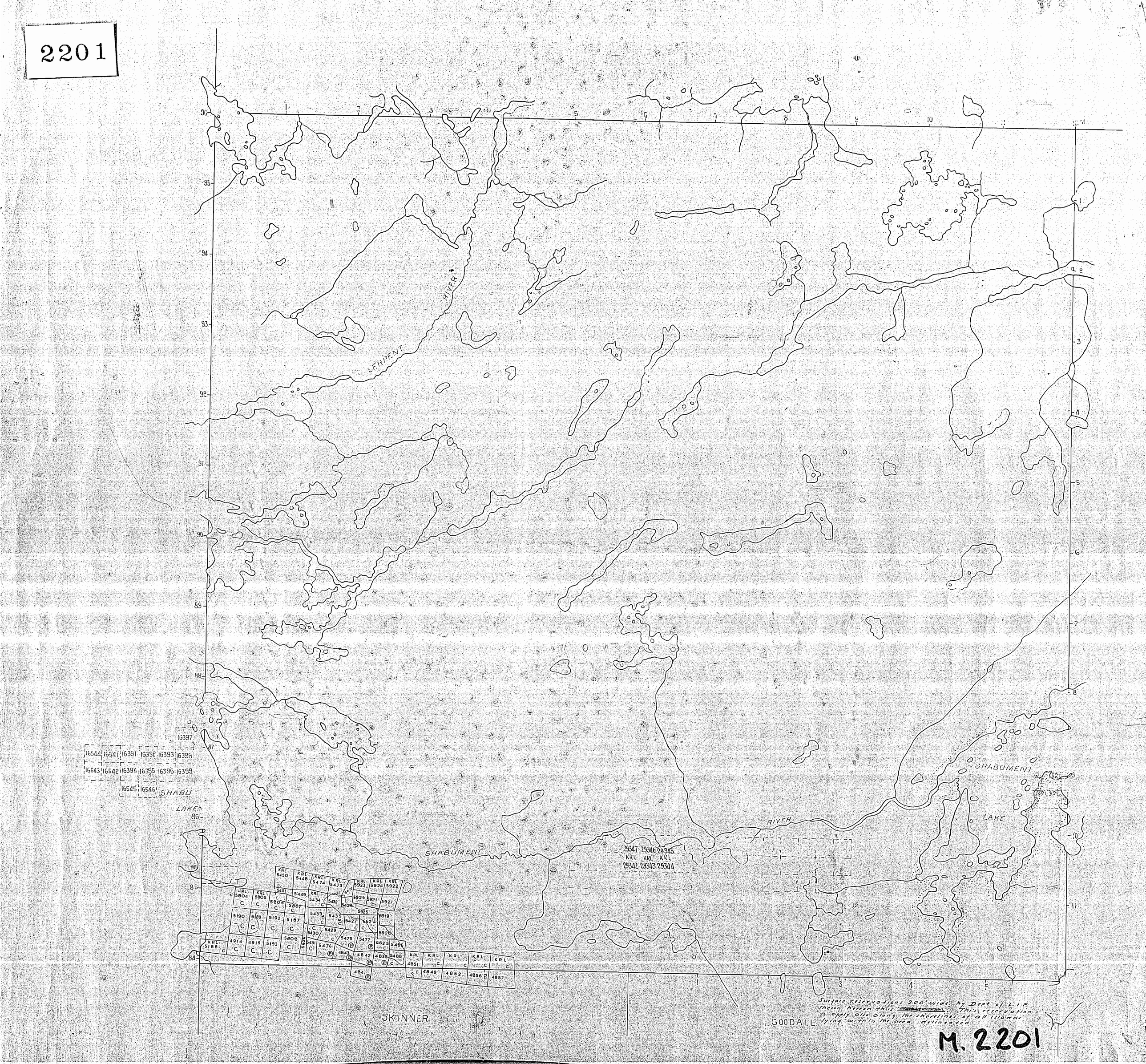
SEHIPENT
RIVER
SHABU
LAKE
SHABUMENI
RIVER
SHABUMENI
LAKE
SKINNER
GOODALL
16397
16544 16541 16391 16392 16393 16396
16543 16542 16394 16395 16398 16399
16545 16546
29347 29346 29345
KRL KRL KRL
29342 29343 29344
Surface reservations 200' wide by Dept. of L.I.R.
shown hereon thus
This reservation
is apply also along the shorelines of all islands
lying within the area delineated.
M. 2201

2201

2201

PLAN OF

SHABUMENI RIVER AREA.

RED LAKE MINING DIVISION.

DISTRICT OF KENORA.

Scale. 40 chains to an inch.

M. 2201

M-2201

SHABUMENI RIVER AREA R.L.65