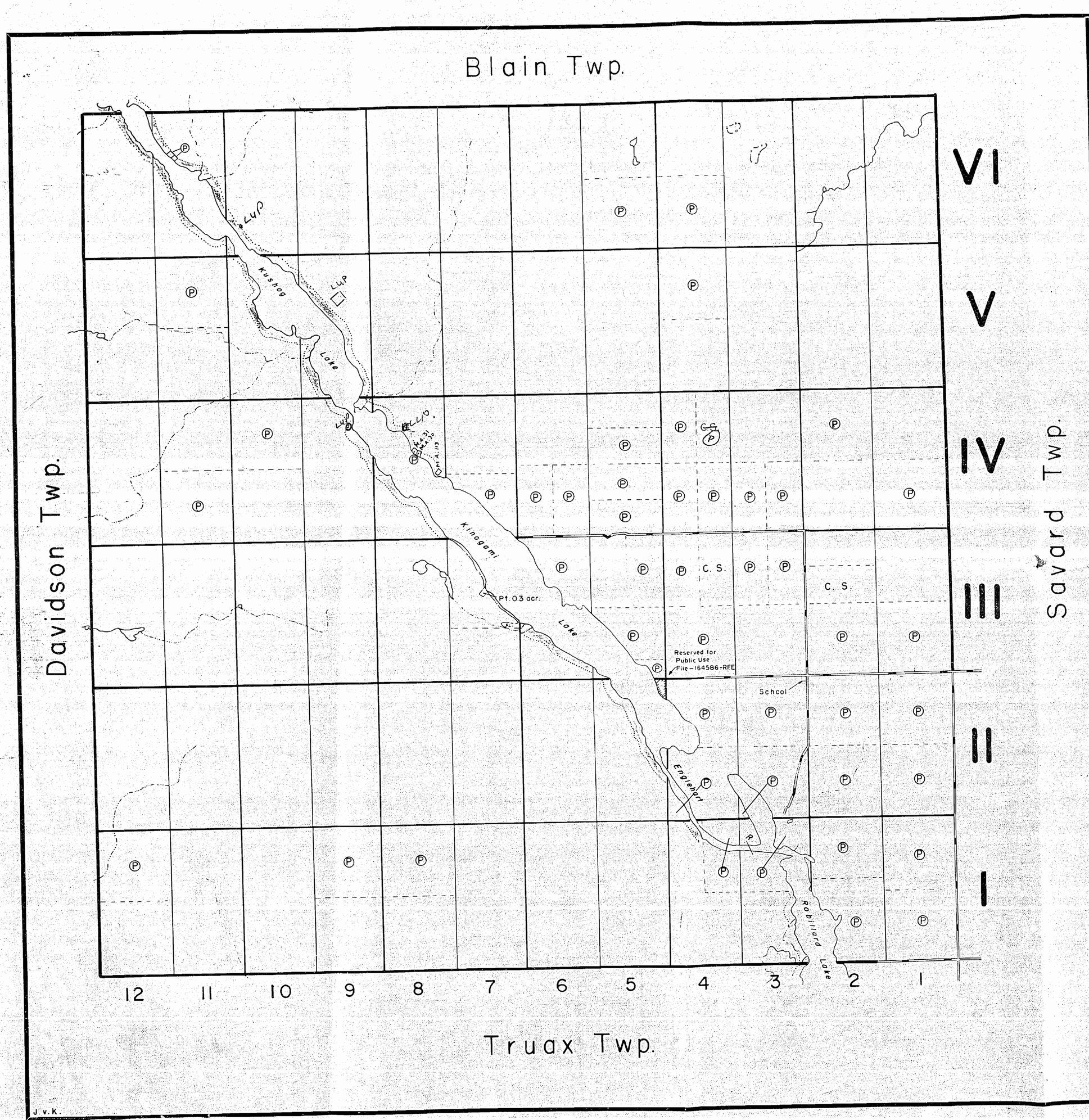

THE TOWNSHIP OF

SHARPE

DISTRICT OF TIMISKAMING

LARDER LAKE MINING DIVISION

SCALE: 1-INCH=40 CHAINS

LEGEND

PATENTED LAND	Ⓟ
CROWN LAND SALE	C.S.
LEASES	Ⓛ
LOCATED LAND	Loc.
LICENSE OF OCCUPATION	L.O.
MINING RIGHTS ONLY	M.R.O.
SURFACE RIGHTS ONLY	S.R.O.
ROADS	
IMPROVED ROADS	
KING'S HIGHWAYS	
RAILWAYS	
POWER LINES	
MARSH OR MUSKEG	
MINES	
CANCELLED	C.

NOTES

400' Surface Rights Reservation around all Lakes and Rivers.

Flooding Rights reserved along the shores of Kushog Lake, Kinogami Lake, Englehart River and Robillard Lake.

LARDER LAKE MINING DIV.
RECEIVED
JUL 27 1970
AM 7 8 9 10 11 12 1 2 3 4 5 6 PM

Replaced by Mylar
J.L. 17/80

PLAN NO.- M-588

DEPARTMENT OF MINES
— ONTARIO — #10

J. v. K.

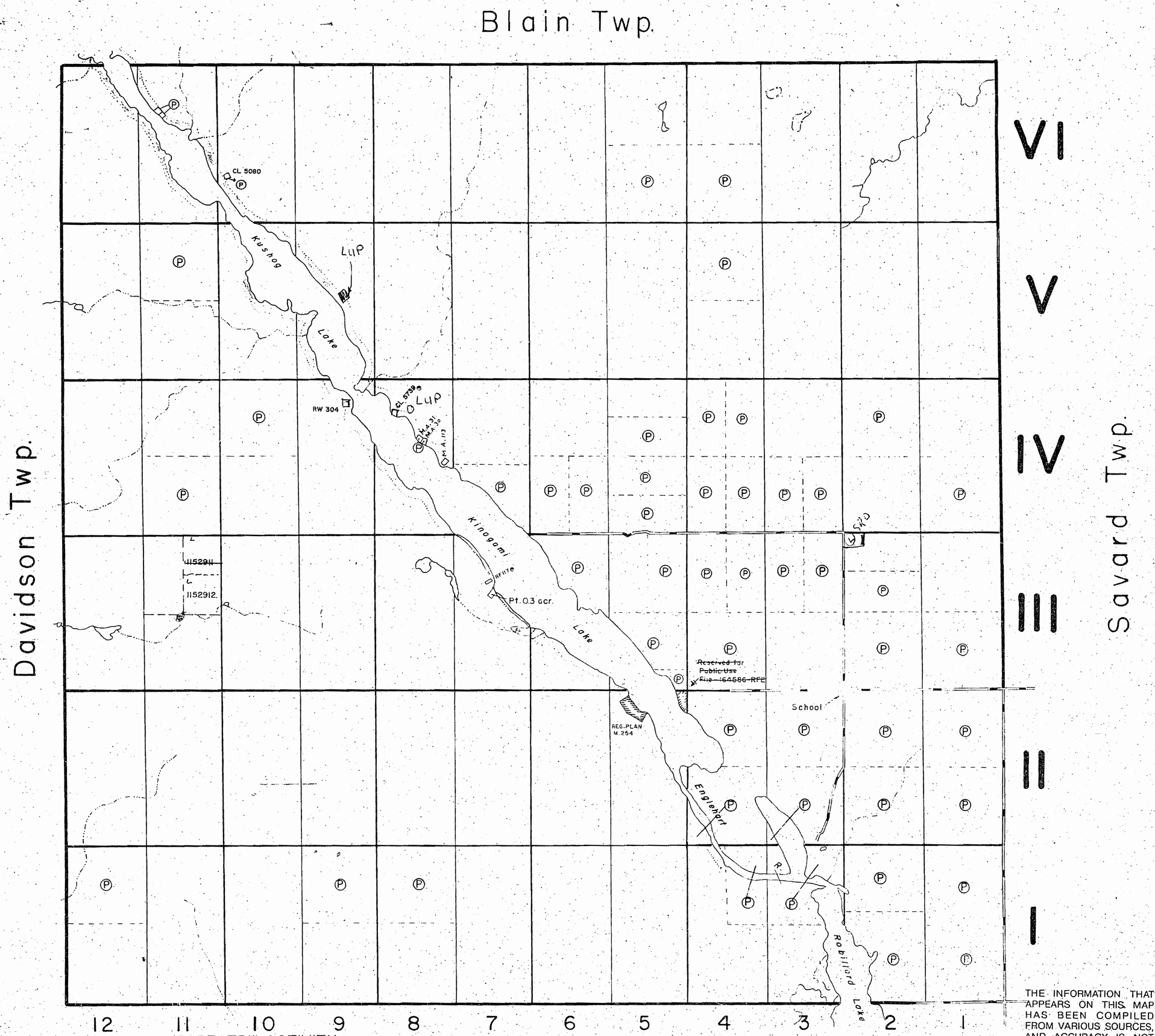

THE TOWNSHIP OF SHARPE

DISTRICT OF TIMISKAMING

LARDER LAKE MINING DIVISION

SCALE: 1-INCH=40 CHAINS

LEGEND

PATENTED LAND	● or Ⓟ
CROWN LAND SALE	C.S.
LEASES	Ⓛ
LOCATED LAND	Loc.
LICENSE OF OCCUPATION	L.O.
MINING RIGHTS ONLY	M.R.O.
SURFACE RIGHTS ONLY	S.R.O.
ROADS	
IMPROVED ROADS	
KING'S HIGHWAYS	
RAILWAYS	
POWER LINES	
MARSH OR MUSKEG	
MINES	
CANCELLED	C.
PATENTED S.R.O.	

NOTES

400' Surface Rights Reservation around all Lakes and Rivers.

Flooding Rights reserved along the shores of Kushog Lake, Kinogami Lake, Englehart River and Robillard Lake.

RW304 DISPOSITION OF CROWN LAND

DATE OF ISSUE
OCT 7 1994
LARDER LAKE
MINING RECORDER'S OFFICE

NOTICE OF FORESTRY ACTIVITY

THIS TOWNSHIP/AREA FALLS WITHIN THE-------- PLONSKI FOREST MANAGEMENT UNIT

AND MAY BE SUBJECT TO FORESTRY OPERATIONS. THE MNR UNIT FORESTER FOR THIS AREA CAN BE CONTACTED AT: P.O. BOX 129
SWASTIKA, ONT.
POK 1T0
705-642-3222

THE INFORMATION THAT APPEARS ON THIS MAP HAS BEEN COMPILED FROM VARIOUS SOURCES, AND ACCURACY IS NOT GUARANTEED. THOSE WISHING TO STAKE MINING CLAIMS SHOULD CONSULT WITH THE MINING RECORDER, MINISTRY OF NORTHERN DEVELOPMENT AND MINES, FOR ADDITIONAL INFORMATION ON THE STATUS OF THE LANDS SHOWN HEREON.

PLAN NO.- M-588

ONTARIO #10

MINISTRY OF NATURAL RESOURCES

SURVEYS AND MAPPING BRANCH

J.v.K.

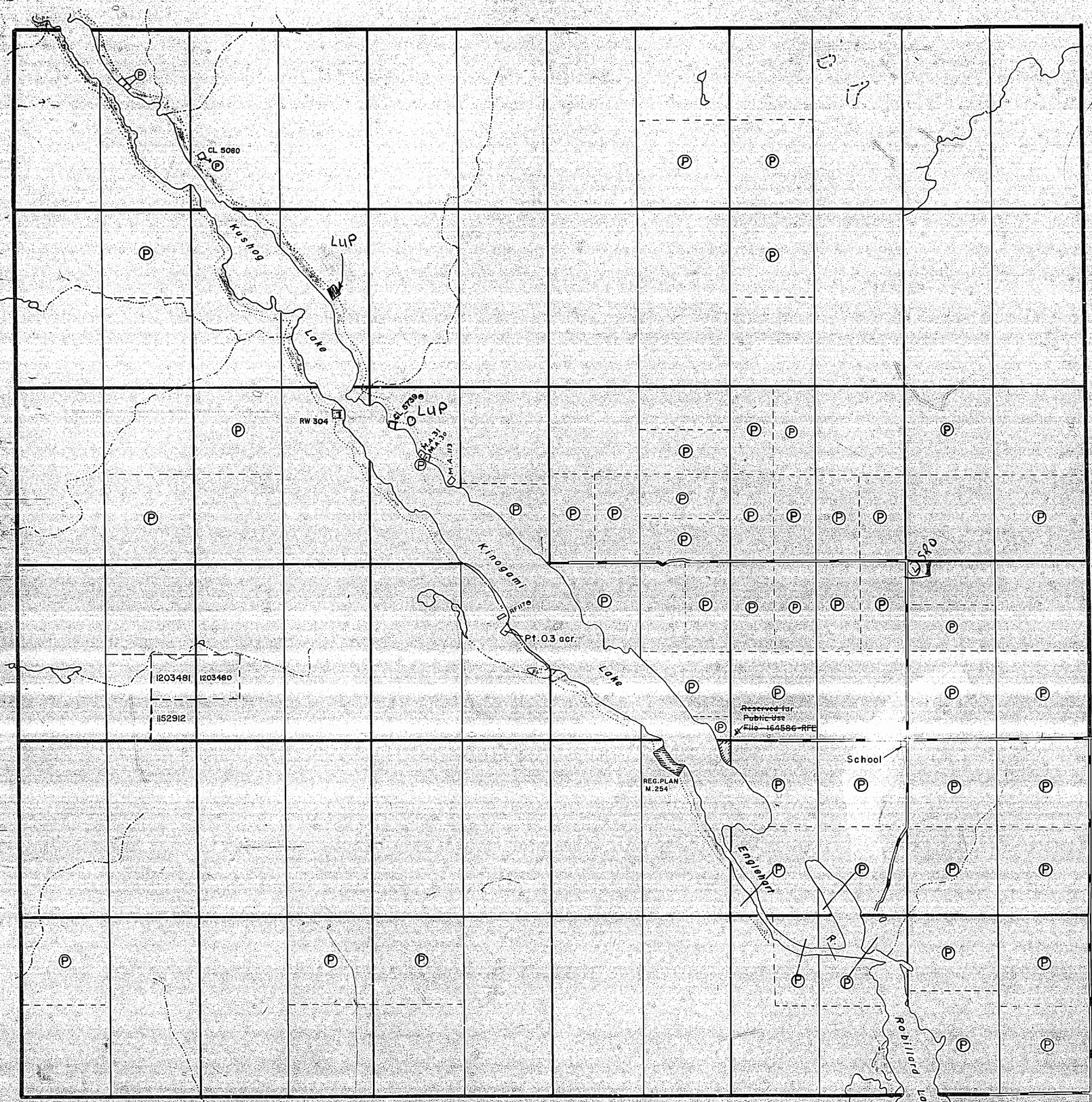

THE TOWNSHIP OF SHARPE

DISTRICT OF TIMISKAMING

LARDER LAKE MINING DIVISION

SCALE: 1-INCH=40 CHAINS

LEGEND

PATENTED LAND	● or Ⓟ
CROWN LAND SALE	C.S.
LEASES	Ⓛ
LOCATED LAND	Loc.
LICENSE OF OCCUPATION	L.O.
MINING RIGHTS ONLY	M.R.O.
SURFACE RIGHTS ONLY	S.R.O.
ROADS	
IMPROVED ROADS	
KING'S HIGHWAYS	
RAILWAYS	
POWER LINES	
MARSH OR MUSKEG	
MINES	
CANCELLED	C.
PATENTED S.R.O.	

NOTES

400' Surface Rights Reservation around all Lakes and Rivers.

Flooding Rights reserved along the shores of Kushog Lake, Kinogami Lake, Englehart River and Robillard Lake.

RW304 DISPOSITION OF CROWN LAND

NOTICE OF FORESTRY ACTIVITY

THIS TOWNSHIP/AREA FALLS WITHIN THE PLONSKI FOREST MANAGEMENT UNIT

AND MAY BE SUBJECT TO FORESTRY OPERATIONS. THE MNR UNIT FORESTER FOR THIS AREA CAN BE CONTACTED AT: P.O. BOX 129, SWASTIKA, ONT. POK 1T0 705-642-3222

THE INFORMATION THAT APPEARS ON THIS MAP HAS BEEN COMPILED FROM VARIOUS SOURCES, AND ACCURACY IS NOT GUARANTEED. THOSE WISHING TO STAKE MINING CLAIMS SHOULD CONSULT WITH THE MINING RECORDER, MINISTRY OF NORTHERN DEVELOPMENT AND MINES, FOR ADDITIONAL INFORMATION ON THE STATUS OF THE LANDS SHOWN HEREON.

PLAN NO.- M-588

ONTARIO #10

MINISTRY OF NATURAL RESOURCES

SURVEYS AND MAPPING BRANCH

J.v.K.

ARCHIVED OCTOBER 7, 1994

588

SHARPE TWP. M-588

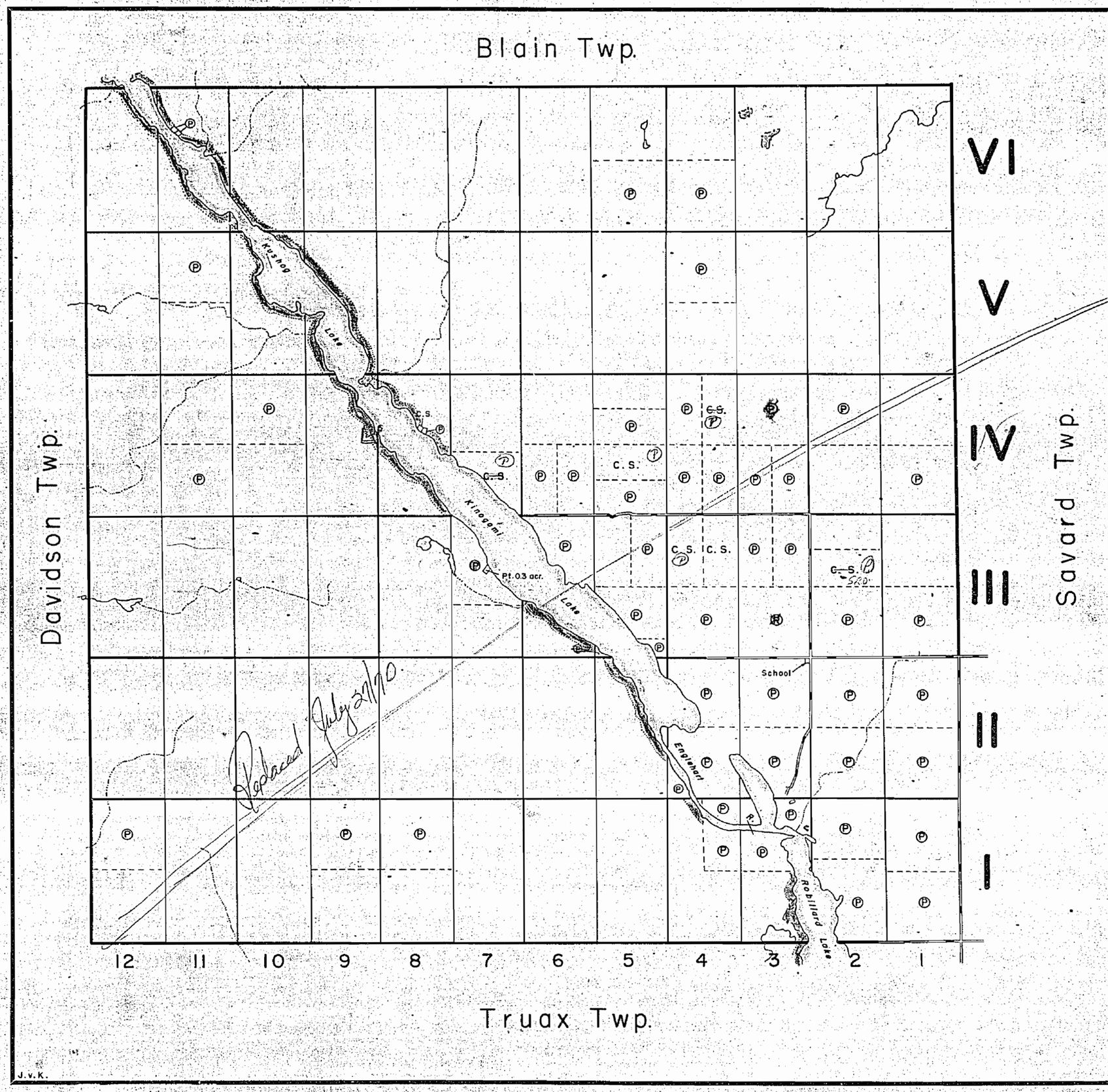

THE TOWNSHIP OF

SHARPE

DISTRICT OF TIMISKAMING

MONTREAL RIVER MINING DIVISION

SCALE: 1-INCH=40 CHAINS

LEGEND

PATENTED LAND	Ⓟ
CROWN LAND SALE	C.S.
LEASES	Ⓛ
LOCATED LAND	Loc.
LICENSE OF OCCUPATION	L.O.
MINING RIGHTS ONLY	M.R.O.
SURFACE RIGHTS ONLY	S.R.O.
ROADS	
IMPROVED ROADS	
KING'S HIGHWAYS	
RAILWAYS	
POWER LINES	
MARSH OR MUSKEG	
MINES	⚒
CANCELLED	C.

NOTES

400' Reserved To Dept. Of Land & Forest Shown Thus:

PLAN NO.- M-588

DEPARTMENT OF MINES

— ONTARIO —

SHARPE TWP.

588

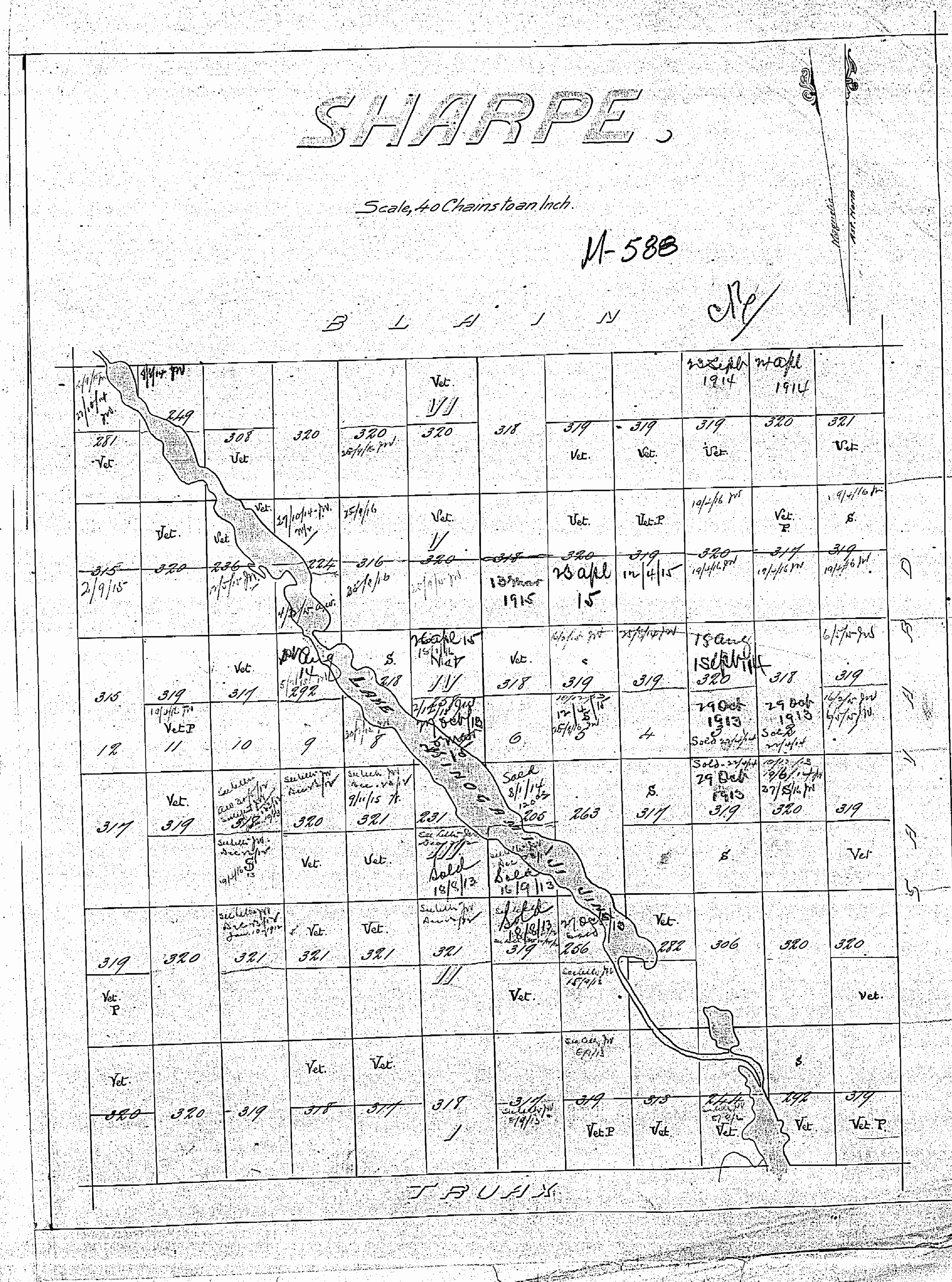
SHARPE.
Scale, 40 Chains to an Inch.
M-588
Magnetic
Ast. North
BLAIN
TRUAX
LAKE

588

(2)

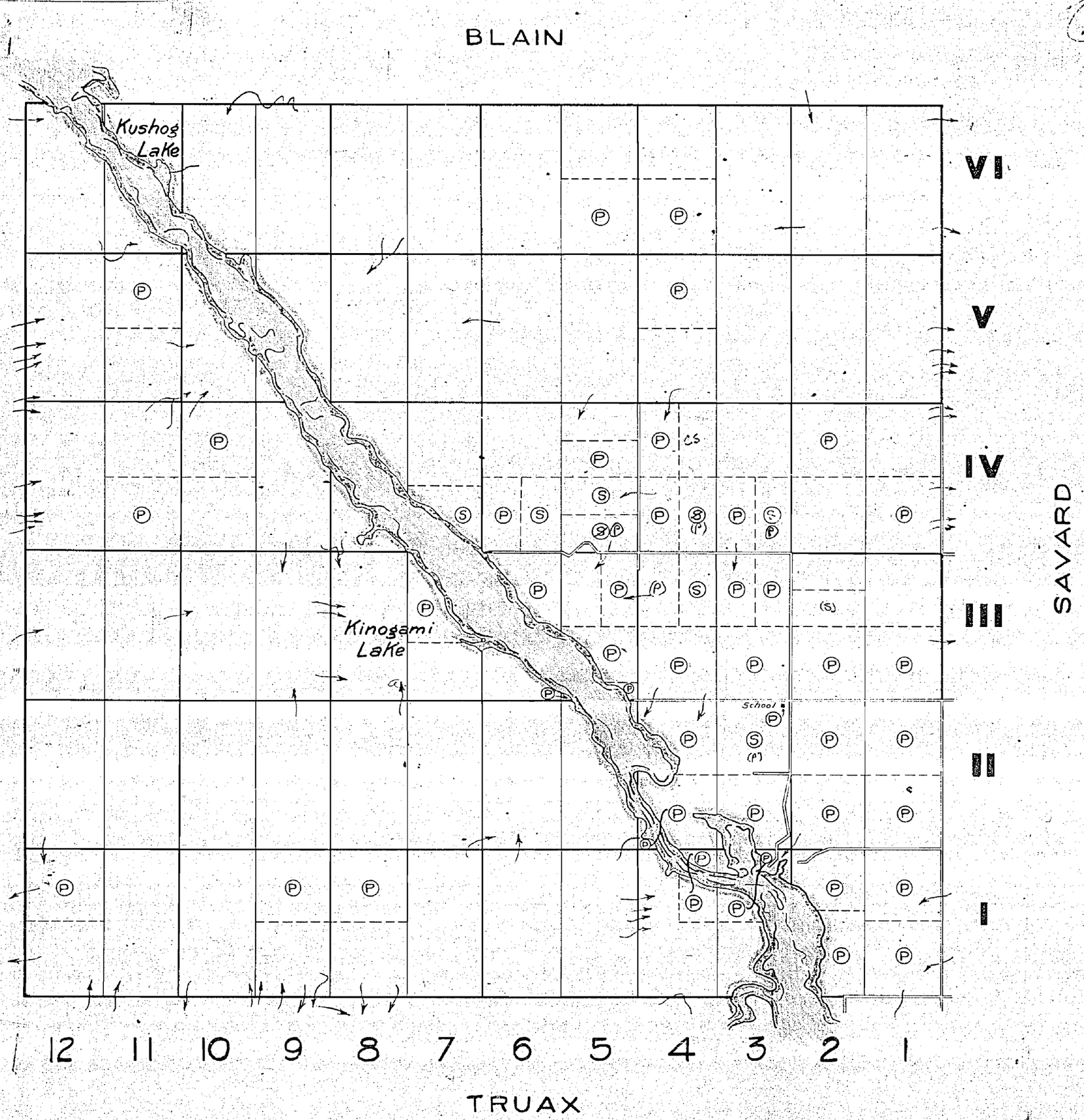

THE TOWNSHIP OF SHARPE

DISTRICT OF TIMISKAMING

TIMISKAMING MINING DIVISION

SCALE: ONE INCH TO 40 CHAINS

LEGEND

PATENTED LAND	Ⓟ
CROWN LAND SALE	Ⓢ
LOCATED LAND	Loc
LICENSE OF OCCUPATION	L.O.
ROADS	
Reservation of Surface rights 400'	

RECEIVED JUN 10 1950 TEMISKAMING MINING DIVISION

NOTES

ORIGINAL RIVER BED SHOWN THUS:

M-588

DEPARTMENT OF MINES ONTARIO

SHARPE Twp. 162

35

588

Transferred to Montreal Mng Div
April 1956

TOWNSHIP
OF
SHARPE

DISTRICT OF TIMISKAMING

Scale 40 Chs = 1 inch

M-588

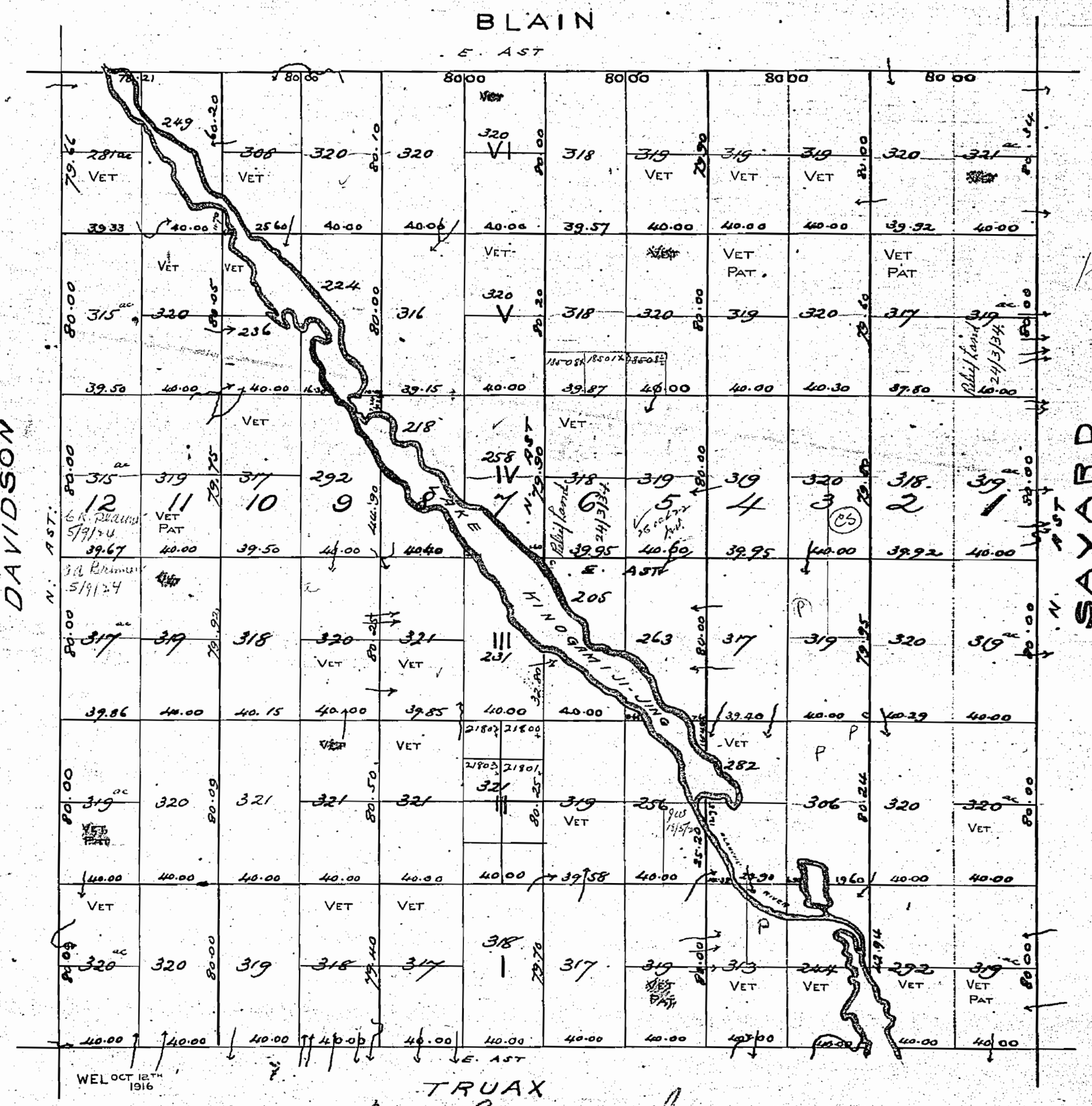

New Sheet 10 Plan 50