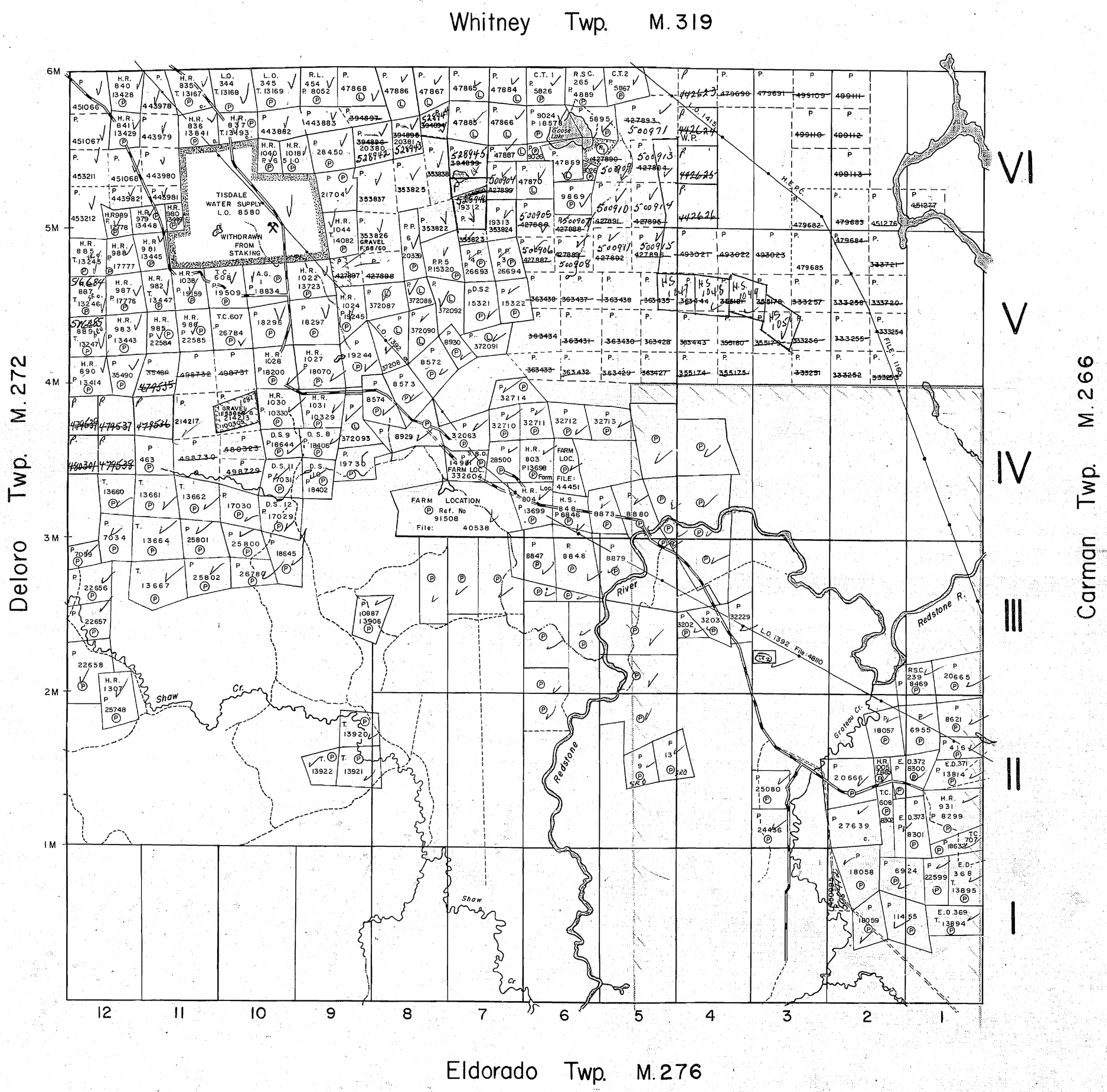

THE TOWNSHIP OF

SHAW

DISTRICT OF COCHRANE

PORCUPINE MINING DIVISION

SCALE: 1-INCH=40 CHAINS

LEGEND

PATENTED LAND	Ⓟ
CROWN LAND SALE	C.S.
LEASES	Ⓛ
LOCATED LAND	Loc.
LICENSE OF OCCUPATION	L.O.
MINING RIGHTS ONLY	M.R.O.
SURFACE RIGHTS ONLY	S.R.O.
ROADS	
IMPROVED ROADS	
KING'S HIGHWAYS	
RAILWAYS	
POWER LINES	
MARSH OR MUSKEG	
MINES	
CANCELLED	C.

NOTES

400' Surface Rights Reservation along the shores of all lakes and rivers.

Unpatented Mining Claims in the Subdivided Portion of Shaw TP. are subject to Section 118 of the Mining Act M. of N. R. File No. 83.5

This Township lies within the Municipality of CITY of TIMMINS.

RESERVATIONS:

(R1) – Reserved for recreational purposes under Sec. 3 P.L.A. File 188543.

(TC2) S.R.O. withdrawn. M.N.R. experimental Hybrid Poplar Plantation. Dec. 15/77

area of 1979 scarification

DATE OF ISSUE MAR 17 1977

PORCUPINE MINING D... RECEIV... MAR 2 19... AM 7 8 9 10 11 12 1 2 3

PLAN NO.- M.311

ONTARIO

MINISTRY OF NATURAL RESOURCES

SURVEYS AND MAPPING BRANCH

J. P. v. K.

MAP SYMBOLOGY

Aerial Cableway
Boundary
International
Interprovincial
District, Township Indian Reserve
Approximate
Lot, Concession
Approximate
Park Boundary
Bridge
Road, Railroad
Building
Chimney
Cliff, Pit, Pile
Contours
Interpolated
Approximate
Depression
Control Points
Horizontal
Vertical
Culvert
Falls
Double line river
Fence, Hedge, Wall
Feature Outline (Construction features, etc.)
Flooded Land
Lock
Marsh or Swamp
Mast
Mine Head Frame
Outcrop

Pipeline (above ground)
Railroad
Single Track
Double Track
Abandoned
Turntable
Road
Highway, County Township
Access (road of doughtful maintenance or significant driveway)
Trail, Bush Road (portage, alley)
Rapids
Double line river with multiple rapids
Double line river with multiple rapids
Reservoir
River, Stream, Canal
Approximate Seasonal
Direction of flow
Rock
Significant
Shoal
Spot Elevation (lake elevations)
Tower
Transmission Line
Poles
Pylons
Tunnel
Utility Poles
Wharf, Dock, Pier
Wooded Area

AREAS WITHDRAWN FROM DISPOSITION

M.R.O. – MINING RIGHTS ONLY
S.R.O. – SURFACE RIGHTS ONLY
M.+S. – MINING AND SURFACE RIGHTS

Description	Order No.	Date	Disposition	File
R1 REC. PURP.	SEC 3 PLA			188543
R2	W. 97/77	15/12/77	S.R.O.	86555

SAND AND GRAVEL

G1	GRAVEL	53666
G2	GRAVEL	68760

F2 THIS TWP. SUBJECT TO FOREST ACTIVITY IN 1995/96 FURTHER INFORMATION AVAILABLE ON FILE.

THE INFORMATION THAT APPEARS ON THIS MAP HAS BEEN COMPILED FROM VARIOUS SOURCES, AND ACCURACY IS NOT GUARANTEED. THOSE WISHING TO STAKE MINING CLAIMS SHOULD CONSULT WITH THE MINING RECORDER, MINISTRY OF NORTHERN DEVELOPMENT AND MINES, FOR ADDITIONAL INFORMATION ON THE STATUS OF THE LANDS SHOWN HEREON.

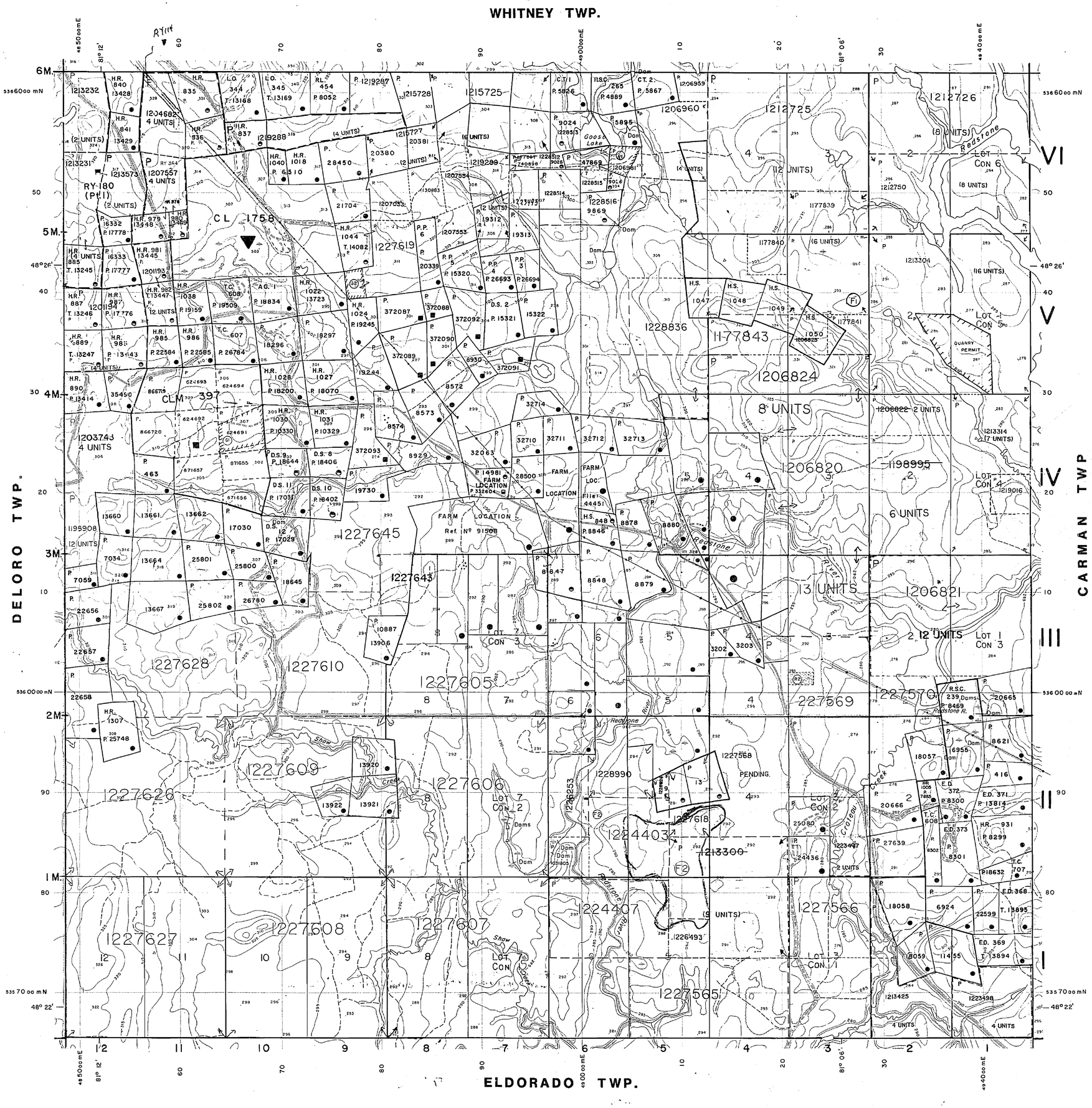

LEGEND

HIGHWAY AND ROUTE No.
OTHER ROADS
TRAILS
SURVEYED LINES:
TOWNSHIPS, BASE LINES, ETC.
LOTS, MINING CLAIMS, PARCELS, ETC.
UNSURVEYED LINES:
LOT LINES
PARCEL BOUNDARY
MINING CLAIMS ETC.
RAILWAY AND RIGHT OF WAY
UTILITY LINES
NON-PERENNIAL STREAM
FLOODING OR FLOODING RIGHTS
SUBDIVISION OR COMPOSITE PLAN
RESERVATIONS
ORIGINAL SHORELINE
MARSH OR MUSKEG
MINES
TRAVERSE MONUMENT

DISPOSITION OF CROWN LANDS

TYPE OF DOCUMENT	SYMBOL
PATENT, SURFACE & MINING RIGHTS	●
" , SURFACE RIGHTS ONLY	◓
" , MINING RIGHTS ONLY	◒
LEASE, SURFACE & MINING RIGHTS	■
" , SURFACE RIGHTS ONLY	◨
" , MINING RIGHTS ONLY	◩
LICENCE OF OCCUPATION	▼
ORDER-IN-COUNCIL	OC
RESERVATION	Ⓡ
CANCELLED	⊗
SAND & GRAVEL	Ⓢ

NOTE: MINING RIGHTS IN PARCELS PATENTED PRIOR TO MAY 6, 1913, VESTED IN ORIGINAL PATENTEE BY THE PUBLIC LANDS ACT, R.S.O. 1970, CHAP. 380, SEC. 63, SUBSEC 1.

Metres 500 0 1000 Metres
Chains 10 0 10 20 30 40 50 60 70 Chains
Feet 500 0 1000 2000 3000 4000 5000 Feet

SCALE 1:20 000
GRID ZONE: 17

DATE OF ISSUE
FEB 05 1998
PROVINCIAL RECORDING OFFICE - SUDBURY

TOWNSHIP
SHAW

M.N.R. ADMINISTRATIVE DISTRICT
TIMMINS

MINING DIVISION
PORCUPINE

LAND TITLES / REGISTRY DIVISION
COCHRANE

Ontario
Ministry of Natural Resources
Land Management Branch

ORIGINAL COMPILATION JULY 1984
REVISED
IN SERVICE DEC. 3, 1991
CHECKED BY:

Number
G-3999

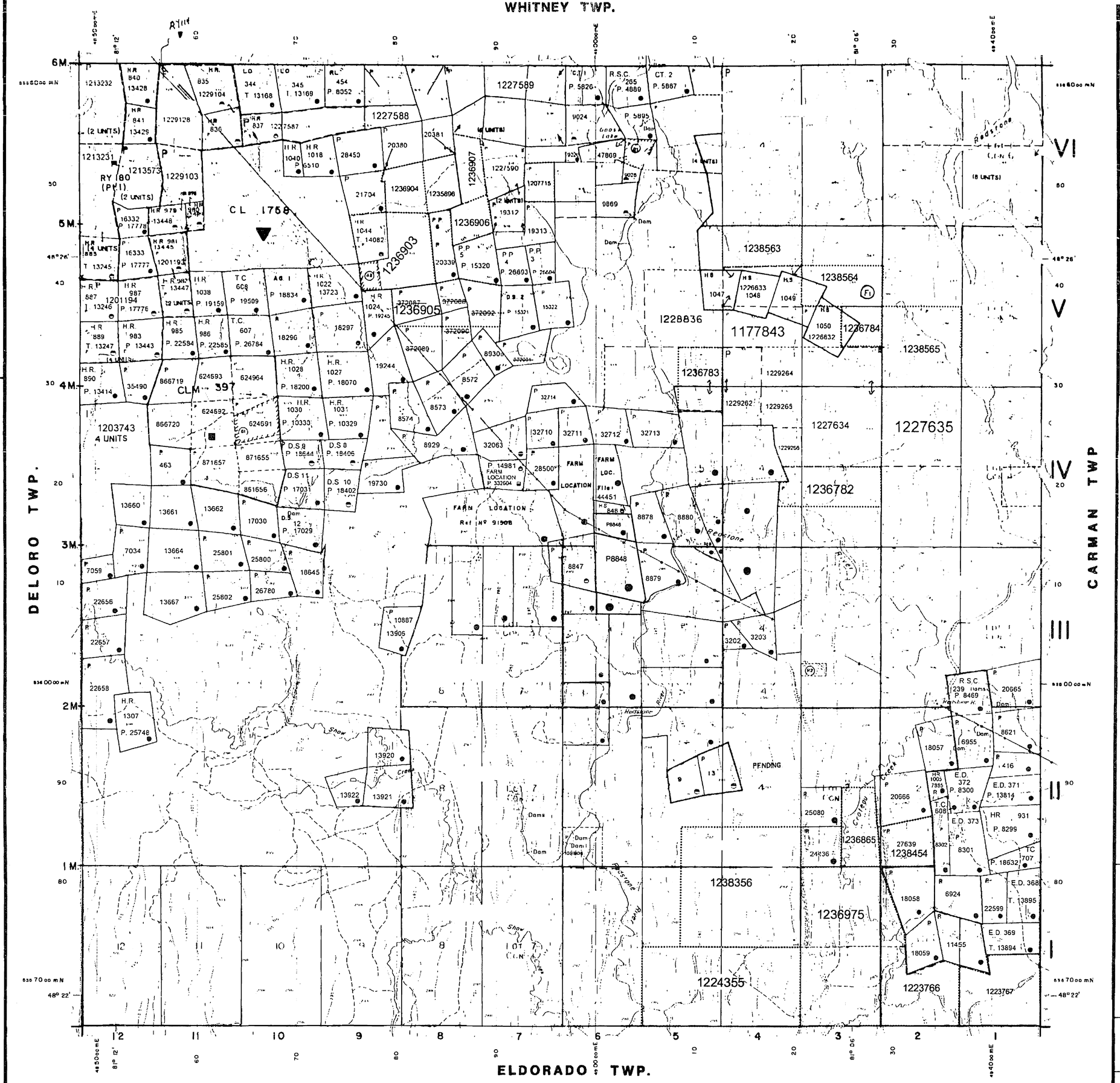

Aerial Cableway
Boundary
Bridge
Building
Chimney
Cliff, Pit, Pile
Contours
Control Points
Culvert
Falls
Fence, Hedge, Wall
Feature Outline
Flooded Land
Lock
Marsh or Swamp
Mast
Mine Head Frame
Outcrop
Pipeline
Railroad
Road
Rapids
Reservoir
River, Stream, Canal
Rock
Shoal
Spot Elevation
Tower
Transmission Line
Tunnel
Utility Poles
Wharf, Dock, Pier
Wooded Area

AREAS WITHDRAWN FROM DISPOSITION

M.R.O. – MINING RIGHTS ONLY
S.R.O. – SURFACE RIGHTS ONLY
M.+S. – MINING AND SURFACE RIGHTS

	Description	Order No.	Date	Disposition	File
R1	REC PURP	SEC 3 PLA			185542
R2		W 97/77	15/12/77	S R O	86555

SAND AND GRAVEL

R1	GRAVEL	63666
R2	GRAVEL	69760

THE INFORMATION THAT APPEARS ON THIS MAP HAS BEEN COMPILED FROM VARIOUS SOURCES, AND ACCURACY IS NOT GUARANTEED. THOSE WISHING TO STAKE MINING CLAIMS SHOULD CONSULT WITH THE MINING RECORDER, MINISTRY OF NORTHERN DEVELOPMENT AND MINES, FOR ADDITIONAL INFORMATION ON THE STATUS OF THE LANDS SHOWN HEREON

HIGHWAY AND ROUTE No.
OTHER ROADS
TRAILS
SURVEYED LINES
TOWNSHIPS, BASE LINES, ETC.
LOTS, MINING CLAIMS, PARCELS, ETC.
UNSURVEYED LINES
LOT LINES
PARCEL BOUNDARY
MINING CLAIMS ETC.
RAILWAY AND RIGHT OF WAY
UTILITY LINES
NON PERENNIAL STREAM
FLOODING OR FLOODING RIGHTS
SUBDIVISION OR COMPOSITE PLAN
RESERVATIONS
ORIGINAL SHORELINE
MARSH OR MUSKEG
MINES
TRAVERSE MONUMENT

DISPOSITION OF CROWN LANDS

TYPE OF DOCUMENT	SYMBOL
PATENT SURFACE & MINING RIGHTS	●
" SURFACE RIGHTS ONLY	◓
" MINING RIGHTS ONLY	◒
LEASE SURFACE & MINING RIGHTS	■
" SURFACE RIGHTS ONLY	⊟
" MINING RIGHTS ONLY	⊟
LICENCE OF OCCUPATION	▼
ORDER IN COUNCIL	OC
RESERVATION	⊙
CANCELLED	⊕
SAND & GRAVEL	⊙

NOTE: MINING RIGHTS IN PARCELS PATENTED PRIOR TO MAY 6 1913 VESTED IN ORIGINAL PATENTEE BY THE PUBLIC LANDS ACT R.S.O. 1970 CHAP. 380, SEC. 65 SUBSEC. 1

SCALE 1:20 000
GRID ZONE 17

THE INFORMATION THAT APPEARS ON THIS MAP HAS BEEN COMPILED FROM VARIOUS SOURCES AND ACCURACY IS NOT GUARANTEED

MAY 30 2000

THOSE WISHING TO STAKE MINING CLAIMS SHOULD CONSULT WITH THE MINING RECORDER, MINISTRY OF NORTHERN DEVELOPMENT AND MINES, FOR ADDITIONAL INFORMATION ON THE STATUS OF THE LANDS SHOWN HEREON

TOWNSHIP

SHAW

M.N.R. ADMINISTRATIVE DISTRICT

TIMMINS

MINING DIVISION

PORCUPINE

LAND TITLES / REGISTRY DIVISION

COCHRANE

Ontario
Ministry of Natural Resources
Land Management Branch

ORIGINAL COMPILATION JULY 1984
REVISED
IN SERVICE DEC. 9, 1981
CHECKED BY

Number **G-3999**

311

Whitney Twp.

Deloro Twp.

Carman Twp.

Eldorado Twp.

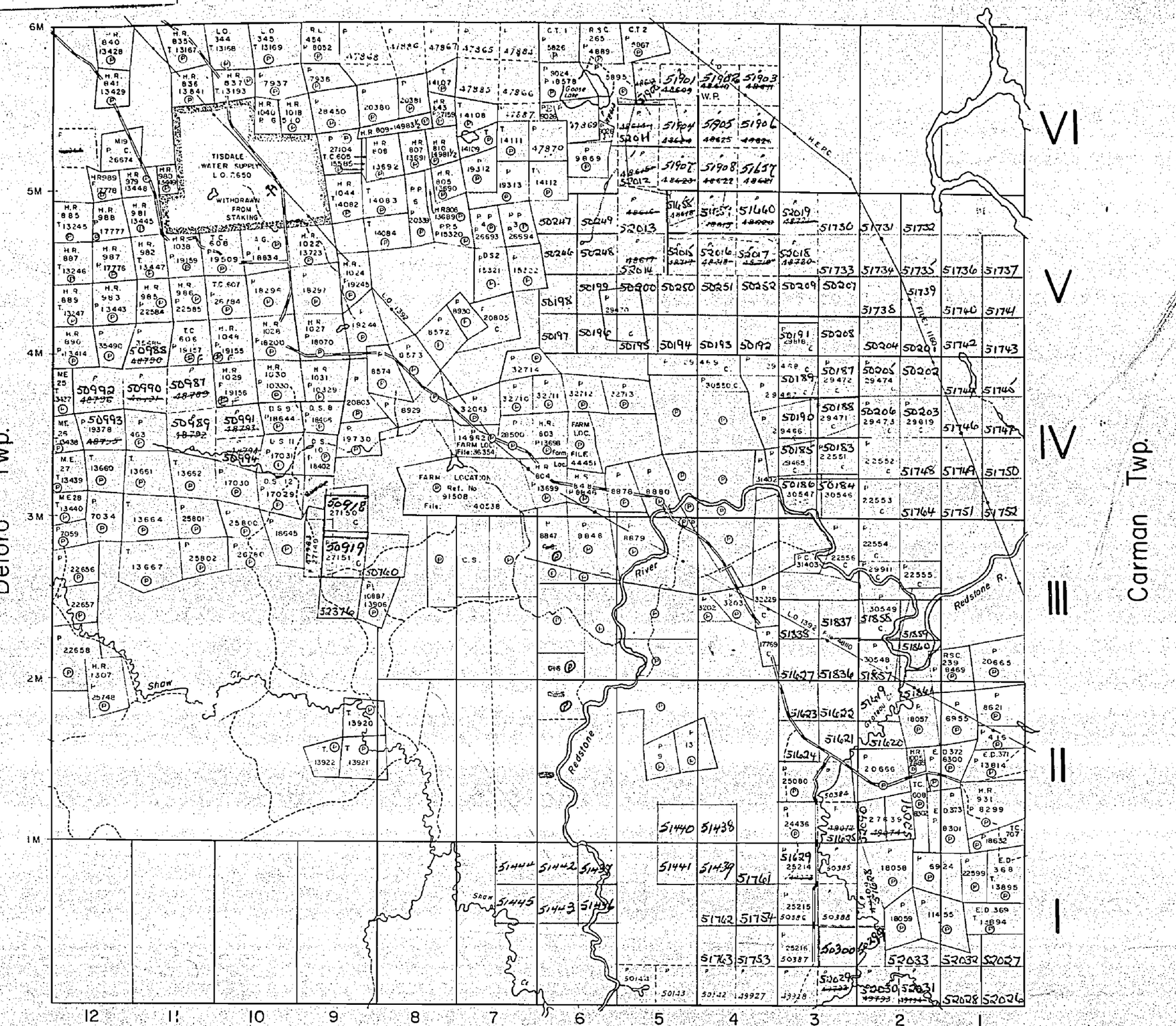

THE TOWNSHIP OF SHAW

DISTRICT OF COCHRANE

PORCUPINE MINING DIVISION

SCALE: 1-INCH = 40 CHAINS

LEGEND

PATENTED LAND	Ⓟ
CROWN LAND SALE	C.S.
LEASES	Ⓛ
LOCATED LAND	Loc.
LICENSE OF OCCUPATION	L.O.
MINING RIGHTS ONLY	M.R.O.
SURFACE RIGHTS ONLY	S.R.O.
ROADS	
IMPROVED ROADS	
KING'S HIGHWAYS	
RAILWAYS	
POWER LINES	
MARSH OR MUSKEG	
MINES	
CANCELLED	C.

NOTES

400' Reserve around all Lakes & Rivers to Dept. of Lands & Forests.

Mining Claim P 9026 Patented under P 3575

Unpatented mining claims in the subdivided portion of Shaw Township are subject to Section 110 of the Mining Act - Do M file 835

MINING RECORDER
RECEIVED
APR 27 1961
PORCUPINE MINING DIVISION

PLAN NO. M.311

DEPARTMENT OF MINES
— ONTARIO —

311

Whitney Twp.

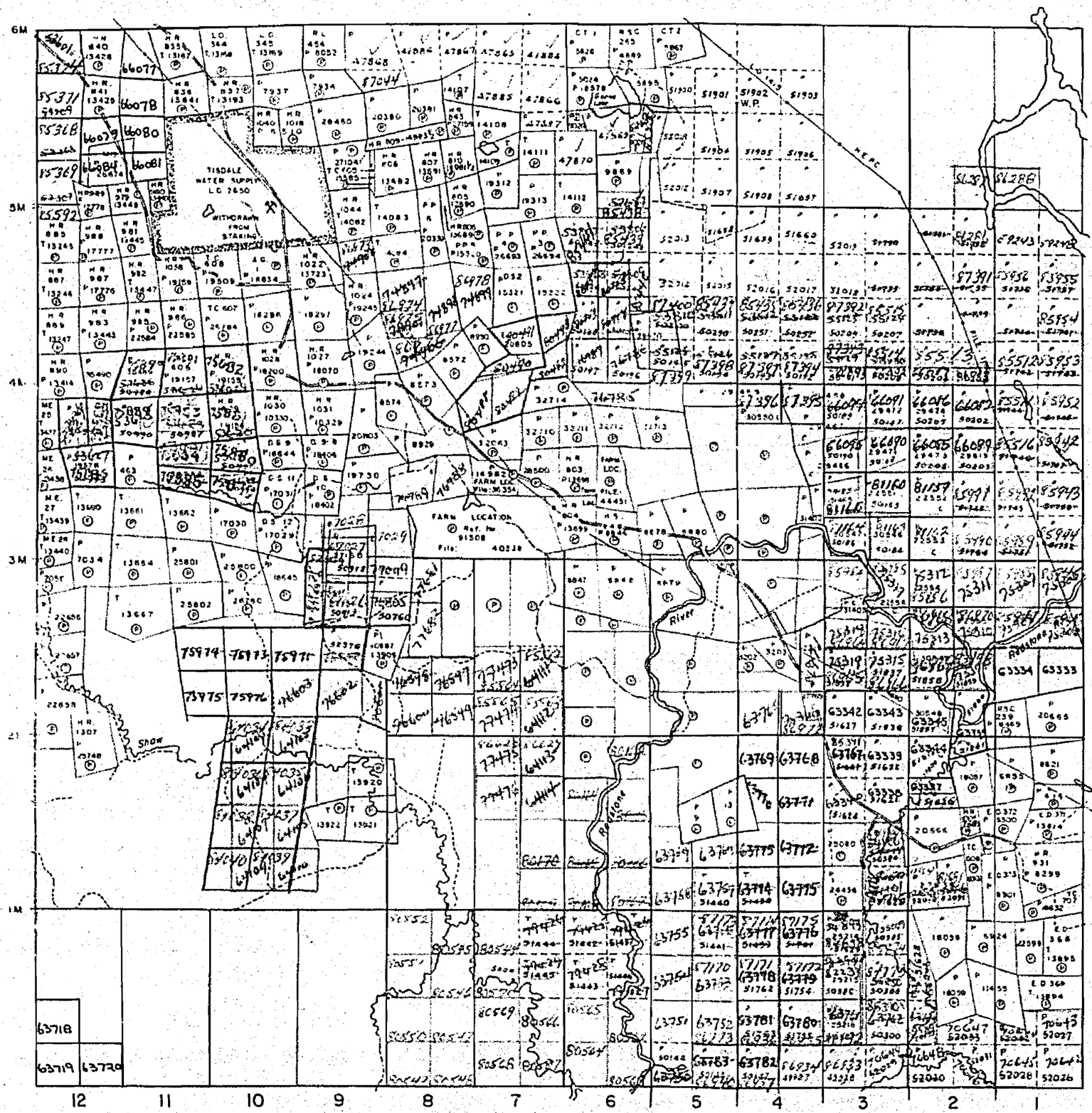

THE TOWNSHIP OF

SHAW

DISTRICT OF COCHRANE

PORCUPINE MINING DIVISION

SCALE: 1-INCH=40 CHAINS

LEGEND

PATENTED LAND	P
CROWN LAND SALE	C.S.
LEASES	L
LOCATED LAND	Loc.
LICENSE OF OCCUPATION	L.O.
MINING RIGHTS ONLY	M.R.O.
SURFACE RIGHTS ONLY	S.R.O.
ROADS	
IMPROVED ROADS	
KING'S HIGHWAYS	
RAILWAYS	
POWER LINES	
MARSH OR MUSKEG	
MINES	
CANCELLED	C.

NOTES

400' Surface rights reservation around all lakes and rivers.

Mining Claim P.9026 Patented under P.357

Unpatented mining claims in the subdivided portion of Shaw Township are subject to Section 110 of the Mining Act - Do M file 83.5

MINING RECORDER
RECEIVED
AUG 8 1967
PORCUPINE

PLAN NO. M.311

DEPARTMENT OF MINES
— ONTARIO —

311

Whitney Twp. (M.319)

Deloro Twp. (M.272)

Carman Twp. (M.266)

Eldorado Twp. (M.276)

6M 5M 4M 3M 2M 1M

VI V IV III II I

12 11 10 9 8 7 6 5 4 3 2 1

TISDALE WATER SUPPLY L.O. 2650

WITHDRAWN FROM STAKING

FARM LOCATION Ref. No 91508 File 40238

Shaw River

Redstone River

THE TOWNSHIP OF SHAW

DISTRICT OF COCHRANE

PORCUPINE MINING DIVISION

SCALE: 1-INCH=40 CHAINS

LEGEND

PATENTED LAND	(P)
CROWN LAND SALE	C.S.
LEASES	(L)
LOCATED LAND	Loc.
LICENSE OF OCCUPATION	L.O.
MINING RIGHTS ONLY	M.R.O.
SURFACE RIGHTS ONLY	S.R.O.
ROADS	
IMPROVED ROADS	
KING'S HIGHWAYS	
RAILWAYS	
POWER LINES	
MARSH OR MUSKEG	
MINES	
CANCELLED	C.

NOTES

400' Surface Rights Reservations Around All Lakes And Rivers.

UNPATENTED MINING CLAIMS IN THE SUBDIVIDED PORTION OF SHAW TWP. ARE SUBJECT TO SECTION 110 OF THE MINING ACT. Dept. of Mines File: 83-6

PORCUPINE MINING DIV. RECEIVED MAR 9 1966 AM 7 8 9 10 11 12 1 2 3 4 5 6 PM

PLAN NO. M.311

DEPARTMENT OF MINES — ONTARIO —

311

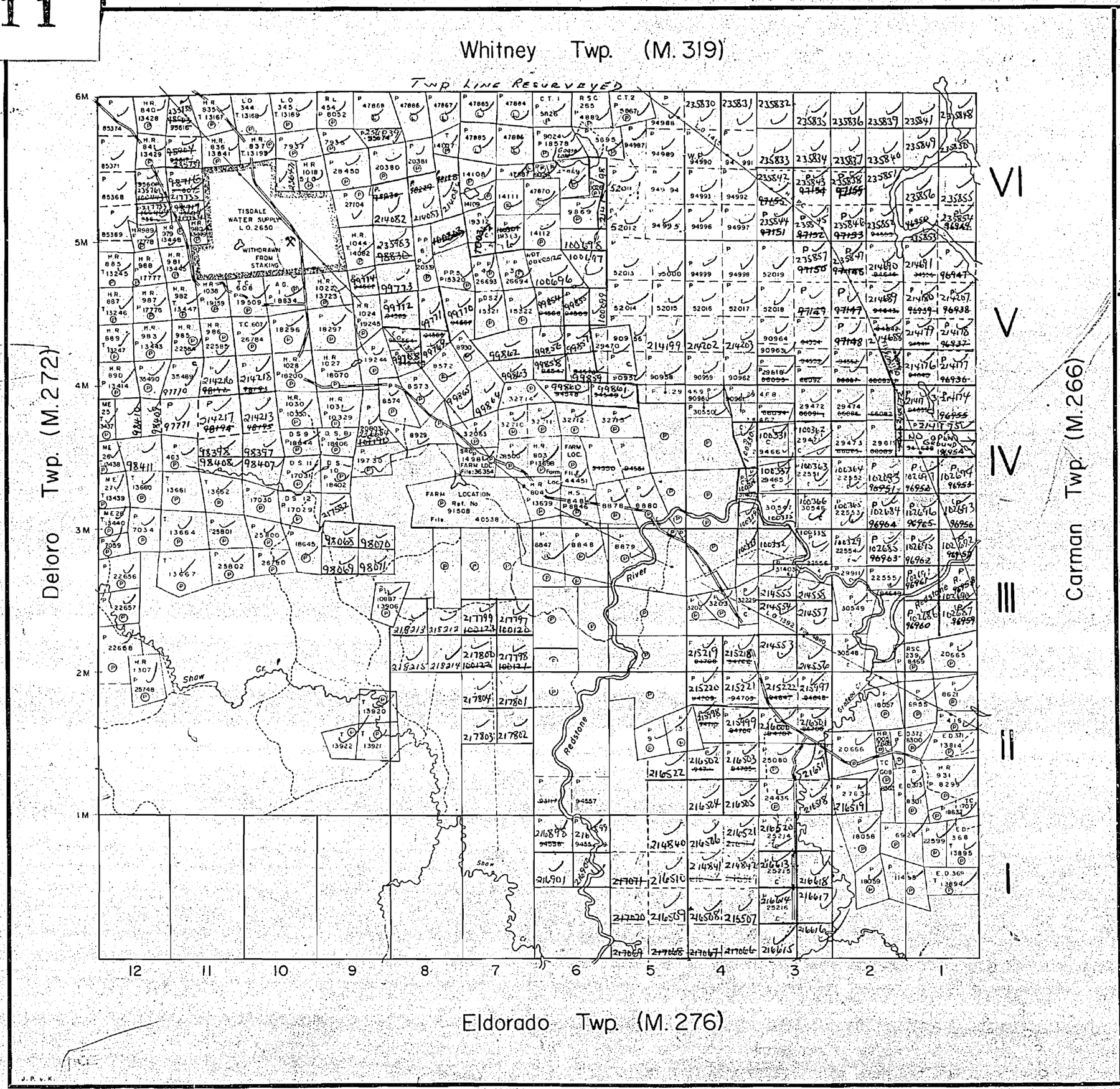

THE TOWNSHIP OF

SHAW

DISTRICT OF COCHRANE

PORCUPINE MINING DIVISION

SCALE: 1-INCH=40 CHAINS

LEGEND

PATENTED LAND	Ⓟ
CROWN LAND SALE	C.S.
LEASES	Ⓛ
LOCATED LAND	Loc.
LICENSE OF OCCUPATION	L.O.
MINING RIGHTS ONLY	M.R.O.
SURFACE RIGHTS ONLY	S.R.O.
ROADS	
IMPROVED ROADS	
KING'S HIGHWAYS	
RAILWAYS	
POWER LINES	
MARSH OR MUSKEG	
MINES	
CANCELLED	C.

NOTES

400' Surface Rights Reservation around all Lakes and Rivers.

Unpatented Mining Claims in The Subdivided Portion of Shaw Twp. are Subject to Section 110 of The Mining Act. Dept. of Mines File No. 83.5.

PORCUPINE MINING DIV. RECEIVED JUN 7 1968 AM 7 8 9 10 11 12 1 2 3 4 5 6 PM

PLAN NO.- M.311

DEPARTMENT OF MINES

— ONTARIO —

311

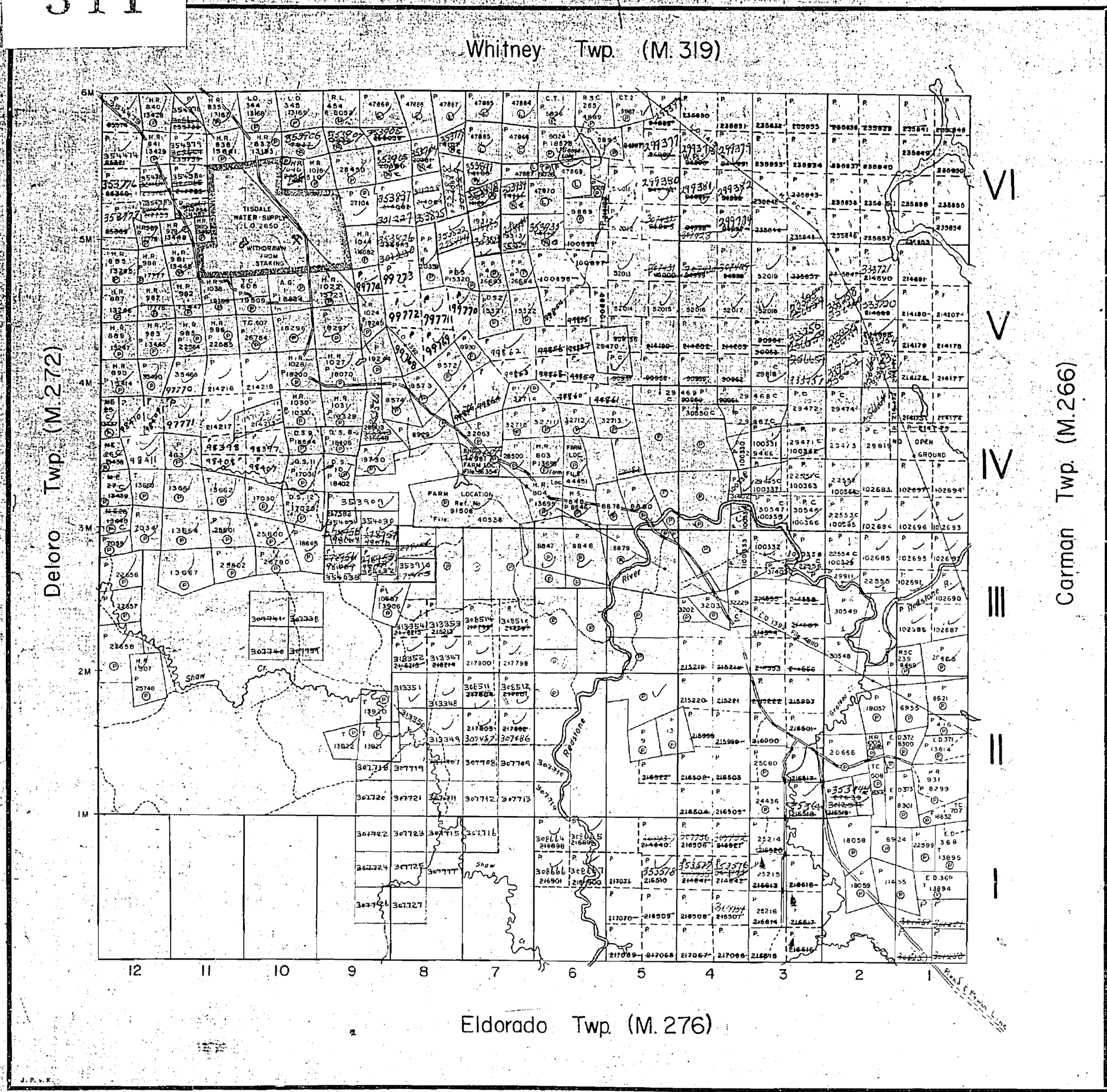

THE TOWNSHIP OF

SHAW

DISTRICT OF COCHRANE

PORCUPINE MINING DIVISION

SCALE: 1-INCH=40 CHAINS

LEGEND

PATENTED LAND	Ⓟ
CROWN LAND SALE	C.S.
LEASES	Ⓛ
LOCATED LAND	Loc.
LICENSE OF OCCUPATION	L.O.
MINING RIGHTS ONLY	M.R.O.
SURFACE RIGHTS ONLY	S.R.O.
ROADS	
IMPROVED ROADS	
KING'S HIGHWAYS	
RAILWAYS	
POWER LINES	
MARSH OR MUSKEG	
MINES	
CANCELLED	C.

NOTES

400' Surface Rights Reservation around all Lakes and Rivers.

Unpatented Mining Claims in The Subdivided Portion of Shaw Twp are Subject to Section 118 ~~110~~ of The Mining Act Dept of Mines File No. 83.5

PORCUPINE MINING DIVISION
RECEIVED
JUN 19 1970
AM 7 8 9 10 11 12 1 2 3 4 5 6 PM

PLAN NO.- M.311

DEPARTMENT OF MINES

— ONTARIO —

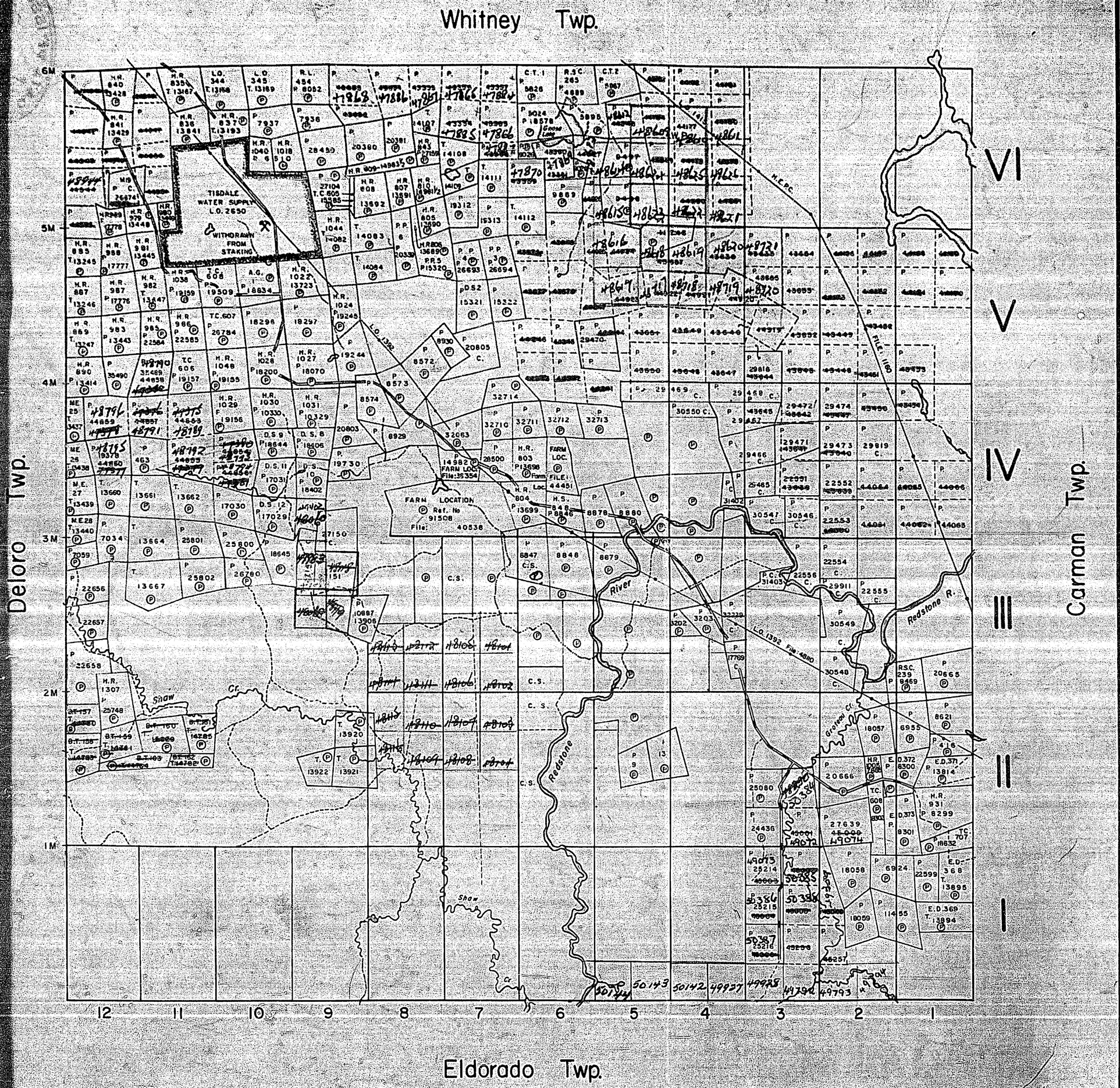

THE TOWNSHIP OF

SHAW

DISTRICT OF COCHRANE

PORCUPINE MINING DIVISION

SCALE: 1-INCH=40 CHAINS

LEGEND

PATENTED LAND
CROWN LAND SALE
LEASES
LOCATED LAND
LICENSE OF OCCUPATION
MINING RIGHTS ONLY
SURFACE RIGHTS ONLY
ROADS
IMPROVED ROADS
KING'S HIGHWAYS
RAILWAYS
POWER LINES
MARSH OR MUSKEG
MINES
CANCELLED

NOTES

400' Reserve around all Lakes & River to Dept. of Lands & Forests.

Mining Claim P.9026 Patented under P.[illegible]

UNPATENTED MINING CLAIMS IN SUBDIVIDED PORTION MUST BE SURVEYED BEFORE PATENT (SEC. [illegible] NOV. 110)

PLAN NO. M.311

DEPARTMENT OF MINES

— ONTARIO —

311

Whitney Twp. (M. 319)

Deloro Twp. (M.272)

Carman Twp. (M.266)

Eldorado Twp. (M. 276)

THE TOWNSHIP OF

SHAW

DISTRICT OF COCHRANE

PORCUPINE MINING DIVISION

SCALE: 1-INCH=40 CHAINS

LEGEND

PATENTED LAND	P
CROWN LAND SALE	C.S.
LEASES	L
LOCATED LAND	Loc.
LICENSE OF OCCUPATION	L.O.
MINING RIGHTS ONLY	M.R.O.
SURFACE RIGHTS ONLY	S.R.O.
ROADS	
IMPROVED ROADS	
KING'S HIGHWAYS	
RAILWAYS	
POWER LINES	
MARSH OR MUSKEG	
MINES	
CANCELLED	

NOTES

400' Surface Rights Reservation around all Lakes and Rivers.

Unpatented Mining Claims in The Subdivided Portion of Shaw Twp are Subject to Section 118 of The Mining Act. Dept of Mines File No. 83.5

PORCUPINE MINING DIVISION
RECEIVED
JUL 26 1972
AM 3|9|10|11|12|1|2|3|4|5|6 PM

PLAN NO. M.311

ONTARIO
DEPARTMENT OF MINES
AND NORTHERN AFFAIRS

311

Whitney Twp. (M.319)

Deloro Twp. (M.272)

Carman Twp. (M.266)

Eldorado Twp. (M.276)

THE TOWNSHIP OF

SHAW

DISTRICT OF COCHRANE

PORCUPINE MINING DIVISION

SCALE: 1-INCH=40 CHAINS

LEGEND

- PATENTED LAND (P)
- CROWN LAND SALE C.S.
- LEASES (L)
- LOCATED LAND Loc.
- LICENSE OF OCCUPATION LO.
- MINING RIGHTS ONLY M.R.O.
- SURFACE RIGHTS ONLY S.R.O.
- ROADS
- IMPROVED ROADS
- KING'S HIGHWAYS
- RAILWAYS
- POWER LINES
- MARSH OR MUSKEG
- MINES
- CANCELLED

NOTES

400' Surface Rights Reservation around all Lakes and Rivers.

Unpatented Mining Claims in The Subdivided Portion of Shaw Twp are Subject to Section 118 of The Mining Act - Dept of Mines File No. 835

This township lies within the Municipality of CITY of TIMMINS.

PORCUPINE MINING DIVISION
RECEIVED
JUN 7 1974
AM 7 8 9 10 11 12 1 2 3 4 5 6 PM

DATE OF ISSUE
JUN 5 1974

PLAN NO. M.311

ONTARIO
MINISTRY OF NATURAL RESOURCES
SURVEYS AND MAPPING BRANCH

C-3999

MAP SYMBOLOGY

Aerial Cableway
Boundary
International
Interprovincial
District, Township Indian Reserve
Approximate
Lot, Concession
Approximate
Park Boundary
Bridge
Road, Railroad
Building
Chimney
Cliff, Pit, Pile
Contours
Interpolated
Approximate
Depression
Control Points
Horizontal
Vertical
Culvert
Falls
Double line river
Fence, Hedge, Wall
Feature Outline (Construction features, etc.)
Flooded Land
Lock
Marsh or Swamp
Mast
Mine Head Frame
Outcrop
Pipeline (above ground)
Railroad
Single Track
Double Track
Abandoned
Turntable
Road
Highway, County Township
Access (road of doughtful maintenance or significant driveway)
Trail, Bush Road (portage, alley)
Rapids
Double line river with multiple rapids
Double line river with multiple rapids
Reservoir
River, Stream, Canal
Approximate seasonal
Direction of flow
Rock
Significant
Shoal
Spot Elevation (lake elevations)
Tower
Transmission Line
Poles
Pylons
Tunnel
Utility Poles
Wharf, Dock, Pier
Wooded Area

AREAS WITHDRAWN FROM DISPOSITION

S.R.—SURFACE RIGHTS M.R.—MINING RIGHTS

	Description	Order No.	Date	Disposition	File
(R1)	Rec. Purp.	Sec. 3 P.L.A.			188543
(R2)		W. 97/77	15/12/77	S.R.O.	86555

~~SRO of area are under application for grant and not open to staking~~
S.R.O. (L) RY 180

SAND AND GRAVEL

(G1) GRAVEL 53666
(G2) GRAVEL 68760
MRO OPEN JUNE 1/84.

KEY PLAN
For O.B.M. Map

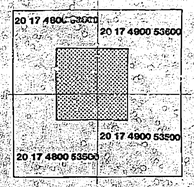

not to scale

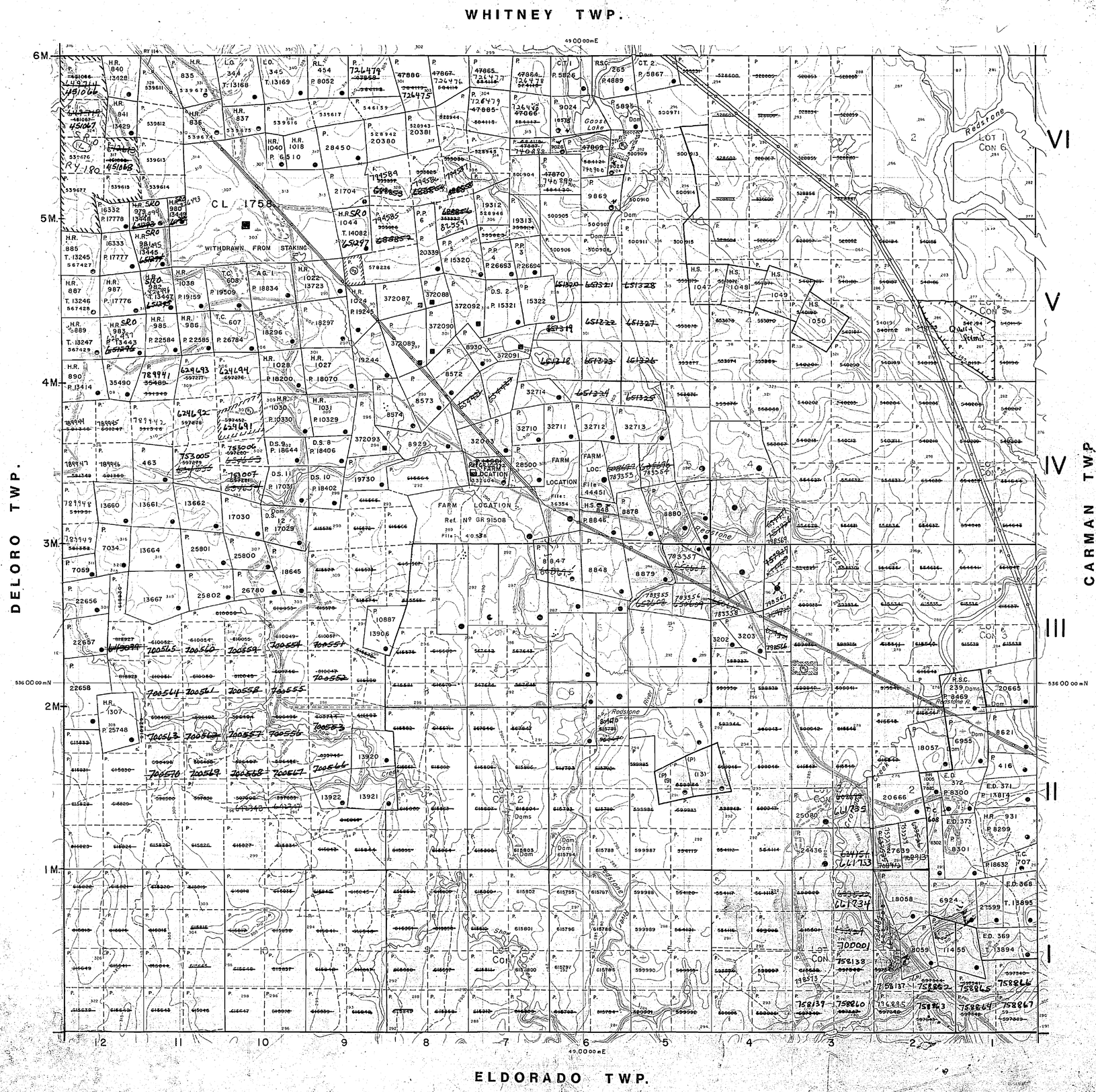

LEGEND

HIGHWAY AND ROUTE No.
OTHER ROADS
TRAILS
SURVEYED LINES:
TOWNSHIPS, BASE LINES, ETC.
LOTS, MINING CLAIMS, PARCELS, ETC.
UNSURVEYED LINES:
LOT LINES
PARCEL BOUNDARY
MINING CLAIMS ETC.
RAILWAY AND RIGHT OF WAY
UTILITY LINES
NON-PERENNIAL STREAM
FLOODING OR FLOODING RIGHTS
SUBDIVISION OR COMPOSITE PLAN
RESERVATIONS
ORIGINAL SHORELINE
MARSH OR MUSKEG
MINES
TRAVERSE MONUMENT

DISPOSITION OF CROWN LANDS

TYPE OF DOCUMENT	SYMBOL
PATENT, SURFACE & MINING RIGHTS	
" , SURFACE RIGHTS ONLY	
" , MINING RIGHTS ONLY	
LEASE, SURFACE & MINING RIGHTS	
" , SURFACE RIGHTS ONLY	
" , MINING RIGHTS ONLY	
LICENCE OF OCCUPATION	
ORDER-IN-COUNCIL	OC
RESERVATION	
CANCELLED	
SAND & GRAVEL	

NOTE: MINING RIGHTS IN PARCELS PATENTED PRIOR TO MAY 6, 1913, VESTED IN ORIGINAL PATENTEE BY THE PUBLIC LANDS ACT, R.S.O. 1970, CHAP. 380, SEC. 63, SUBSEC. 1.

Metres 500 0 1000 Metres
Chains 10 0 10 20 30 40 50 60 70 Chains
Feet 500 0 1000 2000 3000 4000 5000 Feet

SCALE 1:20 000

TOWNSHIP
SHAW
M.N.R. ADMINISTRATIVE DISTRICT
TIMMINS
MINING DIVISION
PORCUPINE
LAND TITLES / REGISTRY DIVISION
COCHRANE

Ontario Ministry of Natural Resources — Land Management Branch

Date SEPT. 1981 Number G-3999

C-3999

MAP SYMBOLOGY

- Aerial Cableway
- Boundary
  - International
  - Interprovincial
  - District, Township Indian Reserve
  - Approximate
  - Lot, Concession
  - Approximate
  - Park Boundary
- Bridge
  - Road, Railroad
- Building
- Chimney
- Cliff, Pit, Pile
- Contours
  - Interpolated
  - Approximate
  - Depression
- Control Points
  - Horizontal
  - Vertical
- Culvert
- Falls
  - Double line river
- Fence, Hedge, Wall
- Feature Outline (Construction features, etc.)
- Flooded Land
- Lock
- Marsh or Swamp
- Mast
- Mine Head Frame
- Outcrop
- Pipeline (above ground)
- Railroad
  - Single Track
  - Double Track
  - Abandoned
  - Turntable
- Road
  - Highway, County Township
  - Access (road of doughtful maintenance or significant driveway)
  - Trail, Bush Road (portage, alley)
- Rapids
  - Double line river with multiple rapids
  - Double line river with multiple rapids
- Reservoir
- River, Stream, Canal
  - Approximate Seasonal
  - Direction of flow
- Rock
  - Significant
- Shoal
- Spot Elevation (lake elevations)
- Tower
- Transmission Line
  - Poles
  - Pylons
- Tunnel
- Utility Poles
- Wharf, Dock, Pier
- Wooded Area

AREAS WITHDRAWN FROM DISPOSITION

M.R.O. – MINING RIGHTS ONLY
S.R.O. – SURFACE RIGHTS ONLY
M.+ S. – MINING AND SURFACE RIGHTS

Description	Order No.	Date	Disposition	File
(R1) Rec. Purp.	Sec. 3 PLA			188543
(R2)	W. 97/77	15/12/77	SRO.	86555
(R3)	~~NRW 23/85~~	~~SRO 5/85~~	~~MRO~~	~~W-7/85-NO~~

Reopened NRO #40/85

SAND AND GRAVEL

(G1) GRAVEL 53666
(G2) GRAVEL 66760

F1 - THIS TWP. SUBJECT TO FOREST ACTIVITY IN 1991/92.
FURTHER INFORMATION AVAILABLE ON FILE.

THE INFORMATION THAT APPEARS ON THIS MAP HAS BEEN COMPILED FROM VARIOUS SOURCES, AND ACCURACY IS NOT GUARANTEED. THOSE WISHING TO STAKE MINING CLAIMS SHOULD CONSULT WITH THE MINING RECORDER, MINISTRY OF NORTHERN DEVELOPMENT AND MINES, FOR ADDITIONAL INFORMATION ON THE STATUS OF THE LANDS SHOWN HEREON.

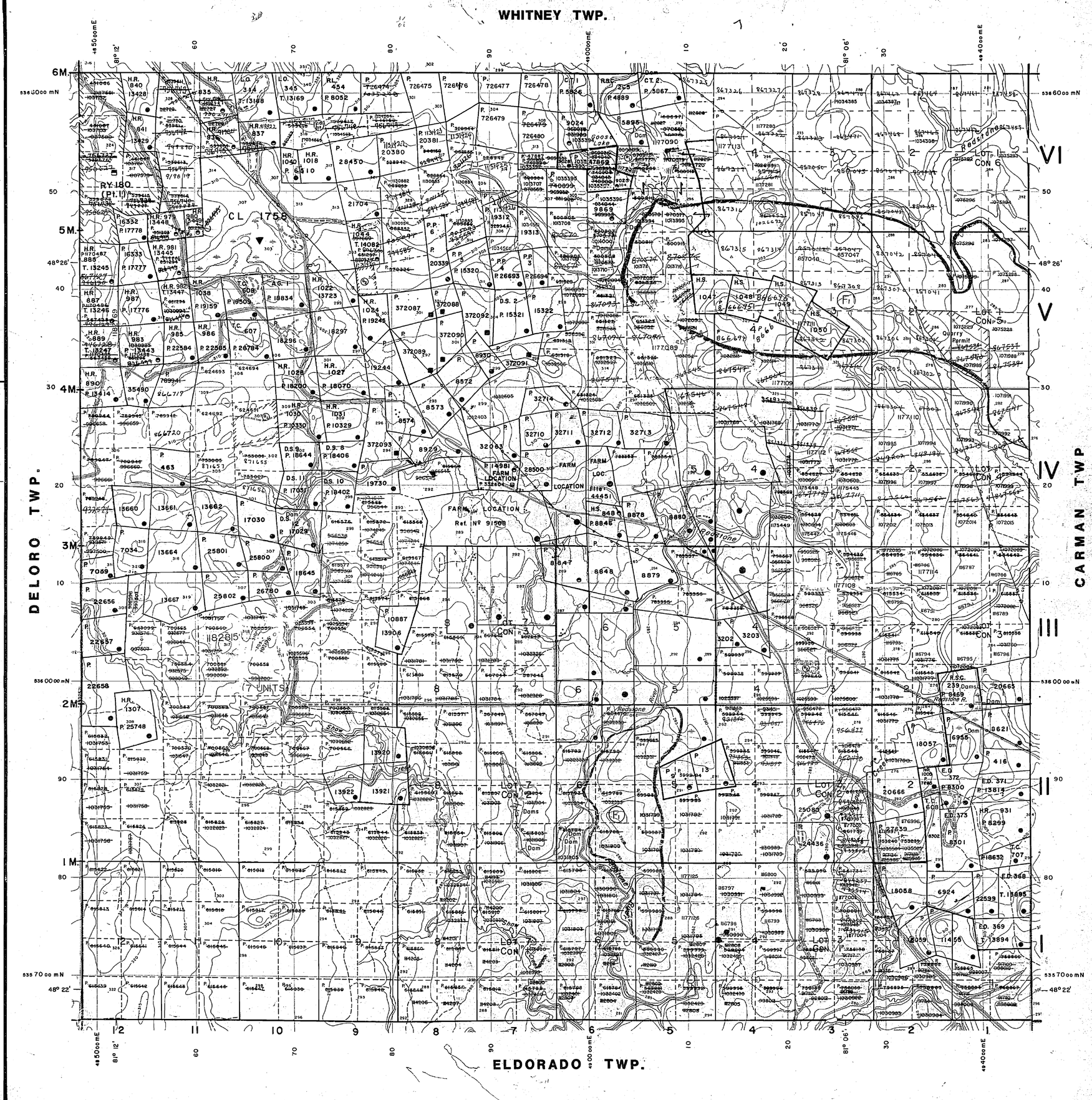

LEGEND

- HIGHWAY AND ROUTE No.
- OTHER ROADS
- TRAILS
- SURVEYED LINES:
  - TOWNSHIPS, BASE LINES, ETC.
  - LOTS, MINING CLAIMS, PARCELS, ETC.
- UNSURVEYED LINES:
  - LOT LINES
  - PARCEL BOUNDARY
  - MINING CLAIMS ETC.
- RAILWAY AND RIGHT OF WAY
- UTILITY LINES
- NON-PERENNIAL STREAM
- FLOODING OR FLOODING RIGHTS
- SUBDIVISION OR COMPOSITE PLAN
- RESERVATIONS
- ORIGINAL SHORELINE
- MARSH OR MUSKEG
- MINES
- TRAVERSE MONUMENT

DISPOSITION OF CROWN LANDS

TYPE OF DOCUMENT	SYMBOL
PATENT, SURFACE & MINING RIGHTS	●
" , SURFACE RIGHTS ONLY	◐
" , MINING RIGHTS ONLY	◒
LEASE, SURFACE & MINING RIGHTS	■
" , SURFACE RIGHTS ONLY	◧
" , MINING RIGHTS ONLY	◨
LICENCE OF OCCUPATION	▼
ORDER-IN-COUNCIL	OC
RESERVATION	Ⓡ
CANCELLED	⊗
SAND & GRAVEL	Ⓢ

NOTE: MINING RIGHTS IN PARCELS PATENTED PRIOR TO MAY 6, 1913, VESTED IN ORIGINAL PATENTEE BY THE PUBLIC LANDS ACT, R.S.O. 1970, CHAP. 380, SEC. 63, SUBSEC 1.

Metres 500 0 1000 Metres
Chains 10 0 10 20 30 40 50 60 70 Chains
Feet 500 0 1000 2000 3000 4000 5000 Feet

SCALE 1:20 000
GRID ZONE 17

Taken out of Service, December 9, 1991 KJ

TOWNSHIP

SHAW

M.N.R. ADMINISTRATIVE DISTRICT
TIMMINS
MINING DIVISION
PORCUPINE
LAND TITLES / REGISTRY DIVISION
COCHRANE

Ontario Ministry of Natural Resources — Land Management Branch

ORIGINAL COMPILATION JULY 1984
REVISED updated by [illegible]
Number **G-3999**

MAP SYMBOLOGY

Aerial Cableway
Boundary
International
Interprovincial
District, Township (Indian Reserve)
Approximate
Lot, Concession
Approximate
Park Boundary
Bridge
Road, Railroad
Building
Chimney
Cliff, Pit, Pile
Contours
Interpolated
Approximate
Depression
Control Points
Horizontal
Vertical
Culvert
Falls
Double line river
Fence, Hedge, Wall
Feature Outline (Construction features, etc.)
Flooded Land
Lock
Marsh or Swamp
Mast
Mine Head Frame
Outcrop

Pipeline (above ground)
Railroad
Single Track
Double Track
Abandoned
Turntable
Road
Highway, County, Township
Access (road of doubtful maintenance or significant driveway)
Trail, Bush Road (portage, alley)
Rapids
Double line river with multiple rapids
Reservoir
River, Stream, Canal
Approximate Seasonal Direction of flow
Rock (significant)
Shoal
Spot Elevation (lake elevations)
Tower
Transmission Line
Poles
Pylons
Tunnel
Utility Poles
Wharf, Dock, Pier
Wooded Area

AREAS WITHDRAWN FROM DISPOSITION

M.R.O. – MINING RIGHTS ONLY
S.R.O. – SURFACE RIGHTS ONLY
M.+S. – MINING AND SURFACE RIGHTS

	Description	Order No.	Date	Disposition	File
(41)	REC. PURP.	SEC 3 PLA			188543
(42)		W. 97/77	15/12/77	S.R.O.	86585

SAND AND GRAVEL

(61) GRAVEL 53668
(62) GRAVEL 68760

(F2) THIS TWP. SUBJECT TO FOREST ACTIVITY IN 1995/96 FURTHER INFORMATION AVAILABLE ON FILE.

THE INFORMATION THAT APPEARS ON THIS MAP HAS BEEN COMPILED FROM VARIOUS SOURCES, AND ACCURACY IS NOT GUARANTEED. THOSE WISHING TO STAKE MINING CLAIMS SHOULD CONSULT WITH THE MINING RECORDER, MINISTRY OF NORTHERN DEVELOPMENT AND MINES, FOR ADDITIONAL INFORMATION ON THE STATUS OF THE LANDS SHOWN HEREON.

WHITNEY TWP.

DELORO TWP.

CARMAN TWP.

ELDORADO TWP.

48°50'00mE 81°12' 60 70 80 90 49°00'00mE 10 20 81°06' 30 49°10'00mE

536600 mN 6M 50 5M 48°26' 40 30 4M 20 3M 10 536000 mN 2M 90 1M 80 535700 mN 48°22'

VI V IV III II I

CL 1758 CLM 397

1227645 1227643 1227628 1227610 1227605 1227609 1227626 1227606 1227607 1227627 1227608 1227619 1227569 1227570 1227568 1227566 1227565 1224403 1224407 1228836 1177843 1206824 1206820 1206821 1215725 1226477 1226476 1226474 1226473 1219289 1219288 1215727 1215728 1219267 1204682 1207557 1213573 1213231 1213232 1207555 1207554 1207553 1207033 1227618 1227511 1226286 1226287 1226493 1228990 1228253 1228514 1228515 1228516 1177839 1177840 1177841 1213304 1212750 1206822 1198995 1213314 1219016 1198908 1203743 1201934 1201193 1213425 1223498 1223497 1224436 1223457

Goose Lake
Redstone River
Redstone R.
Show Creek
Quarry Permit
Farm Location Ref. No. 91508

LEGEND

HIGHWAY AND ROUTE No.
OTHER ROADS
TRAILS
SURVEYED LINES:
TOWNSHIPS, BASE LINES, ETC.
LOTS, MINING CLAIMS, PARCELS, ETC.
UNSURVEYED LINES:
LOT LINES
PARCEL BOUNDARY
MINING CLAIMS ETC.
RAILWAY AND RIGHT OF WAY
UTILITY LINES
NON-PERENNIAL STREAM
FLOODING OR FLOODING RIGHTS
SUBDIVISION OR COMPOSITE PLAN
RESERVATIONS
ORIGINAL SHORELINE
MARSH OR MUSKEG
MINES
TRAVERSE MONUMENT

DISPOSITION OF CROWN LANDS

TYPE OF DOCUMENT	SYMBOL
PATENT, SURFACE & MINING RIGHTS	●
" , SURFACE RIGHTS ONLY	◒
" , MINING RIGHTS ONLY	◒
LEASE, SURFACE & MINING RIGHTS	■
" , SURFACE RIGHTS ONLY	▣
" , MINING RIGHTS ONLY	▣
LICENCE OF OCCUPATION	▼
ORDER-IN-COUNCIL	OC
RESERVATION	(R)
CANCELLED	⊗
SAND & GRAVEL	(R)

NOTE: MINING RIGHTS IN PARCELS PATENTED PRIOR TO MAY 6, 1913, VESTED IN ORIGINAL PATENTEE BY THE PUBLIC LANDS ACT, R.S.O. 1970, CHAP. 380, SEC. 63, SUBSEC 1.

500 0 1000 Metres
10 0 10 20 30 40 50 60 70 Chains
500 0 1000 2000 3000 4000 5000 Feet

SCALE 1:20 000
GRID ZONE: 17

DATE OF ISSUE
MAY 2 5 1998
PROVINCIAL RECORDING OFFICE - SUDBURY

TOWNSHIP
SHAW

M.N.R. ADMINISTRATIVE DISTRICT
TIMMINS
MINING DIVISION
PORCUPINE
LAND TITLES / REGISTRY DIVISION
COCHRANE

Ontario Ministry of Natural Resources — Land Management Branch

ORIGINAL COMPILATION JULY 1984
REVISED
IN SERVICE DEC. 5, 1997
CHECKED BY:

Number
G-3999

MAP SYMBOLOGY

Aerial Cableway
Boundary
International
Interprovincial
District, Township Indian Reserve
Approximate
Lot, Concession
Approximate
Park Boundary
Bridge
Road, Railroad
Building
Chimney
Cliff, Pit, Pile
Contours
Interpolated
Approximate
Depression
Control Points
Horizontal
Vertical
Culvert
Falls
Double line river
Fence, Hedge, Wall
Feature Outline (Construction features, etc.)
Flooded Land
Lock
Marsh or Swamp
Moss
Mine Head Frame
Outcrop

Pipeline (above ground)
Railroad
Single Track
Double Track
Abandoned
Turntable
Road
Highway, County Township
Access (road of doubtful maintenance or significant driveway)
Trail, Bush Road (portage, winter)
Rapids
Double line river with multiple rapids
Double line river with multiple rapids
Reservoir
River, Stream, Canal
Approximate Seasonal
Direction of flow
Rock Significant
Shoal
Spot Elevation (false elevations) -300.0
Tower
Transmission Line
Poles
Pylons
Tunnel
Utility Poles
Wharf, Dock, Pier
Wooded Area

AREAS WITHDRAWN FROM DISPOSITION

M.R.O. – MINING RIGHTS ONLY
S.R.O. – SURFACE RIGHTS ONLY
M.+S. – MINING AND SURFACE RIGHTS

	Description	Order No.	Date	Disposition	File
(61)	REC. PURP.	SEC'3 PLA			188543
(62)		W. 97/77	15/12/77	S.R.O.	86555

SAND AND GRAVEL

(61) GRAVEL 53666
(62) GRAVEL 68760

THE INFORMATION THAT APPEARS ON THIS MAP HAS BEEN COMPILED FROM VARIOUS SOURCES, AND ACCURACY IS NOT GUARANTEED. THOSE WISHING TO STAKE MINING CLAIMS SHOULD CONSULT WITH THE MINING RECORDER, MINISTRY OF NORTHERN DEVELOPMENT AND MINES, FOR ADDITIONAL INFORMATION ON THE STATUS OF THE LANDS SHOWN HEREON.

WHITNEY TWP.

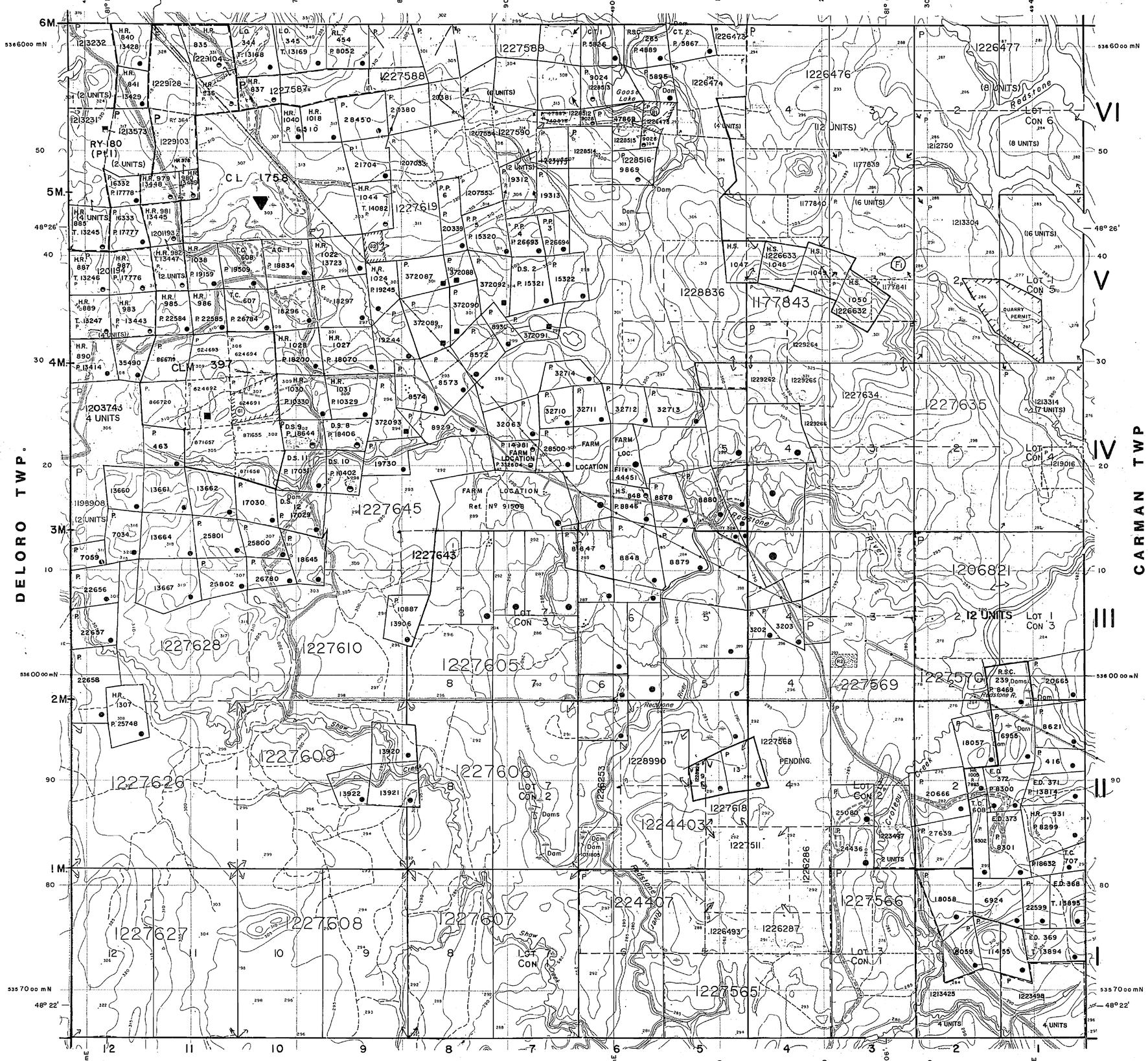

LEGEND

HIGHWAY AND ROUTE No.
OTHER ROADS
TRAILS
SURVEYED LINES:
TOWNSHIPS, BASE LINES, ETC.
LOTS, MINING CLAIMS, PARCELS, ETC.
UNSURVEYED LINES:
LOT LINES
PARCEL BOUNDARY
MINING CLAIMS ETC.
RAILWAY AND RIGHT OF WAY
UTILITY LINES
NON-PERENNIAL STREAM
FLOODING OR FLOODING RIGHTS
SUBDIVISION OR COMPOSITE PLAN
RESERVATIONS
ORIGINAL SHORELINE
MARSH OR MUSKEG
MINES
TRAVERSE MONUMENT

DISPOSITION OF CROWN LANDS

TYPE OF DOCUMENT	SYMBOL
PATENT, SURFACE & MINING RIGHTS	●
" , SURFACE RIGHTS ONLY	◒
" , MINING RIGHTS ONLY	◒
LEASE, SURFACE & MINING RIGHTS	■
" , SURFACE RIGHTS ONLY	◧
" , MINING RIGHTS ONLY	◨
LICENCE OF OCCUPATION	▼
ORDER-IN-COUNCIL	OC
RESERVATION	(R)
CANCELLED	⊗
SAND & GRAVEL	(S)

NOTE: MINING RIGHTS IN PARCELS PATENTED PRIOR TO MAY 6, 1913, VESTED IN ORIGINAL PATENTEE BY THE PUBLIC LANDS ACT, R.S.O. 1970, CHAP. 380, SEC. 63, SUBSEC 1.

500 0 1000 Metres
10 0 10 20 30 40 50 60 70 Chains
500 0 1000 2000 3000 4000 5000 Feet

SCALE 1:20 000
GRID ZONE: 17

TOWNSHIP

SHAW

M.N.R. ADMINISTRATIVE DISTRICT
TIMMINS
MINING DIVISION
PORCUPINE
LAND TITLES / REGISTRY DIVISION
COCHRANE

Ontario Ministry of Natural Resources — Land Management Branch

ORIGINAL COMPILATION JULY 1984
REVISED IN SERVICE DEC. 5, 1991
CHECKED BY:

Number **G-3999**

311

Whitney Twp. (M.319)

Deloro Twp. (M.272)

Carman Twp. (M.266)

Eldorado Twp. (M.276)

TISDALE WATER SUPPLY LO 2650 WITHDRAWN FROM STAKING

FARM LOCATION Ref. No 91508 File 40538

Shaw Cr.

Redstone River

6M 5M 4M 3M 2M 1M

12 11 10 9 8 7 6 5 4 3 2 1

VI V IV III II I

THE TOWNSHIP OF SHAW

DISTRICT OF COCHRANE

PORCUPINE MINING DIVISION

SCALE: 1-INCH=40 CHAINS

LEGEND

PATENTED LAND	P
CROWN LAND SALE	C.S.
LEASES	L
LOCATED LAND	Loc.
LICENSE OF OCCUPATION	L.O.
MINING RIGHTS ONLY	M.R.O.
SURFACE RIGHTS ONLY	S.R.O.
ROADS	
IMPROVED ROADS	
KING'S HIGHWAYS	
RAILWAYS	
POWER LINES	
MARSH OR MUSKEG	
MINES	
CANCELLED	C.

NOTES

400' Surface Rights Reservations Around All Lakes And Rivers.

UNPATENTED MINING CLAIMS IN THE SUBDIVIDED PORTION OF SHAW TWP. ARE SUBJECT TO SECTION 110 OF THE MINING ACT. Dept. of Mines File: 83.5

PORCUPINE MINING DIV.
RECEIVED
MAR 9 1966
AM 12 9 10 11 12 1 2 3 4 5 6 PM

PLAN NO. M.311

DEPARTMENT OF MINES

— ONTARIO —

311

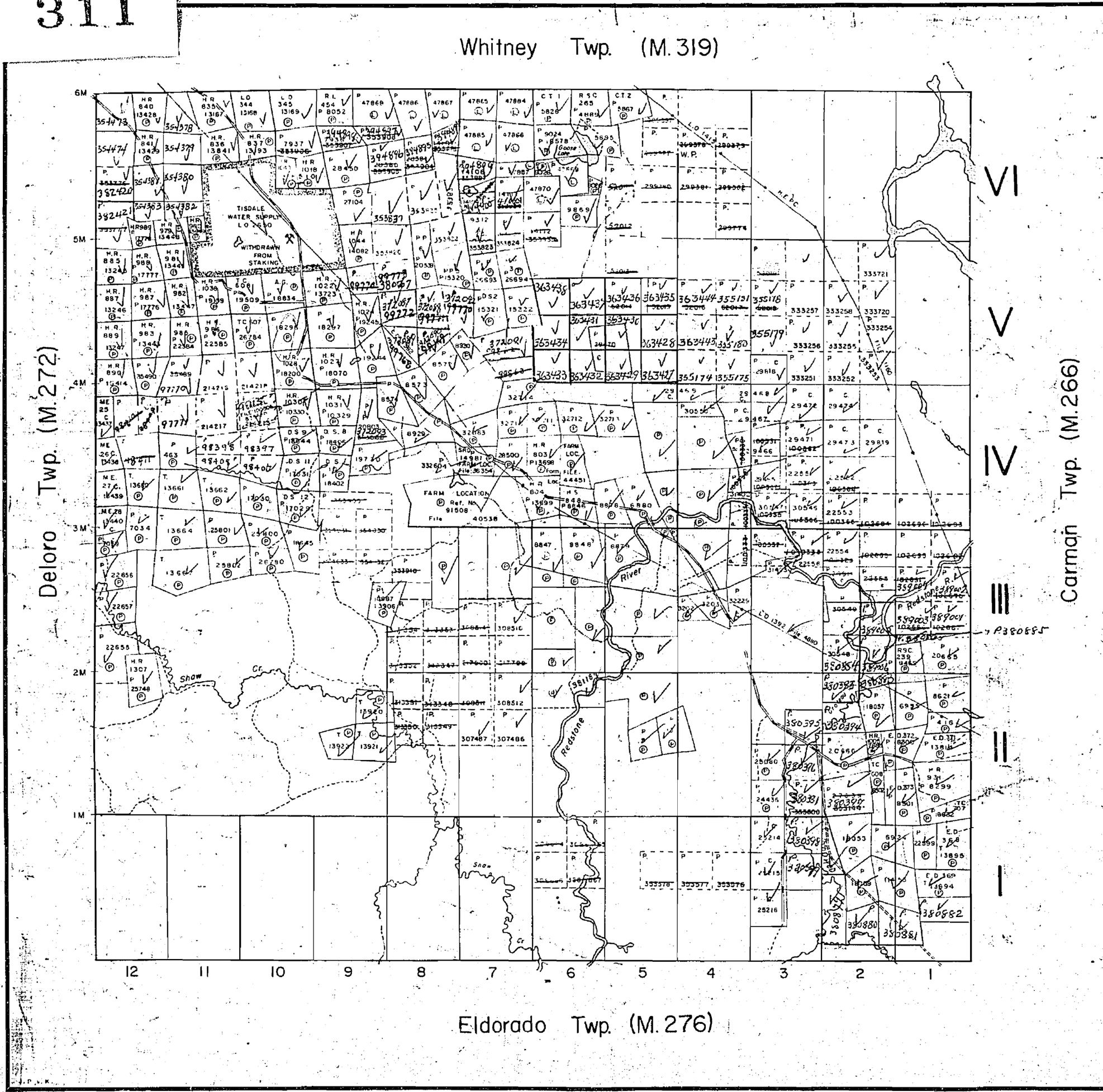

THE TOWNSHIP OF

SHAW

DISTRICT OF COCHRANE

PORCUPINE MINING DIVISION

SCALE: 1-INCH=40 CHAINS

#147

LEGEND

PATENTED LAND	Ⓟ
CROWN LAND SALE	C.S.
LEASES	Ⓛ
LOCATED LAND	Loc.
LICENSE OF OCCUPATION	L.O.
MINING RIGHTS ONLY	M.R.O.
SURFACE RIGHTS ONLY	S.R.O.
ROADS	
IMPROVED ROADS	
KING'S HIGHWAYS	
RAILWAYS	
POWER LINES	
MARSH OR MUSKEG	
MINES	
CANCELLED	C.

NOTES

400' Surface Rights Reservation around all Lakes and Rivers.

Unpatented Mining Claims in The Subdivided Portion of Shaw Twp are Subject to Section 118 of The Mining Act Dept of Mines File No. 83.5

PORCUPINE MINING DIVISION
RECEIVED
JUL 26 1972
AM PM
3 9 10 11 12 1 2 3 4 5 6

PLAN NO.- M.311

ONTARIO
DEPARTMENT OF MINES
AND NORTHERN AFFAIRS

311

Whitney Twp. (M.319)

Deloro Twp. (M.272)

Carman Twp. (M.266)

Eldorado Twp. (M.276)

THE TOWNSHIP OF

SHAW

DISTRICT OF COCHRANE

PORCUPINE MINING DIVISION

SCALE 1-INCH=40 CHAINS

LEGEND

PATENTED LAND	(P)
CROWN LAND SALE	C.S.
LEASES	(L)
LOCATED LAND	Loc.
LICENSE OF OCCUPATION	L.O.
MINING RIGHTS ONLY	M.R.O.
SURFACE RIGHTS ONLY	S.R.O.
ROADS	
IMPROVED ROADS	
KING'S HIGHWAYS	
RAILWAYS	
POWER LINES	
MARSH OR MUSKEG	
MINES	
CANCELLED	

NOTES

400' Surface Rights Reservation around all Lakes and Rivers.

Unpatented Mining Claims in The Subdivided Portion of Shaw Twp are Subject to Section 118 of The Mining Act - Dept of Mines File No. 83.5

This township lies within the Municipality of CITY of TIMMINS.

PORCUPINE MINING DIVISION
RECEIVED
JUN 7 1974
AM 7 8 9 10 11 12 1 2 3 4 5 6 PM

DATE OF ISSUE
JUN 5 1974

PLAN NO. M.311

ONTARIO
MINISTRY OF NATURAL RESOURCES
SURVEYS AND MAPPING BRANCH

311

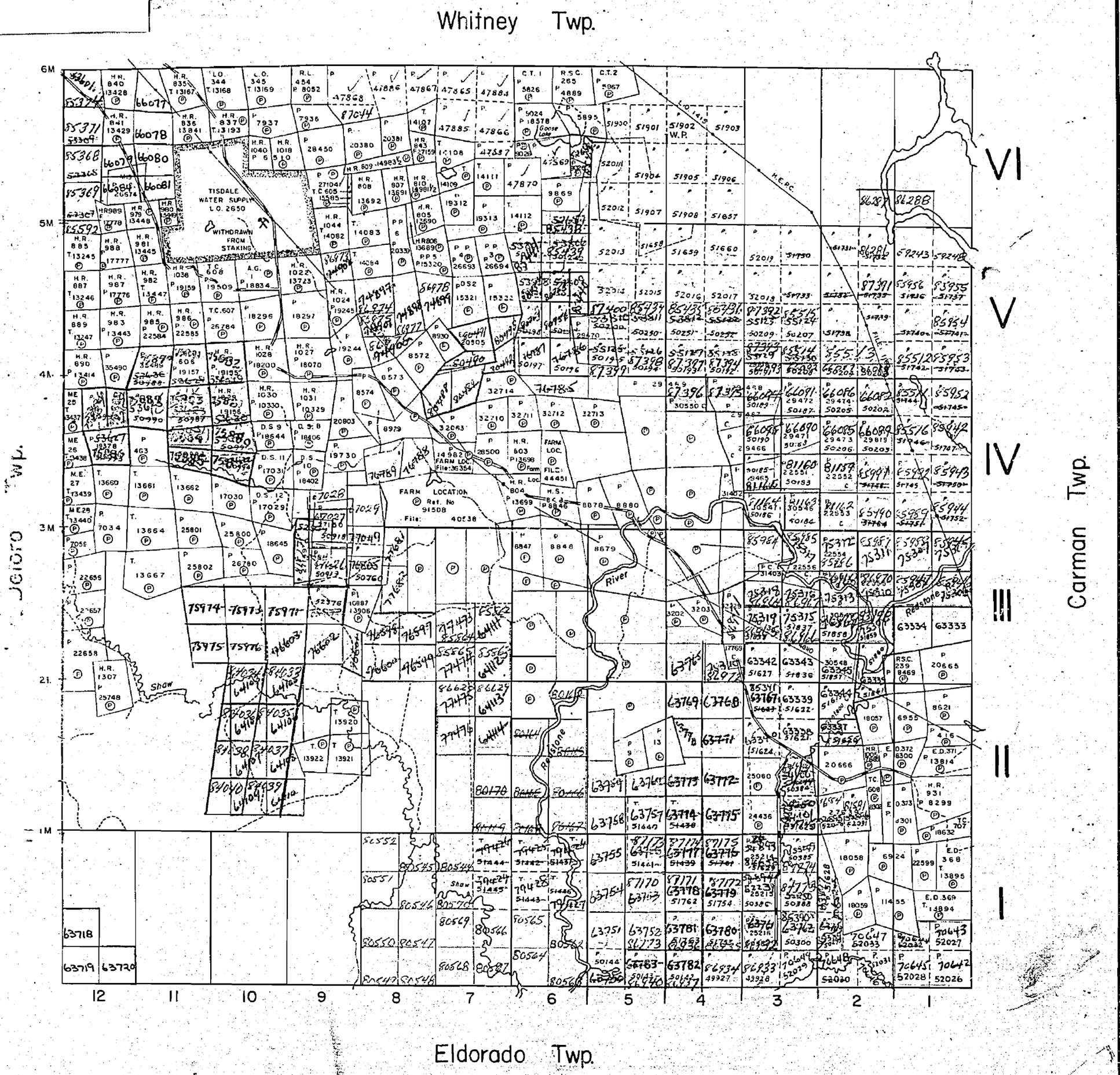

THE TOWNSHIP OF

SHAW

DISTRICT OF COCHRANE

PORCUPINE MINING DIVISION

SCALE: 1-INCH=40 CHAINS

LEGEND

PATENTED LAND	Ⓟ
CROWN LAND SALE	C.S.
LEASES	Ⓛ
LOCATED LAND	Loc.
LICENSE OF OCCUPATION	L.O.
MINING RIGHTS ONLY	M.R.O.
SURFACE RIGHTS ONLY	S.R.O.
ROADS	
IMPROVED ROADS	
KING'S HIGHWAYS	
RAILWAYS	
POWER LINES	
MARSH OR MUSKEG	
MINES	
CANCELLED	C.

NOTES

400' Surface rights reservation around all lakes and rivers.

Mining Claim P.9026 Patented under P.1357

Unpatented mining claims in the subdivided portion of Shaw Township are subject to Section 110 of the Mining Act - Do M file 835

MINING RECORDER
RECEIVED
AUG 29 1962
PORCUPINE

PLAN NO.- M.311

DEPARTMENT OF MINES
— ONTARIO —

311

M-311

WITHDRAWN FROM STAKING

HR 1017

HR 1021

HR 1022

HR 1029

HR 1030

HR 1031

HR 1037

HR 1039

HR 1044

HR 1046

HR 1047

HR 1048

HR 1023

HR 1024

HR 1025

HR 1027

HR 1028

HR 1036

HR 1038

HR 1040

HR 1042

HR 1043

HR 1045

HR 1049

HR 1050

HR 1612

HR 1005

HR 931

HR 877

HR 878

HR 879

HR 880

HR 881

HR 885

HR 886

HR 887

HR 889

HR 890

HR 977

HR 978

HR 979

HR 980

HR 981

HR 982

HR 983

HR 985

HR 986

HR 987

HR 988

HR 989

HR 997

HR 1117

HR 1118

HR 1119

HR 1120

HR 1241

HR 1250

HR 1251

HR 1252

HR 1253

HR 1254

HR 1255

HR 1256

HR 1257

HR 1258

HR 1307

HF 509

HF 394

HF 7

HS 848

HS 1042

HS 1043

HS 1045

HS 1046

HS 1047

HS 1048

HS 1049

HS 1050

HS 104-

ED 355

ED 356

ED 357

ED 372

ED 373

ED 371

ED 368

ED 369

ED 300

ME 17

ME 18

ME 19

ME 25

ME 26

ME 27

ME 51

ME 52

TC 605

TC 606

TC 607

TC 608

TC 707

AG 1

RL 454

RL 451

RL 452

RSC 265

RSC 239

RSC 174

CT 1

CT 2

EB 12

DS 8

DS 9

DS 10

DS 11

DS 12

PP 1

PP 2

PP 3

PP 4

PP 5

PP 6

PP 7

PP 8

PP 9

PP 19

PP 20

PP 43

BT 157

BT 158

BT 159

BT 160

BT 161

BT 162

BT 163

LO 344

LO 345

C 5

C S 1

T 13167

T 13168

T 13169

T 13193

T 13229

T 13439

T 13440

T 13660

T 13661

T 13662

T 13663

T 13664

T 13665

T 13666

T 13667

T 13920

T 13921

T 13922

T 14082

T 14083

T 14084

T 14085

T 14105

T 14106

T 14107

T 14108

T 14109

T 14111

T 14112

T 14780

T 14781

T 14782

T 14783

T 14784

T 14785

T 15229

P 7936

P 7937

P 8052

P 8573

P 8574

P 8572

P 8929

P 8930

P 9024

P 9498

P 9869

P 19313

P 19315

P 19378

P 19455

P 19456

P 19157

P 19159

P 19509

P 19244

P 19245

P 20339

P 20380

P 20381

P 20802

P 20803

P 20804

P 20805

P 20806

P 20809

P 21704

P 22584

P 22585

P 25800

P 25801

P 25802

P 26552

P 26693

P 26694

P 27150

P 27151

P 28450

P 28500

P 29470

P 32063

P 32710

P 32711

P 32712

P 32713

P 32714

P 34988

P 35488

P 35490

P 39876

P 39877

P 39878

P 39879

P 39880

P 39881

P 39882

P 39883

P 39884

P 39885

P 39886

P 39887

P 39888

P 39889

P 39890

P 39891

P 39892

P 39893

P 39894

P 39895

P

311

M-311

WITHDRAWN FROM STAKING

C.S.

Loc.

311

WHITNEY TWP.

THE TOWNSHIP OF SHAW

PORCUPINE MINING DIVISION

DISTRICT of COCHRANE

SCALE 1 INCH TO 20 CHAINS

LEGEND

PATENTED LAND ..... (P)
CROWN LAND SALE ..... (S)
LOCATED LAND ..... Loc
LICENSE OF OCCUPATION ..... LO
MOTOR ROAD .....
TOTE ROAD .....
HYDRO ELECTRIC POWER
TRANSMISSION LINE .....

NOTES

SURFACE RIGHTS ARE RESERVED FOR THE DEPARTMENT OF LANDS AND FORESTS FOR 200' AROUND THE LAKES INDICATED.

DELORO TWP.

CARMAN TWP.

VI

V

IV

III

II

I

12 11 10 9 8 7 6 5 4 3 2 1

ELDORADO TWP.

M 311

DEPARTMENT of MINES
— ONTARIO —

Whitney Twp. M.319

Deloro Twp. M.272

Carman Twp. M.266

Eldorado Twp. M.276

THE TOWNSHIP OF SHAW

DISTRICT OF COCHRANE

PORCUPINE MINING DIVISION

SCALE: 1-INCH=40 CHAINS

LEGEND

PATENTED LAND	(P)
CROWN LAND SALE	C.S.
LEASES	(L)
LOCATED LAND	Loc.
LICENSE OF OCCUPATION	L.O.
MINING RIGHTS ONLY	M.R.O.
SURFACE RIGHTS ONLY	S.R.O.
ROADS	
IMPROVED ROADS	
KING'S HIGHWAYS	
RAILWAYS	
POWER LINES	
MARSH OR MUSKEG	
MINES	
CANCELLED	C.
PATENTED S.R.O.	(P)

NOTES

400' Surface Rights Reservation along the shores of all lakes and rivers.

Unpatented Mining Claims in the Subdivided Portion of Shaw TP. are subject to Section 118 of the Mining Act M. of N. R. File No. 83.5

This Township lies within the Municipality of CITY of TIMMINS.

RESERVATIONS:

(R1) – Reserved for recreational purposes under Sec. 3 P.L.A. File 189543.

Areas withdrawn from staking under Section of the Mining Act (R.S.O. 1970).

Number	File	Date	Disposition
(R2) W.97/77	86555	15/12/77	S.R.O.

PLAN NO. M.311

ONTARIO

MINISTRY OF NATURAL RESOURCES

SURVEYS AND MAPPING BRANCH

311

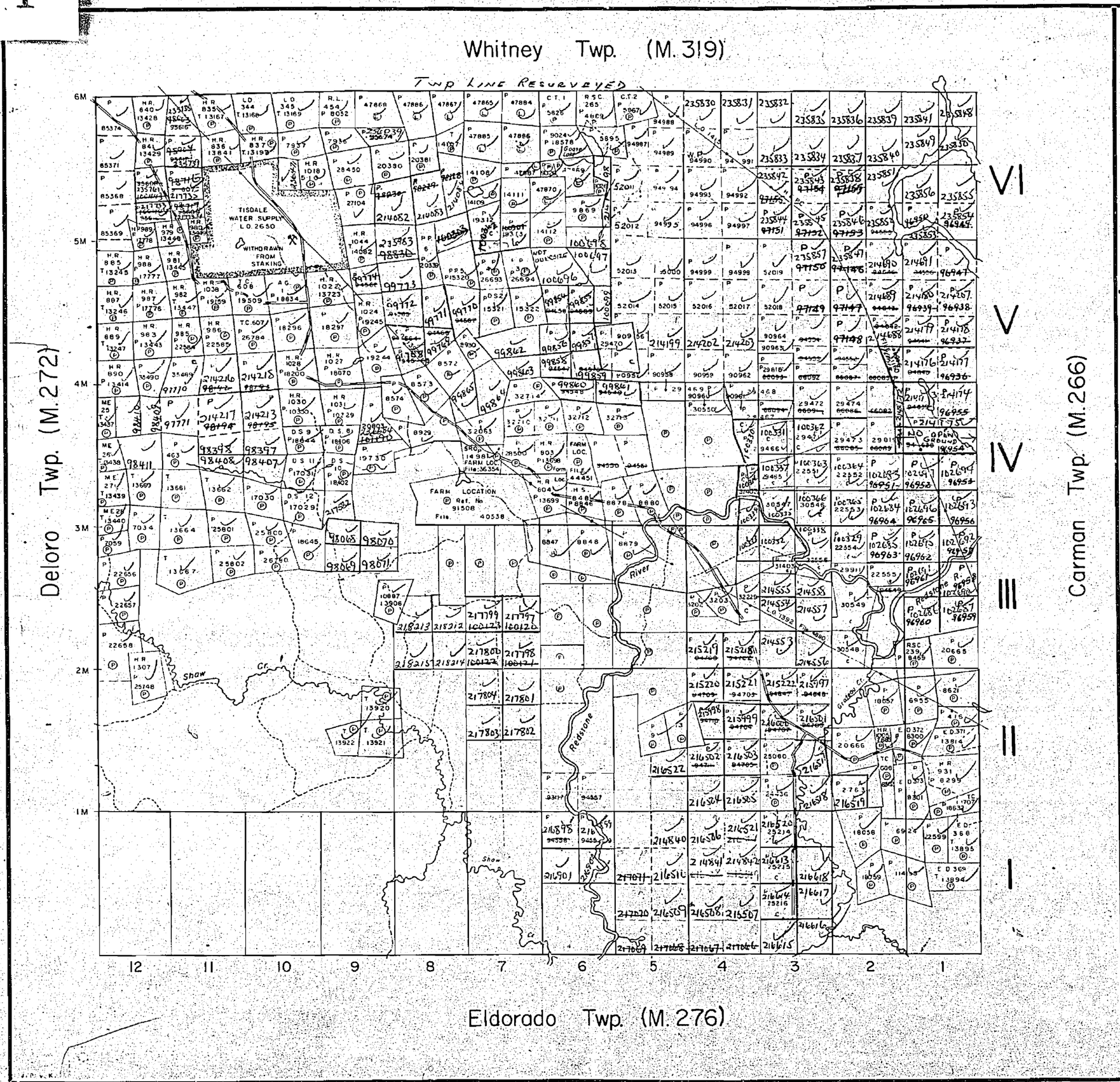

THE TOWNSHIP OF

SHAW

DISTRICT OF COCHRANE

PORCUPINE MINING DIVISION

SCALE: 1-INCH=40 CHAINS

LEGEND

PATENTED LAND	Ⓟ
CROWN LAND SALE	C.S.
LEASES	Ⓛ
LOCATED LAND	Loc.
LICENSE OF OCCUPATION	L.O.
MINING RIGHTS ONLY	M.R.O.
SURFACE RIGHTS ONLY	S.R.O.
ROADS	
IMPROVED ROADS	
KING'S HIGHWAYS	
RAILWAYS	
POWER LINES	
MARSH OR MUSKEG	
MINES	
CANCELLED	C.

NOTES

400' Surface Rights Reservation around all Lakes and Rivers.

Unpatented Mining Claims in The Subdivided Portion of Shaw Twp. are Subject to Section 110 of The Mining Act. Dept. of Mines File No. 83.5.

PORCUPINE MINING DIV.
RECEIVED
JUN 7 1968
AM 7 8 9 10 11 12 1 2 3 4 5 6 PM

PLAN NO.- M.311

DEPARTMENT OF MINES
— ONTARIO —

311

Whitney Twp. (M. 319)

Deloro Twp. (M. 272)

Carman Twp. (M. 266)

Eldorado Twp. (M. 276)

THE TOWNSHIP OF

SHAW

DISTRICT OF COCHRANE

PORCUPINE MINING DIVISION

SCALE: 1-INCH=40 CHAINS

LEGEND

PATENTED LAND	P.
CROWN LAND SALE	C.S.
LEASES	L.
LOCATED LAND	Loc.
LICENSE OF OCCUPATION	L.O.
MINING RIGHTS ONLY	M.R.O.
SURFACE RIGHTS ONLY	S.R.O.
ROADS	
IMPROVED ROADS	
KING'S HIGHWAYS	
RAILWAYS	
POWER LINES	
MARSH OR MUSKEG	
MINES	
CANCELLED	C.

NOTES

400' Surface Rights Reservation around all Lakes and Rivers.

Unpatented Mining Claims in The Subdivided Portion of Shaw Twp are Subject to Section 118 ~~66~~ of The Mining Act Dept of Mines File No. 83.5.

PORCUPINE MINING DIVISION
RECEIVED
JUN 19 1970
AM 7 8 9 10 11 12 1 2 3 4 5 6 PM

PLAN NO.- M.311

DEPARTMENT OF MINES
— ONTARIO —

311

Whitney Twp.

Deloro Twp.

Carman Twp.

Eldorado Twp.

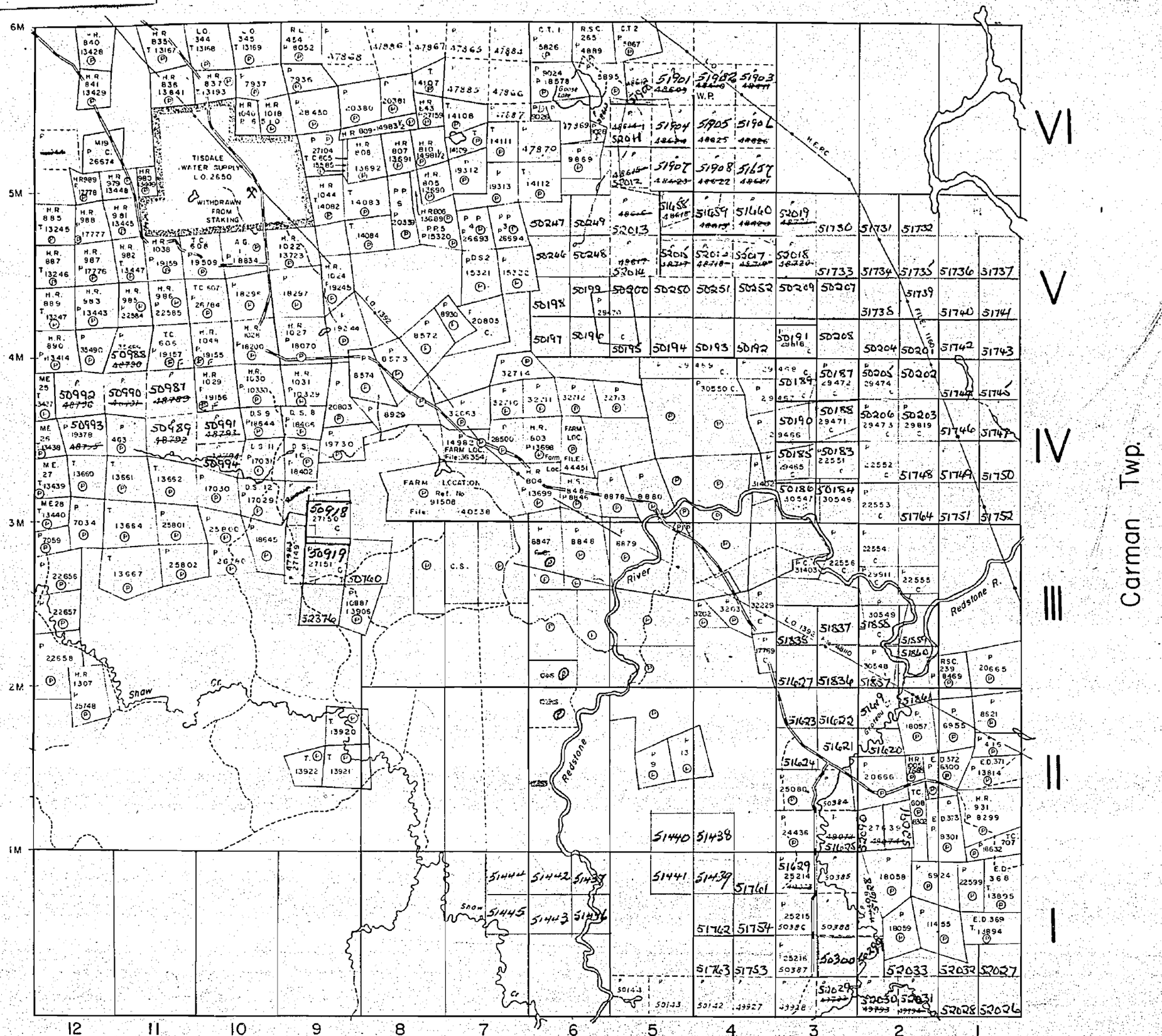

THE TOWNSHIP OF

SHAW

DISTRICT OF COCHRANE

PORCUPINE MINING DIVISION

SCALE: 1-INCH=40 CHAINS

LEGEND

PATENTED LAND	P.
CROWN LAND SALE	C.S.
LEASES	L.
LOCATED LAND	Loc.
LICENSE OF OCCUPATION	L.O.
MINING RIGHTS ONLY	M.R.O.
SURFACE RIGHTS ONLY	S.R.O.
ROADS	
IMPROVED ROADS	
KING'S HIGHWAYS	
RAILWAYS	
POWER LINES	
MARSH OR MUSKEG	
MINES	
CANCELLED	C.

NOTES

400' Reserve around all Lakes & Rivers to Dept. of Lands & Forests.

Mining Claim P 9025 Patented under P 13079.

Unpatented mining claims in the subdivided portion of Shaw Township are subject to Section 110 of the Mining Act - Do M file 835

MINING RECORDER
RECEIVED
APR 27 1961
PORCUPINE MINING DIVISION

PLAN NO. M.311

DEPARTMENT OF MINES
— ONTARIO —

311

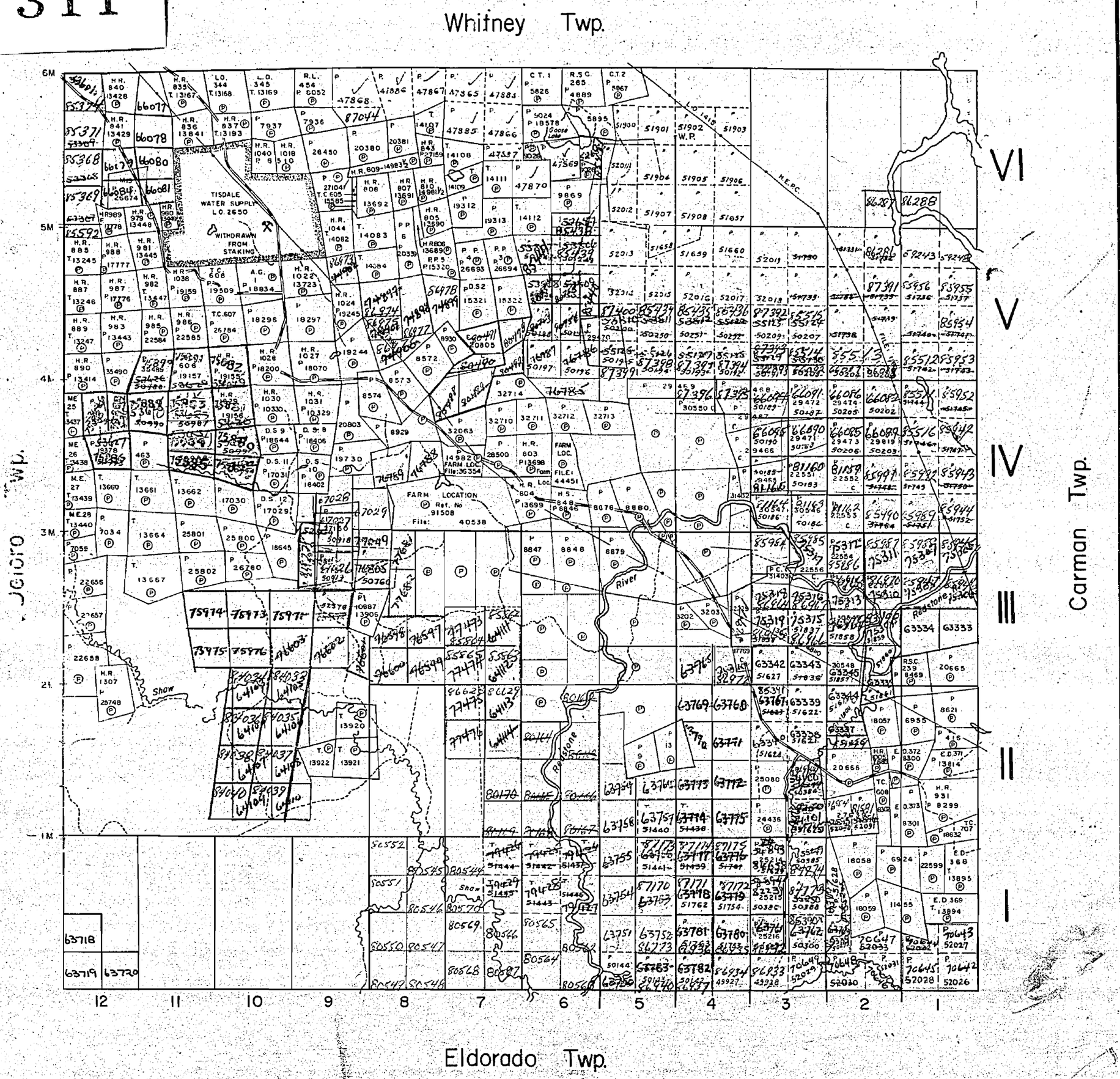

THE TOWNSHIP OF

SHAW

DISTRICT OF COCHRANE

PORCUPINE MINING DIVISION

SCALE: 1-INCH=40 CHAINS

LEGEND

PATENTED LAND	Ⓟ
CROWN LAND SALE	C.S.
LEASES	Ⓛ
LOCATED LAND	Loc.
LICENSE OF OCCUPATION	L.O.
MINING RIGHTS ONLY	M.R.O.
SURFACE RIGHTS ONLY	S.R.O.
ROADS	
IMPROVED ROADS	
KING'S HIGHWAYS	
RAILWAYS	
POWER LINES	
MARSH OR MUSKEG	
MINES	
CANCELLED	C.

NOTES

400' Surface rights reservation around all lakes and rivers.

Mining Claim P 9026 Patented under P 1357[illegible]

Unpatented mining claims in the subdivided portion of Shaw Township are subject to Section 110 of the Mining Act - Do M file 83.5

MINING RECORDER
RECEIVED
AUG 29 1962
PORCUPINE

PLAN NO.- M.311

DEPARTMENT OF MINES
— ONTARIO —

311

Whitney Twp. (M. 319)

Deloro Twp. (M. 272)

Carman Twp. (M. 266)

Eldorado Twp. (M. 276)

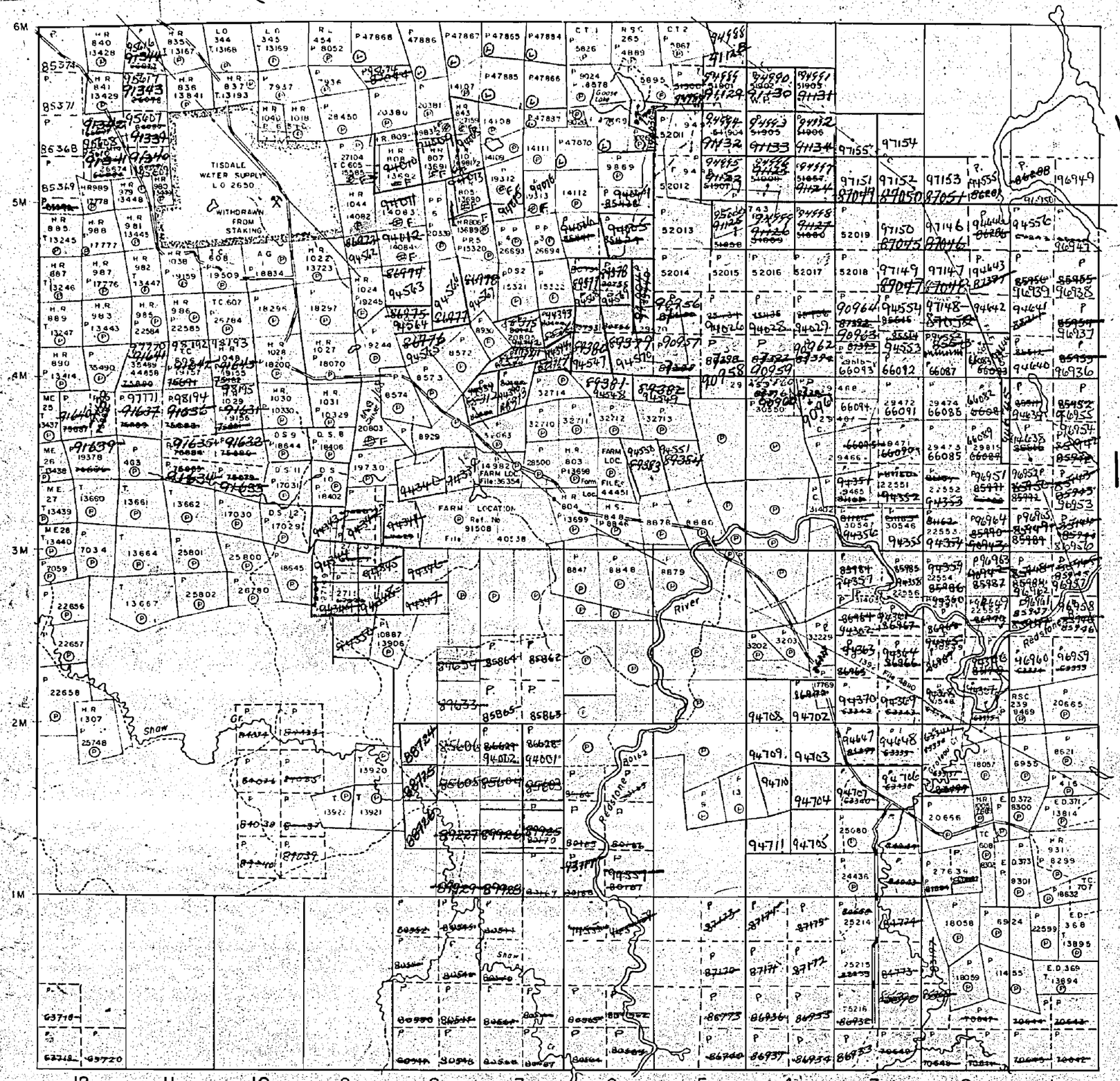

THE TOWNSHIP OF SHAW

DISTRICT OF COCHRANE

PORCUPINE MINING DIVISION

SCALE: 1-INCH = 40 CHAINS

LEGEND

PATENTED LAND	P
CROWN LAND SALE	C.S.
LEASES	L
LOCATED LAND	Loc.
LICENSE OF OCCUPATION	L.O.
MINING RIGHTS ONLY	M.R.O.
SURFACE RIGHTS ONLY	S.R.O.
ROADS	
IMPROVED ROADS	
KING'S HIGHWAYS	
RAILWAYS	
POWER LINES	
MARSH OR MUSKEG	
MINES	M.
CANCELLED	C.

NOTES

400' Surface Rights Reservations Around All Lakes And Rivers.

UNPATENTED MINING CLAIMS IN THE SUBDIVIDED PORTION OF SHAW TWP. ARE SUBJECT TO SECTION 110 OF THE MINING ACT. Dept. of Mines File: 83.6

PORCUPINE MINING DIV. RECEIVED MAR 9 1966 AM 7 8 9 10 11 12 1 2 3 4 5 6 PM

PLAN NO. M.311

DEPARTMENT OF MINES

— ONTARIO —

311

Whitney Twp. (M. 319)

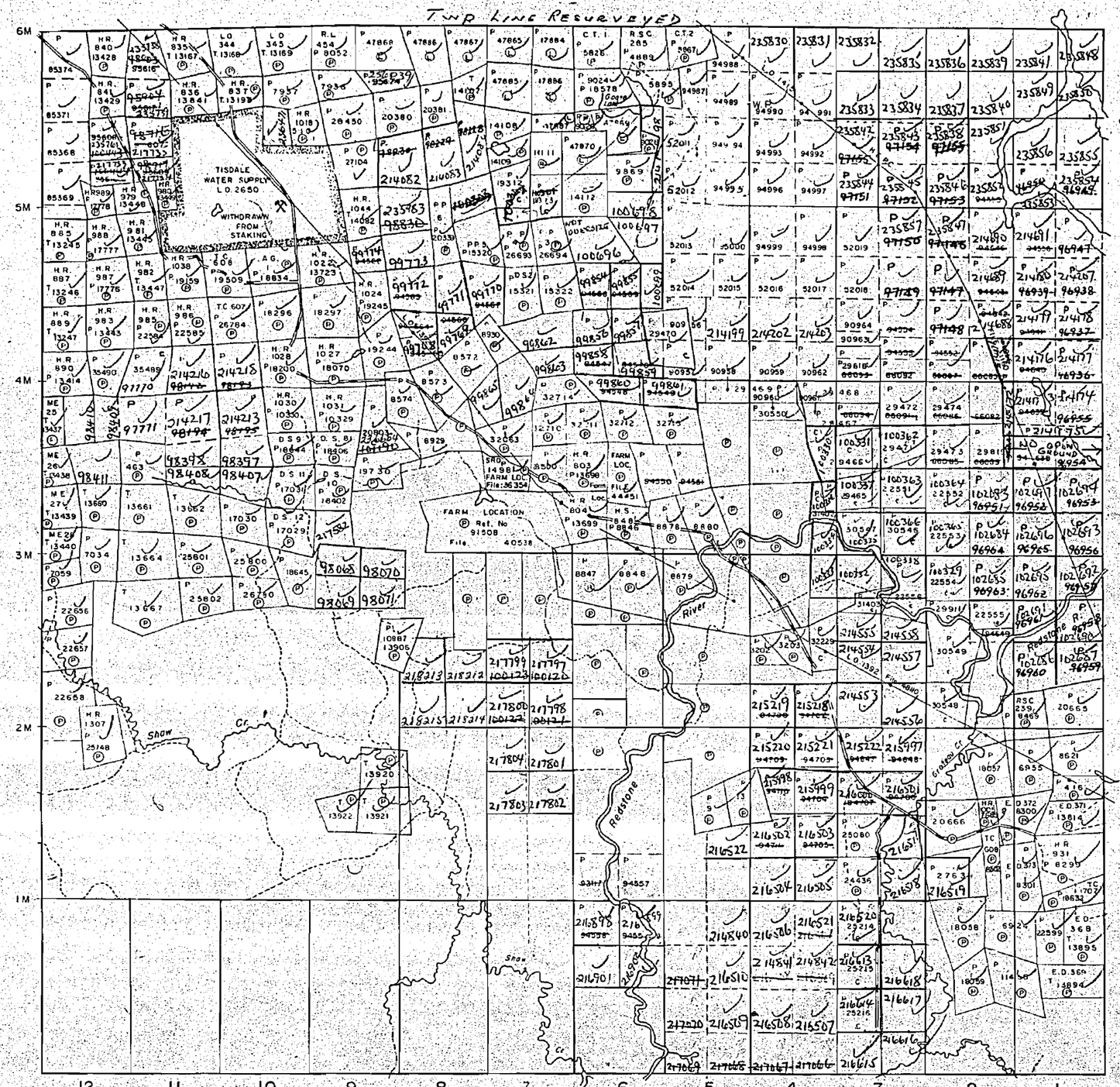

Deloro Twp. (M. 272)

Carman Twp. (M. 266)

Eldorado Twp. (M. 276)

THE TOWNSHIP OF

SHAW

DISTRICT OF COCHRANE

PORCUPINE MINING DIVISION

SCALE: 1 INCH = 40 CHAINS

LEGEND

PATENTED LAND	Ⓟ
CROWN LAND SALE	C.S.
LEASES	Ⓛ
LOCATED LAND	Loc.
LICENSE OF OCCUPATION	L.O.
MINING RIGHTS ONLY	M.R.O.
SURFACE RIGHTS ONLY	S.R.O.
ROADS	
IMPROVED ROADS	
KING'S HIGHWAYS	
RAILWAYS	
POWER LINES	
MARSH OR MUSKEG	
MINES	
CANCELLED	C.

NOTES

400' Surface Rights Reservation around all Lakes and Rivers.

Unpatented Mining Claims in The Subdivided Portion of Shaw Twp. are Subject to Section 110 of The Mining Act. Dept. of Mines File No. 83.5.

PORCUPINE MINING DIV. RECEIVED JUN 7 1968 AM 7 8 9 10 11 12 1 2 3 4 5 PM

PLAN NO. M.311

DEPARTMENT OF MINES

— ONTARIO —

311

Whitney Twp. (M.319)

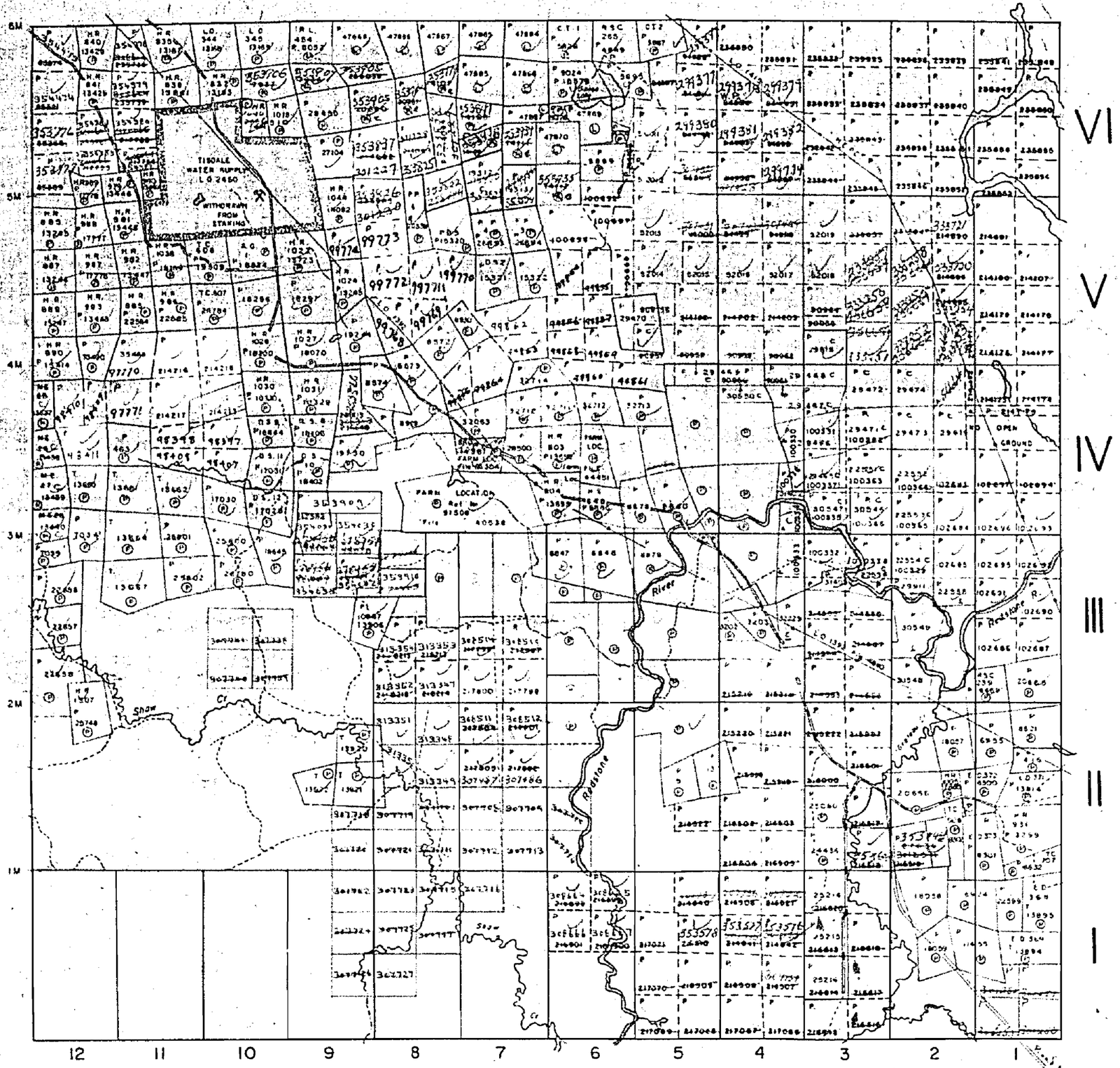

Deloro Twp. (M.272)

Carman Twp. (M.266)

Eldorado Twp. (M.276)

THE TOWNSHIP OF

SHAW

DISTRICT OF COCHRANE

PORCUPINE MINING DIVISION

SCALE: 1-INCH=40 CHAINS

LEGEND

PATENTED LAND	P
CROWN LAND SALE	C.S.
LEASES	L
LOCATED LAND	Loc.
LICENSE OF OCCUPATION	L.O.
MINING RIGHTS ONLY	M.R.O.
SURFACE RIGHTS ONLY	S.R.O.
ROADS	
IMPROVED ROADS	
KING'S HIGHWAYS	
RAILWAYS	
POWER LINES	
MARSH OR MUSKEG	
MINES	
CANCELLED	C.

NOTES

400' Surface Rights Reservation around all Lakes and Rivers.

Unpatented Mining Claims in The Subdivided Portion of Shaw Twp are Subject to Section 118 of The Mining Act Dept of Mines File No. 83.5

RECEIVED
JUN 19 1970
AM 7 8 9 10 11 12 1 2 3 4 5 6 PM

PLAN NO.- M.311

DEPARTMENT OF MINES

— ONTARIO —

M.311

SHAW TWP.

M.311

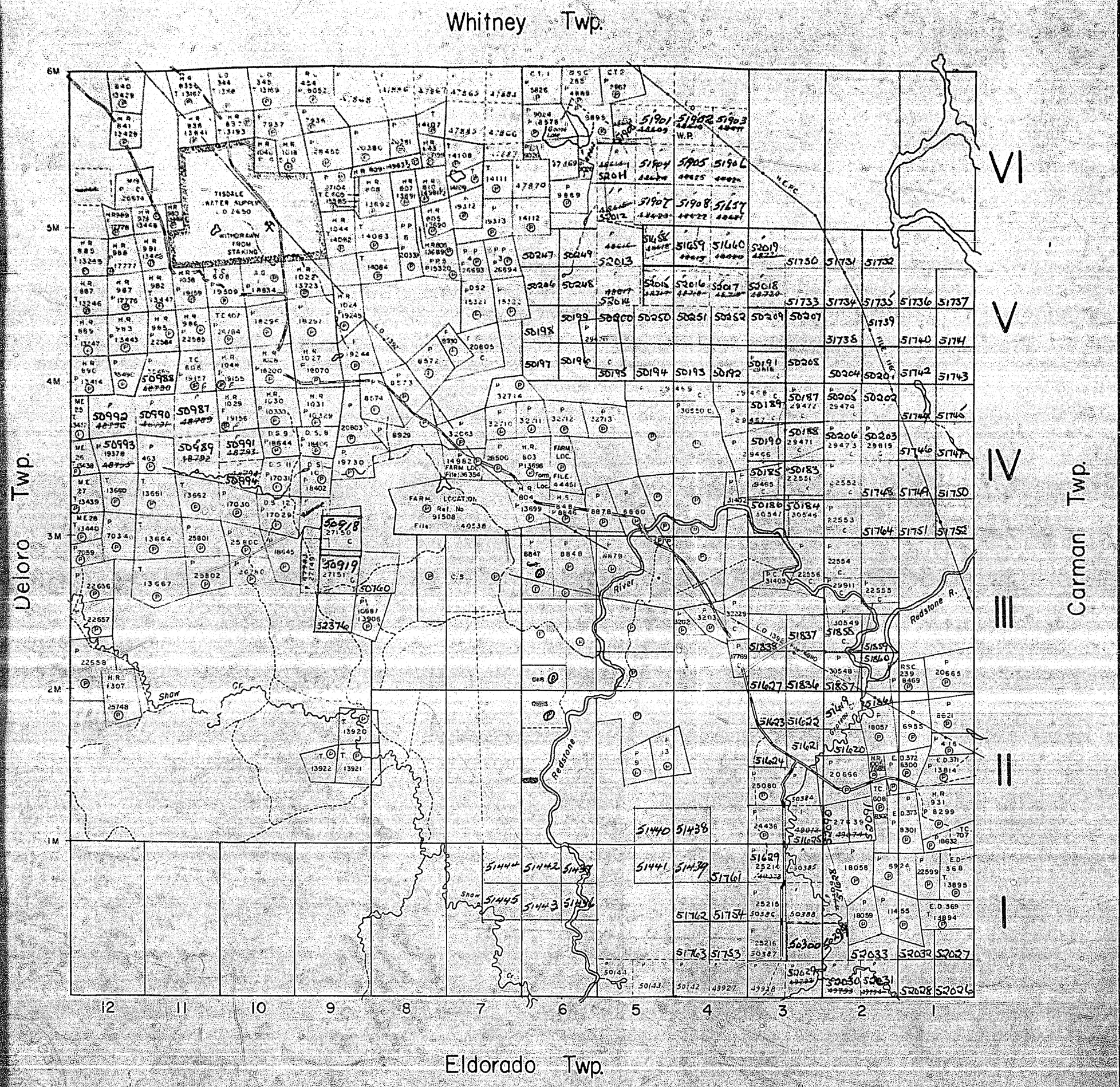

THE TOWNSHIP OF SHAW

DISTRICT OF COCHRANE

PORCUPINE MINING DIVISION

SCALE: 1-INCH=40 CHAINS

LEGEND

PATENTED LAND	
CROWN LAND SALE	
LEASES	
LOCATED LAND	
LICENSE OF OCCUPATION	
MINING RIGHTS ONLY	
SURFACE RIGHTS ONLY	
ROADS	
IMPROVED ROADS	
KING'S HIGHWAYS	
RAILWAYS	
POWER LINES	
MARSH OR MUSKEG	
MINES	
CANCELLED	

NOTES

400' Reserve around all Lakes & River to Dept. of Lands & Forests.

Mining Claim P.9026 Patented under P

Unpatented mining claims in the subdivided portion of Shaw Township are subject to Section 110 of the Mining Act - Do M file 83

MINING RECORDER
RECEIVED
APR 27 1961
PORCUPINE MINING DIVISION

PLAN NO.- M.311

DEPARTMENT OF MINES
— ONTARIO —

311

Whitney Twp. (M. 319)

Deloro Twp. (M.272)

Carman Twp. (M.266)

Eldorado Twp. (M. 276)

THE TOWNSHIP OF SHAW

DISTRICT OF COCHRANE

PORCUPINE MINING DIVISION

SCALE: 1-INCH=40 CHAINS

LEGEND

PATENTED LAND	Ⓟ
CROWN LAND SALE	C.S.
LEASES	Ⓛ
LOCATED LAND	Loc.
LICENSE OF OCCUPATION	L.O.
MINING RIGHTS ONLY	M.R.O.
SURFACE RIGHTS ONLY	S.R.O.
ROADS	
IMPROVED ROADS	
KING'S HIGHWAYS	
RAILWAYS	
POWER LINES	
MARSH OR MUSKEG	
MINES	
CANCELLED	C.

NOTES

400' Surface Rights Reservation around all Lakes and Rivers.

Unpatented Mining Claims in The Subdivided Portion of Shaw Twp are Subject to Section 118 of The Mining Act. Dept of Mines File No. 83.5

PORCUPINE MINING DIVISION
RECEIVED
JUL 26 1972
AM 7:3|9|10|11|12|1|2|3|4|5|6 PM

PLAN NO. M.311

ONTARIO
DEPARTMENT OF MINES
AND NORTHERN AFFAIRS

311

Whitney Twp. (M.319)

Deloro Twp. (M.272)

Carman Twp. (M.266)

Eldorado Twp. (M.276)

TISDALE WATER SUPPLY L.O.2650

WITHDRAWN FROM STAKING

FARM LOCATION Ref. No 91508 File: 40536

Shaw Cr

Redstone River

THE TOWNSHIP OF

SHAW

DISTRICT OF COCHRANE

PORCUPINE MINING DIVISION

SCALE: 1-INCH=40 CHAINS

LEGEND

PATENTED LAND	P
CROWN LAND SALE	C.S.
LEASES	L
LOCATED LAND	Loc.
LICENSE OF OCCUPATION	L.O.
MINING RIGHTS ONLY	M.R.O.
SURFACE RIGHTS ONLY	S.R.O.
ROADS	
IMPROVED ROADS	
KING'S HIGHWAYS	
RAILWAYS	
POWER LINES	
MARSH OR MUSKEG	
MINES	
CANCELLED	C.

NOTES

400' Surface Rights Reservation around all Lakes and Rivers.

Unpatented Mining Claims in The Subdivided Portion of Shaw Twp are Subject to Section 118 of The Mining Act Dept of Mines File No. 83.5

This township lies within the Municipality of CITY of TIMMINS.

PORCUPINE MINING DIVISION
RECEIVED
JUN 7 1974
AM 7 8 9 10 11 12 1 2 3 4 5 6 PM

DATE OF ISSUE
JUN 5 1974

PLAN NO. M.311

ONTARIO
MINISTRY OF NATURAL RESOURCES
SURVEYS AND MAPPING BRANCH

MAP SYMBOLOGY

- Aerial Cableway
- Boundary
  - International
  - Interprovincial
  - District, Township, Indian Reserve
  - Approximate
  - Lot, Concession
  - Approximate
  - Park Boundary
- Bridge
  - Road, Railroad
- Building
- Chimney
- Cliff, Pit, Pile
- Contours
  - Interpolated
  - Approximate
  - Depression
- Control Points
  - Horizontal: Δ Q1774051
  - Vertical: Q300.02
- Culvert
- Falls
  - Double line river
- Fence, Hedge, Wall
- Feature Outline (Construction features, etc.)
- Flooded Land
- Lock
- Marsh or Swamp
- Mast
- Mine Head Frame
- Outcrop
- Pipeline (above ground)
- Railroad
  - Single Track
  - Double Track
  - Abandoned
  - Turntable
- Road
  - Highway, County, Township
  - Access (road of doughtful maintenance or significant driveway)
  - Trail, Bush Road (portage, alley)
- Rapids
  - Double line river with multiple rapids
  - Double line river with multiple rapids
- Reservoir
- River, Stream, Canal
  - Approximate (seasonal)
  - Direction of Flow
- Rock (significant)
- Shoal
- Spot Elevation (bias elevations) -300.0
- Tower
- Transmission Line
  - Poles
  - Pylons
  - Tunnel
- Utility Poles
- Wharf, Dock, Pier
- Wooded Area

AREAS WITHDRAWN FROM DISPOSITION

S.R. — SURFACE RIGHTS M.R. — MINING RIGHTS

	Description	Order No.	Date	Disposition	File
N	Rec. Purp.	Sec. 3 PLA.			189543
S		W. 97/77	15/12/77	S.R.O.	86555

SAND AND GRAVEL

G	GRAVEL	53666
G	GRAVEL	68760

KEY PLAN

For O.B.M. Map

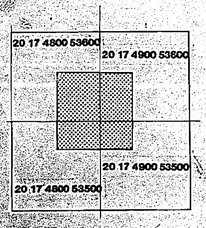

not to scale

WHITNEY TWP.

DELORO TWP.

CARMAN TWP

ELDORADO TWP.

6M. 5M. 4M. 3M. 2M. 1M.

VI V IV III II I

1 2 3 4 5 6 7 8 9 10 11 12

490 00 00 mE

536 00 00 mN

RY. 114

RY. 180 (P.I.)

C.L. 1755

WITHDRAWN FROM STAKING

Goose Lake

Redstone River

Redstone R.

Redstone Lake

Redstone Lake Dam

Redstone Lake Outlet

Redstone Lake Inlet

Shaw Creek

Shaw Lake

Shaw Lake Outlet

Redstone Lake Inlet

LOT 1 CON 6

LOT 5 CON 5

LOT 4 CON 4

LOT 3 CON 3

LOT 2 CON 2

LOT 1 CON 1

FARM LOCATION Ref. No. GR. 91908

FARM LOCATION P. 552604

FARM LOCATION File 44451

FARM LOCATION File 55554

LEGEND

- HIGHWAY AND ROUTE No.
- OTHER ROADS
- TRAILS
- SURVEYED LINES:
  - TOWNSHIPS, BASE LINES, ETC.
  - LOTS, MINING CLAIMS, PARCELS, ETC.
- UNSURVEYED LINES:
  - LOT LINES
  - PARCEL BOUNDARY
  - MINING CLAIMS ETC.
- RAILWAY AND RIGHT OF WAY
- UTILITY LINES
- NON-PERENNIAL STREAM
- FLOODING OR FLOODING RIGHTS
- SUBDIVISION OR COMPOSITE PLAN
- RESERVATIONS
- ORIGINAL SHORELINE
- MARSH OR MUSKEG
- MINES
- TRAVERSE MONUMENT

DISPOSITION OF CROWN LANDS

TYPE OF DOCUMENT	SYMBOL
PATENT, SURFACE & MINING RIGHTS	●
" , SURFACE RIGHTS ONLY	◒
" , MINING RIGHTS ONLY	◒
LEASE, SURFACE & MINING RIGHTS	■
" , SURFACE RIGHTS ONLY	◨
" , MINING RIGHTS ONLY	◨
LICENCE OF OCCUPATION	▼
ORDER-IN-COUNCIL	OC
RESERVATION	⊘
CANCELLED	⊗
SAND & GRAVEL	Ⓖ

NOTE: MINING RIGHTS IN PARCELS PATENTED PRIOR TO MAY 6, 1913, VESTED IN ORIGINAL PATENTEE BY THE PUBLIC LANDS ACT, R.S.O. 1970, CHAP. 380, SEC. 63, SUBSEC. 1.

500 0 1000 Metres

10 0 10 20 30 40 50 60 70 Chains

500 0 1000 2000 3000 4000 5000 Feet

SCALE 1:20 000

TOWNSHIP

SHAW

M.N.R. ADMINISTRATIVE DISTRICT

TIMMINS

MINING DIVISION

PORCUPINE

LAND TITLES / REGISTRY DIVISION

COCHRANE

Ministry of Natural Resources — Ontario — Land Management Branch

Date 1981

Number **G-3999**

MAP SYMBOLOGY

Aerial Cableway
Boundary
Interhelional
Interprovincial
District, Township Indian Reserve
Approximate
Lot, Concession
Approximate
Park Boundary
Bridge
Road, Railroad
Building
Chimney
Cliff, Pit, Pile
Contours
Interpolated
Approximate
Depression
Control Points
Horizontal
Vertical
Culvert
Falls
Double line river
Fence, Hedge, Wall
Feature Outline (Construction features, etc.)
Flooded Land
Lock
Marsh or Swamp
Mast
Mine Head Frame
Outcrop

Pipeline (above ground)
Railroad
Single Track
Double Track
Abandoned
Turntable
Road
Highway, County Township
Access (road of doughtful maintenance or significant driveway)
Trail, Bush Road (portage alley)
Rapids
Double line river with multiple rapids
Double line river with multiple rapids
Reservoir
River, Stream, Canal
Approximate
Annual direction of flow
Rock
Significant
Spot Elevation (lake elevations)
Tower
Transmission Line
Poles
Pylons
Tunnel
Utility Poles
Wharf, Dock, Pier
Wooded Area

AREAS WITHDRAWN FROM DISPOSITION

M.R.O. – MINING RIGHTS ONLY
S.R.O. – SURFACE RIGHTS ONLY
M.+S. – MINING AND SURFACE RIGHTS

	Description	Order No.	Date	Disposition	File
R1	REC. PURP.	SEC 3 PLA			188543
R2		W.97/77	15/12/77	S.R.O.	86555

SAND AND GRAVEL

G1 GRAVEL 63688
G2 GRAVEL 66780

THE INFORMATION THAT APPEARS ON THIS MAP HAS BEEN COMPILED FROM VARIOUS SOURCES, AND ACCURACY IS NOT GUARANTEED. THOSE WISHING TO STAKE MINING CLAIMS SHOULD CONSULT WITH THE MINING RECORDER, MINISTRY OF NORTHERN DEVELOPMENT AND MINES, FOR ADDITIONAL INFORMATION ON THE STATUS OF THE LANDS SHOWN HEREON.

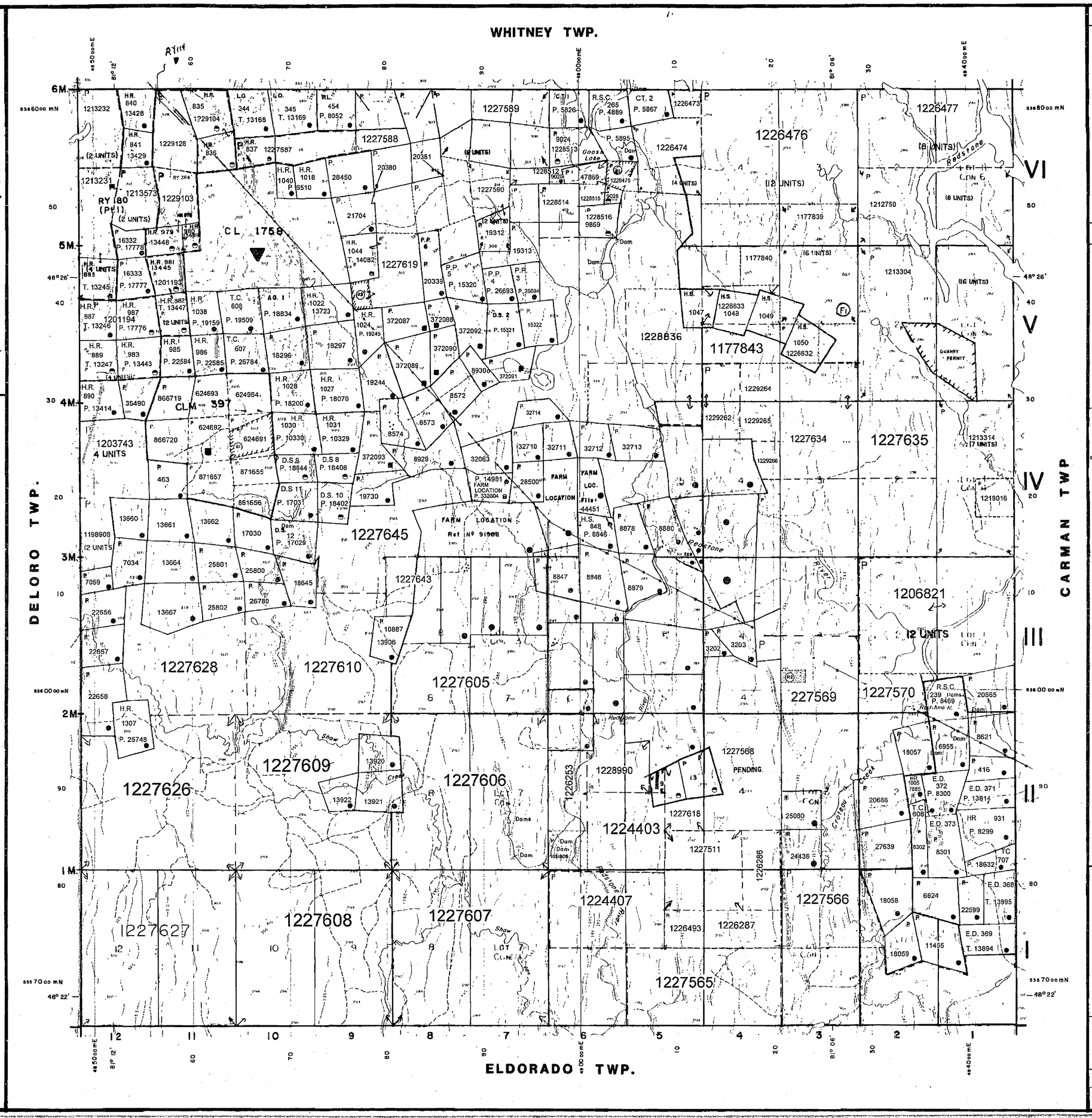

LEGEND

HIGHWAY AND ROUTE No
OTHER ROADS
TRAILS
SURVEYED LINES:
TOWNSHIPS, BASE LINES, ETC
LOTS, MINING CLAIMS, PARCELS, ETC
UNSURVEYED LINES:
LOT LINES
PARCEL BOUNDARY
MINING CLAIMS ETC
RAILWAY AND RIGHT OF WAY
UTILITY LINES
NON-PERENNIAL STREAM
FLOODING OR FLOODING RIGHTS
SUBDIVISION OR COMPOSITE PLAN
RESERVATIONS
ORIGINAL SHORELINE
MARSH OR MUSKEG
MINES
TRAVERSE MONUMENT

DISPOSITION OF CROWN LANDS

TYPE OF DOCUMENT	SYMBOL
PATENT, SURFACE & MINING RIGHTS	●
" , SURFACE RIGHTS ONLY	◒
" , MINING RIGHTS ONLY	◓
LEASE, SURFACE & MINING RIGHTS	■
" , SURFACE RIGHTS ONLY	⬒
" , MINING RIGHTS ONLY	⬓
LICENCE OF OCCUPATION	▼
ORDER-IN COUNCIL	OC
RESERVATION	ⓡ
CANCELLED	ⓒ
SAND & GRAVEL	ⓢ

NOTE: MINING RIGHTS IN PARCELS PATENTED PRIOR TO MAY 6, 1913, VESTED IN ORIGINAL PATENTEE BY THE PUBLIC LANDS ACT, R.S.O. 1970, CHAP 380, SEC 63, SUBSEC 1.

SCALE 1:20 000
GRID ZONE 17

TOWNSHIP
SHAW
M.N.R. ADMINISTRATIVE DISTRICT
TIMMINS
MINING DIVISION
PORCUPINE
LAND TITLES / REGISTRY DIVISION
COCHRANE

Ontario Ministry of Natural Resources — Land Management Branch

ORIGINAL COMPILATION JULY 1984
REVISED IN SERVICE DEC. 9, 1993
CHECKED BY:
Number G-3999

WHITNEY TWP.

MAP SYMBOLOGY

Aerial Cableway
Boundary
International
Interprovincial
District, Township Indian Reserve
Approximate
Lot, Concession
Approximate
Park Boundary
Bridge
Road, Railroad
Building
Chimney
Cliff, Pit, Pile
Contours
Interpolated
Approximate
Depression
Control Points
Horizontal
Vertical
Culvert
Falls
Double line river
Fence, Hedge, Wall
Feature Outline (Construction features, etc.)
Flooded Land
Lock
Marsh or Swamp
Mast
Mine Head Frame
Outcrop

Pipeline (above ground)
Railroad
Single Track
Double Track
Abandoned
Turntable
Road
Highway, County Township
Access (road of doughtful maintenance or significant driveway)
Trail, Bush Road (portage, skidway)
Rapids
Double line river with multiple rapids
Double line river with multiple rapids
Reservoir
River, Stream, Canal
Approximate boundary; Direction of flow
Rock (significant)
Shoal
Spot Elevation (lake elevations)
Tower
Transmission Line
Poles
Pylons
Tunnel
Utility Poles
Wharf, Dock, Pier
Wooded Area

AREAS WITHDRAWN FROM DISPOSITION

M.R.O. – MINING RIGHTS ONLY
S.R.O. – SURFACE RIGHTS ONLY
M.+ S. – MINING AND SURFACE RIGHTS

	Description	Order No.	Date	Disposition	File
(R1)	REC. PURP.	SEC'3 PLA			188543
(R2)		W. 97/77	15/12/77	S.R.O.	86555

SAND AND GRAVEL

(G1) GRAVEL 53668
(G2) GRAVEL 68760

(F2) THIS TWP. SUBJECT TO FOREST ACTIVITY IN 1995/96 FURTHER INFORMATION AVAILABLE ON FILE.

THE INFORMATION THAT APPEARS ON THIS MAP HAS BEEN COMPILED FROM VARIOUS SOURCES, AND ACCURACY IS NOT GUARANTEED. THOSE WISHING TO STAKE MINING CLAIMS SHOULD CONSULT WITH THE MINING RECORDER, MINISTRY OF NORTHERN DEVELOPMENT AND MINES, FOR ADDITIONAL INFORMATION ON THE STATUS OF THE LANDS SHOWN HEREON.

DELORO TWP.

CARMAN TWP

ELDORADO TWP.

LEGEND

HIGHWAY AND ROUTE No.
OTHER ROADS
TRAILS
SURVEYED LINES:
TOWNSHIPS, BASE LINES, ETC.
LOTS, MINING CLAIMS, PARCELS, ETC.
UNSURVEYED LINES:
LOT LINES
PARCEL BOUNDARY
MINING CLAIMS ETC.
RAILWAY AND RIGHT OF WAY
UTILITY LINES
NON-PERENNIAL STREAM
FLOODING OR FLOODING RIGHTS
SUBDIVISION OR COMPOSITE PLAN
RESERVATIONS
ORIGINAL SHORELINE
MARSH OR MUSKEG
MINES
TRAVERSE MONUMENT

DISPOSITION OF CROWN LANDS

TYPE OF DOCUMENT	SYMBOL
PATENT, SURFACE & MINING RIGHTS	●
" , SURFACE RIGHTS ONLY	◒
" , MINING RIGHTS ONLY	◒
LEASE, SURFACE & MINING RIGHTS	■
" , SURFACE RIGHTS ONLY	▭
" , MINING RIGHTS ONLY	▭
LICENCE OF OCCUPATION	▼
ORDER-IN-COUNCIL	OC
RESERVATION	(R)
CANCELLED	⊗
SAND & GRAVEL	(S)

NOTE: MINING RIGHTS IN PARCELS PATENTED PRIOR TO MAY 6, 1913, VESTED IN ORIGINAL PATENTEE BY THE PUBLIC LANDS ACT, R.S.O. 1970, CHAP. 380, SEC. 63, SUBSEC 1.

500 0 1000 Metres
10 0 10 20 30 40 50 60 70 Chains
500 0 1000 2000 3000 4000 5000 Feet

SCALE 1:20 000
GRID ZONE: 17

DATE OF ISSUE
MAR 24 1998
PROVINCIAL RECORDING OFFICE - SUDBURY

DATE OF ISSUE
MAR 24 1998
PROVINCIAL RECORDING OFFICE - SUDBURY

TOWNSHIP
SHAW

M.N.R. ADMINISTRATIVE DISTRICT
TIMMINS
MINING DIVISION
PORCUPINE
LAND TITLES / REGISTRY DIVISION
COCHRANE

Ontario Ministry of Natural Resources — Land Management Branch

ORIGINAL COMPILATION JULY 1984
REVISED
CHECKED BY:
IN SERVICE DEC. 5, 1997
Number G-3999

311

WHITNEY TWP.

THE TOWNSHIP OF SHAW

PORCUPINE MINING DIVISION

DISTRICT of COCHRANE

SCALE 1 INCH TO 20 CHAINS

LEGEND

PATENTED LAND	P
CROWN LAND SALE	S
LOCATED LAND	Loc
LICENSE OF OCCUPATION	LO
MOTOR ROAD	
TOTE ROAD	
HYDRO ELECTRIC POWER	
TRANSMISSION LINE	

NOTES

SURFACE RIGHTS ARE RESERVED FOR THE DEPARTMENT OF LANDS AND FORESTS FOR 200' AROUND THE LAKES INDICATED.

CARMAN TWP.

ELDORADO TWP.

VI V IV III II I

12 11 10 9 8 7 6 5 4 3 2 1

M-311

DEPARTMENT of MINES
ONTARIO

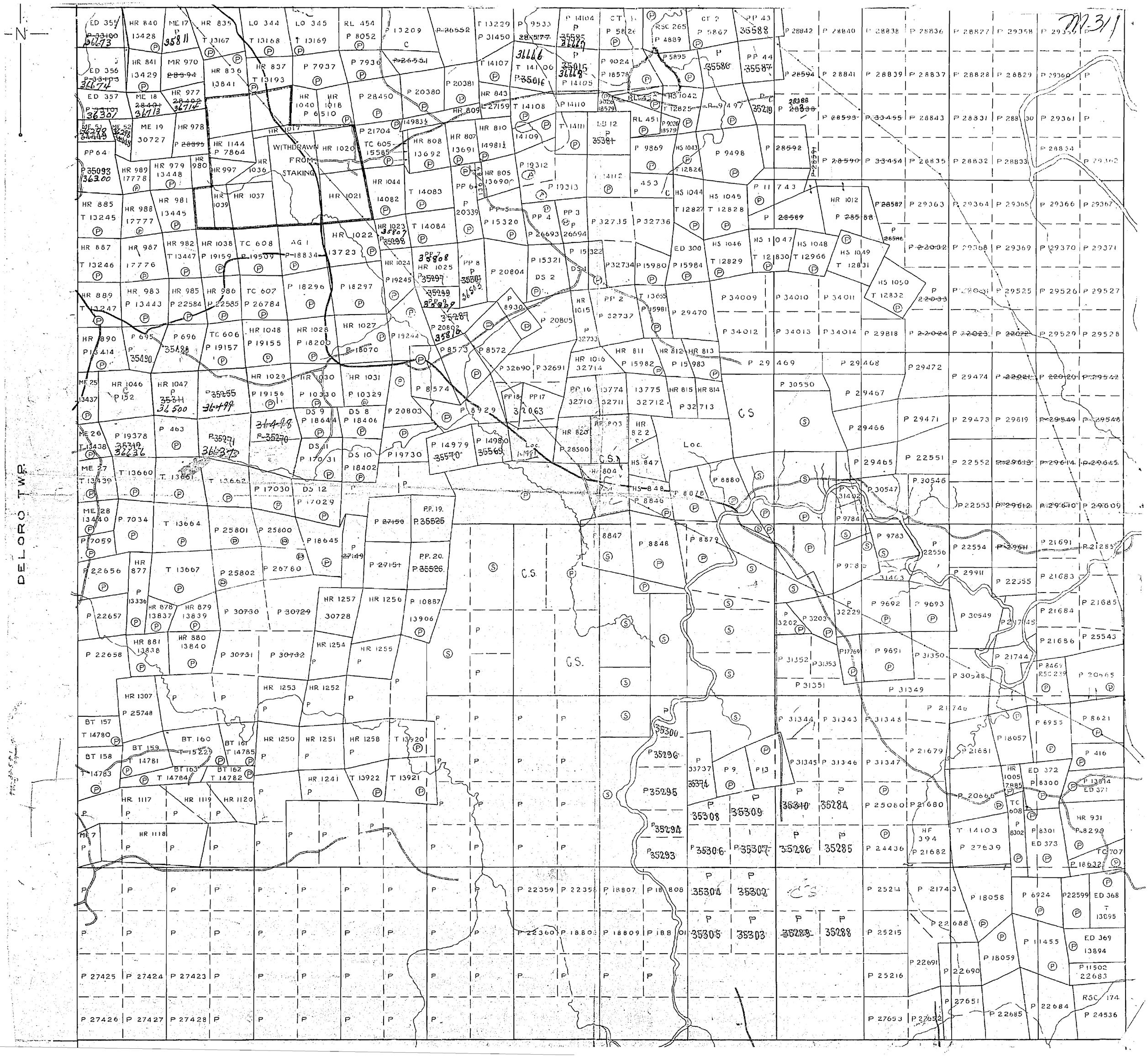
N
DELORO TWP.
WITHDRAWN FROM STAKING
C.S.
Loc.
M-311

311

M-311

ED 355 P36673 | HR 840 13428 | ME 17 P 35811 | HR 835 T 13167 | LO 344 T 13168 | LO 345 T 13169 | RL 454 P 8052 | P 13209 | P 26552 | T 13229 P-01450 | P 9985 37370 C | T-14104 P 36668 37255 | CT 1 P 5826 | RSC 265 P 4889 | CT 2 P 5867 | PP 43 | P 28842 | P 28840 | P 28838 | P 28836 | P 28827 | P-29358 | P-29359 | P

ED 356 P36674 | HR 841 13429 | MR 970 C | HR 836 13841 | HR 837 T 13193 | P 7937 | P 7936 | P 26551 C | T 14107 | T 14106 P-36666 | 37256 | P 36668 37254 T-14105 | P 9024 P 18578 | P 5895 | PP 44 | P | P 28841 | P 28839 | P 28837 | P 28828 | P 28829 | P-29360 | P

ED 357 P 36301 | ME 16 P-36713 | HR 977 P-36714 | HR 1040 HR 1018 P 6510 | P 28450 | P 20380 | P 20381 | HR 843 | T 14108 | T-14110 | RL 452 | HS 1042 T 12825 | R-9 497 | P

ME 51 P36299 | ME 52 P 36298 | ME 19 30727 | HR 978 | HR 1144 P 7864 | HR 1017 | P 21704 | 14983½ | HR 809 | L-27159 | T 14109 | T 14111 | EB 12 P 37371 | RL 451 | P 9869 | HS 1043 T 12826 | P 9498 | P 28592 | P | P | P 28835 | P 28832 | P 28833 | P 28834 | P 29362

PP 64 P 36300 | HR 989 17778 | HR 979 13448 | HR 980 | HR 997 | HR 1036 | WITHDRAWN FROM STAKING | HR 1020 | TC 605 15585 | HR 808 13692 | HR 807 13691 | HR 810 14981½ | P 19312 | P 19313 | T 14112 | 453 | HS 1044 T 12827 | HS 1045 T 12828 | P 11743 | HR 1012 | P | P-29363 | P-29364 | P 29365 | P-29366 | P-29367

HR 885 T 13245 | HR 988 17777 | HR 981 13445 | HR 1039 | HR 1037 | HR 1021 | HR 1044 14082 | T 14083 | HR 805 13690 | PP 6 P 20339 | PP 5 | P 15320 | PP 4 | PP 3 P 26693 26694 | P 32735 | P 32736 | HS 1047 T 12830 | HS 1048 T 12966 | HS 1049 T 12831 | P | P-29368 | P-29369 | P-29370 | P-29371

HR 887 T 13246 | HR 987 17776 | HR 982 T 13447 | HR 1038 P 19159 | TC 608 P-19509 | AG 1 | HR 1022 P 35807 | HR 1023 | T 14084 | PP 7 | HR 1024 P 19245 | HR 1025 P 35808 | PP 8 P 36503 | P 20804 | P 15321 DS 2 | P 15322 | P 32734 | P 15980 | P 15984 | ED 300 | HS 1046 T 12829 | HS 1050 T 12832 | P | P | P 29525 | P 29526 | P 29527

HR 889 T 13247 | HR 983 P 13443 | HR 985 P 22584 | HR 986 P 22585 | TC 607 P 26784 | P 18296 | P 18297 | 35809 PP 9 | 35810 P 20802 | P 8930 | P 20805 | HR 1015 P 32733 | PP 2 P 32737 | T 13655 P 15981 | P 29470 | P 34009 | P 34010 | P 34011 | P | P | P 29529 | P 29528

HR 890 P 13414 | P 695 P 35490 | P 696 35489 | TC 606 P 19157 | HR 1048 P 19455 | HR 1028 P 18200 | HR 1027 P 19244 | P 18070 | P 8573 | P 8572 | P 32690 | P 32691 | HR 1016 32714 | HR 811 P 15982 | HR 812 | HR 813 P 15983 | P 29469 | P 29468 | P 29472 | P 29474 | P | P | P 29547

ME 25 13437 | HR 1046 37064 C | HR 1047 P 36500 37252 | P 37253 C | HR 1029 P 19156 | HR 1030 P 10330 | HR 1031 P 10329 | P 8574 | P 8929 | PP 18 | PP 17 32063 | PP 16 32710 | 13774 32711 | 13775 32712 | HR 815 | HR 814 P 32713 | P 30550 | P 29467 | P 29471 | P 29473 | P 29819 | P 29549 | P 29548

ME 26 T 13438 | P 19378 36636 | P 463 | P 36637 | DS 9 P 18644 | DS 8 P 18406 | P 20803 | P 14979 | P 14980 | P 19730 | DS 11 P 17031 | DS 10 P 18402 | HR 820 P 28500 | HR P03 | HR 822 | Loc. | P 29466 | P 29465 | P 22551 | P 22552 | P 29613 | P 29614 | P 29615

ME 27 T 13439 | T 13660 | T 13661 | T 13662 | P 17030 | DS 12 P 17029 | P | P | P 27150 | PP. 19 | C.S. | HR 804 | HS 847 | HS-848 | P 8878 | P 8880 | P 30547 | P 30546 | P 22553 | P 29612 | P 29610 | P 29609

ME 28 13440 | P 7034 | T 13664 | P 25801 | P 25800 | P 18645 | P 27149 | P 27151 | PP. 20 | P 8847 | P 8848 | P 9784 | P 9783 | P 22556 | P 22554 | P 29611 | P 21691 | P-21285

P 17059 | P 22656 | HR 877 P 13336 | T 13667 | P 25802 | P 26780 | 37516 C | 37515 C | P 9785 | P 30549 | P 22555 | P 21683

P 22657 | HR 878 13837 | HR 879 13839 | HR 1257 30728 | HR 1256 | P 10887 13906 | P 9692 | P 9693 | P 29911 | P 21685

P 22658 | HR 881 13838 | HR 880 13840 | HR 1254 | HR 1255 | P 3202 | P 3203 | P 9691 | P 31350 | P 30548 | P 21744 | P 21684

HR 1307 P 25748 | HR 1253 | HR 1252 | P 31352 | P 31353 | P 31351 | P 31349 | P 21686 | P 25543

BT 157 T 14780 | BT 160 | BT 161 T 14785 | HR 1250 | HR 1251 | HR 1258 | T 13920 | P 31344 | P 31343 | P 31348 | P 21746 | P 8469 RSC 239 | P 20665

BT 158 T 14783 | BT 159 T 14781 T-15229 | BT 163 T 14784 | BT 162 T 14782 | HR 1241 | T 13922 | T 13921 | P 33737 | P 9 | P 13 | P 31345 | P 31346 | P 31347 | P 21679 | P 21681 | P 18057 | P 6955 | P 8621 | P 416

HR 1117 | HR 1119 | HR 1120 | P 25080 | P 21680 | HR 1005 7885 | ED 372 P 8300 | P 13814 ED 371 | P 20666 | TC 608 P 8302 | P 8301 ED 373 | HR 931 P-8299 | TC 707 P 18632

ME 7 | HR 1118 | HF 394 P 21682 | P 24436 | P 27639

P 22359 | P 22358 | P 18807 | P 18808 | C.S. | P 25214 | P 21743 | P 18058 | P 6924 | P22599 | ED 368 T 13895

P 22360 | P 18803 | P 18809 | P 18801 | P 25215 | P 22688 | P 11455 | ED 369 13894

P 27425 | P 27424 | P 27423 | P 25216 | P 22691 | P 22690 | P 18059 | P 11502 22683

P 27426 | P 27427 | P 27428 | P 27653 | P 27652 | P 27651 | P 22685 | P 22684 | RSC 174 P 24536

311

WHITNEY TWP.

THE TOWNSHIP OF SHAW

PORCUPINE MINING DIVISION

DISTRICT of COCHRANE

SCALE 1 INCH TO 20 CHAINS

LEGEND

PATENTED LAND	(P)
CROWN LAND SALE	(S)
LOCATED LAND	Loc
LICENSE OF OCCUPATION	L.O.
MOTOR ROAD	
TOTE ROAD	
HYDRO ELECTRIC POWER	
TRANSMISSION LINE	

NOTES

SURFACE RIGHTS ARE RESERVED FOR THE DEPARTMENT OF LANDS AND FORESTS FOR 200' AROUND THE LAKES INDICATED.

DELORO TWP.

CARMAN TWP.

ELDORADO TWP.

VI V IV III II I

12 11 10 9 8 7 6 5 4 3 2 1

M-311

DEPARTMENT of MINES
— ONTARIO —

311

Whitney Twp.

Deloro Twp.

Carman Twp.

Eldorado Twp.

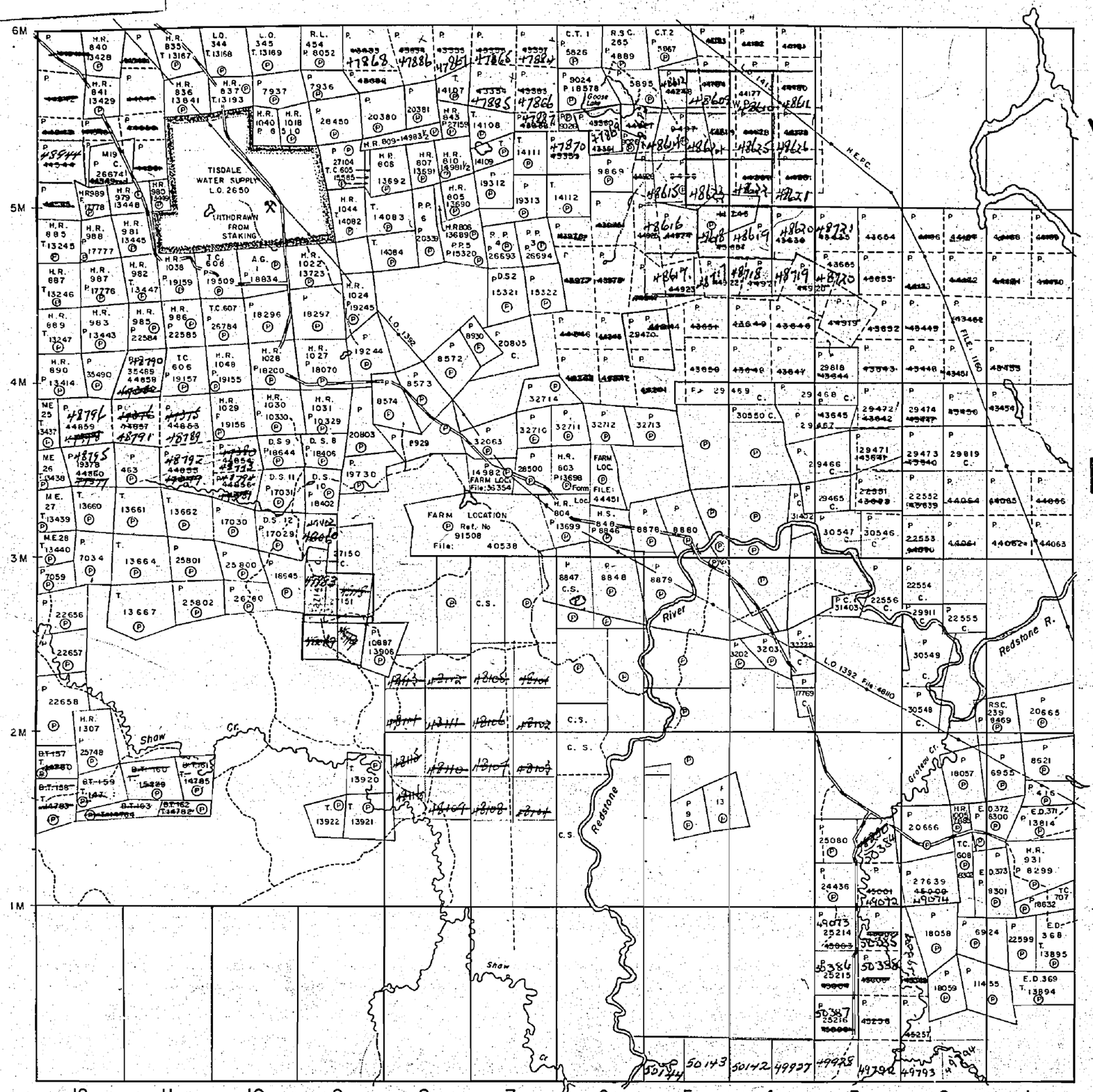

THE TOWNSHIP OF

SHAW

DISTRICT OF COCHRANE

PORCUPINE MINING DIVISION

SCALE: 1-INCH=40 CHAINS

LEGEND

PATENTED LAND	P
CROWN LAND SALE	C.S.
LEASES	L
LOCATED LAND	Loc.
LICENSE OF OCCUPATION	L.O.
MINING RIGHTS ONLY	M.R.O.
SURFACE RIGHTS ONLY	S.R.O.
ROADS	
IMPROVED ROADS	
KING'S HIGHWAYS	
RAILWAYS	
POWER LINES	
MARSH OR MUSKEG	
MINES	
CANCELLED	C.

NOTES

400' Reserve around all Lakes & Rivers to Dept. of Lands & Forests.

Mining Claim P 9026 Patented under P 18579.

Unpatented Mining Claims in subdivided portion must be surveyed before Patent (Section 46 (now 110))

PLAN NO.- M.311

DEPARTMENT OF MINES

— ONTARIO —

M-311

311

M-311

WITHDRAWN FROM STAKING

C.S.

311

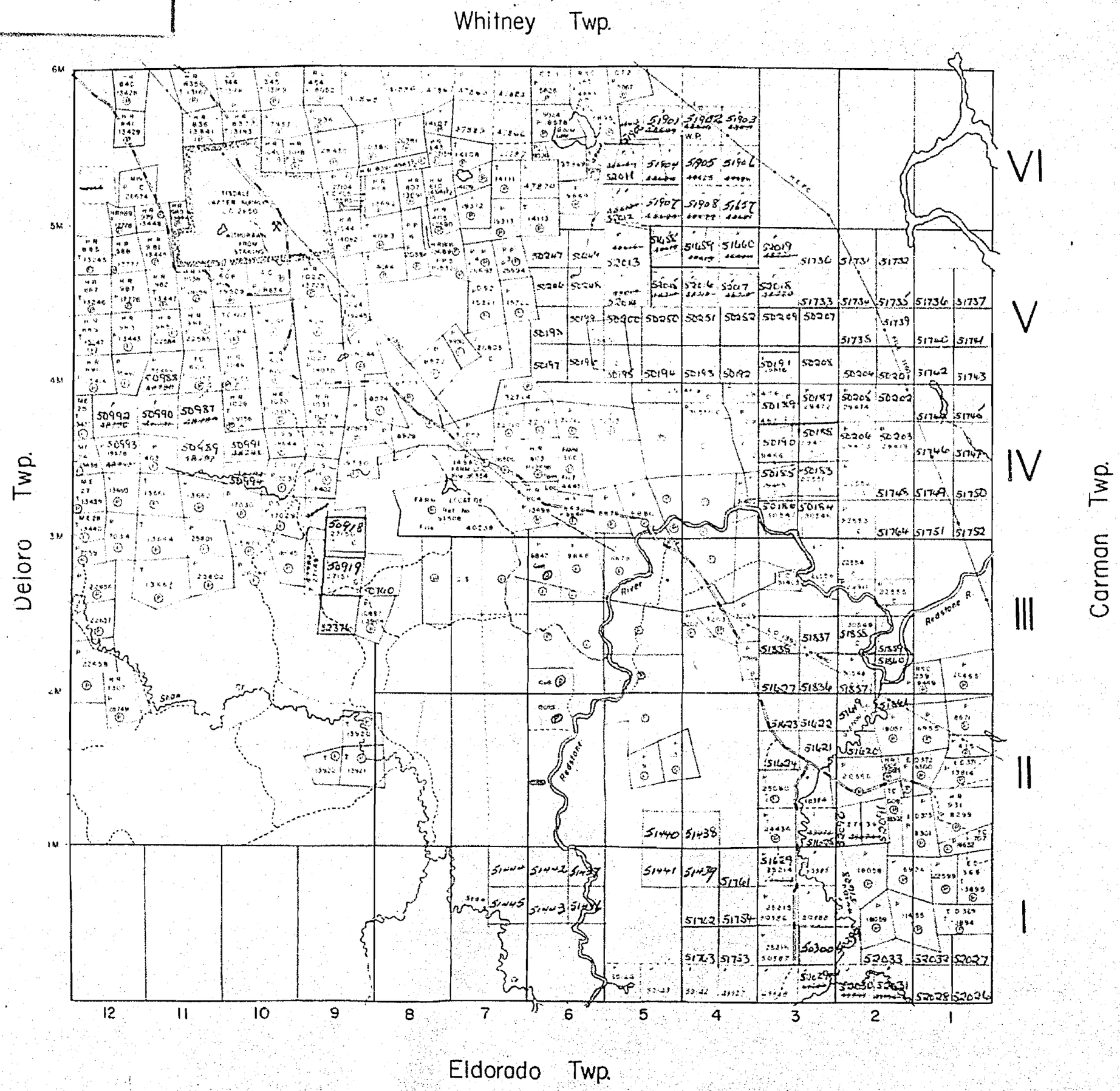

THE TOWNSHIP OF

SHAW

DISTRICT OF COCHRANE

PORCUPINE MINING DIVISION

SCALE: 1-INCH=40 CHAINS

LEGEND

PATENTED LAND	Ⓟ
CROWN LAND SALE	C.S.
LEASES	Ⓛ
LOCATED LAND	Loc.
LICENSE OF OCCUPATION	L.O.
MINING RIGHTS ONLY	M.R.O.
SURFACE RIGHTS ONLY	S.R.O.
ROADS	
IMPROVED ROADS	
KING'S HIGHWAYS	
RAILWAYS	
POWER LINES	
MARSH OR MUSKEG	
MINES	
CANCELLED	C.

NOTES

400' Reserve around all Lakes & Rivers to Dept. of Lands & Forests.

Mining Claim P.9026 Patented under P.3075

Unpatented mining claims in the subdivided portion of Shaw Township are subject to Section 110 of the Mining Act - Do M file 835

MINING RECORDER
RECEIVED
APR 27 1961
PORCUPINE
MINING DIVISION

PLAN NO.- M.311

DEPARTMENT OF MINES
— ONTARIO —

311

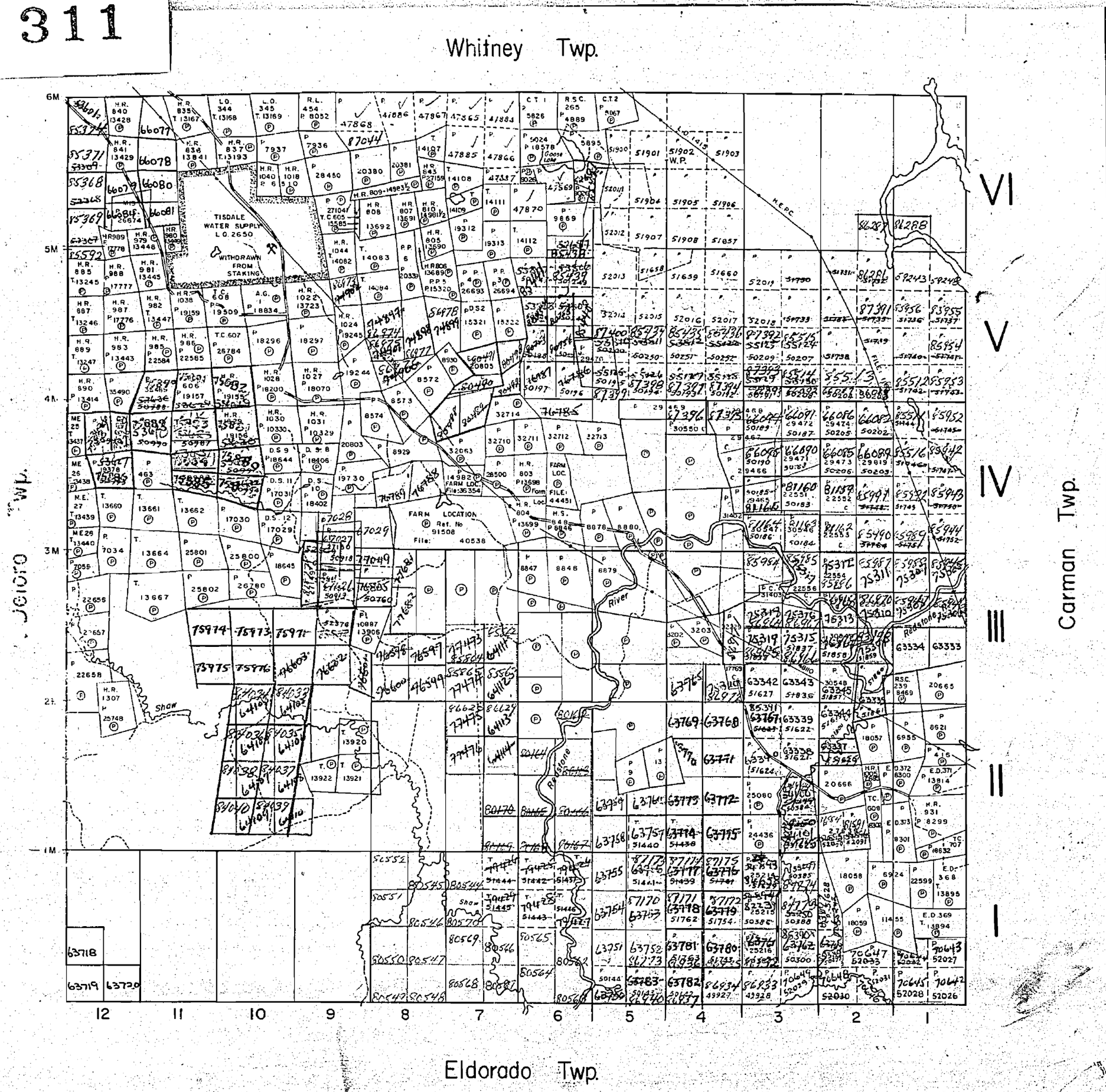

THE TOWNSHIP OF

SHAW

DISTRICT OF COCHRANE

PORCUPINE MINING DIVISION

SCALE: 1-INCH=40 CHAINS

LEGEND

PATENTED LAND	Ⓟ
CROWN LAND SALE	C.S.
LEASES	Ⓛ
LOCATED LAND	Loc.
LICENSE OF OCCUPATION	L.O.
MINING RIGHTS ONLY	M.R.O.
SURFACE RIGHTS ONLY	S.R.O.
ROADS	
IMPROVED ROADS	
KING'S HIGHWAYS	
RAILWAYS	
POWER LINES	
MARSH OR MUSKEG	
MINES	
CANCELLED	C.

NOTES

400' Surface rights reservation around all lakes and rivers.

Mining Claim P.9026 Patented under P 1357

Unpatented mining claims in the subdivided portion of Shaw Township are subject to Section 110 of the Mining Act - Do M file 835

MINING RECORDER
RECEIVED
AUG 29 1962
PORCUPINE

PLAN NO.- M.311

DEPARTMENT OF MINES
— ONTARIO —

311

Whitney Twp. (M.319)

Deloro Twp. (M.272)

Carman Twp. (M.266)

Eldorado Twp. (M.276)

THE TOWNSHIP OF SHAW

DISTRICT OF COCHRANE

PORCUPINE MINING DIVISION

SCALE: 1-INCH=40 CHAINS

LEGEND

PATENTED LAND	P
CROWN LAND SALE	C.S.
LEASES	L
LOCATED LAND	Loc.
LICENSE OF OCCUPATION	L.O.
MINING RIGHTS ONLY	M.R.O.
SURFACE RIGHTS ONLY	S.R.O.
ROADS	
IMPROVED ROADS	
KING'S HIGHWAYS	
RAILWAYS	
POWER LINES	
MARSH OR MUSKEG	
MINES	
CANCELLED	C.

NOTES

400' Surface Rights Reservations Around All Lakes And Rivers

UNPATENTED MINING CLAIMS IN THE SUBDIVIDED PORTION OF SHAW TWP, ARE SUBJECT TO SECTION 110 OF THE MINING ACT. Dept. of Mines File: 83.6

PORCUPINE MINING DIV.
RECEIVED
MAR 9 1966
AM 7 8 9 10 11 12 1 2 3 4 5 6 PM

PLAN NO. M.311

DEPARTMENT OF MINES
— ONTARIO —

311

Whitney Twp. (M.319)

Twp Line Reestablished

Deloro Twp. (M.272)

Carman Twp. (M.266)

Eldorado Twp. (M.276)

6M 5M 4M 3M 2M 1M

VI V IV III II I

12 11 10 9 8 7 6 5 4 3 2 1

THE TOWNSHIP OF

SHAW

DISTRICT OF COCHRANE

PORCUPINE MINING DIVISION

SCALE: 1-INCH=40 CHAINS

LEGEND

PATENTED LAND	(P)
CROWN LAND SALE	C.S.
LEASES	(L)
LOCATED LAND	Loc.
LICENSE OF OCCUPATION	L.O.
MINING RIGHTS ONLY	M.R.O.
SURFACE RIGHTS ONLY	S.R.O.
ROADS	
IMPROVED ROADS	
KING'S HIGHWAYS	
RAILWAYS	
POWER LINES	
MARSH OR MUSKEG	
MINES	
CANCELLED	C.

NOTES

400' Surface Rights Reservation around all Lakes and Rivers.

Unpatented Mining Claims in The Subdivided Portion of Shaw Twp. are Subject to Section 110 of The Mining Act. Dept. of Mines File No. 83.5.

PORCUPINE MINING DIV.
RECEIVED
JUN 7 1968
AM 7 8 9 10 11 12 1 2 3 4 5 6 PM

PLAN NO. M.311

DEPARTMENT OF MINES

— ONTARIO —

311

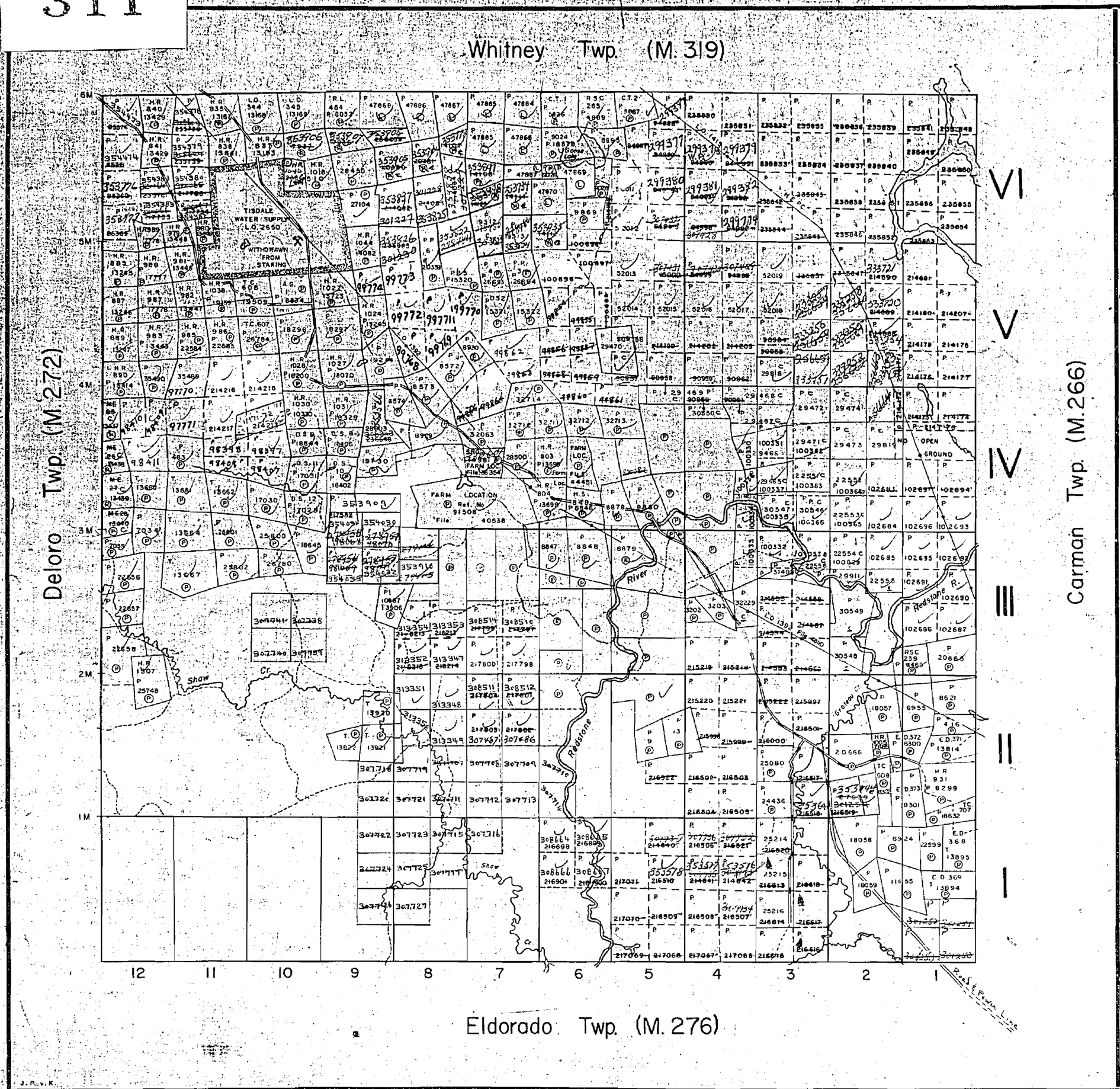

THE TOWNSHIP OF

SHAW

DISTRICT OF COCHRANE

PORCUPINE MINING DIVISION

SCALE: 1-INCH=40 CHAINS

LEGEND

PATENTED LAND	Ⓟ
CROWN LAND SALE	C.S.
LEASES	Ⓛ
LOCATED LAND	Loc.
LICENSE OF OCCUPATION	L.O.
MINING RIGHTS ONLY	M.R.O.
SURFACE RIGHTS ONLY	S.R.O.
ROADS	
IMPROVED ROADS	
KING'S HIGHWAYS	
RAILWAYS	
POWER LINES	
MARSH OR MUSKEG	
MINES	
CANCELLED	C.

NOTES

400' Surface Rights Reservation around all Lakes and Rivers.

Unpatented Mining Claims in The Subdivided Portion of Shaw Twp are Subject to Section 112 of The Mining Act Dept. of Mines File No. 83.5

PORCUPINE MINING DIVISION
RECEIVED
JUN 19 1970
AM 7 8 9 10 11 12 1 2 3 4 5 6 PM

PLAN NO.- M.311

DEPARTMENT OF MINES

— ONTARIO —

311

Whitney Twp. (M.319)

Deloro Twp. (M.272)

Carman Twp. (M.266)

Eldorado Twp. (M.276)

THE TOWNSHIP OF

SHAW

DISTRICT OF COCHRANE

PORCUPINE MINING DIVISION

SCALE: 1-INCH=40 CHAINS

LEGEND

PATENTED LAND	P.
CROWN LAND SALE	C.S.
LEASES	L.
LOCATED LAND	Loc.
LICENSE OF OCCUPATION	L.O.
MINING RIGHTS ONLY	M.R.O.
SURFACE RIGHTS ONLY	S.R.O.
ROADS	
IMPROVED ROADS	
KING'S HIGHWAYS	
RAILWAYS	
POWER LINES	
MARSH OR MUSKEG	
MINES	
CANCELLED	

NOTES

400' Surface Rights Reservation around all Lakes and Rivers.

Unpatented Mining Claims in The Subdivided Portion of Shaw Twp are Subject to Section 118 of The Mining Act Dept of Mines File No. 83.5

PORCUPINE MINING DIVISION
RECEIVED
JUL 26 1972
AM 3 9 10 11 12 1 2 3 4 5 6 PM

PLAN NO. M.311

ONTARIO
DEPARTMENT OF MINES
AND NORTHERN AFFAIRS

74141

311

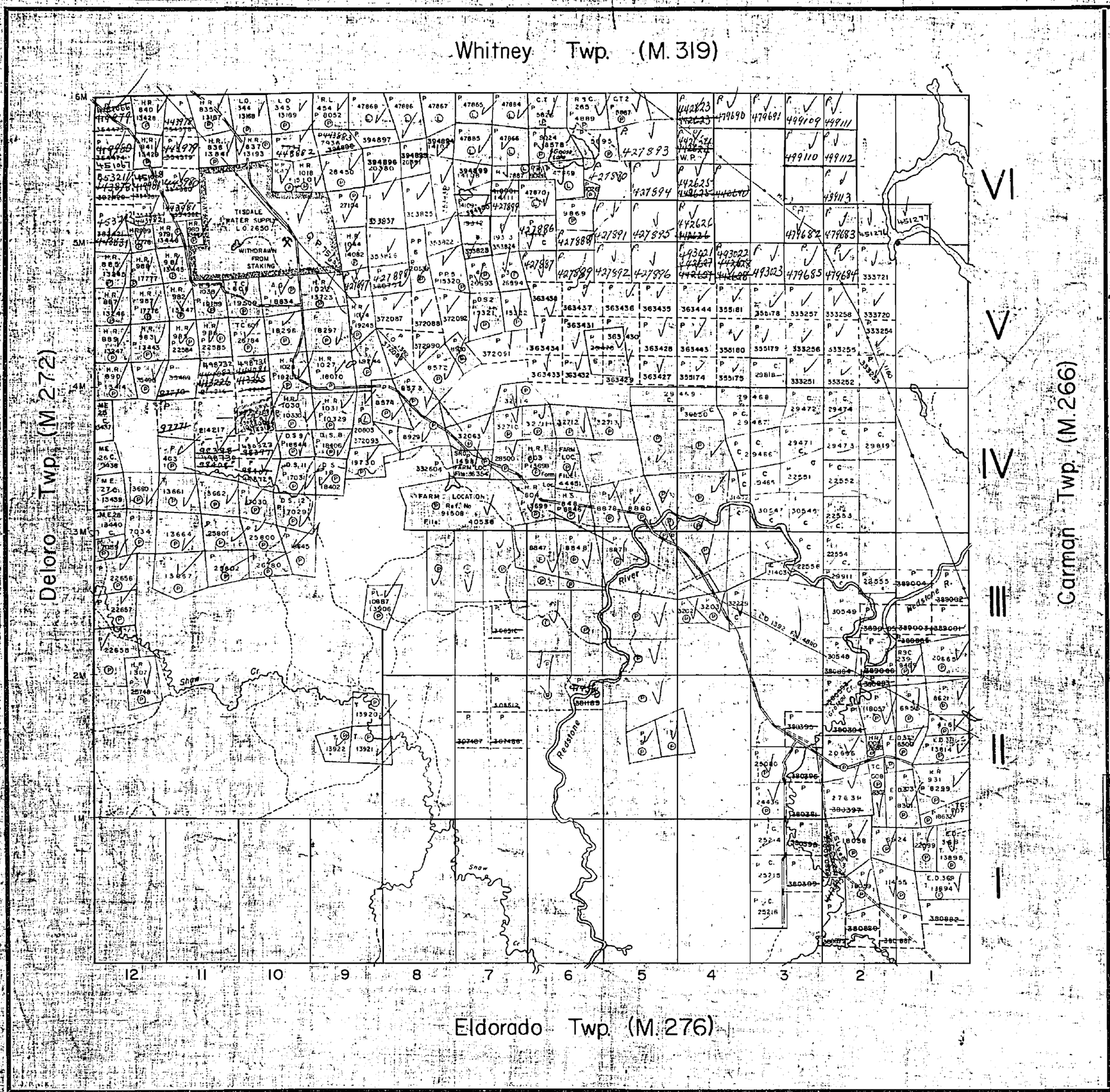

THE TOWNSHIP OF

SHAW

DISTRICT OF COCHRANE

PORCUPINE MINING DIVISION

SCALE: 1-INCH=40 CHAINS

LEGEND

PATENTED LAND	Ⓟ
CROWN LAND SALE	C.S.
LEASES	Ⓛ
LOCATED LAND	Loc.
LICENSE OF OCCUPATION	L.O.
MINING RIGHTS ONLY	M.R.O.
SURFACE RIGHTS ONLY	S.R.O.
ROADS	
IMPROVED ROADS	
KING'S HIGHWAYS	
RAILWAYS	
POWER LINES	
MARSH OR MUSKEG	
MINES	
CANCELLED	C

NOTES

400' Surface Rights Reservation around all Lakes and Rivers.

Unpatented Mining Claims in The Subdivided Portion of Shaw Twp are Subject to Section 118 of The Mining Act Dept of Mines File No. 83 5

This township lies within the Municipality of CITY of TIMMINS.

PORCUPINE MINING DIVISION
RECEIVED
JUN 7 1974
AM 7 8 9 10 11 12 1 2 3 4 5 6 PM

DATE OF ISSUE
JUN 5 1974

PLAN NO. M.311

ONTARIO
MINISTRY OF NATURAL RESOURCES
SURVEYS AND MAPPING BRANCH

MAP SYMBOLOGY

- Aerial Cableway
- Boundary
- International
- Interprovincial
- District, Township Indian Reserve
- Approximate
- Lot, Concession
- Approximate
- Park Boundary
- Bridge
- Road, Railroad
- Building
- Chimney
- Cliff, Pit, Pile
- Contours
- Interpolated
- Approximate
- Depression
- Control Points
- Horizontal
- Vertical
- Culvert
- Falls
- Double line river
- Fence, Hedge, Wall
- Feature Outline (Construction features, etc.)
- Flooded Land
- Lock
- Marsh or Swamp
- Mast
- Mine Head Frame
- Outcrop
- Pipeline (above ground)
- Railroad
- Single Track
- Double Track
- Abandoned
- Turntable
- Road
- Highway, County Township
- Access (road of doughtful maintenance or significant driveway)
- Trail, Bush Road (portage, alley)
- Rapids
- Double line river with multiple rapids
- Double line river with multiple rapids
- Reservoir
- River, Stream, Canal
- Approximate Seasonal Direction of flow
- Rock Significant
- Shoal
- Spot Elevation (lake elevations)
- Tower
- Transmission Line
- Poles Pylons
- Tunnel
- Utility Poles
- Wharf, Dock, Pier
- Wooded Area

AREAS WITHDRAWN FROM DISPOSITION

M.R.O. – MINING RIGHTS ONLY
S.R.O. – SURFACE RIGHTS ONLY
M.+S. – MINING AND SURFACE RIGHTS

	Description	Order No.	Date	Disposition	File
R1	REC. PURP.	SEC 3 PLA			188543
R2		W. 97/77	15/12/77	S.R.O.	86555

SAND AND GRAVEL

G1	GRAVEL	53668
G2	GRAVEL	68760

F2 THIS TWP. SUBJECT TO FOREST ACTIVITY IN 1995/96 FURTHER INFORMATION AVAILABLE ON FILE.

THE INFORMATION THAT APPEARS ON THIS MAP HAS BEEN COMPILED FROM VARIOUS SOURCES, AND ACCURACY IS NOT GUARANTEED. THOSE WISHING TO STAKE MINING CLAIMS SHOULD CONSULT WITH THE MINING RECORDER, MINISTRY OF NORTHERN DEVELOPMENT AND MINES, FOR ADDITIONAL INFORMATION ON THE STATUS OF THE LANDS SHOWN HEREON.

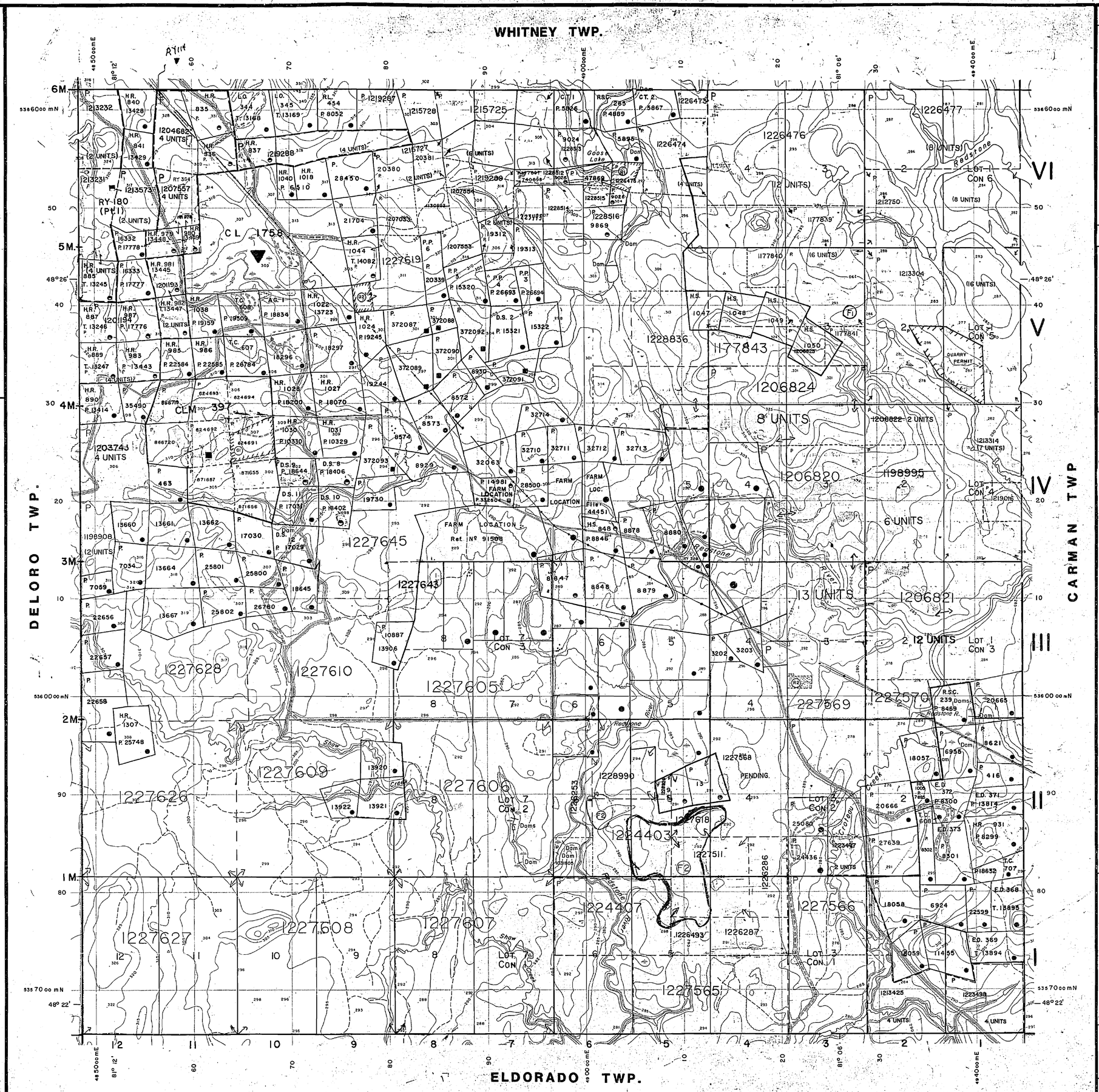

LEGEND

- HIGHWAY AND ROUTE No.
- OTHER ROADS
- TRAILS
- SURVEYED LINES:
  - TOWNSHIPS, BASE LINES, ETC.
  - LOTS, MINING CLAIMS, PARCELS, ETC.
- UNSURVEYED LINES:
  - LOT LINES
  - PARCEL BOUNDARY
  - MINING CLAIMS ETC.
- RAILWAY AND RIGHT OF WAY
- UTILITY LINES
- NON-PERENNIAL STREAM
- FLOODING OR FLOODING RIGHTS
- SUBDIVISION OR COMPOSITE PLAN
- RESERVATIONS
- ORIGINAL SHORELINE
- MARSH OR MUSKEG
- MINES
- TRAVERSE MONUMENT

DISPOSITION OF CROWN LANDS

TYPE OF DOCUMENT	SYMBOL
PATENT, SURFACE & MINING RIGHTS	●
" , SURFACE RIGHTS ONLY	◓
" , MINING RIGHTS ONLY	◒
LEASE, SURFACE & MINING RIGHTS	■
" , SURFACE RIGHTS ONLY	▬
" , MINING RIGHTS ONLY	▭
LICENCE OF OCCUPATION	▼
ORDER-IN-COUNCIL	OC
RESERVATION	Ⓡ
CANCELLED	⊗
SAND & GRAVEL	Ⓢ

NOTE: MINING RIGHTS IN PARCELS PATENTED PRIOR TO MAY 6, 1913, VESTED IN ORIGINAL PATENTEE BY THE PUBLIC LANDS ACT, R.S.O. 1970, CHAP. 380, SEC. 63, SUBSEC 1.

Metres 500 0 1000 Metres
Chains 10 0 10 20 30 40 50 60 70 Chains
Feet 500 0 1000 2000 3000 4000 5000 Feet

SCALE 1:20 000
GRID ZONE: 17

TOWNSHIP
SHAW

M.N.R. ADMINISTRATIVE DISTRICT
TIMMINS

MINING DIVISION
PORCUPINE

LAND TITLES / REGISTRY DIVISION
COCHRANE

Ontario Ministry of Natural Resources — Land Management Branch

ORIGINAL COMPILATION JULY 1984
REVISED IN SERVICE DEC. 3, 1991
CHECKED BY:

Number: **G-3999**

311

Whitney Twp.

Deloro Twp.

Carman Twp.

Eldorado Twp.

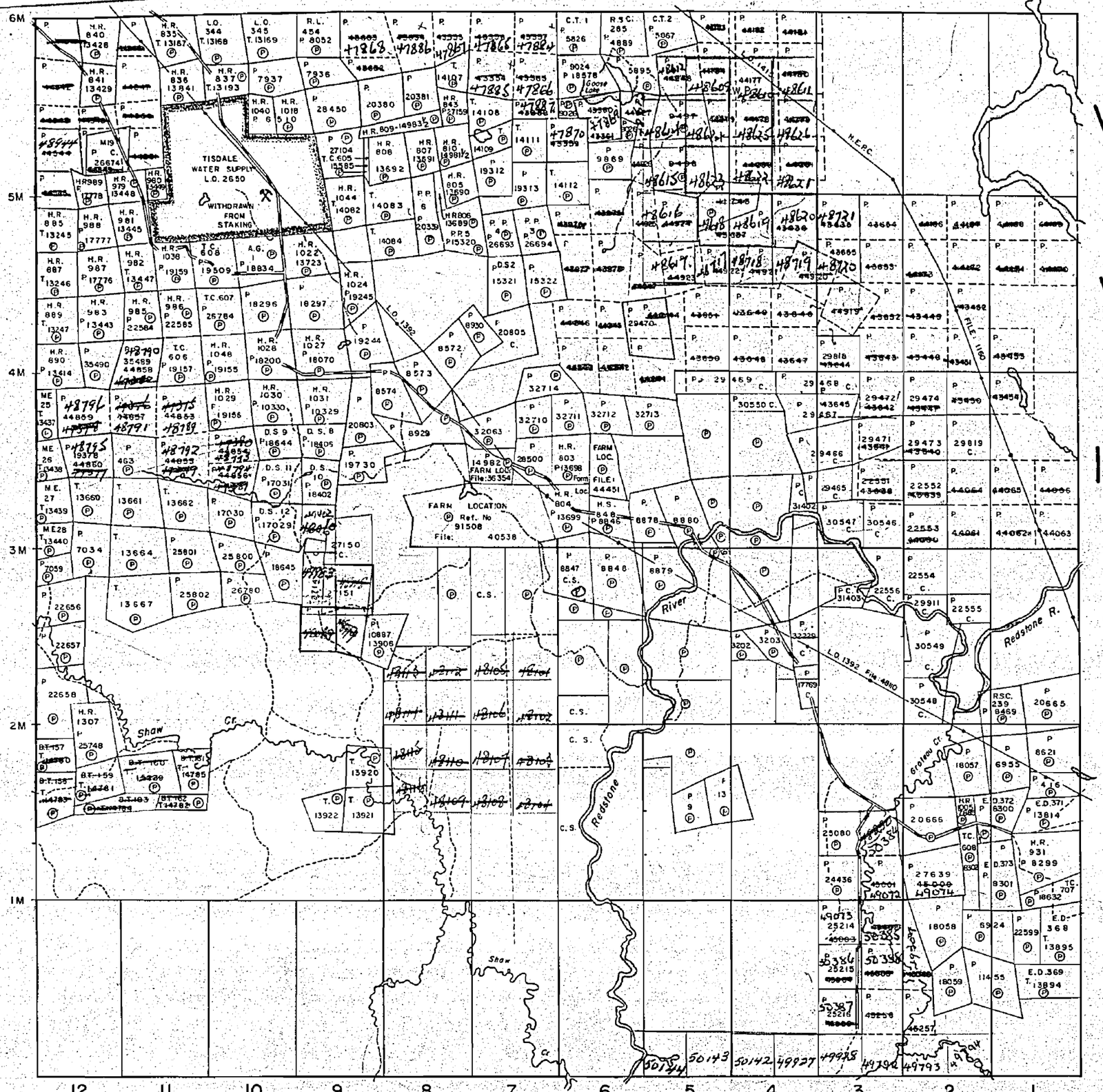

THE TOWNSHIP OF

SHAW

DISTRICT OF COCHRANE

PORCUPINE MINING DIVISION

SCALE: 1-INCH=40 CHAINS

LEGEND

PATENTED LAND	P
CROWN LAND SALE	C.S.
LEASES	L
LOCATED LAND	Loc.
LICENSE OF OCCUPATION	L.O.
MINING RIGHTS ONLY	M.R.O.
SURFACE RIGHTS ONLY	S.R.O.
ROADS	
IMPROVED ROADS	
KING'S HIGHWAYS	
RAILWAYS	
POWER LINES	
MARSH OR MUSKEG	
MINES	C.
CANCELLED	

NOTES

400' Reserve around all Lakes & Rivers to Dept. of Lands & Forests.

Mining Claim P 9026 Patented under P 18579.

UNPATENTED MINING CLAIMS IN SUBDIVIDED PORTION MUST BE SURVEYED BEFORE PATENT (Section (NOW 110)

PLAN NO.- M.311

DEPARTMENT OF MINES

— ONTARIO —

Whitney Twp.

Jelicoe Twp.

Carman Twp.

Eldorado Twp.

THE TOWNSHIP OF SHAW

DISTRICT OF COCHRANE

PORCUPINE MINING DIVISION

SCALE: 1-INCH=40 CHAINS

LEGEND

PATENTED LAND
CROWN LAND SALE
LEASES
LOCATED LAND
LICENSE OF OCCUPATION
MINING RIGHTS ONLY
SURFACE RIGHTS ONLY
ROADS
IMPROVED ROADS
KING'S HIGHWAYS
RAILWAYS
POWER LINES
MARSH OR MUSKEG
MINES
CANCELLED

NOTES

400' Surface rights reservation around all lakes and rivers.

Mining Claim P 9026 Patented under P 85

Unpatented mining claims in the subdivided portion of Shaw Township are subject to Section 110 of the Mining Act - Dr M file 875

MINING RECORDER
RECEIVED
AUG 2 H 1962
PORCUPINE

PLAN NO. M.311

DEPARTMENT OF MINES
— ONTARIO —

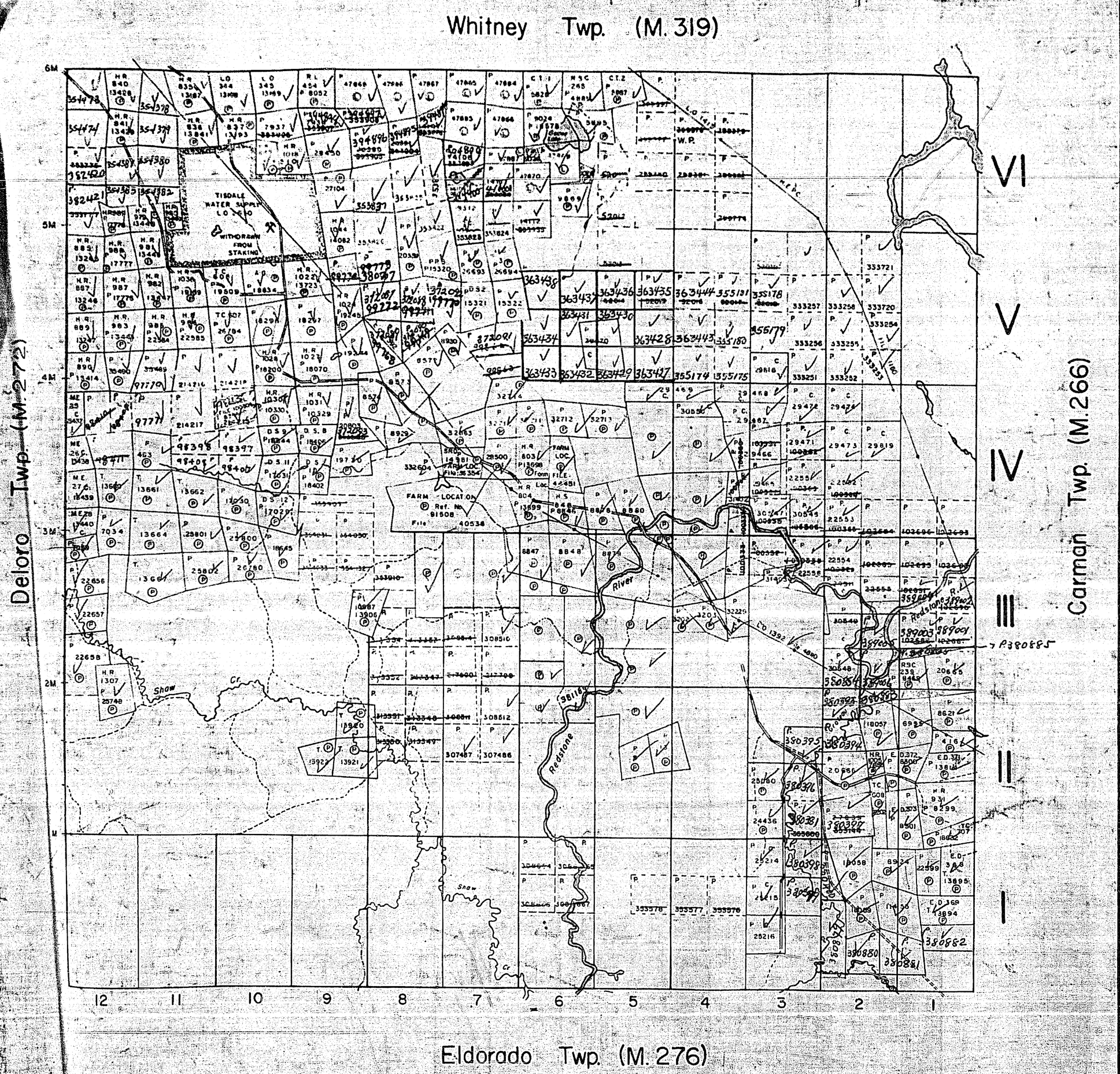

THE TOWNSHIP OF

SHAW

DISTRICT OF COCHRANE

PORCUPINE MINING DIVISION

SCALE: 1-INCH=40 CHAINS

#147

LEGEND

PATENTED LAND	Ⓟ
CROWN LAND SALE	C.S.
LEASES	Ⓛ
LOCATED LAND	Loc.
LICENSE OF OCCUPATION	L.O.
MINING RIGHTS ONLY	M.R.O.
SURFACE RIGHTS ONLY	S.R.O.
ROADS	
IMPROVED ROADS	
KING'S HIGHWAYS	
RAILWAYS	
POWER LINES	
MARSH OR MUSKEG	
MINES	
CANCELLED	C.

NOTES

400' Surface Rights Reservation around all Lakes and Rivers.

Unpatented Mining Claims in The Subdivided Portion of Shaw Twp are Subject to Section 118 of The Mining Act Dept of Mines File No. 83.5

PORCUPINE MINING DIVISION
RECEIVED
JUL 26 1972
AM PM
8 9 10 11 12 1 2 3 4 5 6

PLAN NO. M.311

ONTARIO
DEPARTMENT OF MINES
AND NORTHERN AFFAIRS

Whitney Twp. (M.319)

Deloro Twp. (M.272)

Curtin Twp. (M.266)

Eldorado Twp. (M.276)

VI

V

IV

III

II

I

12 11 10 9 8 7 6 5 4 3 2 1

THE TOWNSHIP OF SHAW

DISTRICT OF COCHRANE

PORCUPINE MINING DIVISION

SCALE 1 INCH = 40 CHAINS

LEGEND

PATENTED LAND
CROWN LAND SALE
LEASES
LOCATED LAND
LICENSE OF OCCUPATION
MINING RIGHTS ONLY
SURFACE RIGHTS ONLY
ROADS
IMPROVED ROADS
KING'S HIGHWAYS
RAILWAYS
POWER LINES
MARSH OR MUSKEG
MINES
CANCELLED

NOTES

400' Surface Rights Reservation around all Lakes and Rivers.

Unpatented Mining Claims in the Subdivided Portion of Shaw Twp. subject to Section 118 of The Mining Act - Dept. of Mines File No. 83-5

This township lies within the Municipality of CITY of TIMMINS

PORCUPINE MINING DIVISION
RECEIVED
JUN 7 1974
AM 7 8 9 10 11 12 1 2 3 4 5 6 PM

DATE OF ISSUE
JUN 5 1974

PLAN NO. M.311

ONTARIO
MINISTRY OF NATURAL RESOURCES
SURVEYS AND MAPPING BRANCH

MAP SYMBOLOGY

Aerial Cableway
Boundary
International
Interprovincial
District, Township Indian Reserve
Approximate
Lot, Concession
Approximate
Park Boundary
Bridge
Road, Railroad
Building
Chimney
Cliff, Pit, Pile
Contours
Interpolated
Approximate
Depression
Control Points
Horizontal
Vertical
Culvert
Falls
Double line river
Fence, Hedge, Wall
Feature Outline (Construction Features, etc.)
Flooded Land
Lock
Marsh or Swamp
Mast
Mine Head Frame
Outcrop

Pipeline (above ground)
Railroad
Single Track
Double Track
Abandoned
Turntable
Road
Highway, County, Township
Access (road of doubtful maintenance or significant driveway)
Trail, Bush Road (portage, slitty)
Rapids
Double line river with multiple rapids
Double line river with multiple rapids
Reservoir
River, Stream, Canal
Approximate
Seasonal
Direction of Flow
Rock
Significant
Rock
Spot Elevation (Water elevations)
Tower
Transmission Line
Poles
Pylons
Tunnel
Utility Poles
Wharf, Dock, Pier
Wooded Area

AREAS WITHDRAWN FROM DISPOSITION

M.R.O. – MINING RIGHTS ONLY
S.R.O. – SURFACE RIGHTS ONLY
M.+S. – MINING AND SURFACE RIGHTS

	Description	Order No.	Date	Disposition	File
R1	REC. PURP.	SEC. 3 PLA			188543
R2		W. 97/77	15/12/77	S.R.O.	68555

SAND AND GRAVEL

S1	GRAVEL	53668
S2	GRAVEL	68780

THE INFORMATION THAT APPEARS ON THIS MAP HAS BEEN COMPILED FROM VARIOUS SOURCES, AND ACCURACY IS NOT GUARANTEED. THOSE WISHING TO STAKE MINING CLAIMS SHOULD CONSULT WITH THE MINING RECORDER, MINISTRY OF NORTHERN DEVELOPMENT AND MINES, FOR ADDITIONAL INFORMATION ON THE STATUS OF THE LANDS SHOWN HEREON.

WHITNEY TWP.

ELDORADO TWP.

CARMAN TWP

LEGEND

HIGHWAY AND ROUTE No.
OTHER ROADS
TRAILS
SURVEYED LINES:
TOWNSHIPS, BASE LINES, ETC.
LOTS, MINING CLAIMS, PARCELS, ETC.
UNSURVEYED LINES:
LOT LINES
PARCEL BOUNDARY
MINING CLAIMS ETC.
RAILWAY AND RIGHT OF WAY
UTILITY LINES
NON-PERENNIAL STREAM
FLOODING OR FLOODING RIGHTS
SUBDIVISION OR COMPOSITE PLAN
RESERVATIONS
ORIGINAL SHORELINE
MARSH OR MUSKEG
MINES
TRAVERSE MONUMENT

DISPOSITION OF CROWN LANDS

TYPE OF DOCUMENT	SYMBOL
PATENT, SURFACE & MINING RIGHTS	●
" , SURFACE RIGHTS ONLY	◒
" , MINING RIGHTS ONLY	◒
LEASE, SURFACE & MINING RIGHTS	■
" , SURFACE RIGHTS ONLY	▣
" , MINING RIGHTS ONLY	▣
LICENCE OF OCCUPATION	▼
ORDER-IN-COUNCIL	OC
RESERVATION	(R)
CANCELLED	⊗
SAND & GRAVEL	(S)

NOTE: MINING RIGHTS IN PARCELS PATENTED PRIOR TO MAY 6, 1913, VESTED IN ORIGINAL PATENTEE BY THE PUBLIC LANDS ACT, R.S.O. 1970, CHAP. 380, SEC. 63, SUBSEC 1.

500 0 1000 Metres
10 0 10 20 30 40 50 60 70 Chains
500 0 1000 2000 3000 4000 5000 Feet

SCALE 1:20 000
GRID ZONE 17

DATE OF ISSUE
SEP 21 1998
PROVINCIAL RECORDING OFFICE - SUDBURY

TOWNSHIP
SHAW
M.N.R. ADMINISTRATIVE DISTRICT
TIMMINS
MINING DIVISION
PORCUPINE
LAND TITLES / REGISTRY DIVISION
COCHRANE

Ontario Ministry of Natural Resources — Land Management Branch

ORIGINAL COMPILATION JULY 1984
REVISED
IN SERVICE DEC. 3, 1997
CHECKED BY
Number G-3999

WITHDRAWN FROM STAKING

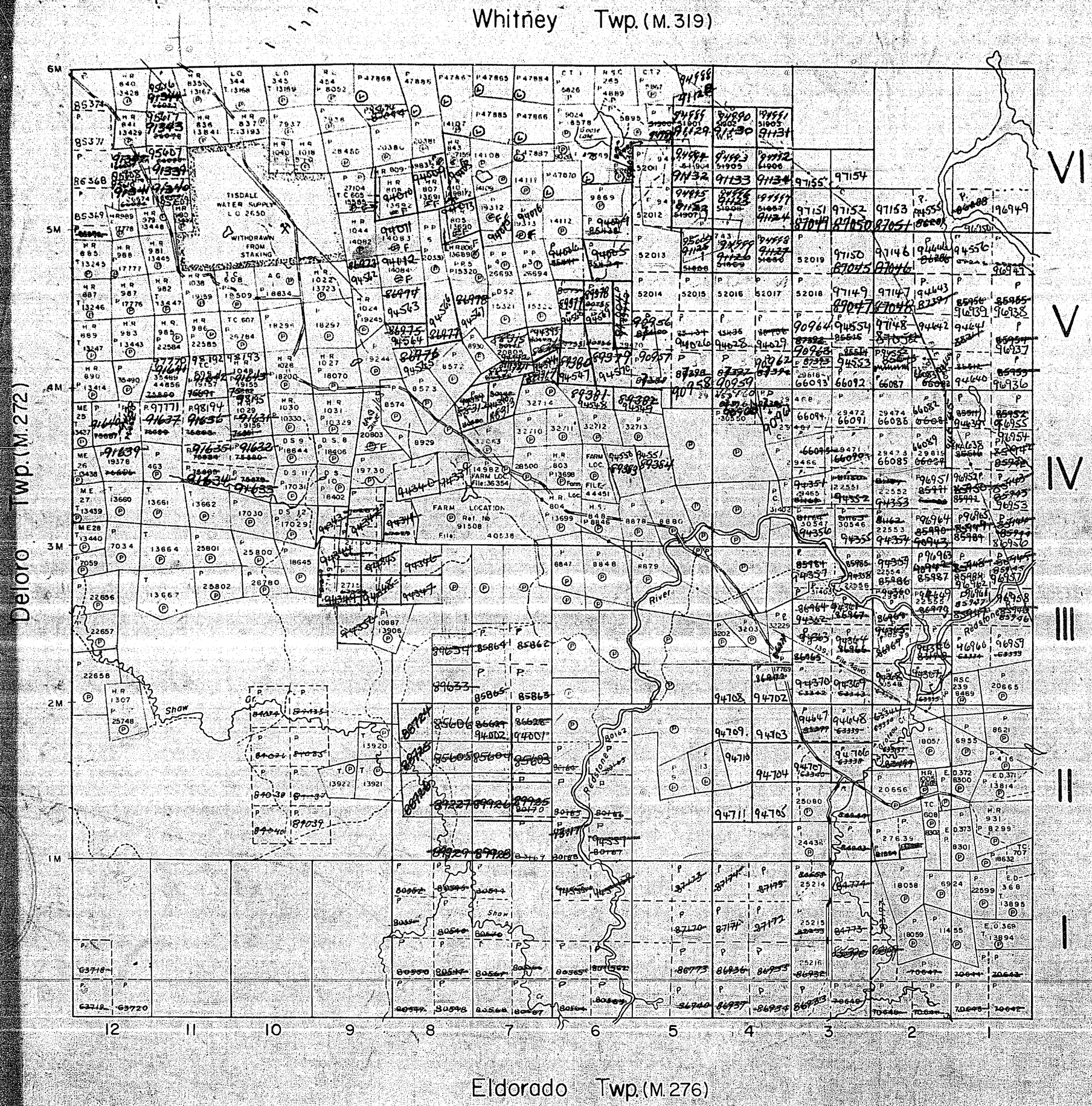

THE TOWNSHIP OF SHAW

DISTRICT OF COCHRANE

PORCUPINE MINING DIVISION

SCALE: 1-INCH=40 CHAINS

LEGEND

PATENTED LAND	P
CROWN LAND SALE	C.S.
LEASES	L
LOCATED LAND	Loc.
LICENSE OF OCCUPATION	L.O.
MINING RIGHTS ONLY	M.R.O.
SURFACE RIGHTS ONLY	S.R.O.
ROADS	
IMPROVED ROADS	
KING'S HIGHWAYS	
RAILWAYS	
POWER LINES	
MARSH OR MUSKEG	
MINES	
CANCELLED	

NOTES

400' Surface Rights Reservations Around All Lakes And Rivers.

UNPATENTED MINING CLAIMS IN THE SUBDIVIDED PORTION OF SHAW TWP. ARE SUBJECT TO SECTION 110 OF THE MINING ACT. Dept. of Mines File: 83.5

PORCUPINE MINING DIV.
RECEIVED
MAR 9 1966
AM 7 8 9 10 11 12 1 2 3 4 5 6 PM

PLAN NO. M.311

DEPARTMENT OF MINES
— ONTARIO —

MAP SYMBOLOGY

- Aerial Cableway
- Boundary
  - International
  - Interprovincial
  - District, Township Indian Reserve
  - Approximate
  - Lot, Concession
  - Approximate
  - Park Boundary
- Bridge
- Road, Railroad
- Building
- Chimney
- Cliff, Pit, Pile
- Contours
  - Interpolated
  - Approximate
  - Depression
- Control Points
  - Horizontal
  - Vertical
- Culvert
- Falls
  - Double line river
- Fence, Hedge, Wall
- Feature Outline (Construction features, etc.)
- Flooded Land
- Lock
- Marsh or Swamp
- Mast
- Mine Head Frame
- Outcrop
- Pipeline (above ground)
- Railroad
  - Single Track
  - Double Track
  - Abandoned
  - Turntable
- Road
  - Highway, County Township
  - Access (road of doughtful maintenance or significant driveway)
  - Trail, Bush Road (portage, alley)
- Rapids
  - Double line river with multiple rapids
  - Double line river with multiple rapids
- Reservoir
- River, Stream, Canal
  - Approximate Seasonal
  - Direction of flow
- Rock
  - Significant
- Shoal
- Spot Elevation (lake elevations)
- Tower
- Transmission Line
  - Poles
  - Pylons
- Tunnel
- Utility Poles
- Wharf, Dock, Pier
- Wooded Area

AREAS WITHDRAWN FROM DISPOSITION

M.R.O. – MINING RIGHTS ONLY
S.R.O. – SURFACE RIGHTS ONLY
M.+ S. – MINING AND SURFACE RIGHTS

	Description	Order No.	Date	Disposition	File
(R1)	REC. PURP.	SEC 3 PLA			188543
(R2)		W. 97/77	15/12/77	S.R.O.	86555

SAND AND GRAVEL

(G1)	GRAVEL	53666
(G2)	GRAVEL	66760

THE INFORMATION THAT APPEARS ON THIS MAP HAS BEEN COMPILED FROM VARIOUS SOURCES, AND ACCURACY IS NOT GUARANTEED. THOSE WISHING TO STAKE MINING CLAIMS SHOULD CONSULT WITH THE MINING RECORDER, MINISTRY OF NORTHERN DEVELOPMENT AND MINES, FOR ADDITIONAL INFORMATION ON THE STATUS OF THE LANDS SHOWN HEREON.

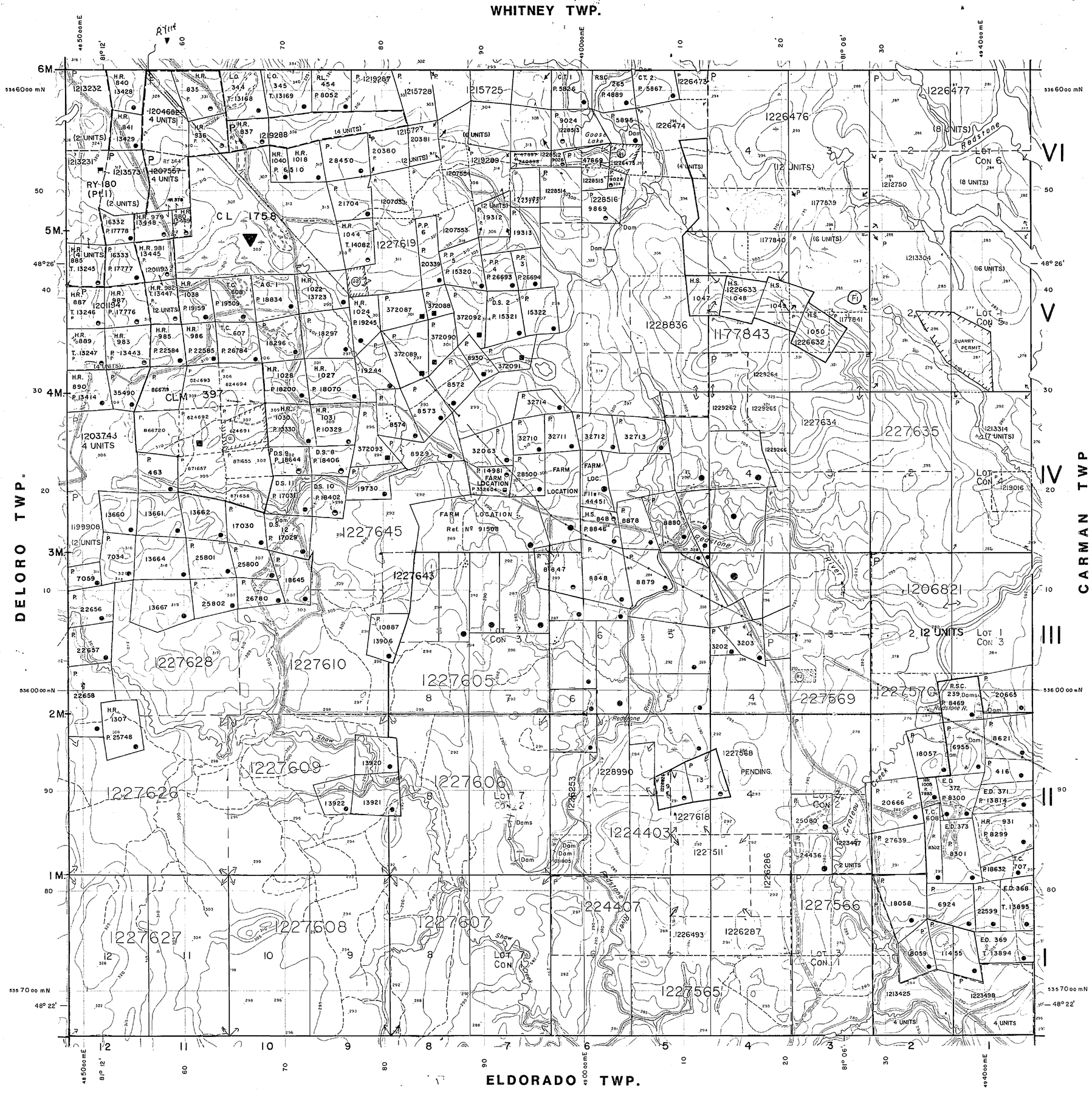

LEGEND

- HIGHWAY AND ROUTE No.
- OTHER ROADS
- TRAILS
- SURVEYED LINES:
  - TOWNSHIPS, BASE LINES, ETC.
  - LOTS, MINING CLAIMS, PARCELS, ETC.
- UNSURVEYED LINES:
  - LOT LINES
  - PARCEL BOUNDARY
  - MINING CLAIMS ETC.
- RAILWAY AND RIGHT OF WAY
- UTILITY LINES
- NON-PERENNIAL STREAM
- FLOODING OR FLOODING RIGHTS
- SUBDIVISION OR COMPOSITE PLAN
- RESERVATIONS
- ORIGINAL SHORELINE
- MARSH OR MUSKEG
- MINES
- TRAVERSE MONUMENT

DISPOSITION OF CROWN LANDS

TYPE OF DOCUMENT	SYMBOL
PATENT, SURFACE & MINING RIGHTS	●
" , SURFACE RIGHTS ONLY	◓
" , MINING RIGHTS ONLY	◒
LEASE, SURFACE & MINING RIGHTS	■
" , SURFACE RIGHTS ONLY	⊟
" , MINING RIGHTS ONLY	⬓
LICENCE OF OCCUPATION	▼
ORDER-IN-COUNCIL	OC
RESERVATION	Ⓡ
CANCELLED	⊗
SAND & GRAVEL	Ⓖ

NOTE: MINING RIGHTS IN PARCELS PATENTED PRIOR TO MAY 6, 1913, VESTED IN ORIGINAL PATENTEE BY THE PUBLIC LANDS ACT, R.S.O. 1970, CHAP. 380, SEC. 63, SUBSEC 1.

Metres 500 0 1000 Metres
Chains 10 0 10 20 30 40 50 60 70 Chains
Feet 500 0 1000 2000 3000 4000 5000 Feet

SCALE 1:20 000
GRID ZONE: 17

DATE OF ISSUE
SEP 29 1998
PROVINCIAL RECORDS OFFICE - SUDBURY

TOWNSHIP
SHAW

M.N.R. ADMINISTRATIVE DISTRICT
TIMMINS

MINING DIVISION
PORCUPINE

LAND TITLES / REGISTRY DIVISION
COCHRANE

Ontario Ministry of Natural Resources — Land Management Branch

ORIGINAL COMPILATION JULY 1984
REVISED IN SERVICE DEC 5, 1991
CHECKED BY:

Number **G-3999**

M-311

WITHDRAWN FROM STAKING

HR 1020

HR 1022

HR 1021

HR 1017

HR 1036

HR 1037

HR 1039

HR 997

HR 980

HR 1023

HR 1024

HR 1025

HR 1026

HR 1027

HR 1028

HR 1029

HR 1030

HR 1031

HR 1015

HR 1012

HR 1044

HR 1045

HR 1046

HR 1047

HR 1048

HR 1049

HR 1050

HR 1038

HR 1040

HR 1018

HR 1144

HR 1241

HR 1251

HR 1252

HR 1253

HR 1254

HR 1255

HR 1256

HR 1257

HR 1258

HR 1307

HR 1117

HR 1118

HR 1119

HR 1120

HR 803

HR 804

HR 805

HR 806

HR 807

HR 808

HR 809

HR 810

HR 811

HR 812

HR 813

HR 843

HR 877

HR 878

HR 879

HR 880

HR 881

HR 885

HR 887

HR 889

HR 890

HR 931

HR 977

HR 978

HR 979

HR 981

HR 982

HR 983

HR 985

HR 986

HR 987

HR 988

HR 989

ED 355

ED 356

ED 357

ED 368

ED 369

ED 371

ED 372

ED 373

ME 17

ME 18

ME 19

ME 25

ME 26

ME 27

ME 28

ME 51

ME 52

MR 970

TC 605

TC 606

TC 607

TC 608

AG 1

RL 451

RL 454

RSC 265

RSC 239

RSC 174

CT-1

CT-2

PP 2

PP 3

PP 4

PP 5

PP 6

PP 7

PP 8

PP 9

PP 19

PP 20

PP 43

PP 44

PP 64

BT 157

BT 158

BT 159

BT 160

BT 161

BT 162

BT 163

DS 2

DS 8

DS 9

DS 10

DS 11

DS 12

HS 848

HS 1042

HS 1043

HS 1044

HS 1045

HS 1046

HS 1047

HS 1048

HS 1049

HS 1050

C.S.

FARM

LOC Fax 44451

HF 394 c.

WHITNEY TWP.

MAP SYMBOLOGY

- Aerial Cableway
- Boundary
  - International
  - Interprovincial
  - District, Township Indian Reserve
  - Approximate
  - Lot, Concession
  - Approximate
  - Park Boundary
- Bridge
- Road, Railroad
- Building
- Chimney
- Cliff, Pit, Pile
- Contours
  - Interpolated
  - Approximate
  - Depression
- Control Points
  - Horizontal
  - Vertical
- Culvert
- Falls
  - Double line river
- Fence, Hedge, Wall
- Feature Outline (Construction features, etc.)
- Flooded Land
- Lock
- Marsh or Swamp
- Mast
- Mine Head Frame
- Outcrop
- Pipeline (above ground)
- Railroad
  - Single Track
  - Double Track
  - Abandoned
- Turntable
- Road
  - Highway, County Township
  - Access (road of doubtful maintenance or right-of-way driveway)
  - Trail, Bush Road (portage, slitey)
- Rapids
  - Double line river with multiple rapids
  - Double line river with multiple rapids
- Reservoir
- River, Stream, Canal
  - Approximate seasonal direction of flow
- Rock
  - significant
- Shoal
- Spot Elevation (bare elevations)
- Tower
- Transmission Line
  - Poles
  - Pylons
- Tunnel
- Utility Poles
- Wharf, Dock, Pier
- Wooded Area

AREAS WITHDRAWN FROM DISPOSITION

M.R.O. – MINING RIGHTS ONLY
S.R.O. – SURFACE RIGHTS ONLY
M.+S. – MINING AND SURFACE RIGHTS

	Description	Order No.	Date	Disposition	File
(R1)	REC. PURP	SEC 3 PLA			168543
(R2)		W. 97/77	15/12/77	S.R.O.	86555

SAND AND GRAVEL

(61)	GRAVEL	53666
(62)	GRAVEL	68760

THE INFORMATION THAT APPEARS ON THIS MAP HAS BEEN COMPILED FROM VARIOUS SOURCES, AND ACCURACY IS NOT GUARANTEED. THOSE WISHING TO STAKE MINING CLAIMS SHOULD CONSULT WITH THE MINING RECORDER, MINISTRY OF NORTHERN DEVELOPMENT AND MINES, FOR ADDITIONAL INFORMATION ON THE STATUS OF THE LANDS SHOWN HEREON.

DELORO TWP.

CARMAN TWP

ELDORADO TWP.

LEGEND

- HIGHWAY AND ROUTE No.
- OTHER ROADS
- TRAILS
- SURVEYED LINES:
  - TOWNSHIPS, BASE LINES, ETC.
  - LOTS, MINING CLAIMS, PARCELS, ETC.
- UNSURVEYED LINES:
  - LOT LINES
  - PARCEL BOUNDARY
  - MINING CLAIMS ETC.
- RAILWAY AND RIGHT OF WAY
- UTILITY LINES
- NON-PERENNIAL STREAM
- FLOODING OR FLOODING RIGHTS
- SUBDIVISION OR COMPOSITE PLAN
- RESERVATIONS
- ORIGINAL SHORELINE
- MARSH OR MUSKEG
- MINES
- TRAVERSE MONUMENT

DISPOSITION OF CROWN LANDS

TYPE OF DOCUMENT	SYMBOL
PATENT, SURFACE & MINING RIGHTS	●
" , SURFACE RIGHTS ONLY	◒
" , MINING RIGHTS ONLY	◒
LEASE, SURFACE & MINING RIGHTS	■
" , SURFACE RIGHTS ONLY	■
" , MINING RIGHTS ONLY	■
LICENCE OF OCCUPATION	▼
ORDER-IN-COUNCIL	OC
RESERVATION	(R)
CANCELLED	⊗
SAND & GRAVEL	(S)

NOTE: MINING RIGHTS IN PARCELS PATENTED PRIOR TO MAY 6, 1913, VESTED IN ORIGINAL PATENTEE BY THE PUBLIC LANDS ACT, R.S.O. 1970, CHAP. 380, SEC. 63, SUBSEC 1.

Metres 500 0 1000 Metres
Chains 10 0 10 20 30 40 50 60 70 Chains
Feet 500 0 1000 2000 3000 4000 5000 Feet

SCALE 1:20 000
GRID ZONE: 17

DATE OF ISSUE
NOV 11 1998
PROVINCIAL RECORDING OFFICE - SUDBURY

TOWNSHIP
SHAW

M.N.R. ADMINISTRATIVE DISTRICT
TIMMINS
MINING DIVISION
PORCUPINE
LAND TITLES / REGISTRY DIVISION
COCHRANE

Ministry of Natural Resources — Land Management Branch
Ontario

ORIGINAL COMPILATION	JULY 1984	Number G-3999
REVISED	IN SERVICE DEC. 5, 1997	
CHECKED BY:		

311

WHITNEY TWP.

DELORO TWP.

CARMAN TWP.

ELDORADO

THE TOWNSHIP OF SHAW

PORCUPINE MINING DIVISION

DISTRICT of COCHRANE

SCALE 1 INCH TO 20 CHAINS

LEGEND

- PATENTED LAND ..... (P)
- CROWN LAND SALE ..... (S)
- LOCATED LAND .. Loc
- LICENSE OF OCCUPATION ..... LO
- MOTOR ROAD .....
- TOTE ROAD .....
- HYDRO ELECTRIC POWER TRANSMISSION LINE .....

NOTES

SURFACE RIGHTS ARE RESERVED FOR THE DEPARTMENT OF LANDS AND FORESTS FOR 200' AROUND THE LAKES INDICATED.

M. 311

DEPARTMENT of MINES
— ONTARIO —

311

WHITNEY TWP.

N

DELORO TWP.

CARMAN TWP.

ELDORADO TWP.

VI

V

IV

III

II

I

12 11 10 9 8 7 6 5 4 3 2 1

THE TOWNSHIP OF SHAW

PORCUPINE MINING DIVISION

DISTRICT of COCHRANE

SCALE 1 INCH TO 20 CHAINS

LEGEND

- PATENTED LAND ..... (P)
- CROWN LAND SALE ..... (S)
- LOCATED LAND ..... Loc
- LICENSE OF OCCUPATION ..... L.O
- MOTOR ROAD
- TOTE ROAD
- HYDRO ELECTRIC POWER
- TRANSMISSION LINE

NOTES

SURFACE RIGHTS ARE RESERVED FOR THE DEPARTMENT OF LANDS AND FORESTS FOR 200' AROUND THE LAKES INDICATED.

M-311

DEPARTMENT of MINES
— ONTARIO —

311

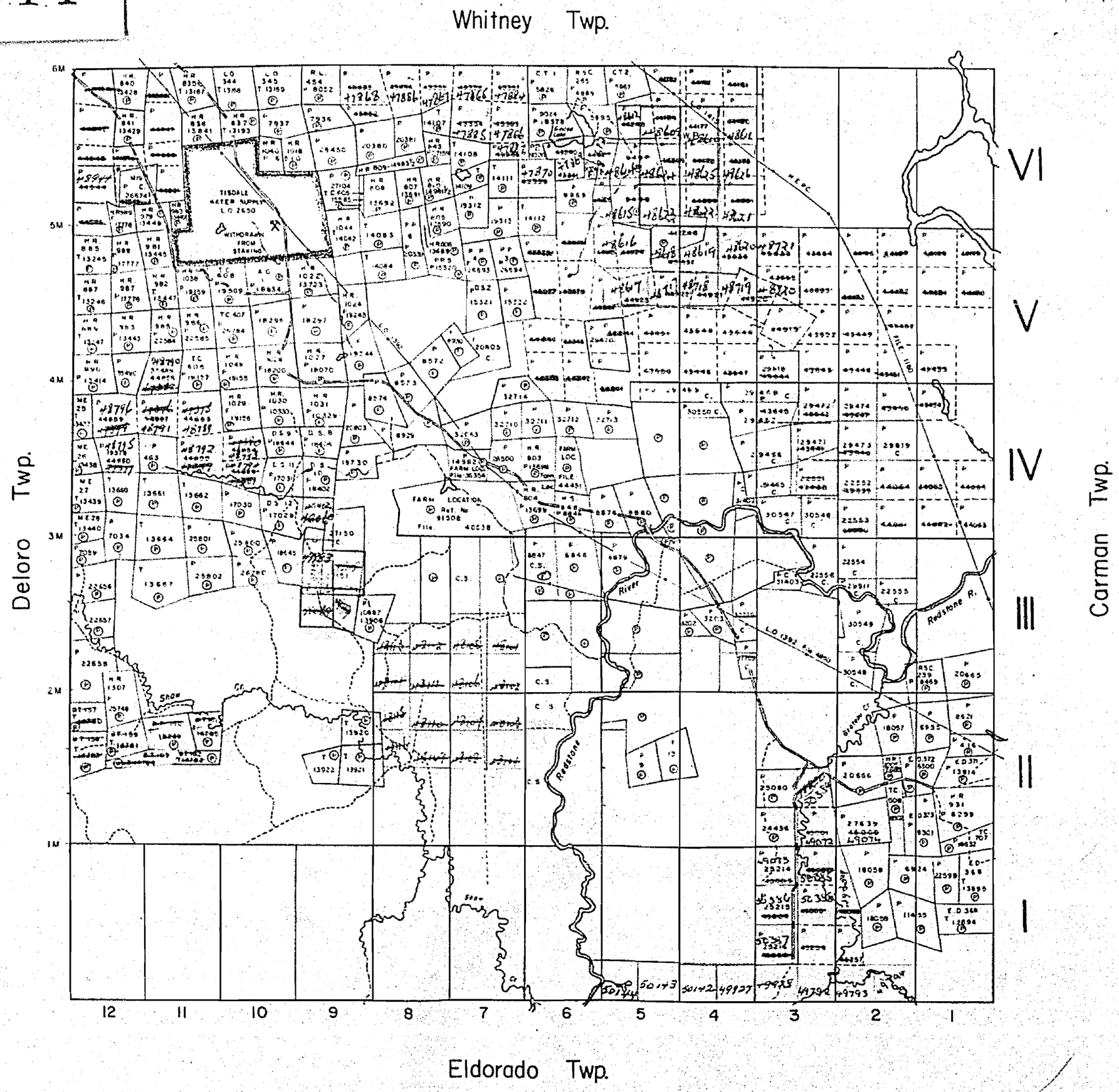

THE TOWNSHIP OF

SHAW

DISTRICT OF COCHRANE

PORCUPINE MINING DIVISION

SCALE: 1-INCH=40 CHAINS

LEGEND

PATENTED LAND	Ⓟ
CROWN LAND SALE	C.S.
LEASES	Ⓛ
LOCATED LAND	Loc.
LICENSE OF OCCUPATION	L.O.
MINING RIGHTS ONLY	M.R.O.
SURFACE RIGHTS ONLY	S.R.O.
ROADS	
IMPROVED ROADS	
KING'S HIGHWAYS	
RAILWAYS	
POWER LINES	
MARSH OR MUSKEG	
MINES	⚒
CANCELLED	C.

NOTES

400' Reserve around all Lakes & Rivers to Dept. of Lands & Forests.

Mining Claim P.9026 Patented under P.18579.

Unpatented Mining Claims in subdivided portion must be surveyed before Patent (Section) (new ...)

PLAN NO.- M.311

DEPARTMENT OF MINES

— ONTARIO —

311

WHITNEY TWP.

THE TOWNSHIP OF SHAW

PORCUPINE MINING DIVISION

DISTRICT of COCHRANE

SCALE 1 INCH TO 20 CHAINS

LEGEND

PATENTED LAND ..... (P)
CROWN LAND SALE ..... (S)
LOCATED LAND ..... Loc.
LICENSE OF OCCUPATION ..... LO
MOTOR ROAD .....
TOTE ROAD .....
HYDRO ELECTRIC POWER TRANSMISSION LINE .....

NOTES

SURFACE RIGHTS ARE RESERVED FOR THE DEPARTMENT OF LANDS AND FORESTS FOR 200' AROUND THE LAKES INDICATED.

DELORO TWP.

CARMAN TWP.

ELDORADO TWP.

VI V IV III II I

12 11 10 9 8 7 6 5 4 3 2 1

M. 311

DEPARTMENT of MINES
ONTARIO

311

Whitney Twp.

Deloro Twp.

Carman Twp.

Eldorado Twp.

THE TOWNSHIP OF

SHAW

DISTRICT OF COCHRANE

PORCUPINE MINING DIVISION

SCALE: 1-INCH=40 CHAINS

LEGEND

PATENTED LAND	P
CROWN LAND SALE	C.S.
LEASES	L
LOCATED LAND	Loc.
LICENSE OF OCCUPATION	L.O.
MINING RIGHTS ONLY	M.R.O.
SURFACE RIGHTS ONLY	S.R.O.
ROADS	
IMPROVED ROADS	
KING'S HIGHWAYS	
RAILWAYS	
POWER LINES	
MARSH OR MUSKEG	
MINES	
CANCELLED	C.

NOTES

400' Reserve around all Lakes & Rivers to Dept. of Lands & Forests.

Mining Claim P 9026 Patented under P 35?9

Unpatented mining claims in the subdivided portion of Shaw Township are subject to Section 110 of the Mining Act - Do W file 835

MINING RECORDER
RECEIVED
APR 27 1961
PORCUPINE MINING DIVISION

PLAN NO. M.311

DEPARTMENT OF MINES
— ONTARIO —

311

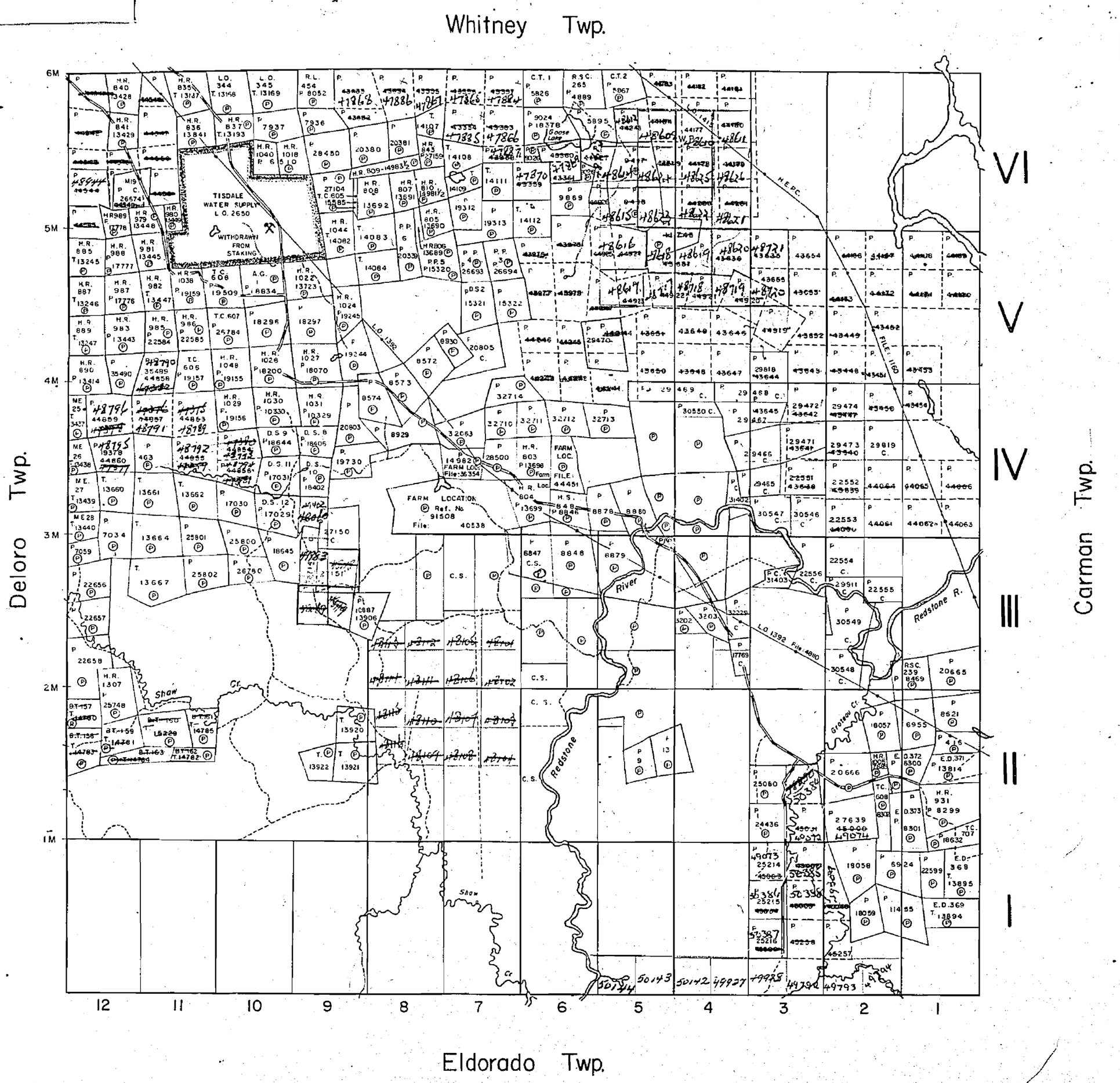

THE TOWNSHIP OF

SHAW

DISTRICT OF COCHRANE

PORCUPINE MINING DIVISION

SCALE: 1-INCH=40 CHAINS

LEGEND

PATENTED LAND	Ⓟ
CROWN LAND SALE	C.S.
LEASES	Ⓛ
LOCATED LAND	Loc.
LICENSE OF OCCUPATION	L.O.
MINING RIGHTS ONLY	M.R.O.
SURFACE RIGHTS ONLY	S.R.O.
ROADS	
IMPROVED ROADS	
KING'S HIGHWAYS	
RAILWAYS	
POWER LINES	
MARSH OR MUSKEG	
MINES	⚒
CANCELLED	C.

NOTES

400' Reserve around all Lakes & Rivers to Dept. of Lands & Forests.

Mining Claim P.9026 Patented under P.18579.

UNPATENTED MINING CLAIMS IN SUBDIVIDED PORTION MUST BE SURVEYED BEFORE PATENT (SECTION) (NOW 110)

PLAN NO.- M.311

DEPARTMENT OF MINES

— ONTARIO —

311

WHITNEY TWP.

N

DELORO TWP.

CARMAN TWP.

ELDORADO TWP.

12 11 10 9 8 7 6 5 4 3 2 1

VI V IV III II I

THE TOWNSHIP OF SHAW

PORCUPINE MINING DIVISION

DISTRICT of COCHRANE

SCALE 1 INCH TO 20 CHAINS

LEGEND

PATENTED LAND	P
CROWN LAND SALE	S
LOCATED LAND	Loc.
LICENSE OF OCCUPATION	L.O.
MOTOR ROAD	
TOTE ROAD	
HYDRO ELECTRIC POWER TRANSMISSION LINE	

NOTES

SURFACE RIGHTS ARE RESERVED FOR THE DEPARTMENT OF LANDS AND FORESTS FOR 200' AROUND THE LAKES INDICATED.

M-311

DEPARTMENT of MINES
— ONTARIO —