PLAN OF

SHEARD T'WP.

M.1107

MONTREAL RIVER MINING DIVISION.

DISTRICT OF SUDBURY.

— Scale 40 chains to an inch. —

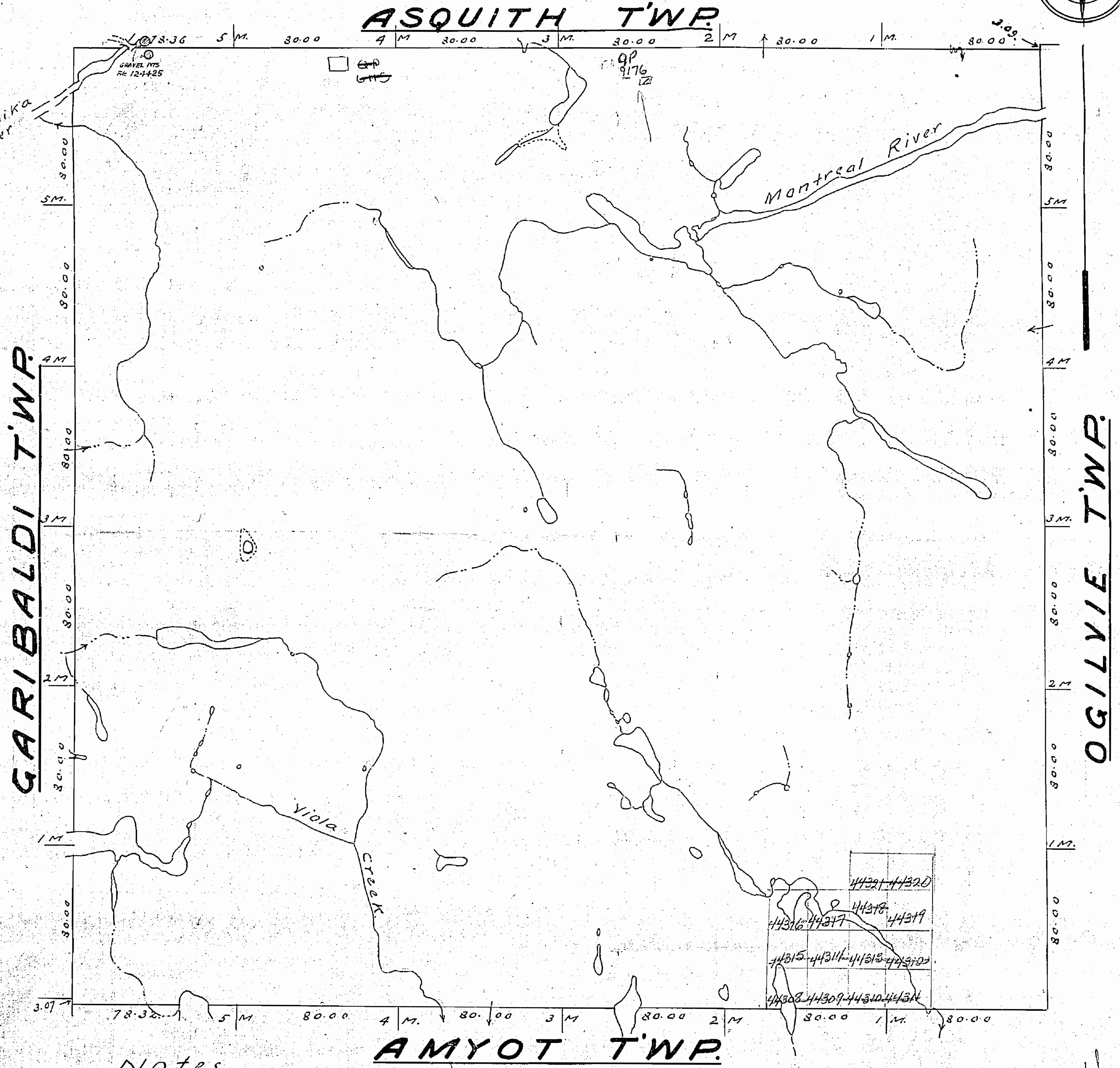
ASQUITH T'WP.
AMYOT T'WP.
GARIBALDI T'WP.
OGILVIE T'WP.
78.36
5 M.
80.00
4 M
3 M.
2 M
1 M.
3.09
GRAVEL PITS
File 124425
~~G.P.~~
~~G115~~
GP
9176
Opikinimika River
Montreal River
Viola Creek
5M.
4 M
3 M.
2 M
1 M
1 M.
3.07
78.32
80.00
44321
44320
44318
44316
44317
44319
44315
44314
44313
44312
44308
44309
44310
44311

Notes.

- Railways shewn ┼┼┼┼┼┼┼
- Paved Highways ━━━━━━
- Gravel ▬ ▬ ▬ ▬
- Highway Route No. ━━②━━
- Other Roads ═ ═ ═ ═ ═
- Trails & Paths — — — — —
- Telephone & Telegraph Lines ┬ ┬ ┬
- Electric Power Lines ─●─ ─●─ ─●─
- Non-perennial streams — — -- — —
- Bridges
- Buildings ■ ■
- Swamps
- Areas marked Ⓟ are Potented
- " Ⓛ " Leased.
- L.O. " held under License of Occupation.

Replaced by [illegible]
June 17/80

geology reference-COBALT

ONTARIO

RESIDENT GEO.

M.1107

MINISTRY OF NATURAL RESOURCES
SURVEYS AND MAPPING BRANCH

THE INFORMATION THAT APPEARS ON THIS MAP HAS BEEN COMPILED FROM VARIOUS SOURCES, AND ACCURACY IS NOT GUARANTEED. THOSE WISHING TO STAKE MINING CLAIMS SHOULD CONSULT WITH THE MINING RECORDER, MINISTRY OF NORTHERN DEVELOPMENT AND MINES, FOR ADDITIONAL INFORMATION ON THE STATUS OF THE LANDS SHOWN HEREON.

PLAN OF
SHEARD T'WP.
LARDER LAKE MINING DIVISION.
DISTRICT OF SUDBURY.

— Scale 40 chains to an inch. —

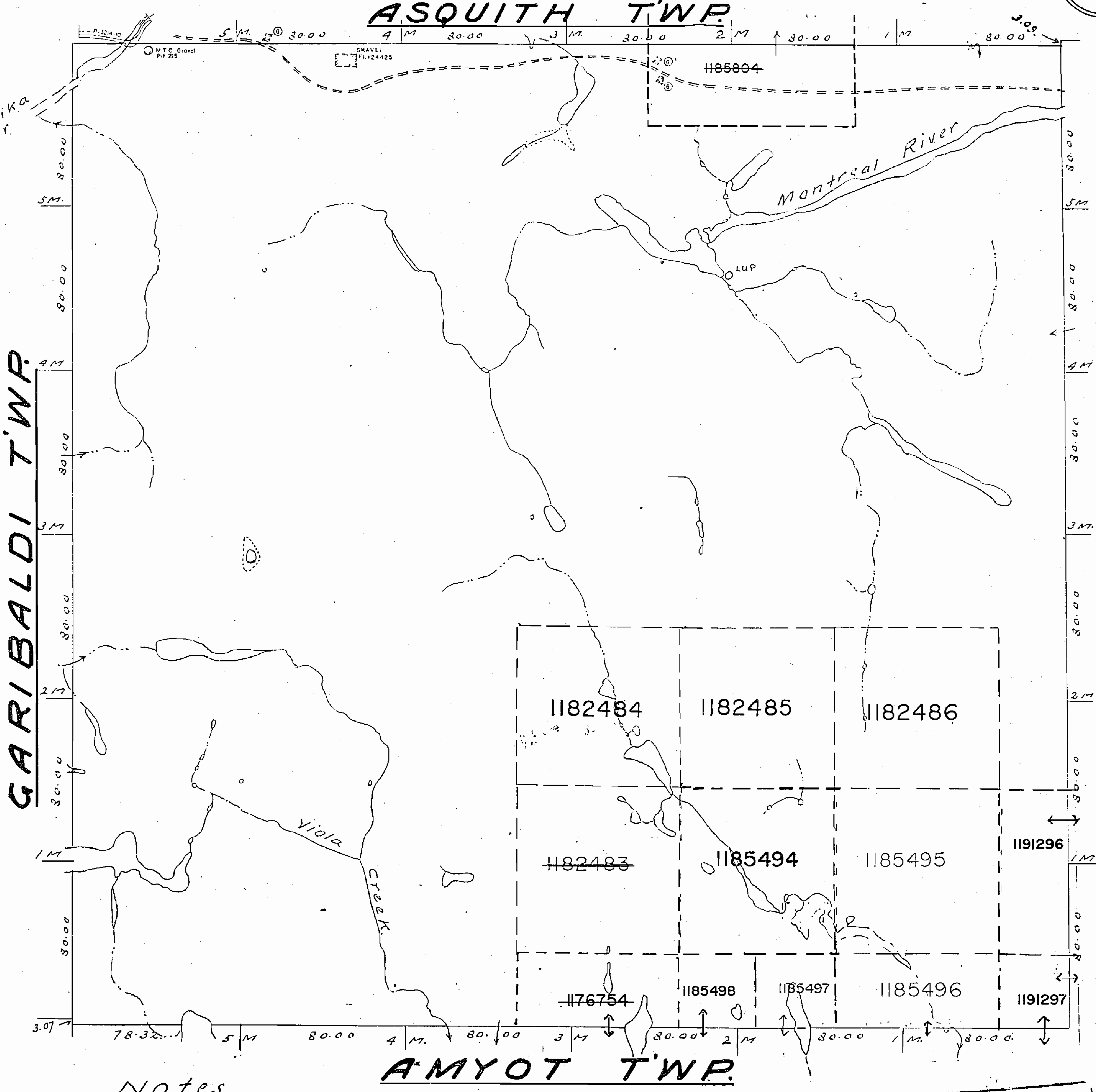

ASQUITH T'WP.
GARIBALDI T'WP.
OGILVIE T'WP.
AMYOT T'WP.
P. 3214-10
M.T.C. Gravel Pit 215
GRAVEL P.L. 124425
1185804
1182484
1182485
1182486
1182483
1185494
1185495
1191296
1176754
1185498
1185497
1185496
1191297
Opikinimika River
Montreal River
LUP
Yiola Creek
5 M
4 M
3 M
2 M
1 M
30.00
80.00
78.32
3.09
3.07

NOTICE OF FORESTRY ACTIVITY

THIS TOWNSHIP / AREA FALLS WITHIN THE SHININGTREE MANAGEMENT UNIT AND MAY BE SUBJECT TO FORESTRY OPERATIONS. THE MNR UNIT FORESTER FOR THIS AREA CAN BE CONTACTED AT: P.O. BOX 129
LOW AVENUE
GOGAMA, ONT.
POM 1WO
705-894-2000

Notes.

Railways shewn
Paved Highways
Gravel
Highway Route Nos ②
Other Roads
Trails, Portages
Telephone & Telegraph Lines
Electric Power Lines

Non-perennial streams
Bridges
Buildings
Swamps
Areas marked Ⓟ are Patented
Ⓛ Leased
L.O. held under License of Occupation
QUARRY PERMIT ⓠ

400' Surface Rights Reservation around all lakes and rivers

DATE OF ISSUE
JAN 12 1995
LARDER LAKE
MINING RECORDER'S OFFICE

geology reference COBALT

ONTARIO
MINISTRY OF NATURAL RESOURCES
SURVEYS AND MAPPING BRANCH

M.1107

THE INFORMATION THAT APPEARS ON THIS MAP HAS BEEN COMPILED FROM VARIOUS SOURCES, AND ACCURACY IS NOT GUARANTEED. THOSE WISHING TO STAKE MINING CLAIMS SHOULD CONSULT WITH THE MINING RECORDER, MINISTRY OF NORTHERN DEVELOPMENT AND MINES, FOR ADDITIONAL INFORMATION ON THE STATUS OF THE LANDS SHOWN HEREON.

PLAN OF
SHEARD T'WP.
LARDER LAKE MINING DIVISION.
DISTRICT OF SUDBURY.

Scale 40 chains to an inch.

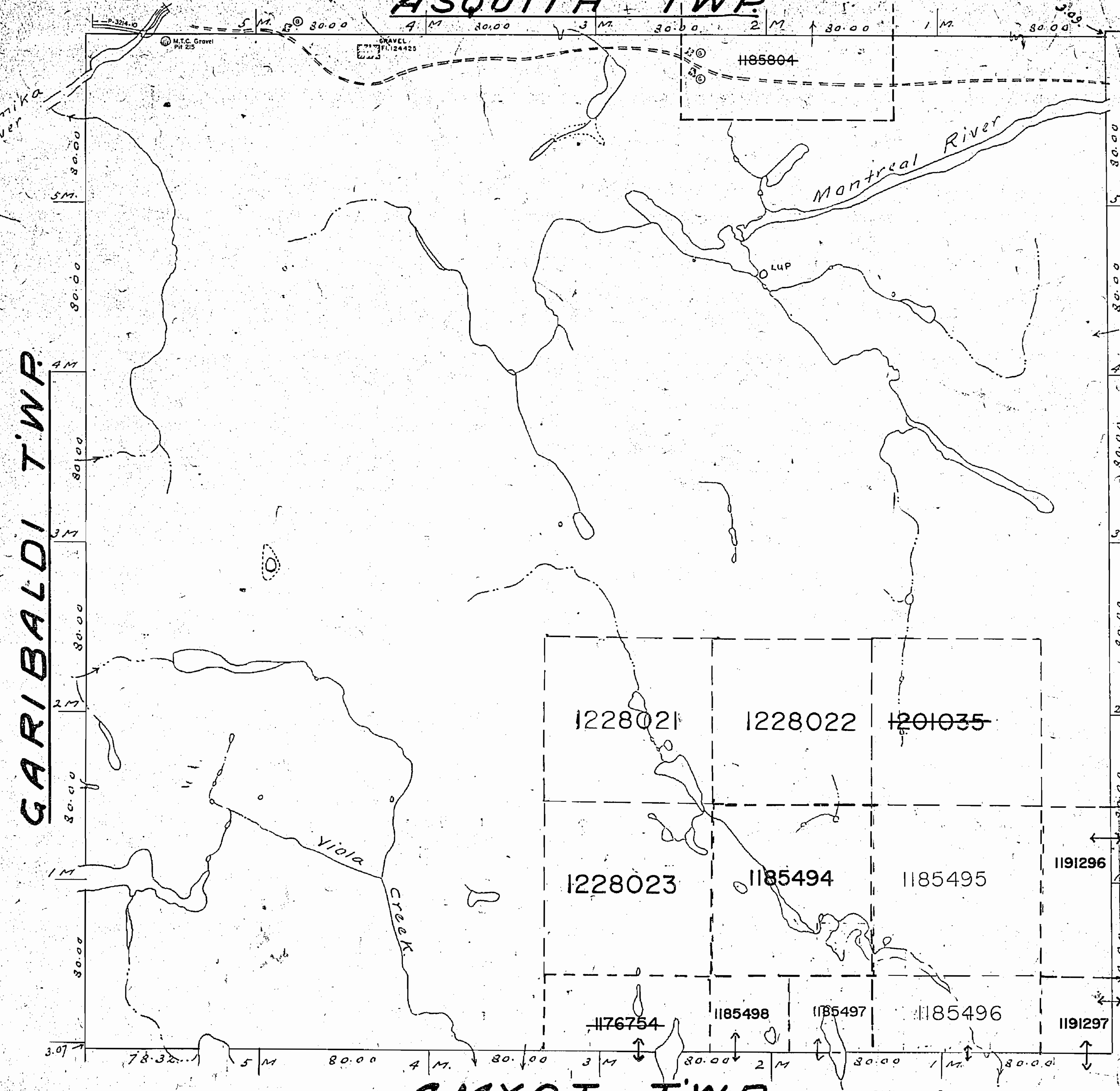

ASQUITH T'WP.
5 M
80.00
4 M
3 M
2 M
1 M
3.09
M.T.C. Gravel Pit 215
GRAVEL P. 124425
~~1185804~~
Opikinimika River
Montreal River
Lup
GARIBALDI T'WP.
OGILVIE T'WP.
Viola Creek
1228021
1228022
~~1201035~~
1228023
1185494
1185495
1191296
~~1176754~~
1185498
1185497
1185496
1191297
3.07
78.32
AMYOT T'WP.

ARCHIVED JAN.12, 1995
APRIL 16/97

NOTICE OF FORESTRY ACTIVITY
THIS TOWNSHIP / AREA FALLS WITHIN THE
SHININGTREE MANAGEMENT UNIT
AND MAY BE SUBJECT TO FORESTRY OPERATIONS.
THE MNR UNIT FORESTER FOR THIS AREA CAN BE
CONTACTED AT: P.O. BOX 129
LOW AVENUE
GOGAMA, ONT.
P0M 1W0
705-894-2000

Notes.

Railways shewn
Paved Highways
Gravel
Highway Route No.
Other Roads
[illegible]

Non-perennial streams
Bridges
Buildings
Swamps
Areas marked ⓐ [illegible]
[illegible]

DATE OF ISSUE
APR 30 1998
PROVINCIAL RECORDING OFFICE - SUDBURY

geology reference-COBALT

RESIDENT GEO.

ONTARIO

MINISTRY OF NATURAL RESOURCES
SURVEYS AND MAPPING BRANCH

M.1107

#11

THE INFORMATION THAT APPEARS ON THIS MAP HAS BEEN COMPILED FROM VARIOUS SOURCES, AND ACCURACY IS NOT GUARANTEED. THOSE WISHING TO STAKE MINING CLAIMS SHOULD CONSULT WITH THE MINING RECORDER, MINISTRY OF NORTHERN DEVELOPMENT AND MINES, FOR ADDITIONAL INFORMATION ON THE STATUS OF THE LANDS SHOWN HEREON.

PLAN OF
SHEARD T'WP.
LARDER LAKE MINING DIVISION.
DISTRICT OF SUDBURY.

Scale 40 chains to an inch.

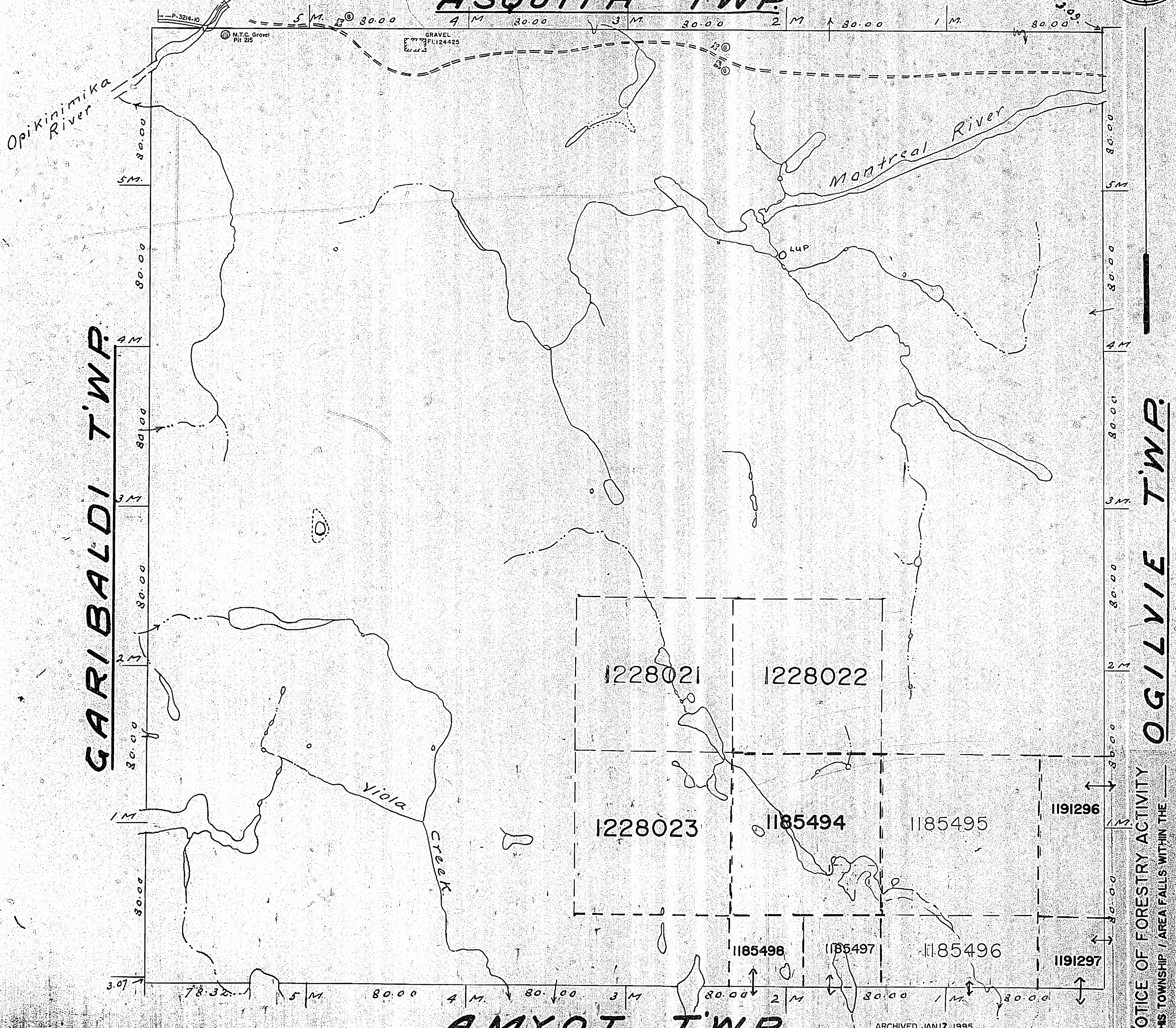
ASQUITH T'WP.
GARIBALDI T'WP.
OGILVIE T'WP.
AMYOT T'WP.
P-3214-10
M.T.C. Gravel Pit 215
GRAVEL P.L.124425
Opikinimika River
Montreal River
Viola Creek
L.U.P.
5 M.
4 M.
3 M.
2 M.
1 M.
80.00
78.32
3.07
3.09
1228021
1228022
1228023
1185494
1185495
1191296
1185498
1185497
1185496
1191297

ARCHIVED JAN.12, 1995
APRIL 16/97

NOTICE OF FORESTRY ACTIVITY
THIS TOWNSHIP / AREA FALLS WITHIN THE
SHININGTREE MANAGEMENT UNIT
AND MAY BE SUBJECT TO FORESTRY OPERATIONS.
THE MNR UNIT FORESTER FOR THIS AREA CAN BE
CONTACTED AT: P.O. BOX 129
LOW AVENUE
GOGAMA, ONT.
POM IWO
705-894-2000

Notes.

Railways shown
Paved Highways
[illegible]
[illegible]
Non-perennial streams
Bridges
Buildings

geology reference COBALT

RESIDENT GEO.

ONTARIO
MINISTRY OF NATURAL RESOURCES
SURVEYS AND MAPPING BRANCH

M.1107

#11

THE INFORMATION THAT APPEARS ON THIS MAP HAS BEEN COMPILED FROM VARIOUS SOURCES, AND ACCURACY IS NOT GUARANTEED. THOSE WISHING TO STAKE MINING CLAIMS SHOULD CONSULT WITH THE MINING RECORDER, MINISTRY OF NORTHERN DEVELOPMENT AND MINES, FOR ADDITIONAL INFORMATION ON THE STATUS OF THE LANDS SHOWN HEREON.

PLAN OF
SHEARD T'WP.
LARDER LAKE MINING DIVISION.
DISTRICT OF SUDBURY.

— Scale 40 chains to an inch. —

DATE OF ISSUE
APR 16 1997
LARDER LAKE
MINING RECORDER'S OFFICE

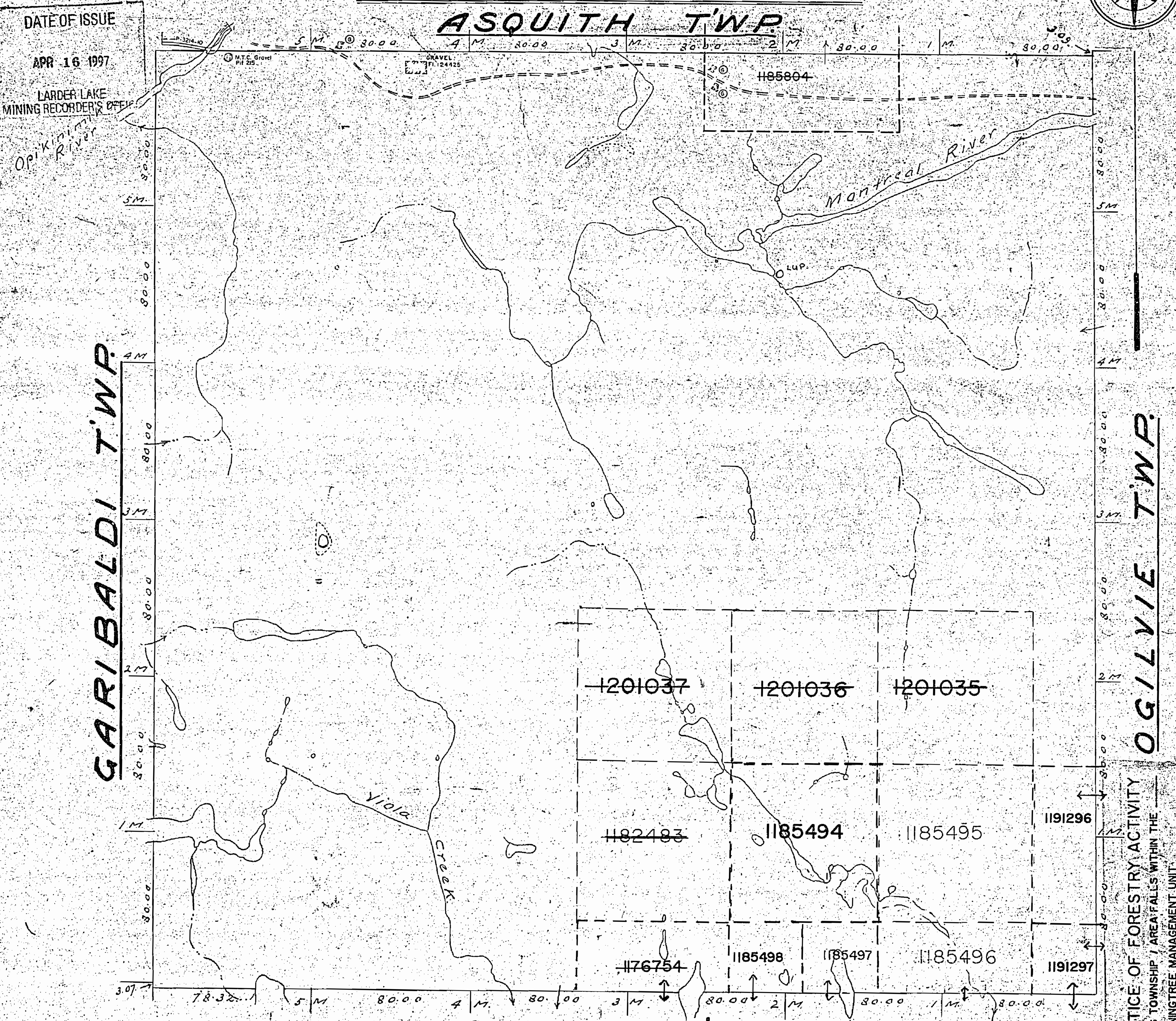
ASQUITH T'WP.
GARIBALDI T'WP.
OGILVIE T'WP.
AMYOT T'WP.
5 M
4 M
3 M
2 M
1 M
30.00
80.00
78.32
3.07
3.05
M.T.C. Gravel
GRAVEL
1185804
Opikinimika River
Montreal River
L.U.P.
Viola Creek
~~1201037~~
~~1201036~~
~~1201035~~
~~1182483~~
1185494
1185495
1191296
~~1176754~~
1185498
1185497
1185496
1191297

ARCHIVED JAN 12, 1995

NOTICE OF FORESTRY ACTIVITY
THIS TOWNSHIP / AREA FALLS WITHIN THE
SHININGTREE MANAGEMENT UNIT
AND MAY BE SUBJECT TO FORESTRY OPERATIONS.
THE MNR UNIT FORESTER FOR THIS AREA CAN BE
CONTACTED AT: P.O. BOX 129
LOW AVENUE
GOGAMA, ONT.
P0M 1W0
705-894-2000

Notes.

Railways shewn	
Paved Highways	
Gravel	
Highway Route No.	②
Other Roads	
Trails	
Non-perennial streams	
Bridges	
Buildings	
Sidetrack	
Mass marker	②
PERMIT	Ⓖ