PLAN

OF THE TOWNSHIP OF

SHEARER

DISTRICT OF COCHRANE
PORCUPINE MINING DIVISION
Scale 40 Chains = 1 Inch

M-1108

June
REC'D 20/56

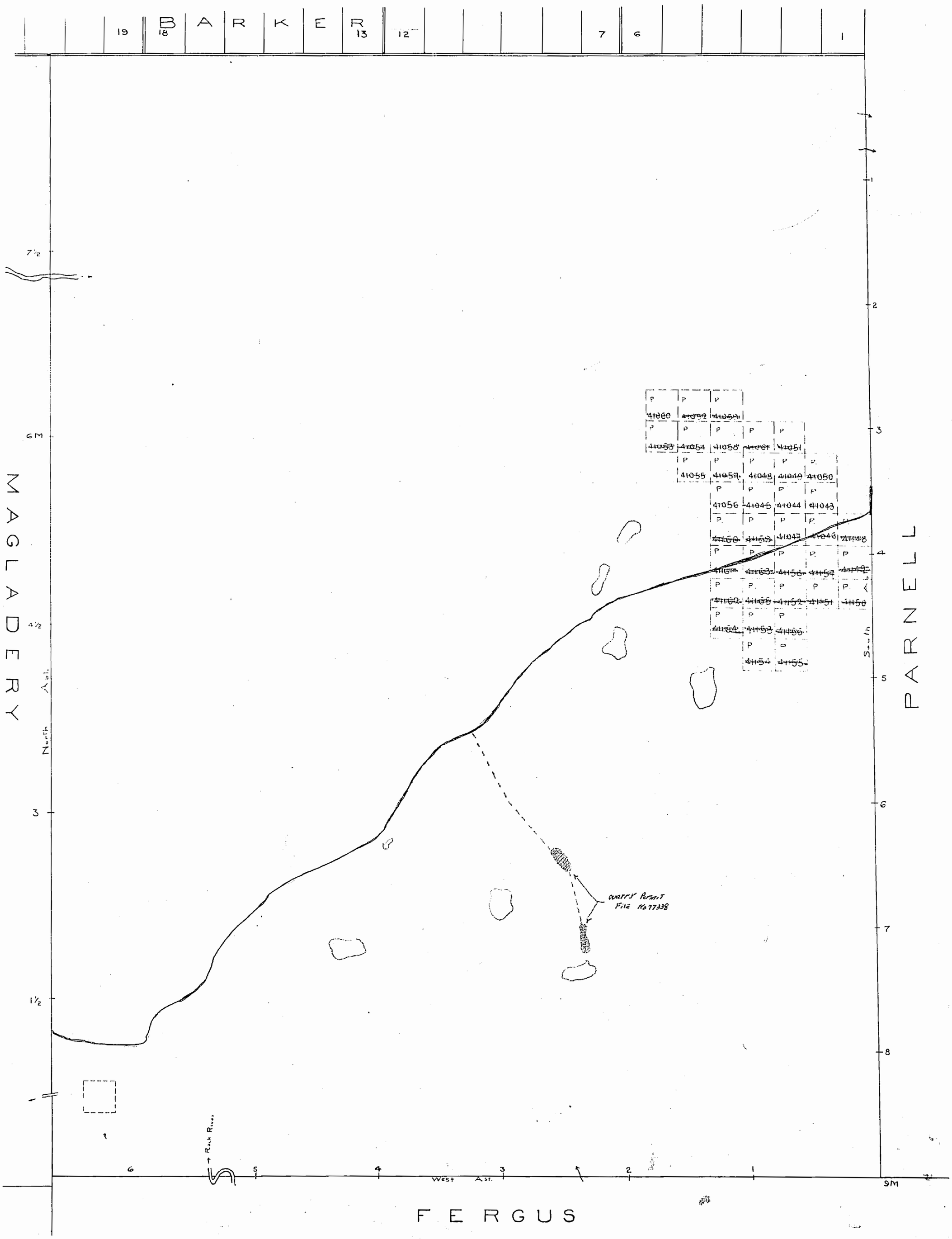

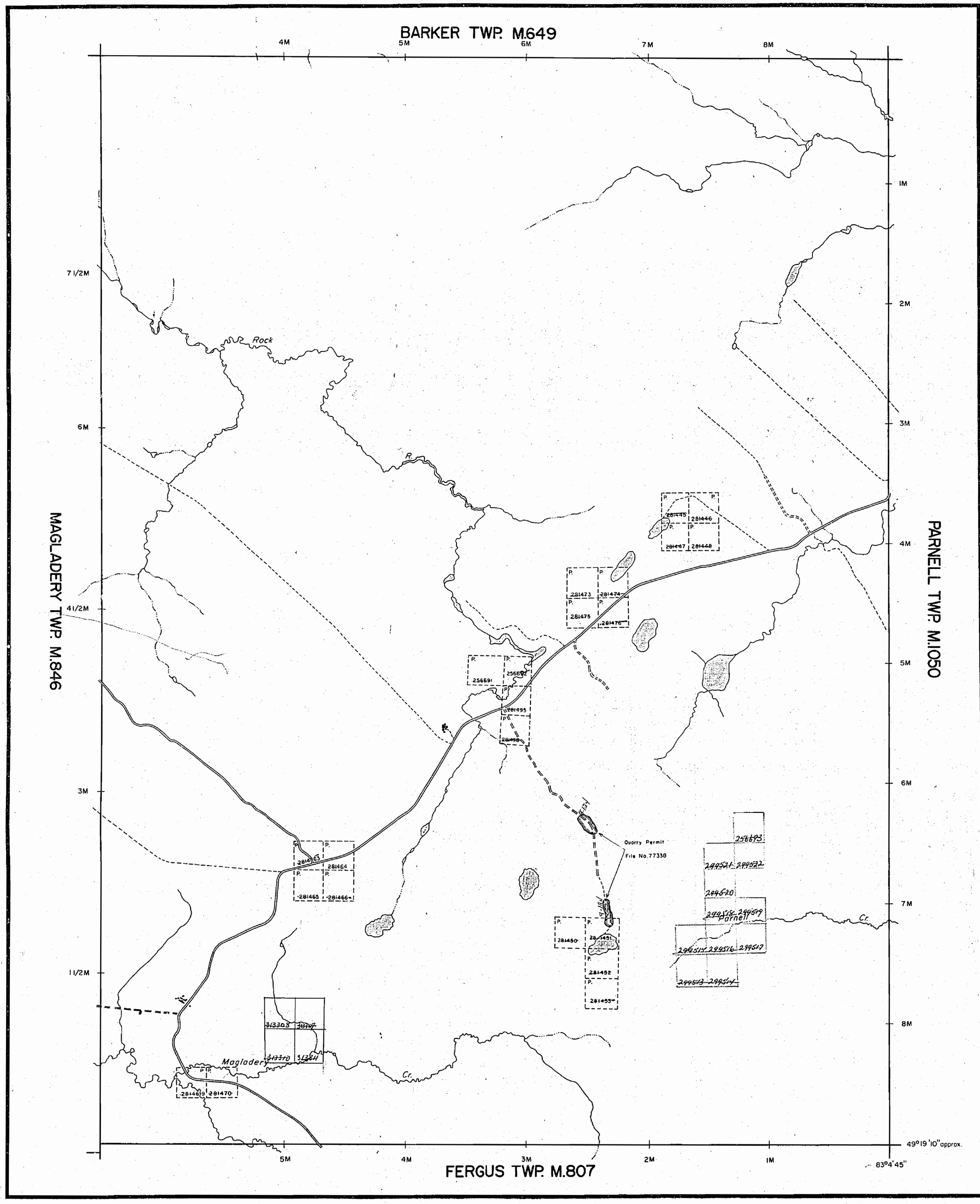

THE TOWNSHIP OF

SHEARER

DISTRICT OF COCHRANE

PORCUPINE MINING DIVISION

SCALE: 1-INCH = 40 CHAINS

M 1108 148

LEGEND

PATENTED LAND	Ⓟ
CROWN LAND SALE	C.S.
LEASES	Ⓛ
LOCATED LAND	Loc.
LICENSE OF OCCUPATION	L.O.
MINING RIGHTS ONLY	M.R.O.
SURFACE RIGHTS ONLY	S.R.O.
ROADS	
IMPROVED ROADS	
KING'S HIGHWAYS	
RAILWAYS	
POWER LINES	
MARSH OR MUSKEG	
MINES CANCELLED	C.

NOTES

400' surface rights reservation around the shores of all lakes and rivers.

PORCUPINE MINING DIVISION
RECEIVED
MAR 22 1971
AM PM
7 8 9 10 11 12 1 2 3 4 5 6

PLAN NO.- M.1108

ONTARIO
DEPARTMENT OF MINES
AND NORTHERN AFFAIRS

TRIM LINE

M.1108

SHEARER TWP.

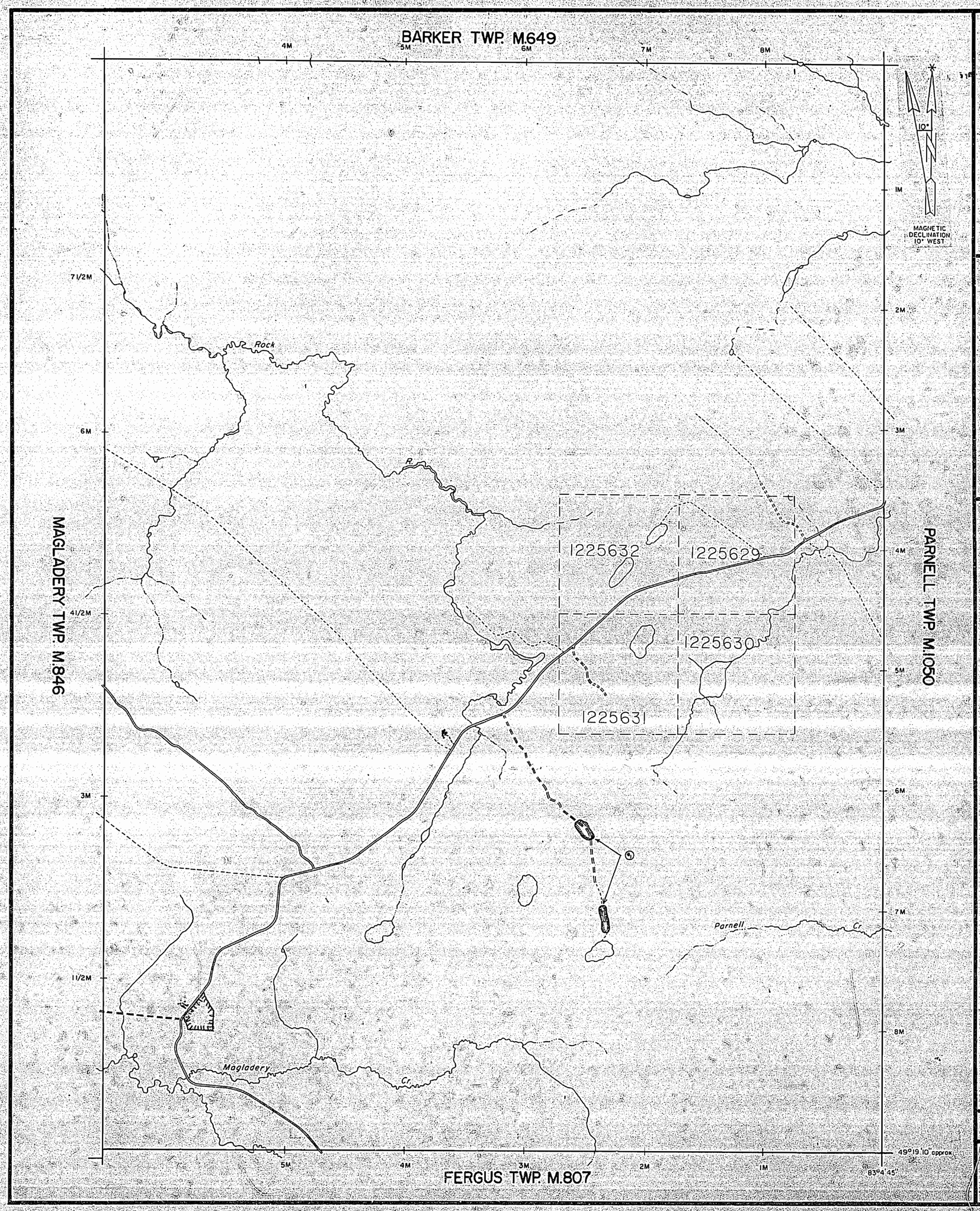

THE TOWNSHIP OF

SHEARER

DISTRICT OF COCHRANE

PORCUPINE MINING DIVISION

SCALE: 1-INCH = 40 CHAINS

LEGEND

PATENTED LAND	Ⓟ
CROWN LAND SALE	C.S.
LEASES	Ⓛ
LOCATED LAND	Loc.
LICENSE OF OCCUPATION	L.O.
MINING RIGHTS ONLY	M.R.O.
SURFACE RIGHTS ONLY	S.R.O.
ROADS	
IMPROVED ROADS	
KING'S HIGHWAYS	
RAILWAYS	
POWER LINES	
MARSH OR MUSKEG	
MINES CANCELLED	C.

THE INFORMATION THAT APPEARS ON THIS MAP HAS BEEN COMPILED FROM VARIOUS SOURCES, AND ACCURACY IS NOT GUARANTEED. THOSE WISHING TO STAKE MINING CLAIMS SHOULD CONSULT WITH THE MINING RECORDER, MINISTRY OF NORTHERN DEVELOPMENT AND MINES, FOR ADDITIONAL INFORMATION ON THE STATUS OF THE LANDS SHOWN HEREON.

NOTES

400' surface rights reservation around the shores of all lakes and rivers.

GRAVEL

Ⓖ GRAVEL FILE: 77338

Leachate Att. Zone

Rec. Feb 11/80

PLAN NO. M.1108

ONTARIO
MINISTRY OF NATURAL RESOUCES
SURVEYS AND MAPPING BRANCH

TRIM LINE

1108

M-1108

PLAN

OF THE TOWNSHIP OF

SHEARER

DISTRICT OF COCHRANE
PORCUPINE MINING DIVISION
Scale 40 Chains = 1 Inch

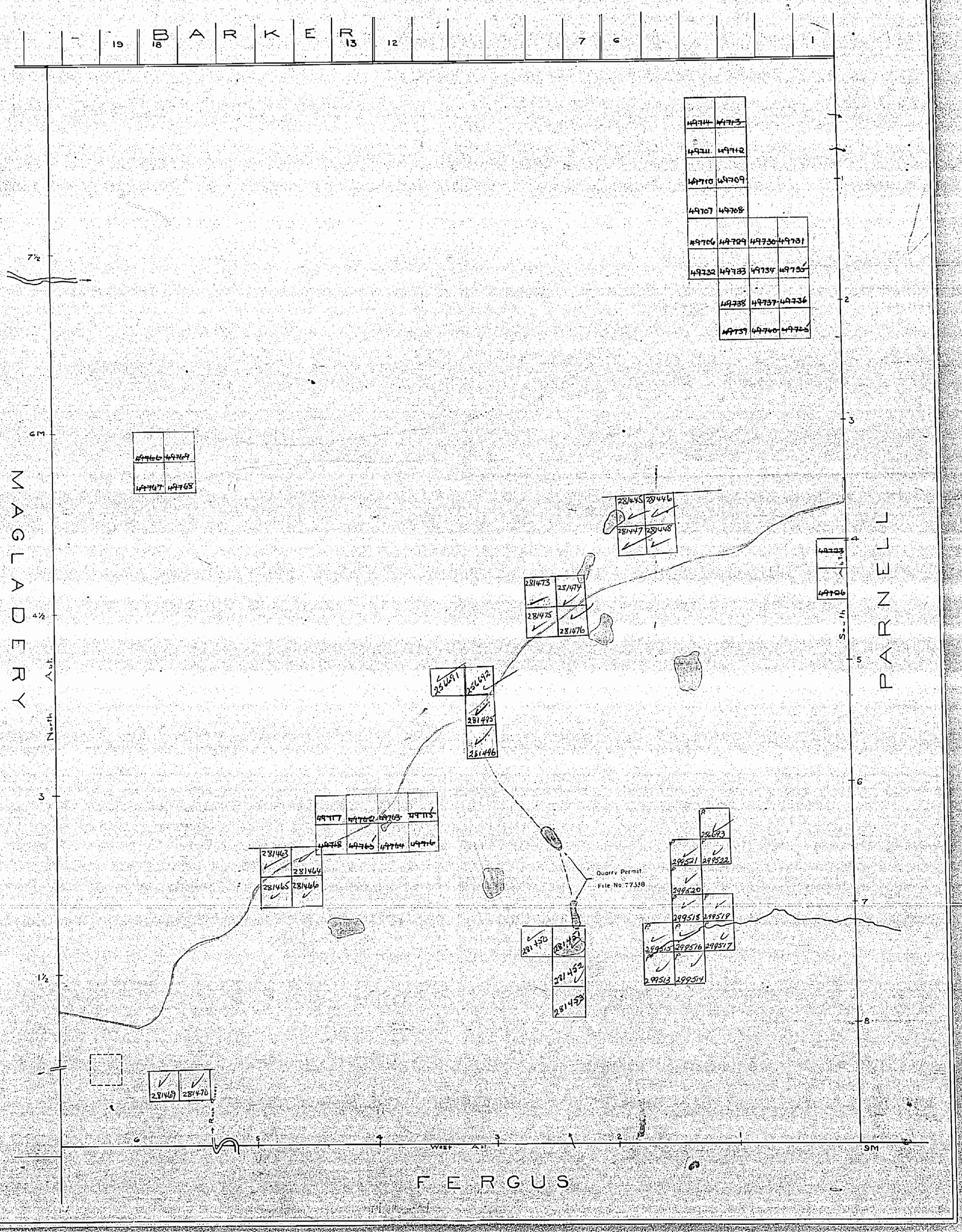

1108

M-1108

PLAN

OF THE TOWNSHIP OF

SHEARER

DISTRICT OF COCHRANE
PORCUPINE MINING DIVISION
Scale 40 Chains = 1 Inch

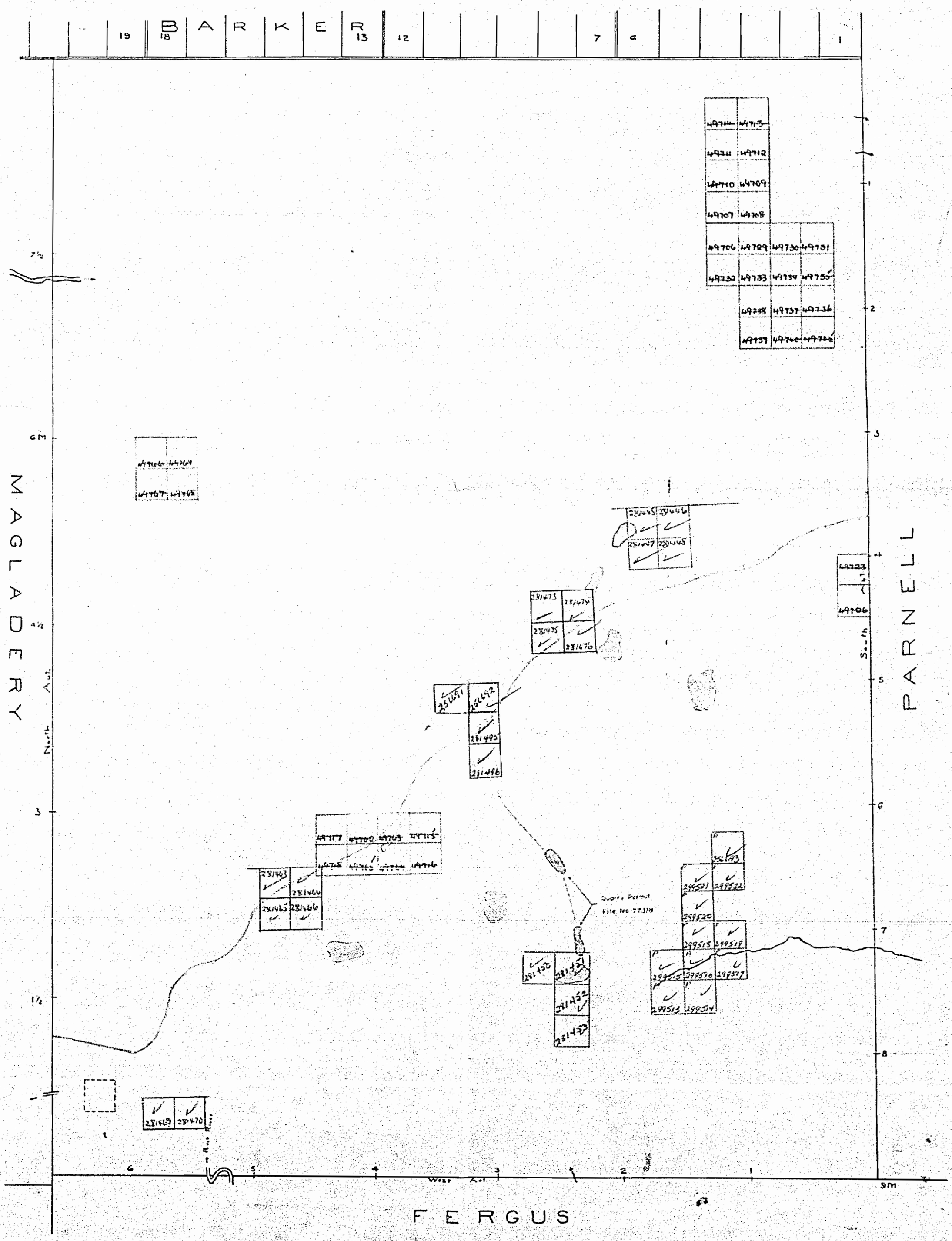

1108

PLAN

OF THE TOWNSHIP OF

M-1108

SHEARER
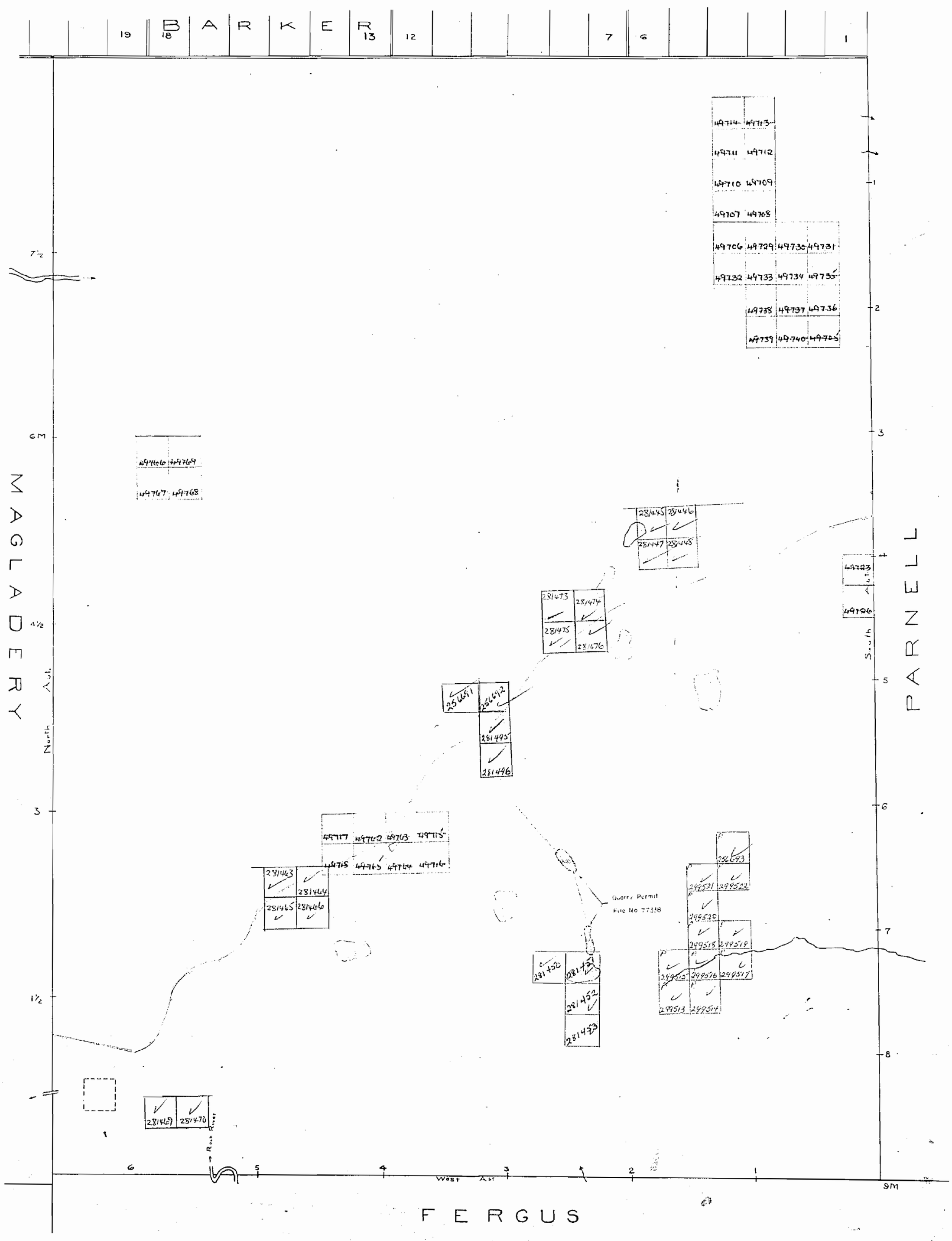
DISTRICT OF COCHRANE
PORCUPINE MINING DIVISION
Scale 40 Chains = 1 Inch