

PROVINCE

OF

MANITOBA

AREA OF

SNOWSHOE BAY

SHOAL LAKE

DISTRICT OF  
KENORA

KENORA  
MINING DIVISION

SCALE: 1 INCH = 40 CHAINS

LEGEND

PATENTED LAND  
CROWN LAND SALE  
LEASES  
LOCATED LAND  
LICENSES OF OCCUPATION  
MINING RIGHTS ONLY  
SURFACE RIGHTS ONLY  
ROADS  
IMPROVED ROADS  
KING'S HIGHWAYS  
RAILWAYS  
POWER LINES  
MARSH OR MUSKEG  
MINES  
CANCELLED

NOTES

400' Reserve around all lakes & rivers to  
be set aside for Forest  
Flooding rights reserved up to 1064' above  
sea level

Scale 1 inch = 40 chains

Stevens Island

Jan. 19/61  
Mar. 2/61  
May 23/61  
June 9/61  
July 1/61  
Sept. 15/61  
Feb. 15/62  
March 2/62  
Mar. 9/62  
May 3/62  
May 1/63  
MARCH 31/64  
APRIL 1, 1964

RECEIVED  
OCT 17 1960  
KENORA MINING DIV.

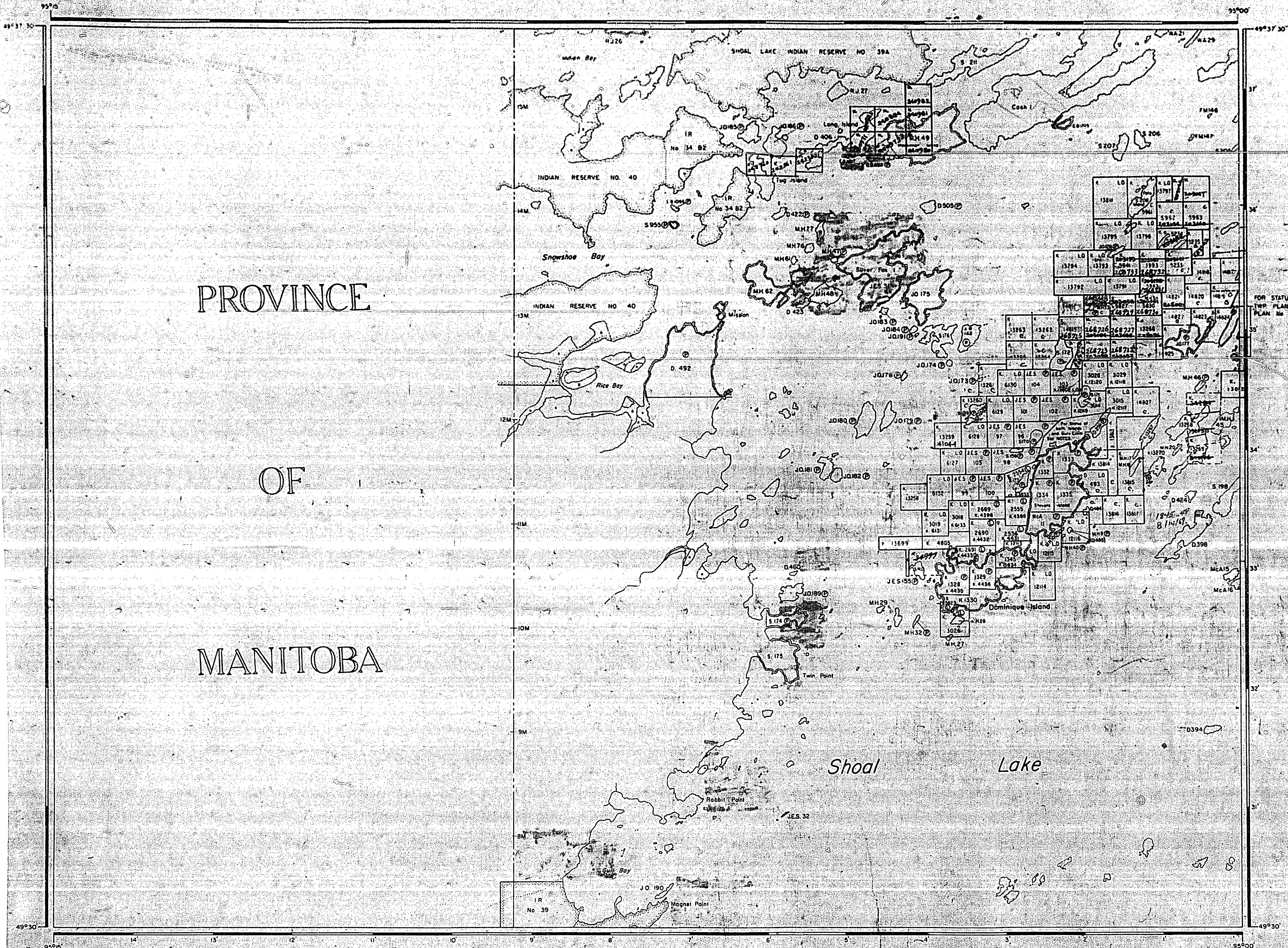
PLAN NO. M.2704

DEPARTMENT OF MINES  
- ONTARIO -









AREA OF

**SNOWSHOE BAY**

SHOAL LAKE

DISTRICT OF  
KENORA

KENORA  
MINING DIVISION

SCALE: 1-INCH = 40 CHAINS

**LEGEND**

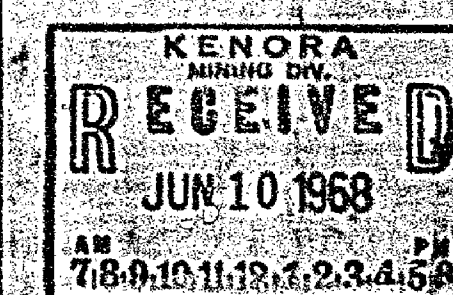
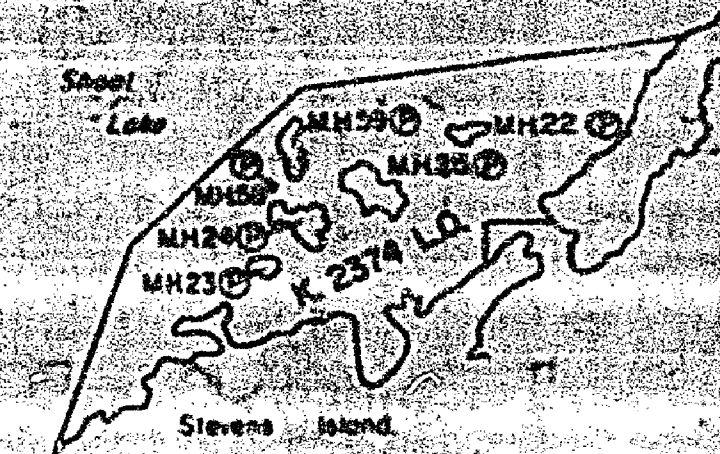
|                       |     |
|-----------------------|-----|
| PATENTED LAND         | CS  |
| CROWN LAND SALE       | CS  |
| LEASES                | LO  |
| LOCATED LAND          | LO  |
| LICENSE OF OCCUPATION | LO  |
| MINING RIGHTS ONLY    | MRO |
| SURFACE RIGHTS ONLY   | SRO |
| ROADS                 |     |
| IMPROVED ROADS        |     |
| KING'S HIGHWAYS       |     |
| RAILWAYS              |     |
| POWER LINES           |     |
| MARSH OR MUSKEG       |     |
| MINES                 |     |
| CANCELLED             |     |

**NOTES**

400' Reserve around all lakes & rivers to  
Dept. of Lands & Forests

Flooding rights reserved up to 1064' above  
sea level.

Scale: 1 INCH = 20 CHAINS.



5/15/68  
JUN 10/68  
JULY 1/68  
AUG 1/68  
JAN 8/71

PLAN NO. **M.2704**

DEPARTMENT OF MINES

— ONTARIO —

SNOWSHOE BAY 2704



# SNOWSHOE BAY SHOAL LAKE

DISTRICT OF  
KENORA

KENORA  
MINING DIVISION

SCALE: 1-INCH = 40 CHAINS

## LEGEND

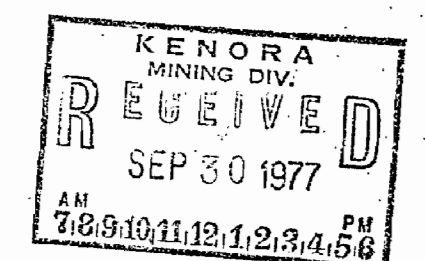
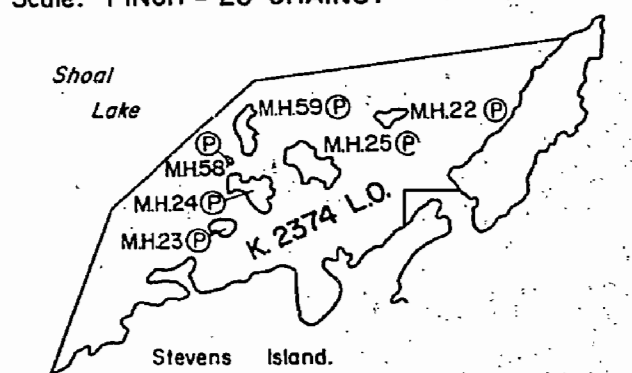
|                       |        |
|-----------------------|--------|
| PATENTED LAND         | ● or ⊙ |
| CROWN LAND SALE       | C.S.   |
| LEASES                | ⊙      |
| LOCATED LAND          | Loc.   |
| LICENSE OF OCCUPATION | L.O.   |
| MINING RIGHTS ONLY    | M.R.O. |
| SURFACE RIGHTS ONLY   | S.R.O. |
| ROADS                 | —      |
| IMPROVED ROADS        | —      |
| KING'S HIGHWAYS       | —      |
| RAILWAYS              | —      |
| POWER LINES           | —      |
| MARSH OR MUSKEG       | —      |
| MINES                 | ✕      |
| CANCELLED             | ○      |
| PATENTED S.R.O.       | ○      |

## NOTES

400' surface rights reservation along the shores of all lakes and rivers.

Flooding rights reserved up to 1064' above sea level.

Scale: 1 INCH = 20 CHAINS.



#10

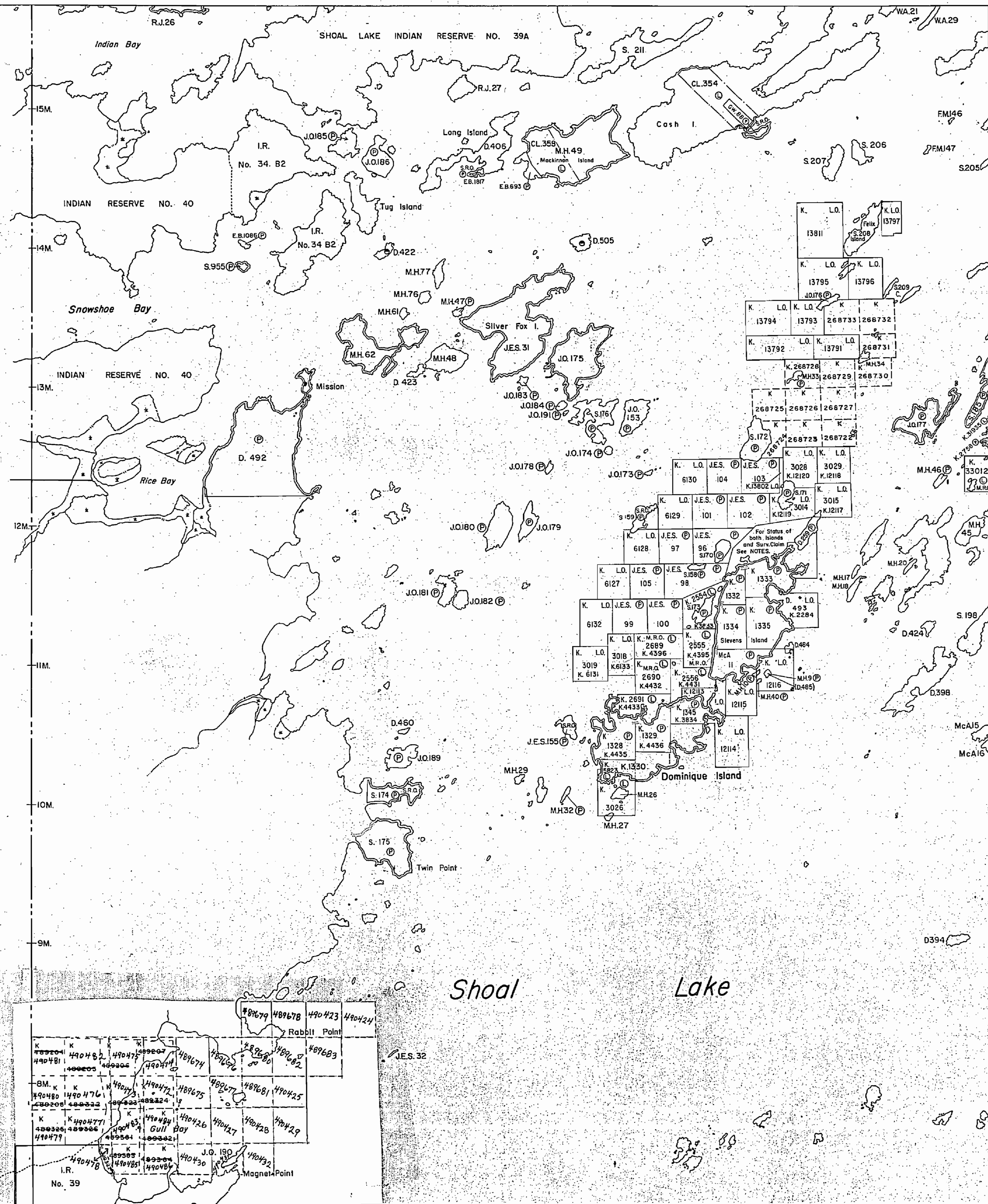
ONTARIO  
MINISTRY OF NATURAL RESOURCES  
SURVEYS AND MAPPING BRANCH

Date 17th JAN. 1974 Plan No.  
National Topographic Series 52 E-11. M-2704

PROVINCE

OF

MANITOBA



SNOWSHOE BAY  
M-2704

M-2687



# SNOWSHOE BAY SHOAL LAKE

DISTRICT OF  
KENORA

KENORA  
MINING DIVISION

SCALE: 1-INCH = 40 CHAINS

## LEGEND


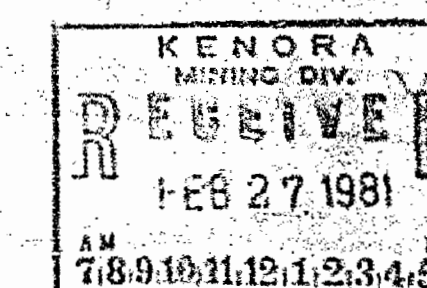
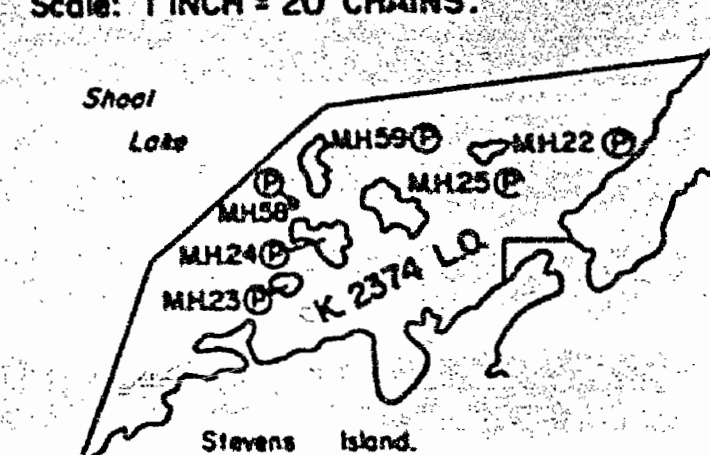
|                       |        |
|-----------------------|--------|
| PATENTED LAND         | ● or ○ |
| CROWN LAND SALE       | ○      |
| LEASES                | ○      |
| LOCATED LAND          | ○      |
| LICENSE OF OCCUPATION | ○      |
| MINING RIGHTS ONLY    | ○      |
| SURFACE RIGHTS ONLY   | ○      |
| ROADS                 | —      |
| IMPROVED ROADS        | —      |
| KING'S HIGHWAYS       | —      |
| RAILWAYS              | —      |
| POWER LINES           | —      |
| MARSH OR MUSKEG       | —      |
| MINES                 | —      |
| CANCELLED             | —      |
| PATENTED S.R.O.       | —      |

## NOTES

400' surface rights reservation along the shores of all lakes and rivers.

Flooding rights reserved up to 1064' above sea level.

Scale: 1 INCH = 20 CHAINS.



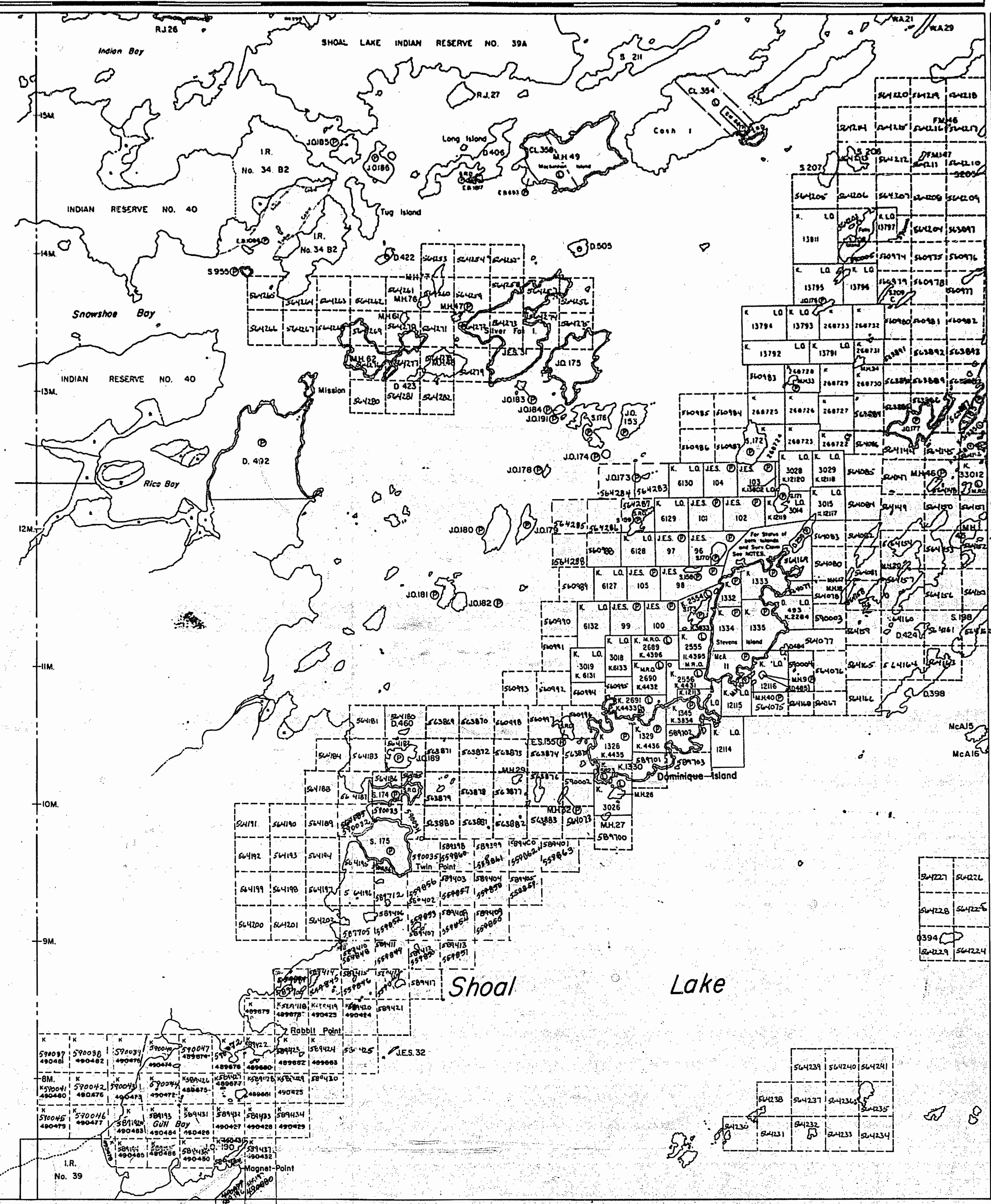
ONTARIO  
MINISTRY OF NATURAL RESOURCES  
SURVEYS AND MAPPING BRANCH

Date 17th JAN. 1974 Plan No. M-2704  
National Topographic Series 52E-11

PROVINCE

OF

MANITOBA



SHOAL LAKE AREA M-2339

M-2687

#11



AREA OF  
**SNOWSHOE BAY**  
SHOAL LAKE

DISTRICT OF  
KENORA

KENORA  
MINING DIVISION

SCALE: 1-INCH = 40 CHAINS

**LEGEND**

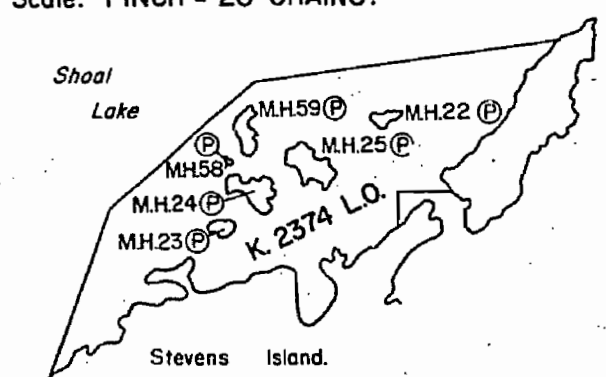
- |                       |        |
|-----------------------|--------|
| PATENTED LAND         | or P   |
| CROWN LAND SALE       | C.S.   |
| LEASES                | L      |
| LOCATED LAND          | Loc.   |
| LICENSE OF OCCUPATION | L.O.   |
| MINING RIGHTS ONLY    | M.R.O. |
| SURFACE RIGHTS ONLY   | S.R.O. |
| ROADS                 |        |
| IMPROVED ROADS        |        |
| KING'S HIGHWAYS       |        |
| RAILWAYS              |        |
| POWER LINES           |        |
| MARSH OR MUSKIEG      |        |
| MINES                 |        |
| CANCELLED             | C.     |
| PATENTED S.R.O.       | o      |

**NOTES**

400' surface rights reservation along the shores of all lakes and rivers.

Flooding rights reserved up to 1064' above sea level.

Scale: 1 INCH = 20 CHAINS.



DATE OF ISSUE  
JUL 7 1982  
Ministry of Natural Resources  
TORONTO

#12

ONTARIO  
MINISTRY OF NATURAL RESOURCES  
SURVEYS AND MAPPING BRANCH

Date 17th JAN. 1974 Plan No.  
National Topographic Series 52 E-11  
**M-2704**

PROVINCE

OF

MANITOBA

SHOAL LAKE AREA M-2339

6066

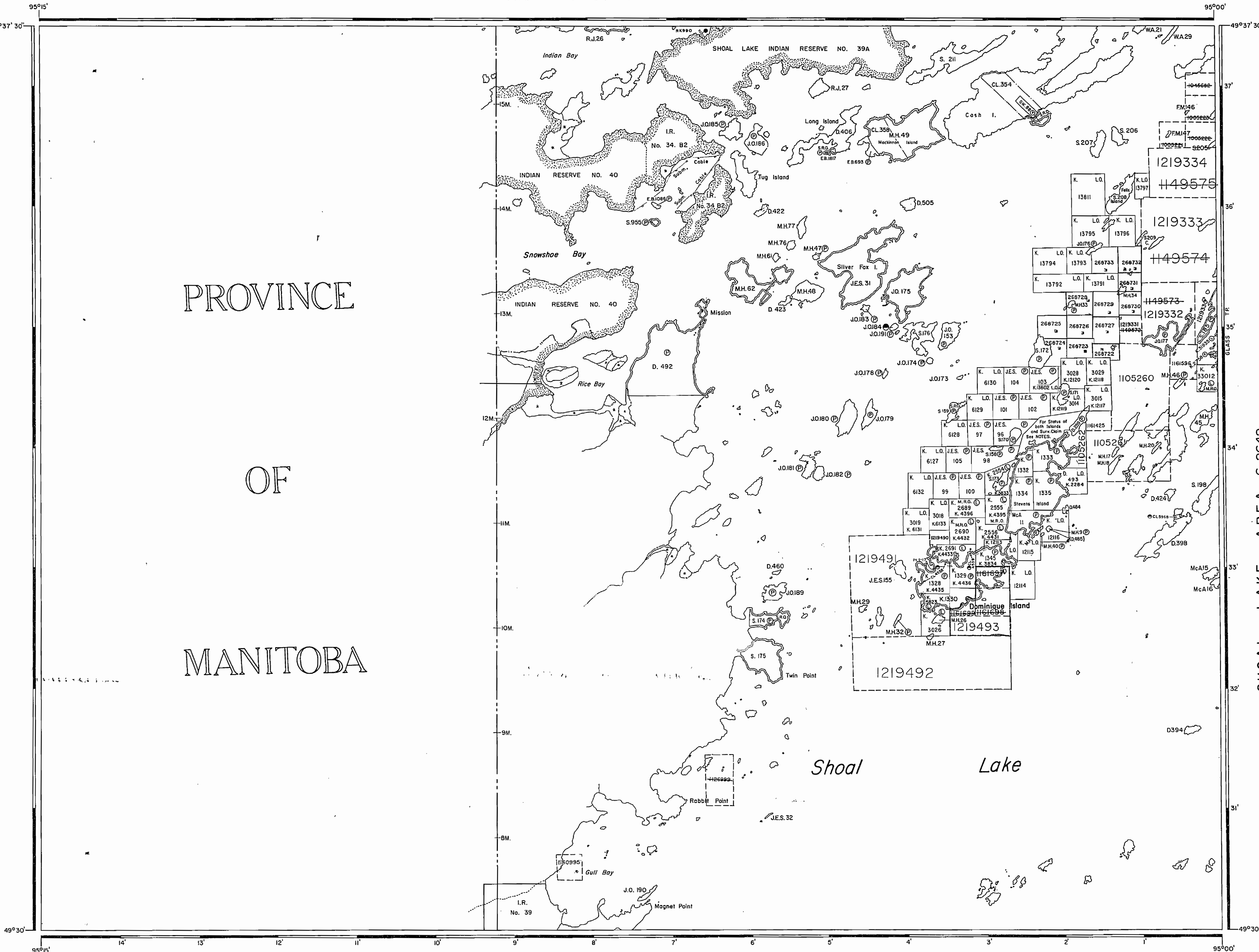


EWART TP. and INDIAN BAY G-2623

PROVINCE

OF

MANITOBA



LEGEND

- HIGHWAY AND ROUTE No. 1
- OTHER ROADS
- TRAILS
- SURVEYED LINES:
  - TOWNSHIPS, BASE LINES, ETC.
  - LOTS, MINING CLAIMS, PARCELS, ETC.
- UNSURVEYED LINES:
  - LOT LINES
  - PARCEL BOUNDARY
  - MINING CLAIMS ETC.
- RAILWAY AND RIGHT OF WAY
- UTILITY LINES
- NON-PERENNIAL STREAM
- FLOODING OR FLOODING RIGHTS
- SUBDIVISION OR COMPOSITE PLAN
- RESERVATIONS
- ORIGINAL SHORELINE
- MARSH OR MUSKEG
- MINES
- TRAVERSE MONUMENT

DISPOSITION OF CROWN LANDS

| TYPE OF DOCUMENT                | SYMBOL |
|---------------------------------|--------|
| PATENT, SURFACE & MINING RIGHTS | ●      |
| " SURFACE RIGHTS ONLY           | ○      |
| " MINING RIGHTS ONLY            | ○      |
| LEASE, SURFACE & MINING RIGHTS  | ○      |
| " SURFACE RIGHTS ONLY           | ○      |
| " MINING RIGHTS ONLY            | ○      |
| LICENCE OF OCCUPATION           | ○      |
| ORDER-IN-COUNCIL                | ○      |
| RESERVATION                     | ○      |
| CANCELLED                       | ○      |
| SAND & GRAVEL                   | ○      |

NOTE: MINING RIGHTS IN PARCELS PATENTED PRIOR TO MAY 6, 1913, VESTED IN ORIGINAL PATENTEE BY THE PUBLIC LANDS ACT, R.S.O. 1970, CHAP. 280, SEC. 63, SUBSEC. 1.

REFERENCES

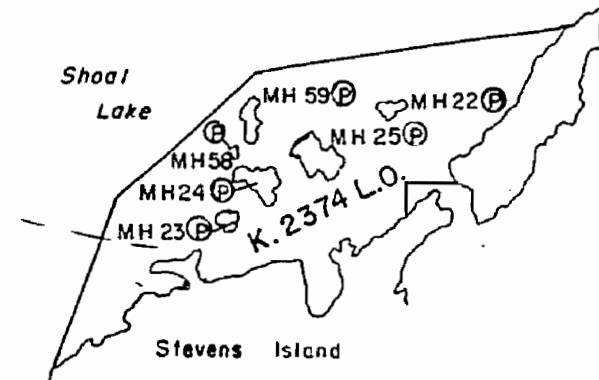
AREAS WITHDRAWN FROM DISPOSITION

- M.R.O. - MINING RIGHTS ONLY
- S.R.O. - SURFACE RIGHTS ONLY
- M.+S. - MINING AND SURFACE RIGHTS

| Description | Order No. | Date | Disposition | File |
|-------------|-----------|------|-------------|------|
|-------------|-----------|------|-------------|------|

Flooding rights reserved up to 1064' above sea level.

Scale: 1 INCH = 20 CHAINS

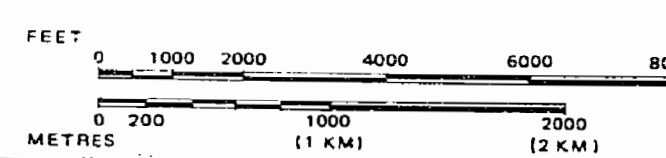


DATE OF ISSUE

FEB 11 1998

PROVINCIAL RECORDING OFFICE - SUDBURY

SCALE: 1 INCH = 40 CHAINS



AREA

SNOWSHOE BAY

SHOAL LAKE

M.N.R. ADMINISTRATIVE DISTRICT MINING DIV.

KENORA MINING DIVISION

KENORA LAND TITLES / REGISTRY DIVISION

KENORA

Ministry of Natural Resources Land Management Branch

Date FEBRUARY, 1984.

Number

G-2645

THE INFORMATION THAT APPEARS ON THIS MAP HAS BEEN COMPILED FROM VARIOUS SOURCES, AND ACCURACY IS NOT GUARANTEED. THOSE WISHING TO STAKE MINING CLAIMS SHOULD CONSULT WITH THE MINING RECORDER, MINISTRY OF NORTHERN DEVELOPMENT AND MINES, FOR ADDITIONAL INFORMATION ON THE STATUS OF THE LANDS SHOWN HEREON.



Note:

JD 171 - 1 ch. road allow. along shore  
MH 34 - forfeited for non payment  
MH 35 - 1 ch. road allow. along shore disposed with  
S 111  
S 172


Sampling plan follows E. side of Lake  
K 15000 (and west on P. 12 4805)

For MH 34, C 63014 NG. see K 15000

PROVINCE

OF

MANITOBA



AREA OF

SNOWSHOE BAY

SHOAL LAKE

DISTRICT OF  
KENORA

KENORA  
MINING DIVISION

SCALE: 1 INCH = 40 CHAINS

LEGEND

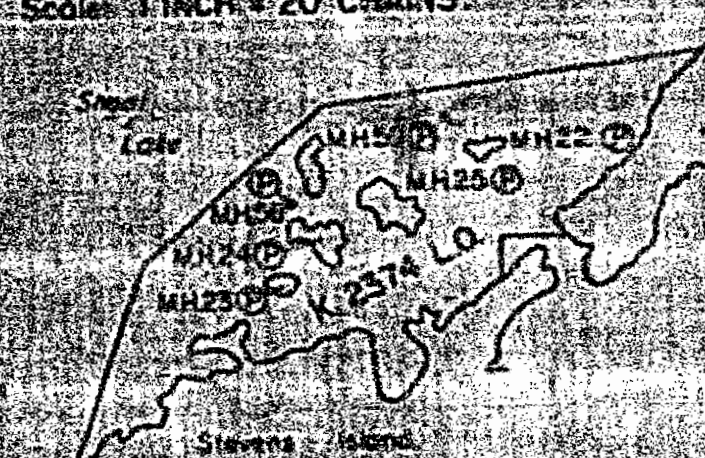
PATENTED LAND  
CROWN LAND SALE  
LEASES  
LOCATED LAND  
LICENSE OF OCCUPATION  
MINING RIGHTS ONLY  
CROWN RIGHTS ONLY  
ROADS  
IMPROVED ROAD  
TRAILS-HIGHWAYS  
RAILWAYS  
POWER LINES  
WATER OR WASTEWATER  
CANCELLED

NOTES

400 Reserve around all lakes & rivers to  
west of Lake B Forests

Flooding rights reserved up to 1064' above  
sea level

Scale: 1 INCH = 20 CHAINS



KENORA

128 APR 23 1965

RECEIVED  
MINING DIVISION

MAY 6/65  
MAY 25/65  
AUG. 16/65

PLAN NO. M.2704

DEPARTMENT OF MINES  
— ONTARIO —



M - 1975

SHOAL LAKE AREA M - 2339



AREA OF  
**SNOWSHOE BAY**  
SHOAL LAKE

DISTRICT OF  
KENORA

KENORA  
MINING DIVISION

SCALE: 1-INCH = 40 CHAINS

**LEGEND**

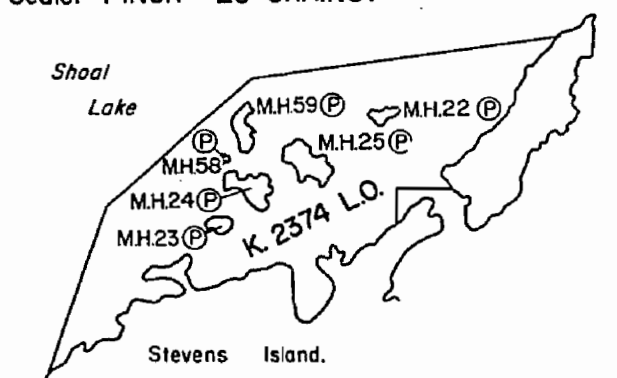
|                       |        |
|-----------------------|--------|
| PATENTED LAND         | ● or ⊙ |
| CROWN LAND SALE       | C.S.   |
| LEASES                | ⊙      |
| LOCATED LAND          | Loc.   |
| LICENSE OF OCCUPATION | L.O.   |
| MINING RIGHTS ONLY    | M.R.O. |
| SURFACE RIGHTS ONLY   | S.R.O. |
| ROADS                 | —      |
| IMPROVED ROADS        | —      |
| KING'S HIGHWAYS       | —      |
| RAILWAYS              | —      |
| POWER LINES           | —      |
| MARSH OR MUSKEG       | —      |
| MINES                 | ⋈      |
| CANCELLED             | C.     |
| PATENTED S.R.O.       | ⊙      |

**NOTES**

400' surface rights reservation along the shores of all lakes and rivers.

Flooding rights reserved up to 1064' above sea level.


Scale: 1 INCH = 20 CHAINS.



DATE OF ISSUE

APR 29 1983

Ministry of Natural Resources  
TORONTO



ONTARIO  
MINISTRY OF NATURAL RESOURCES  
SURVEYS AND MAPPING BRANCH

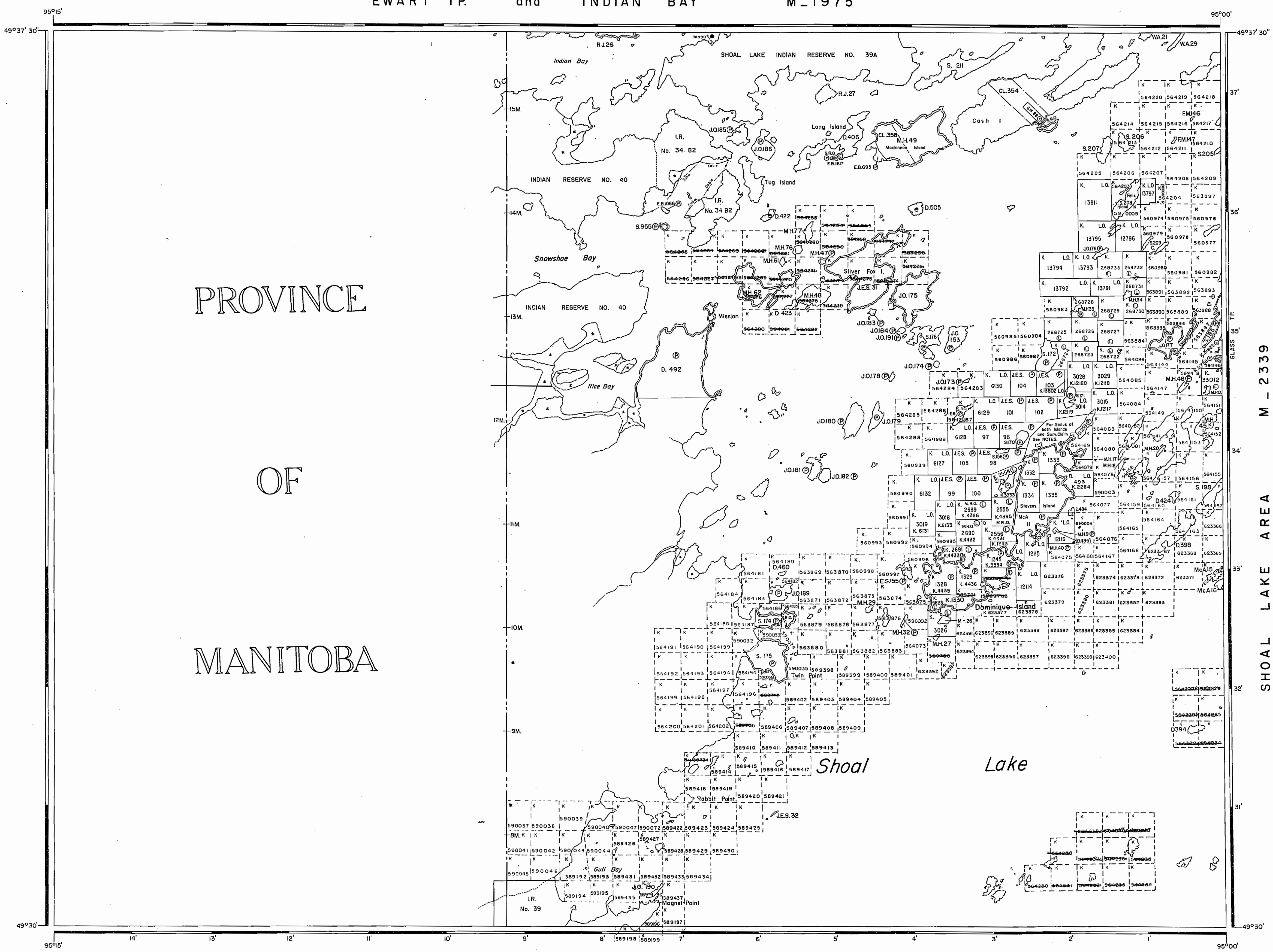
Date 17th. JAN. 1974 Plan No.  
National Topographic Series 52E-II **M-2704**

PROVINCE

OF

MANITOBA

SHOAL LAKE AREA M-2339





# MANITOBA

## LEGEND

## DISPOSITION OF CROWN LANDS

**NOTE: MINING RIGHTS IN PARCELS PATENTED PRIOR TO MAY 8, 1913, VESTED IN ORIGINAL PATENTEE BY THE PUBLIC LANDS ACT, P.L.O. 1970, CHAP. 380, SEC. 53, SUBSEC 1.**

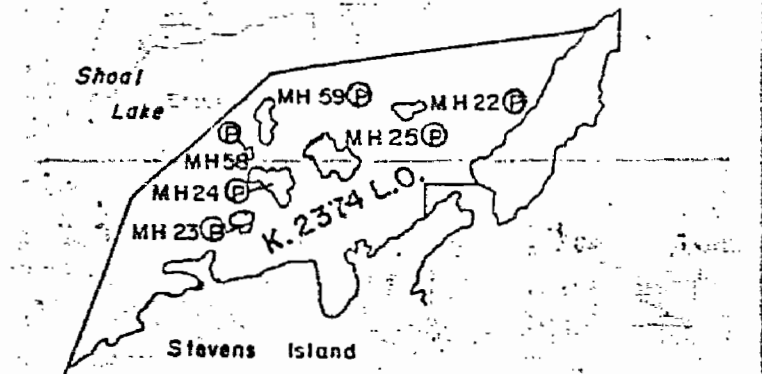
## REFERENCES

AREAS WITHDRAWN FROM DISPOSITION


| Description | Order No. | Date | Disposition | File |
|-------------|-----------|------|-------------|------|
|-------------|-----------|------|-------------|------|

Flooding rights reserved up to 1064' above sea level.

Scale: 1-INCH = 20 CHAINS




**SCALE: 1 INCH = 40 CHAINS**



1

KENORA  
MINING DIV.  
RECEIVED  
JAN 19 1992  
72910111212345

THE INFORMATION THAT APPEARS ON THIS MAP HAS BEEN COMPILED FROM VARIOUS SOURCES AND ACCURACY IS NOT GUARANTEED. THOSE WISHING TO STAKE MINING CLAIMS SHOULD CONSULT WITH THE MINING RECORDER, MINISTRY OF NORTHERN DEVELOPMENT AND MINES, FOR ADDITIONAL INFORMATION ON THE STATUS OF THE LANDS SHOWN HEREON.

 Ministry of Land  
Natural Management  
Resources Branch

Date FEBRUARY, 1984. - Number

G-2645



AREA OF








SNOWSHOE BAY  
SHOAL LAKE

DISTRICT OF  
KENORA

**KENORA  
MINING DIVISION**

SCALE: 1-INCH = 40 CHAINS

### LEGEND

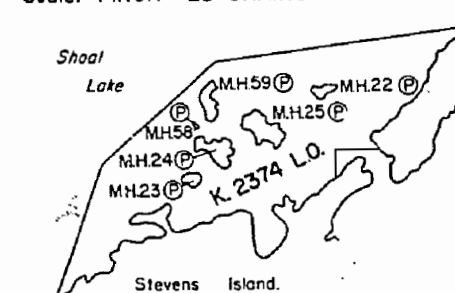
|                       |   |
|-----------------------|---|
| PATENTED LAND         | (P)   |
| CROWN LAND SALE       | C.S.  |
| LEASES                | (L)   |
| LOCATED LAND          | Loc.  |
| LICENSE OF OCCUPATION | L.O.  |
| MINING RIGHTS ONLY    | M.R.O.  |
| SURFACE RIGHTS ONLY   | S.R.O.  |
| ROADS                 |  |
| IMPROVED ROADS        |  |
| KING'S HIGHWAYS       |  |
| RAILWAYS              |  |
| POWER LINES           |  |
| MARSH OR MUSKEG       |  |
| MINES                 |  |
| CANCELLED             | C.  |

## NOTES

400' surface rights reservation along the shores of all lakes and rivers.

Flooding rights reserved up to 1064' above sea level.

Scale: 1 INCH = 20 CHAINS.



May 2/78  
March 21/75  
SEPT. 4/74  
AUG. 28/74  
June 18/74



ONTARIO  
MINISTRY OF NATURAL RESOURCES  
SURVEYS AND MAPPING BRANCH

|                             |                |          |        |
|-----------------------------|----------------|----------|--------|
| Date                        | 17th JAN. 1974 | Plan No. | M-2704 |
| National Topographic Series |                |          |        |
| 52 E-11                     |                |          |        |

SNOWSHOE BAY







2704

TRIM LINE

5-130

Snowshoe Bay

95°00'

49°37'30"

37'

36'

35'

34'

33'

32'

31'

49°30'

95°00'

AREA OF

SNOWSHOE BAY

SHOAL LAKE

DISTRICT OF  
KENORAKENORA  
MINING DIVISION

SCALE: 1-INCH = 40 CHAINS

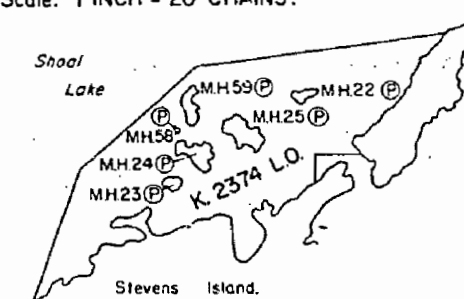
## LEGEND

|                       |        |
|-----------------------|--------|
| PATENTED LAND         | (P)    |
| CROWN LAND SALE       | C.S.   |
| LEASES                | (L)    |
| LOCATED LAND          | Loc    |
| LICENSE OF OCCUPATION | L.O.   |
| MINING RIGHTS ONLY    | M.R.O. |
| SURFACE RIGHTS ONLY   | S.R.O. |
| ROADS                 |        |
| IMPROVED ROADS        |        |
| KING'S HIGHWAYS       |        |
| RAILWAYS              |        |
| POWER LINES           |        |
| MARSH OR MUSKEG       |        |
| MINES                 |        |
| CANCELLED             | C.     |

## NOTES

400' Reserve around all lakes & rivers to  
Dept. of Lands & Forests.Flooding rights reserved up to 1064' above  
sea level.

Scale: 1 INCH = 20 CHAINS.



#1

PLAN NO. M.2704

DEPARTMENT OF MINES

— ONTARIO —

495951

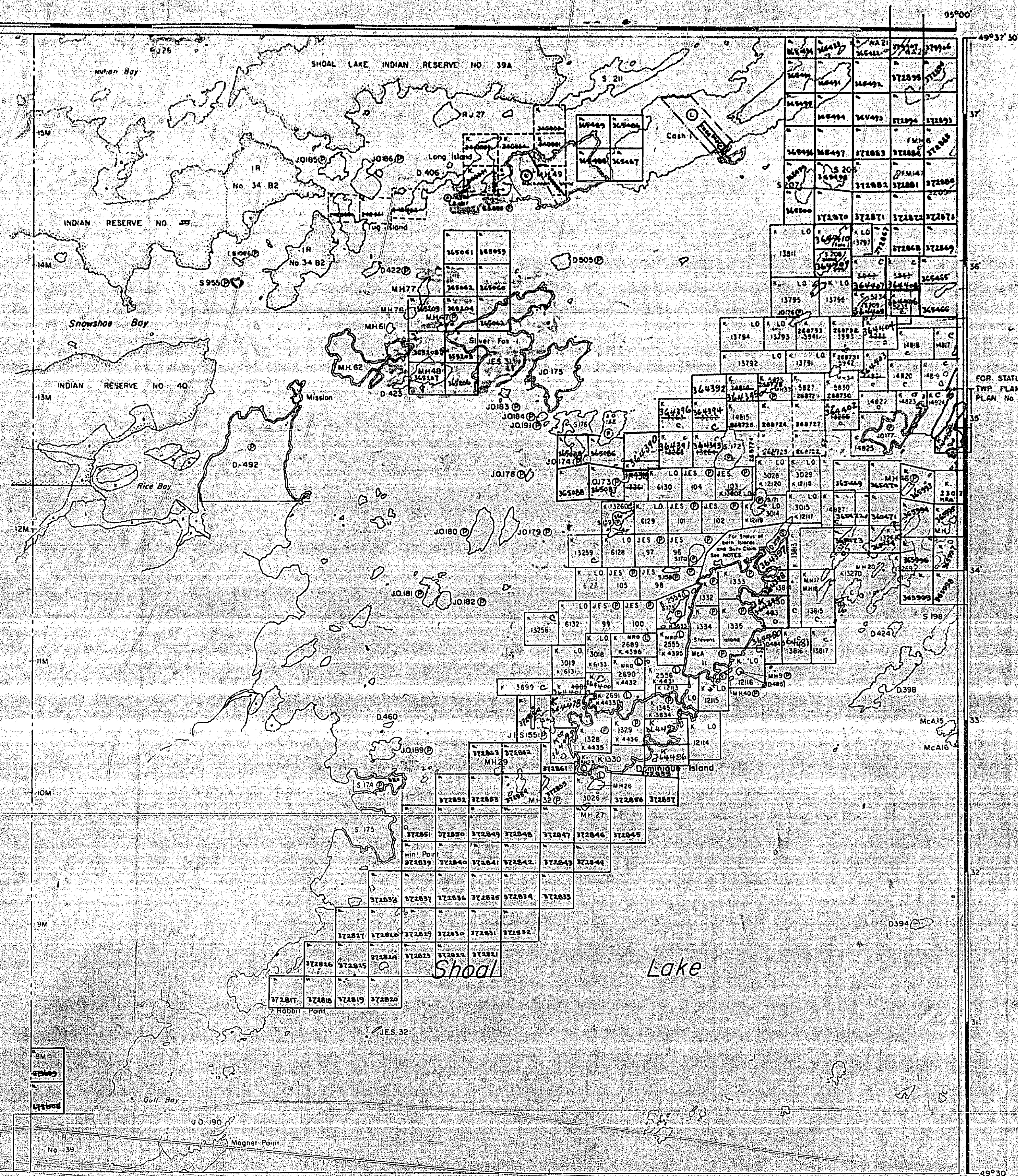


DEPARTMENT OF MINES  
ONTARIO

# MANITOBA



PROVINCE  
OF  
MANITOBA



AREA OF

SNOWSHOE BAY

SHOAL LAKE

DISTRICT OF  
KENORA

KENORA  
MINING DIVISION

SCALE: 1 INCH = 40 CHAINS

LEGEND

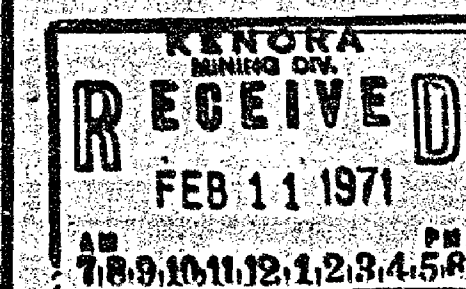
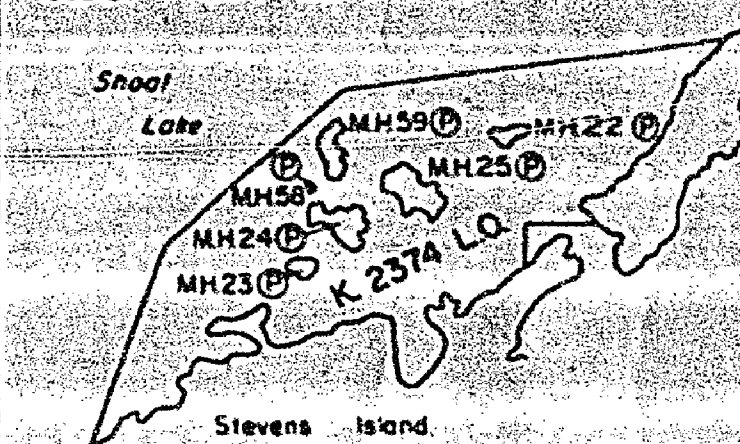
|                       |     |
|-----------------------|-----|
| PATENTED LAND         | CS  |
| CROWN LAND SALE       | CS  |
| LEASES                | CS  |
| LOCATED LAND          | LO  |
| LICENSE OF OCCUPATION | LO  |
| MINING RIGHTS ONLY    | MRO |
| SURFACE RIGHTS ONLY   | SRO |
| ROADS                 |     |
| IMPROVED ROADS        |     |
| KING'S HIGHWAYS       |     |
| RAILWAYS              |     |
| POWER LINES           |     |
| MARSH OR MUSKEG       |     |
| MINES                 |     |
| CANCELLED             |     |

NOTES

400' Reserve around all lakes & rivers to  
Dept. of Lands & Forests.

Flooding rights reserved up to 1064' above  
sea level.

Scale: 1 INCH = 20 CHAINS.



July 30/71  
Jan. 12/72  
July 18/72  
June 15/73  
June 28/73  
Jan. 2/74  
Feb. 13/74  
March 28/74  
April 20/74

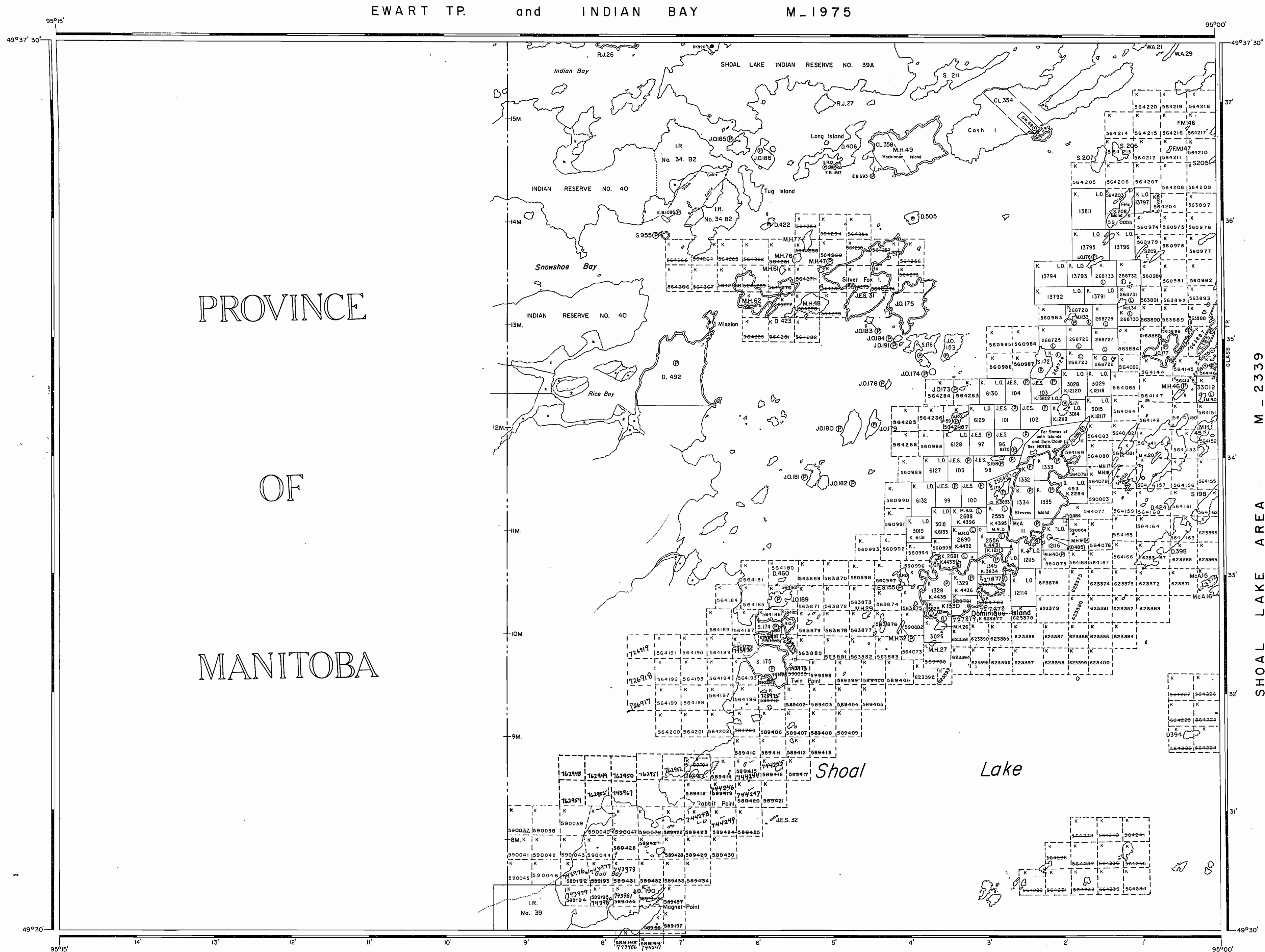
NATIONAL TOPOGRAPHIC SERIES 52 E II

PLAN NO M.2704

ONTARIO  
DEPARTMENT OF MINES  
AND NORTHERN AFFAIRS

M 2704 Snowshoe Bay





AREA OF

# SNOWSHOE BAY SHOAL LAKE

DISTRICT OF  
KENORA

KENORA  
MINING DIVISION

SCALE: 1-INCH = 40 CHAINS

## LEGEND


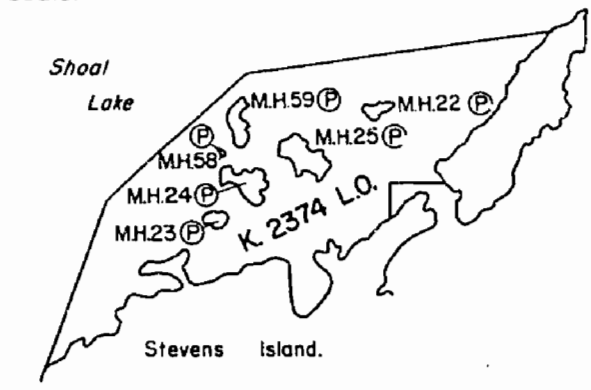
|                       |        |
|-----------------------|--------|
| PATENTED LAND         | ● or ⊕ |
| CROWN LAND SALE       | C.S.   |
| LEASES                | ⊙      |
| LOCATED LAND          | Loc.   |
| LICENSE OF OCCUPATION | L.O.   |
| MINING RIGHTS ONLY    | M.R.O. |
| SURFACE RIGHTS ONLY   | S.R.O. |
| ROADS                 | —      |
| IMPROVED ROADS        | —      |
| KING'S HIGHWAYS       | —      |
| RAILWAYS              | —      |
| POWER LINES           | —      |
| MARSH OR MUSKIEG      | —      |
| MINES                 | —      |
| CANCELLED             | —      |
| PATENTED S.R.O.       | —      |

## NOTES

400' surface rights reservation along the shores of all lakes and rivers.

Flooding rights reserved up to 1064' above sea level.

Scale: 1 INCH = 20' CHAINS.



ONTARIO  
MINISTRY OF NATURAL RESOURCES  
SURVEYS AND MAPPING BRANCH

Date 17th JAN. 1974 Plan No. M-2704  
National Topographic Series 52E-11



LEGEND

- HIGHWAY AND ROUTE No.
- OTHER ROADS
- TRAILS
- SURVEYED LINES:  
TOWNSHIPS, BASE LINES, ETC.
- LOTS, MINING CLAIMS, PARCELS, ETC.
- UNSURVEYED LINES:  
LOT LINES
- PARCEL BOUNDARY
- MINING CLAIMS ETC.
- RAILWAY AND RIGHT OF WAY
- UTILITY LINES
- NON-PERENNIAL STREAM
- FLOODING OR FLOODING RIGHTS
- SUBDIVISION OR COMPOSITE PLAN
- RESERVATIONS
- ORIGINAL SHORELINE
- MARSH OR MUSKEG
- MINES
- TRAVERSE MONUMENT

DISPOSITION OF CROWN LANDS

| TYPE OF DOCUMENT                | SYMBOL |
|---------------------------------|--------|
| PATENT, SURFACE & MINING RIGHTS |        |
| " SURFACE RIGHTS ONLY           |        |
| " MINING RIGHTS ONLY            |        |
| LEASE, SURFACE & MINING RIGHTS  |        |
| " SURFACE RIGHTS ONLY           |        |
| " MINING RIGHTS ONLY            |        |
| LICENCE OF OCCUPATION           |        |
| ORDER-IN-COUNCIL                |        |
| RESERVATION                     |        |
| CANCELLED                       |        |
| SAND & GRAVEL                   |        |

NOTE: MINING RIGHTS IN PARCELS PATENTED PRIOR TO MAY 6, 1913, VESTED IN ORIGINAL PATENTEE BY THE PUBLIC LANDS ACT, R.S.O. 1970, CHAP. 380, SEC. 63, SUBSEC. 1.

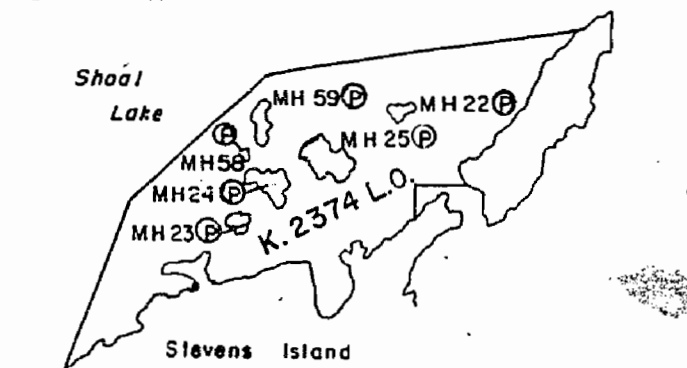
REFERENCES

AREAS WITHDRAWN FROM DISPOSITION

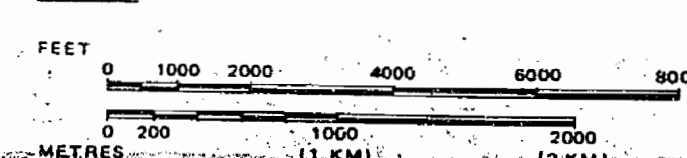
| Description   | Order No. | Date | Disposition | File |
|---|-----------|------|-------------|------|
| J.O.184 mining rights only open for sale in June 1986 |           |      |             |      |

Flooding rights reserved up to 1064' above sea level.

Scale: 1 INCH = 20 CHAINS



SCALE: 1 INCH = 40 CHAINS



AREA  
**SNOWSHOE BAY**  
SHOAL LAKE  
M.N.R. ADMINISTRATIVE DISTRICT

**KENORA**  
MINING DIVISION  
**KENORA**  
LAND TITLES / REGISTRY DIVISION  
**KENORA**

Ministry of Natural Resources  
Land Management Branch  
Ontario

Date: FEBRUARY, 1984  
Number  
M-2704  
**G-2645**

PROVINCE

OF

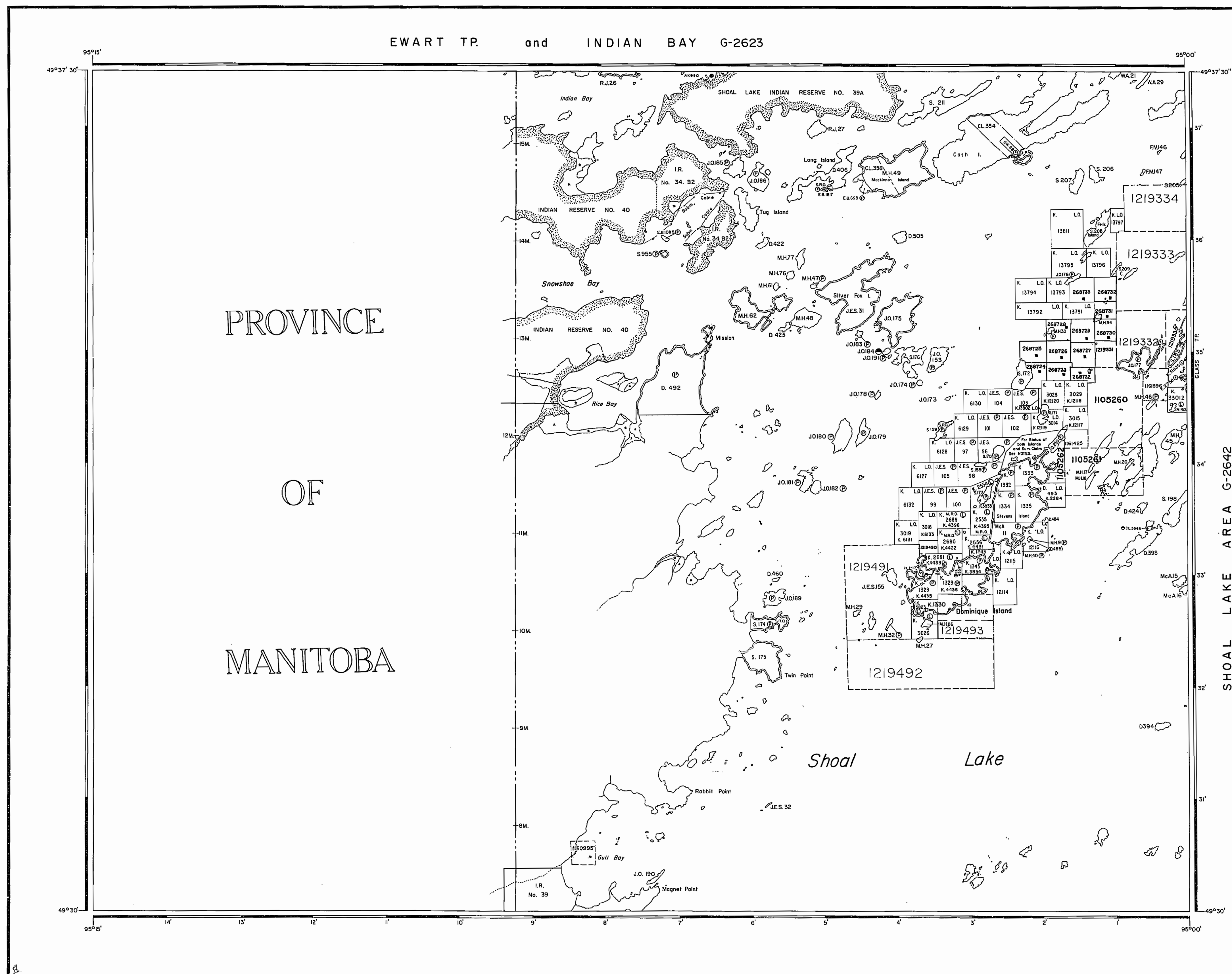
MANITOBA

SHOAL LAKE AREA G-2642

Shoal Lake

Effective as  
RECEIVED  
MINING DIV.  
MAY 30 1984  
1 2 3 4 5 6  
RECEIVED  
JAN 19 1985  
1 2 3 4 5 6  
OBSOLETE





# LEGEND

|                                    |  |
|------------------------------------|--|
| HIGHWAY AND ROUTE No.              |  |
| OTHER ROADS                        |  |
| TRAILS                             |  |
| SURVEYED LINES:                    |  |
| TOWNSHIPS, BASE LINES, ETC.        |  |
| LOTS, MINING CLAIMS, PARCELS, ETC. |  |
| UNSURVEYED LINES:                  |  |
| LOT LINES                          |  |
| PARCEL BOUNDARY                    |  |
| MINING CLAIMS ETC.                 |  |
| RAILWAY AND RIGHT OF WAY           |  |
| UTILITY LINES                      |  |
| NON-PERENNIAL STREAM               |  |
| FLOODING OR FLOODING RIGHS         |  |
| SUBDIVISION OR COMPOSITE PLAN      |  |
| RESERVATIONS                       |  |
| ORIGINAL SHORELINE                 |  |
| MARSH OR MUSKEG                    |  |
| MINES                              |  |
| TRAVERSE MONUMENT                  |  |

# DISPOSITION OF CROWN LANDS

| TYPE OF DOCUMENT                      | SYMBOL        |
|---------------------------------------|---------------|
| PATENT, SURFACE & MINING RIGHTS ..... | (P) . sr . ●  |
| " " SURFACE RIGHTS ONLY .....         | (S) . ●       |
| " " MINING RIGHTS ONLY .....          | (M) . ●       |
| LEASE, SURFACE & MINING RIGHTS .....  | (L) . sc . ■  |
| " " SURFACE RIGHTS ONLY .....         | (SR) . sc . ■ |
| " " MINING RIGHTS ONLY .....          | (M) . sc . ■  |
| LICENCE OF OCCUPATION .....           | (L.O.) . ●    |
| ORDER-IN-COUNCIL .....                | ▼             |
| RESERVATION .....                     | (R) . ○       |
| CANCELLED .....                       | ○             |
| SAND & GRAVEL .....                   | (S) . ○       |

**NOTE:** MINING RIGHTS IN PARCELS PATENTED PRIOR TO MAY 6, 1913, VESTED IN ORIGINAL PATENTEE BY THE PUBLIC LANDS ACT, R.S.O. 1910, CHAP. 380, SEC. 63, SUBSEC. 1.

## REFERENCES

**AREAS WITHDRAWN FROM DISPOSITION**

**M.R.O. — MINING RIGHTS ONLY**

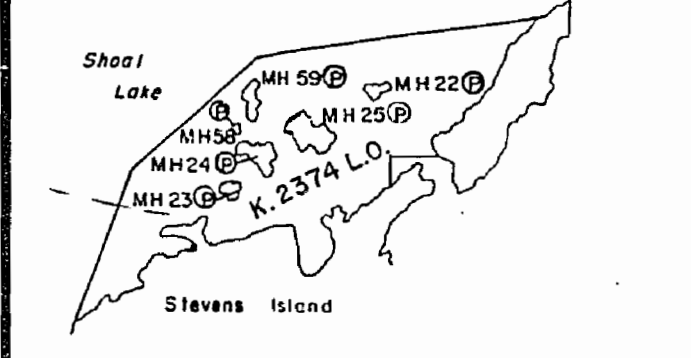
**S.R.O. — SURFACE RIGHTS ONLY**

**M + S. — MINING AND SURFACE RIGHTS**

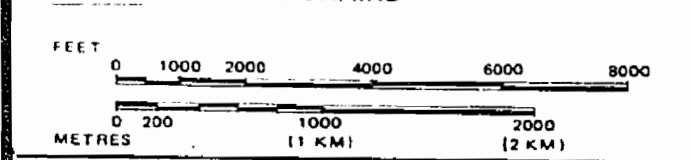
| <b>Description</b> | <b>Order No.</b> | <b>Date</b> | <b>Disposition</b> | <b>File</b> |
|--------------------|------------------|-------------|--------------------|-------------|
|--------------------|------------------|-------------|--------------------|-------------|

Flooding rights reserved up to 1064' above sea level.


Scale : 1-INCH = 20 CHAINS



SCALE: 1 INCH = 40 CHAINS



AREA  
SNOWSHOE BAY  
SHOAL LAKE  
M.N.R. ADMINISTRATIVE DISTRICT - MINING DIV.  
KENORA  
MINING DIVISION  
KENORA  
LAND TITLES / REGISTRY DIVISION  
KENORA

|  |                                     |                              |
|--|-------------------------------------|------------------------------|
| <br>Ontario | Ministry of<br>Natural<br>Resources | Land<br>Management<br>Branch |
|  | Date FEBRUARY, 1984.                | Number<br><b>G-2645</b>      |

THE INFORMATION THAT APPEARS ON THIS MAP HAS BEEN COMPILED FROM VARIOUS SOURCES, AND ACCURACY IS NOT GUARANTEED. THOSE WISHING TO STAKE MINING CLAIMS SHOULD CONSULT WITH THE MINING RECORDER, MINISTRY OF NORTHERN DEVELOPMENT AND MINES, FOR ADDITIONAL INFORMATION ON THE STATUS OF THE LANDS SHOWN HEREON.



PROVINCE

MANITOBA

NOTE

Jo. 177 - 10k road allowance along Shovelino  
M.H. 34 - Forfeited for non-payment of taxes  
M.H. 53 - 10k Road Allowance along Shovelino  
S. 172 -  
S. 171 -

For survey plan of plan to be shown to  
K. 1246 & made & made new S. 172 Kavor  
for S. 172 plan for plan of K. 1246

AREA OF

SNOWSHOE BAY  
SHOAL LAKE

DISTRICT OF  
KENORA

KENORA  
MINING DIVISION

SCALE: 1-INCH = 40 CHAINS

LEGEND

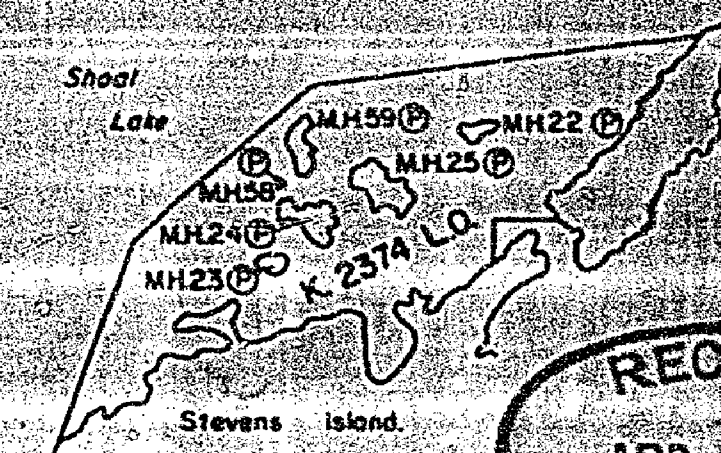
|                       |   |
|-----------------------|---|
| PATENTED LAND         | ⊙ |
| CROWN LAND SALE       | ⊙ |
| LEASES                | ⊙ |
| LOCATED LAND          | ⊙ |
| LICENSE OF OCCUPATION | ⊙ |
| MINING RIGHTS ONLY    | ⊙ |
| SURFACE RIGHTS ONLY   | ⊙ |
| ROADS                 | ⊙ |
| IMPROVED ROADS        | ⊙ |
| KING'S HIGHWAYS       | ⊙ |
| RAILWAYS              | ⊙ |
| POWER LINES           | ⊙ |
| MARSH OR MUSKEG       | ⊙ |
| MINES                 | ⊙ |
| CANCELLED             | ⊙ |

NOTES

400' Reserve around all lakes & rivers to  
Dept. of Lands & Forests.

Flooding rights reserved up to 1064' above  
sea level.

Scale: 1 INCH = 20 CHAINS



RECEIVED  
APR 3 1964  
KENORA MINING DIV.

APRIL 28 1964

MAY 4/64

JUN 17/64

JUN 22/64

JAN 27/65

FEB 15/65

MAR 18/65

APRIL 2/65

APRIL 13/65

PLAN NO. M.2704

DEPARTMENT OF MINES  
- ONTARIO -

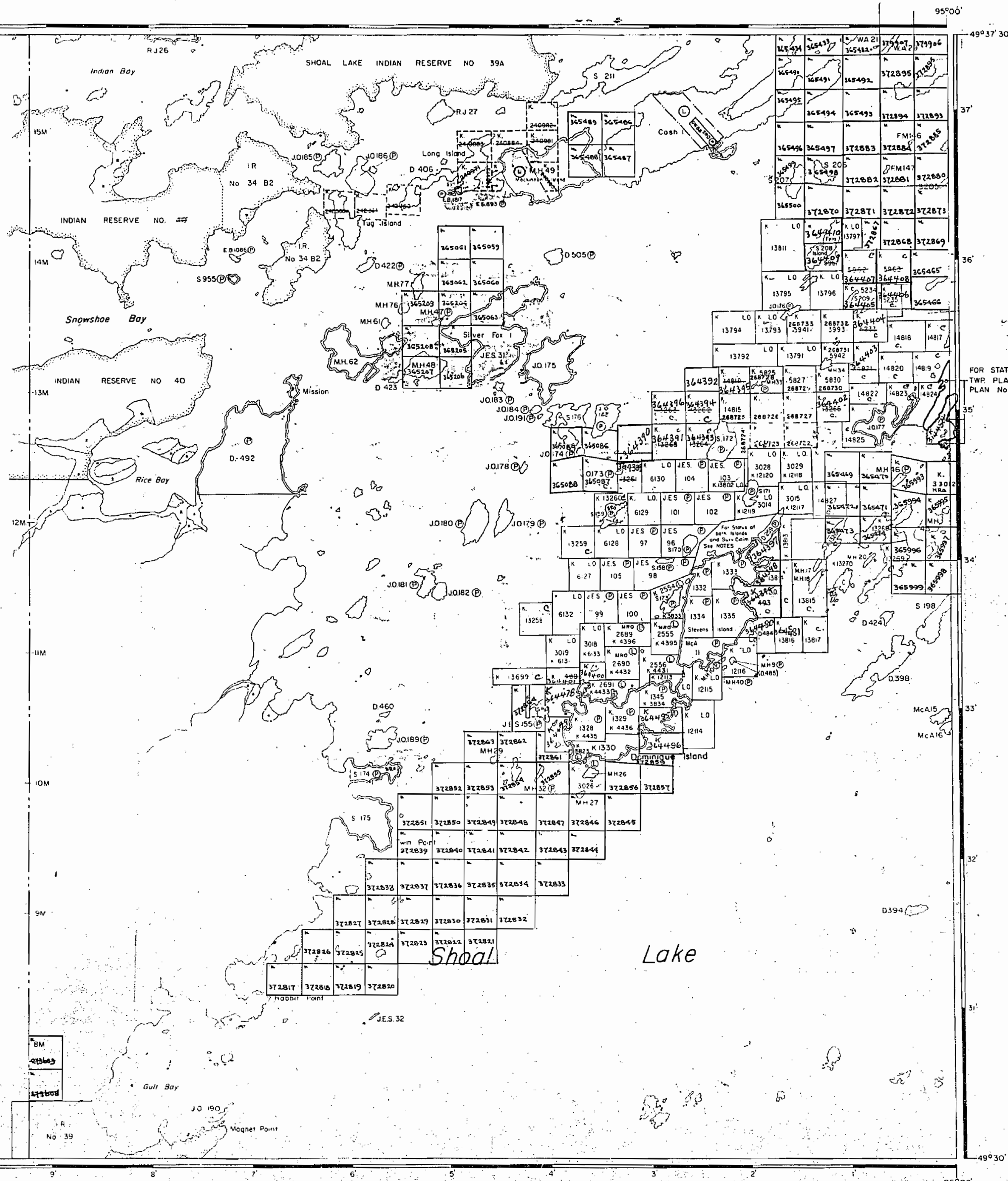


2704

PROVINCE

OF

MANITOBA



AREA OF

SNOWSHOE BAY  
SHOAL LAKEDISTRICT OF  
KENORAKENORA  
MINING DIVISION

SCALE: 1-INCH = 40 CHAINS

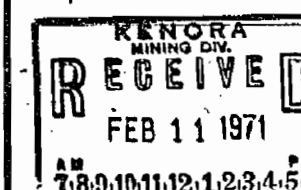
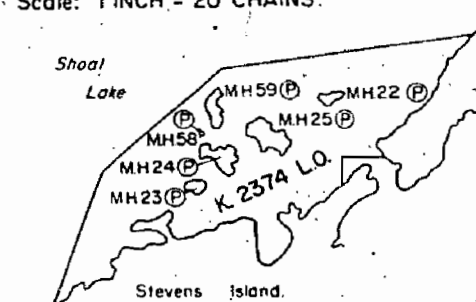
## LEGEND

|                       |        |
|-----------------------|--------|
| PATENTED LAND         | ⊙      |
| CROWN LAND SALE       | C.S.   |
| LEASES                | ⊙      |
| LOCATED LAND          | Loc    |
| LICENSE OF OCCUPATION | L.O.   |
| MINING RIGHTS ONLY    | M.R.O. |
| SURFACE RIGHTS ONLY   | S.R.O. |
| ROADS                 | —      |
| IMPROVED ROADS        | —      |
| KING'S HIGHWAYS       | —      |
| RAILWAYS              | —      |
| POWER LINES           | —      |
| MARSH OR MUSKEG       | —      |
| MINES                 | —      |
| CANCELLED             | C      |

## NOTES

400' Reserve around all lakes & rivers to  
Dept. of Lands & Forests.Flooded rights reserved up to 1064' above  
sea level.

Scale: 1 INCH = 20 CHAINS.



July 30/71  
Apr. 17/72  
May 18/72  
June 15/73  
June 28/73  
Jan 9/74  
Feb. 13/74  
March 28/74  
April 20/74

NATIONAL TOPOGRAPHIC SERIES 52 E II

PLAN NO. M.2704

ONTARIO  
DEPARTMENT OF MINES  
AND NORTHERN AFFAIRS

M2704 Snowshoe Bay



DISTRICT OF  
KENORA

KENORA  
MINING DIVISION

SCALE: 1-INCH = 40 CHAINS

### LEGEND

PATENTED LAND  
CROWN LAND SALE  
LEASES  
LOCATED LAND  
LICENSE OF OCCUPATION  
MINING RIGHTS ONLY  
SURFACE RIGHTS ONLY  
ROADS  
IMPROVED ROADS  
KING'S HIGHWAYS  
RAILWAYS  
POWER LINES  
MARSH OR MUSKEG  
MINES  
CANCELLED

## NOTES

400' Reserve around all lakes & rivers to  
Dept. of Lands & Forests.

Flooding rights reserved up to 1064 above sea level.

Scale: 1 INCH = 20 CHAINS

JAN. 19/61  
 MAR. 2 1/61  
 MAY 23/61  
 JULY 9/61  
 AUG 17/61  
 SEPT. 15/61  
 FEB. 15/61  
 MARCH 2/62  
 MAR. 9/62  
 MAY 3/62  
 MAY 1/63  
 MARCH 31/64  
 APRIL 1, 1964

RECEIVED

OCT 17 1960

KEHORA LIVING DIV

PLAN NO. M.2704

DEPARTMENT OF MINES

— ONTARIO —

# PROVINCE

OF

# MANITOBA

Shoan

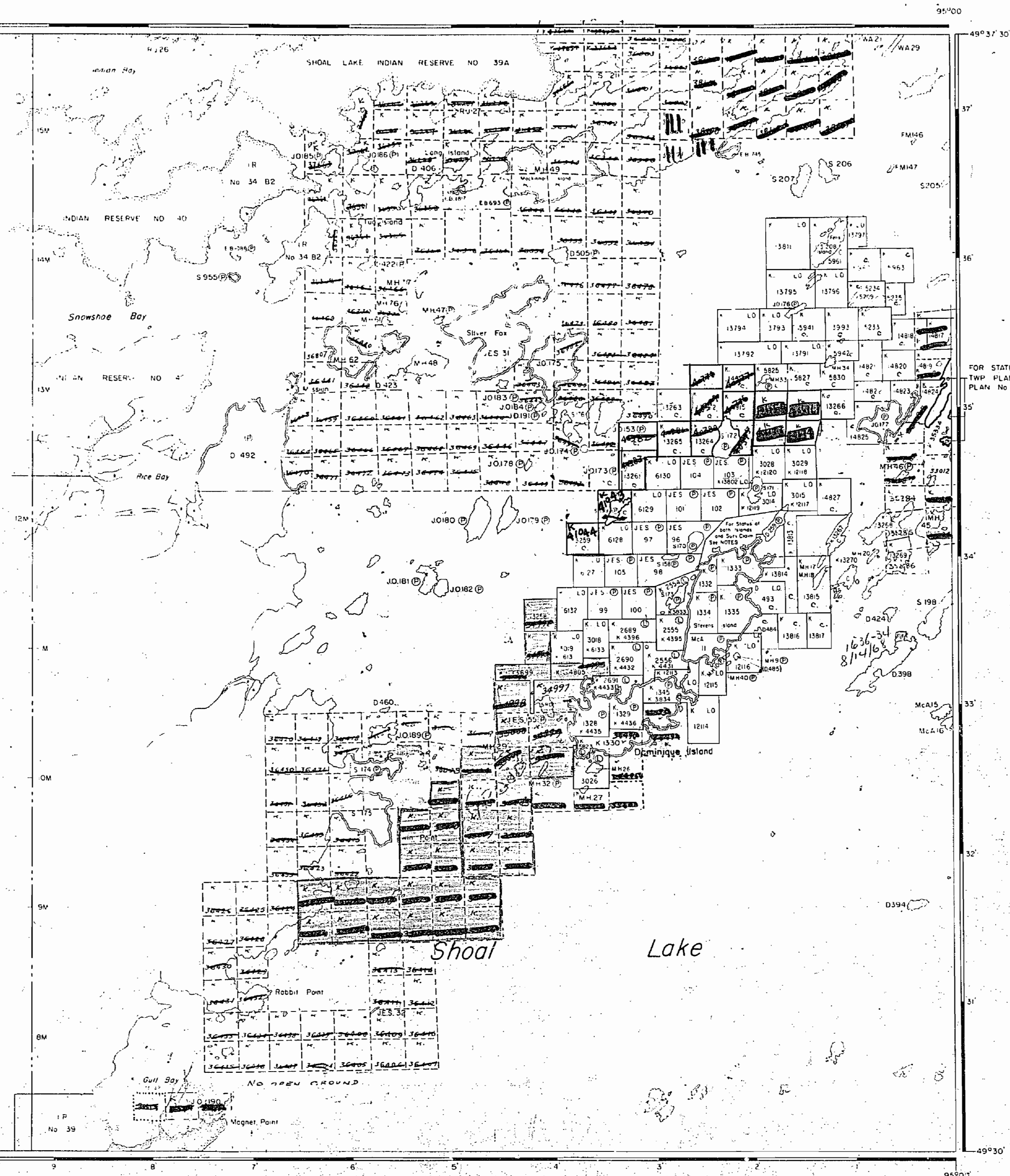
Lake



PROVINCE

OF

MANITOBA



AREA OF

SNOWSHOE BAY  
SHOAL LAKEDISTRICT OF  
KENORAKENORA  
MINING DIVISION

SCALE: 1-INCH = 40 CHAINS

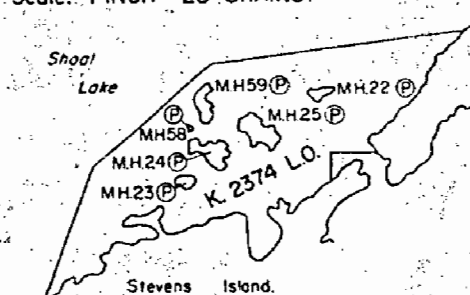
## LEGEND

|                       |     |
|-----------------------|-----|
| PATENTED LAND         | (P) |
| CROWN LAND SALE       | CS  |
| LEASES                | L   |
| LOCATED LAND          | Loc |
| LICENSE OF OCCUPATION | LO  |
| MINING RIGHTS ONLY    | MRO |
| SURFACE RIGHTS ONLY   | SRO |
| ROADS                 | —   |
| IMPROVED ROADS        | —   |
| KING'S HIGHWAYS       | —   |
| RAILWAYS              | —   |
| POWER LINES           | —   |
| MARSH OR MUSKEG       | —   |
| MINES                 | X   |
| CANCELLED             | C   |

## NOTES

400' Reserve around all lakes & rivers to  
Dept. of Lands & Forests.Flooding rights reserved up to 1064' above  
sea level.

Scale: 1 INCH = 20 CHAINS.



## KENORA

FILED:

REC'D. DEC 5 1966

RECEIPT No.  
MINING DIVISION

Dec. 8/66

Feb. 8/67

Mar. 28/67

April 25/67

June 22/67

July 10/67

July 11/67

Apr. 18/68

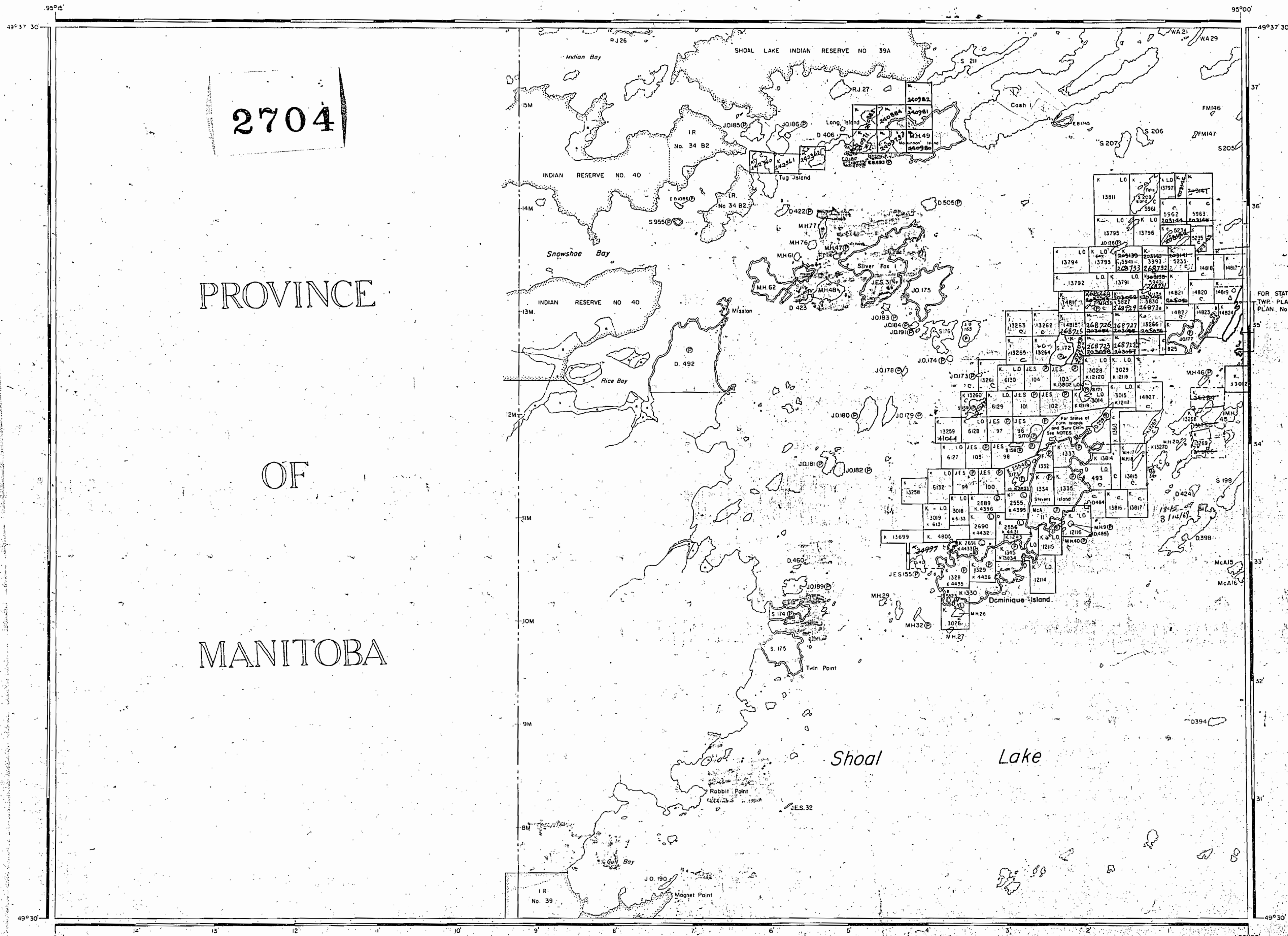
May 3/68

#5

PLAN NO. M.2704

DEPARTMENT OF MINES  
— ONTARIO —





2704

PROVINCE

OF

MANITOBA

AREA OF

SNOWSHOE BAY  
SHOAL LAKE

DISTRICT OF  
KENORA

KENORA  
MINING DIVISION

SCALE: 1-INCH = 40 CHAINS

LEGEND

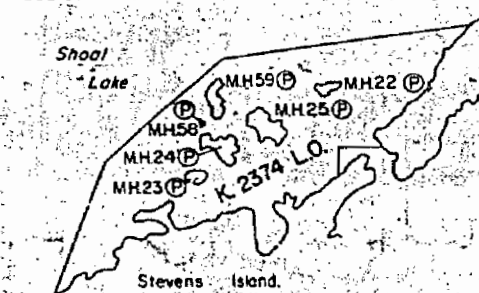
- |                       |                         |
|-----------------------|-------------------------|
| PATENTED LAND         | (P)                     |
| CROWN LAND SALE       | (C.S.)                  |
| LEASES                | (L)                     |
| LOCATED LAND          | (Loc)                   |
| LICENSE OF OCCUPATION | (L.O.)                  |
| MINING RIGHTS ONLY    | (M.R.O.)                |
| SURFACE RIGHTS ONLY   | (S.R.O.)                |
| ROADS                 | (Road symbol)           |
| IMPROVED ROADS        | (Improved Road symbol)  |
| KING'S HIGHWAYS       | (King's Highway symbol) |
| RAILWAYS              | (Railway symbol)        |
| POWER LINES           | (Power Line symbol)     |
| MARSH OR MUSKEG       | (Marsh/Muskeg symbol)   |
| MINES                 | (Mine symbol)           |
| CANCELLED             | (C)                     |

NOTES

400' Reserve around all lakes & rivers to  
Dept. of Lands & Forests.

Flooding rights reserved up to 1064' above  
sea level.

Scale: 1 INCH = 20 CHAINS.



KENORA  
MINING DIV.  
**RECEIVED**  
JUN 10 1968  
7:18 PM  
78010112 123456

Dep't of  
Mines  
JUN 10/68  
JUN 10/70  
JAN 8/71

*Handwritten signature/initials*

PLAN NO. **M.2704**

DEPARTMENT OF MINES

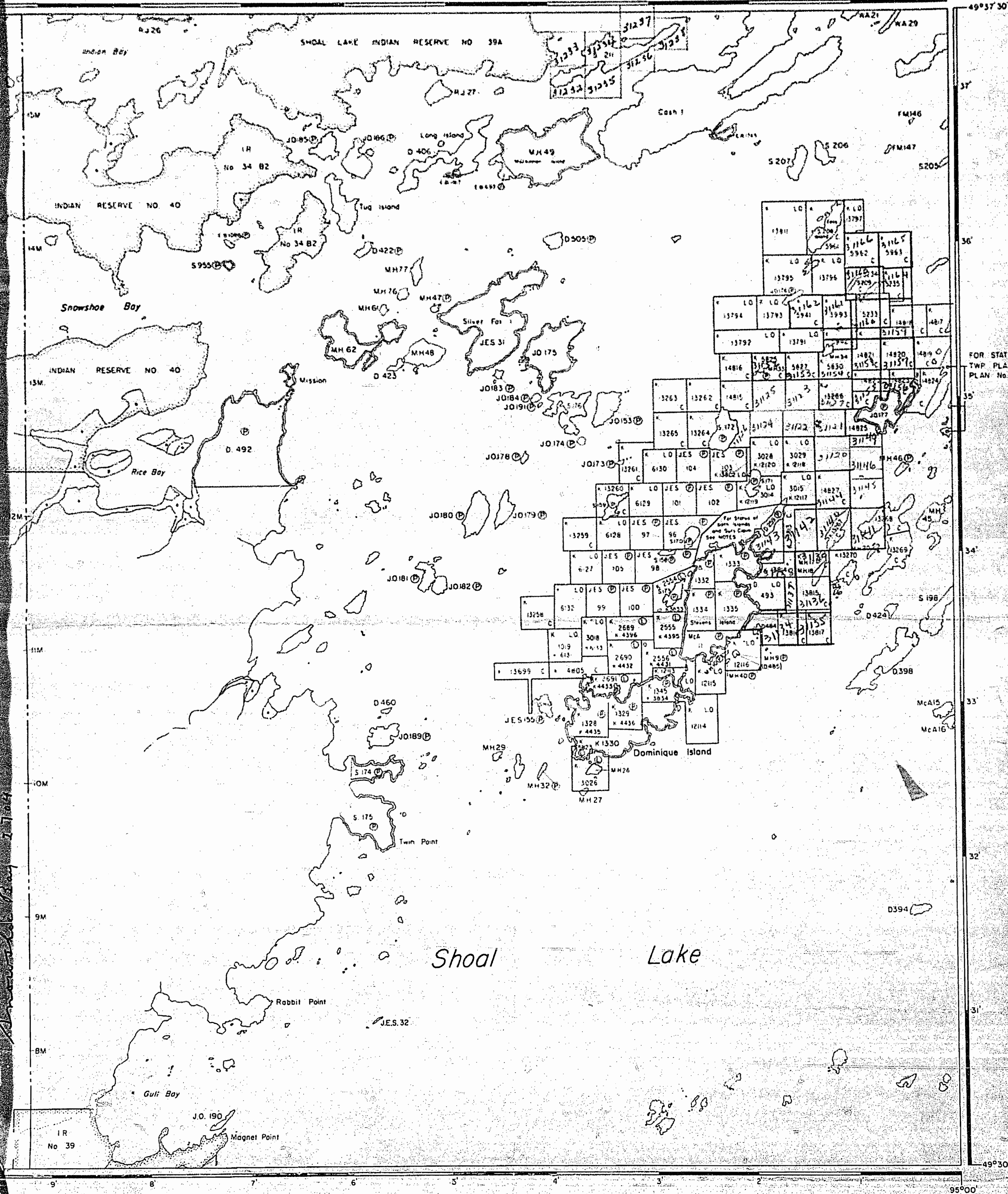
— ONTARIO —

SNOWSHOE BAY 2704



5-130

2704  
Snowshoe Bay



AREA OF  
**SNOWSHOE BAY**  
SHOAL LAKE

DISTRICT OF  
KENORA

KENORA  
MINING DIVISION

SCALE: 1-INCH = 40 CHAINS

**LEGEND**

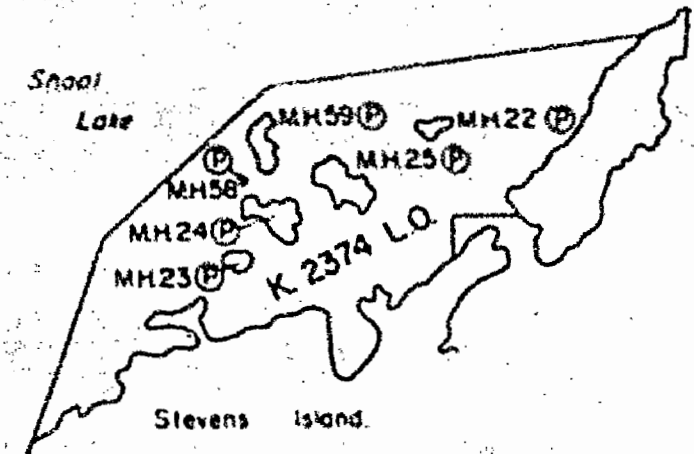
|                       |      |
|-----------------------|------|
| PATENTED LAND         | Ⓟ    |
| CROWN LAND SALE       | CS   |
| LEASES                | Ⓢ    |
| LOCATED LAND          | Loc  |
| LICENSE OF OCCUPATION | LO   |
| MINING RIGHTS ONLY    | M.R. |
| SURFACE RIGHTS ONLY   | S.R. |
| ROADS                 | —    |
| IMPROVED ROADS        | —    |
| KING'S HIGHWAYS       | —    |
| RAILWAYS              | —    |
| POWER LINES           | —    |
| MARSH OR MUSKEG       | —    |
| MINES                 | ✕    |
| CANCELLED             | C.   |

**NOTES**

400' Reserve around all lakes & rivers to  
Dept. of Lands & Forests.

Flooding rights reserved up to 1064' above  
sea level.

Scale: 1 INCH = 20 CHAINS.



PLAN NO. **M.2704**

DEPARTMENT OF MINES



— ONTARIO —

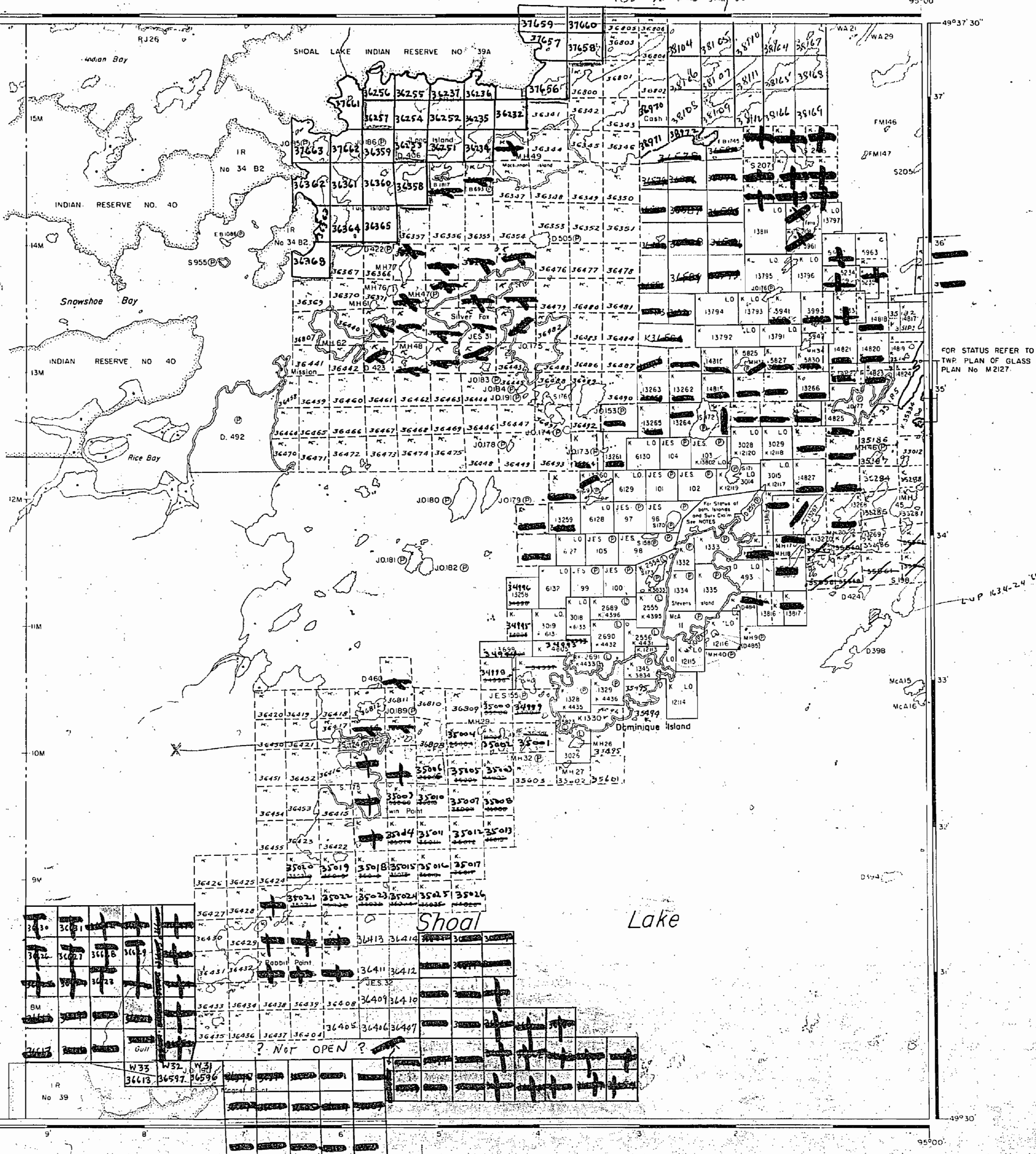


2704

# PROVINCE

OF

# MANITOBA



AREA : OF

SNOWSHOE BAY








SHOAL LAKE

DISTRICT OF  
KENORA

KENORA  
MINING DIVISION

SCALE: 1-INCH = 40 CHAINS

### LEGEND

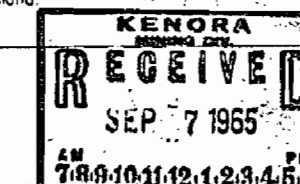
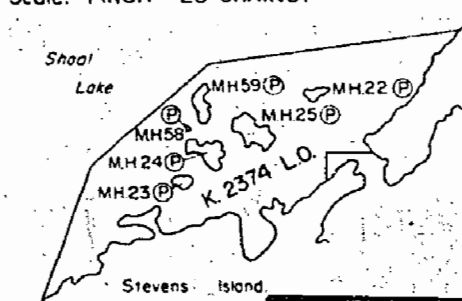
|                       |   |
|-----------------------|---|
| PATENTED LAND         | (P)   |
| CROWN LAND SALE       | C.S   |
| LEASES                | L   |
| LOCATED LAND          | Loc   |
| LICENSE OF OCCUPATION | L.O.  |
| MINING RIGHTS ONLY    | M.R.O   |
| SURFACE RIGHTS ONLY   | S.R.O   |
| ROADS                 |  |
| IMPROVED ROADS        |  |
| KING'S HIGHWAYS       |  |
| RAILWAYS              |  |
| POWER LINES           |  |
| MARSH OR MUSKEG       |  |
| MINES                 |  |
| CANCELLED             | C.  |

## NOTES

400' Reserve around all lakes & rivers to  
Dept. of Lands & Forests

Flooding rights reserved up to 1064' above sea level.

Scale: 1 INCH = 20 CHAINS.



Sept. 15/65  
Nov. 8/65  
Nov. 19/65  
Nov. 25/65  
FEB. 3/66  
MAR. 2/66  
APR. 22/66  
MAY 5/66  
May 10/66  
MAY 12/66  
June 7/66  
JULY 27  
Sept. 23/66  
Nov. 21/66

PLAN NO. M.2704

DEPARTMENT OF MINES  
— ONTARIO —



PROVINCE

OF

MANITOBA

AREA OF

SNOWSHOE BAY  
SHOAL LAKEDISTRICT OF  
KENORAKENORA  
MINING DIVISION

SCALE: 1 INCH = 40 CHAINS

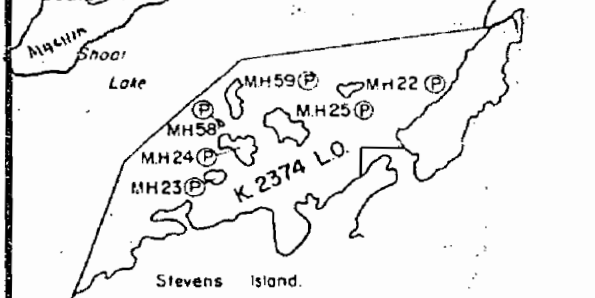
LEGEND

- PATENTED LAND  
CROWN LAND SALE  
LEASES  
LOCATED LAND  
LICENSE OF OCCUPATION  
MINING RIGHTS ONLY  
SURFACE RIGHTS ONLY  
ROADS  
IMPROVED ROADS  
KING'S HIGHWAYS  
RAILWAYS  
POWER LINES  
MARSH OR MUSKEG  
MINES  
CANCELLED
- (P) CS  
 (L) LO  
 (C) MRO  
 (X) SRO  
 (C)

NOTES

400' Reserve around all lakes & rivers to  
Dept. of Lands & ForestsFloodings rights reserved up to 1064' above  
sea level.

Scale: 1 INCH = 20 CHAINS.



Jan. 19/61  
 Mar. 2/61  
 May 23/61  
 June 9/61  
 July 17/61  
 Sep. 15/61  
 Feb. 18/62  
 March 2/62  
 May 9/62  
 May 3/62  
 May 1/63  
 MARCH 31/64  
 APRIL 1, 1964

RECEIVED

OCT 17 1960

KENORA MINING DIV.

PLAN NO. M.2704

DEPARTMENT OF MINES

- ONTARIO -

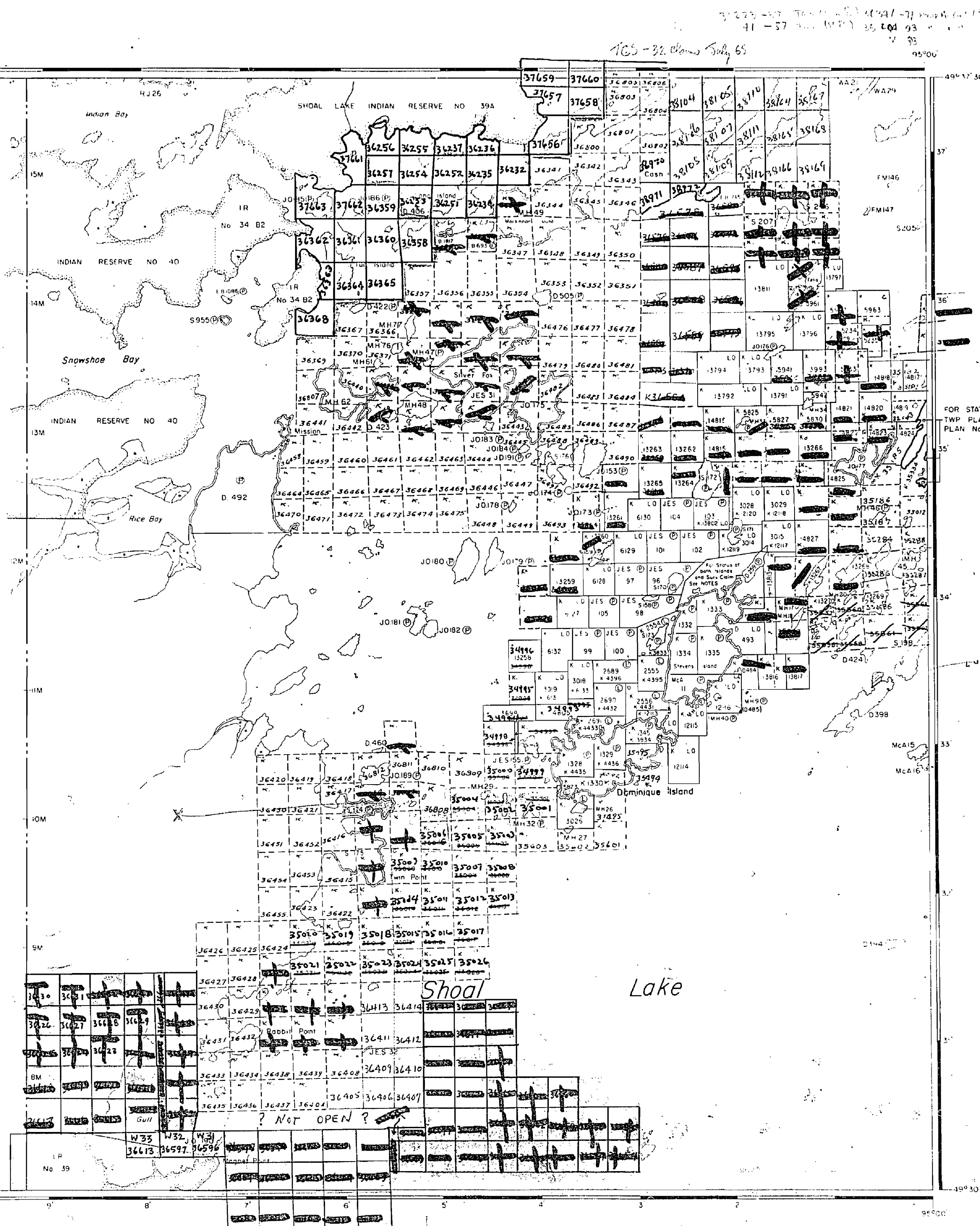


2704

PROVINCE

OF

MANITOBA



AREA OF

SNOWSHOE BAY

SHOAL LAKE

DISTRICT OF KENORA

KENORA MINING DIVISION

SCALE: 1-INCH = 40 CHAINS

LEGEND

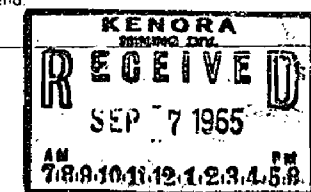
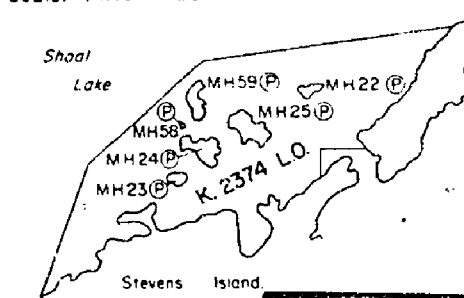
- PATENTED LAND (P)
- CROWN LAND SALE (CS)
- LEASES (L)
- LOCATED LAND (LOC)
- LICENSE OF OCCUPATION (LO)
- MINING RIGHTS ONLY (MRO)
- SURFACE RIGHTS ONLY (SRO)
- ROADS
- IMPROVED ROADS
- KING'S HIGHWAYS
- RAILWAYS
- POWER LINES
- MARSH OR MUSKEG
- MINES
- CANCELLED (C)

NOTES

400' Reserve around all lakes & rivers to Dept. of Lands & Forests.

Flooding rights reserved up to 1064' above sea level.

Scale: 1 INCH = 20 CHAINS.



Sept. 15/65  
Nov. 8/65  
Nov. 19/65  
Nov. 25/65  
FEB. 3/66  
MAR. 2/66  
APR. 22/66  
MAY 5/66  
MAY 10/66  
MAY 12/66  
JUNE 7/66  
JUNE 27  
SEPT. 23/66  
FEB. 21/66

PLAN NO. M.2704

DEPARTMENT OF MINES

ONTARIO



PROVINCE

OF

MANITOBA

AREA OF

SNOWSHOE BAY  
SHOAL LAKEDISTRICT OF  
KENORAKENORA  
MINING DIVISION

SCALE: 1-INCH = 40 CHAINS

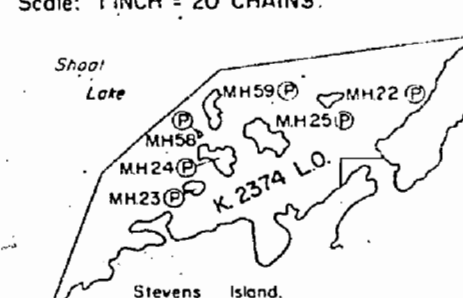
## LEGEND

|                       |        |
|-----------------------|--------|
| PATENTED LAND         | (P)    |
| CROWN LAND SALE       | C.S.   |
| LEASES                | (L)    |
| LOCATED LAND          | LO     |
| LICENSE OF OCCUPATION | MRO    |
| MINING RIGHTS ONLY    | S.R.C. |
| SURFACE RIGHTS ONLY   |        |
| ROADS                 |        |
| IMPROVED ROADS        |        |
| KING'S HIGHWAYS       |        |
| RAILWAYS              |        |
| POWER LINES           |        |
| MARSH OR MUSKEG       |        |
| MINES                 |        |
| CANCELLED             | C      |

## NOTES

400' Reserve around all lakes & rivers to  
Dept. of Lands & Forests.Flooding rights reserved up to 1064' above  
sea level.

Scale: 1 INCH = 20 CHAINS.



FILED: KENORA

REC'D. DEC 5 1966

RECEIPT No.  
MINING DIVISION

Dec. 8/66  
Feb. 8/67  
Mar. 28/67  
April 25/67  
June 22/67  
July 10/67  
July 18/67  
Apr. 18/68  
May 3/68

#5

PLAN NO. M.2704

DEPARTMENT OF MINES

— ONTARIO —

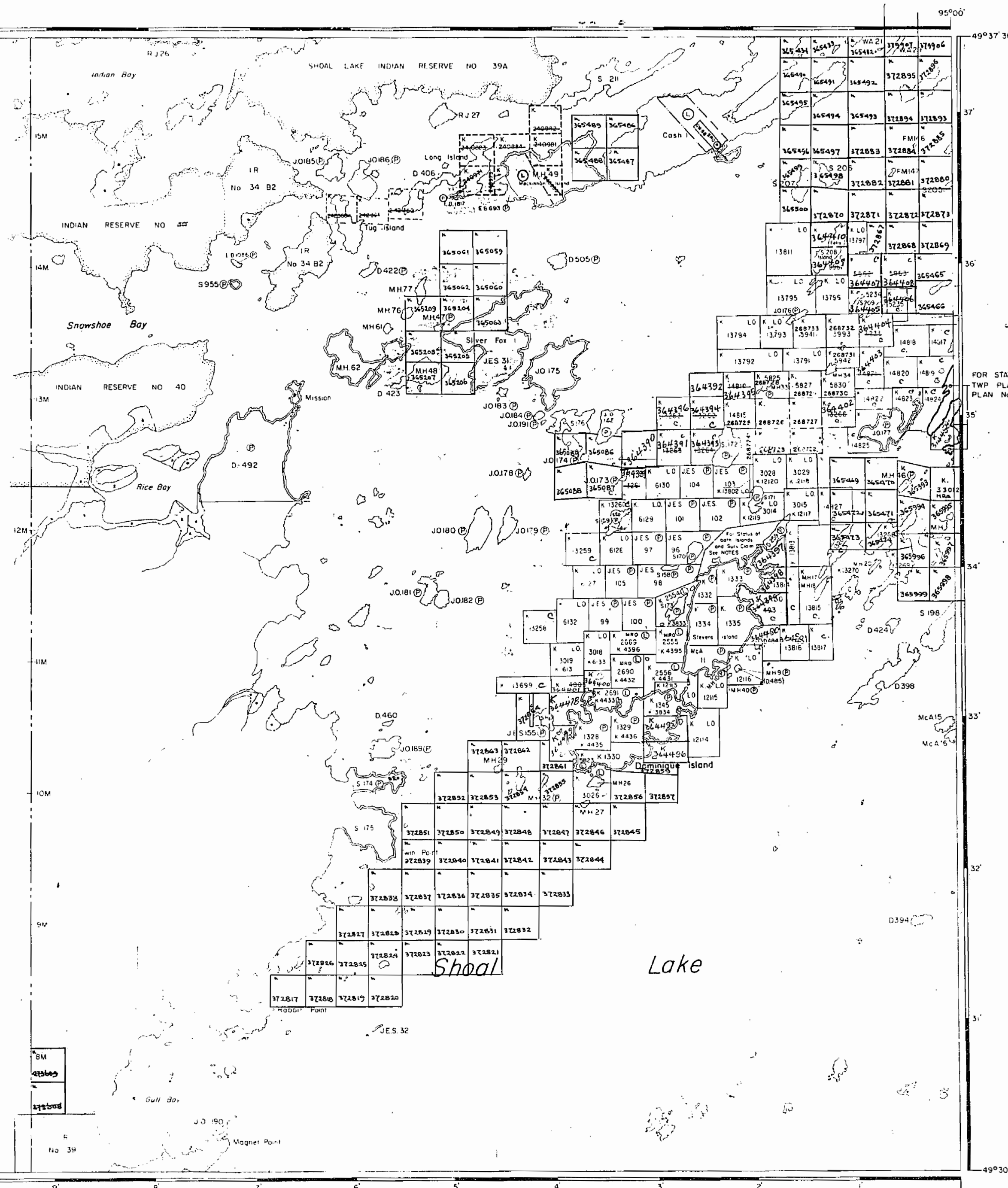


2704

PROVINCE

OF

MANITOBA



AREA OF

SNOWSHOE BAY  
SHOAL LAKE

DISTRICT OF  
KENORA

KENORA  
MINING DIVISION

SCALE: 1-INCH = 40 CHAINS

LEGEND

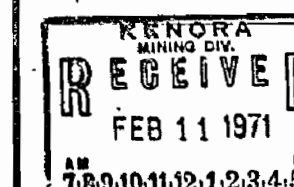
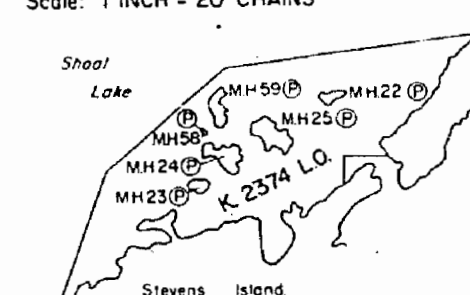
|                       |        |
|-----------------------|--------|
| PATENTED LAND         | (P)    |
| CROWN LAND SALE       | C.S.   |
| LEASES                | (L)    |
| LOCATED LAND          | Loc    |
| LICENSE OF OCCUPATION | L.O.   |
| MINING RIGHTS ONLY    | M.R.O. |
| SURFACE RIGHTS ONLY   | S.R.O. |
| ROADS                 |        |
| IMPROVED ROADS        |        |
| KING'S HIGHWAYS       |        |
| RAILWAYS              |        |
| POWER LINES           |        |
| MARSH OR MUSKIEG      |        |
| MINES                 |        |
| CANCELLED             |        |

NOTES

400' Reserve around all lakes & rivers to  
Dept. of Lands & Forests.

Flooding rights reserved up to 1064' above  
sea level.

Scale: 1 INCH = 20 CHAINS



July 30/71  
Aug. 1/71  
May 18/72  
June 15/73  
Since 18/73  
Jan 2/74  
Feb. 13/74  
March 28/74  
Apr. 20/74

NATIONAL TOPOGRAPHIC SERIES 52 E 11

PLAN NO. M.2704

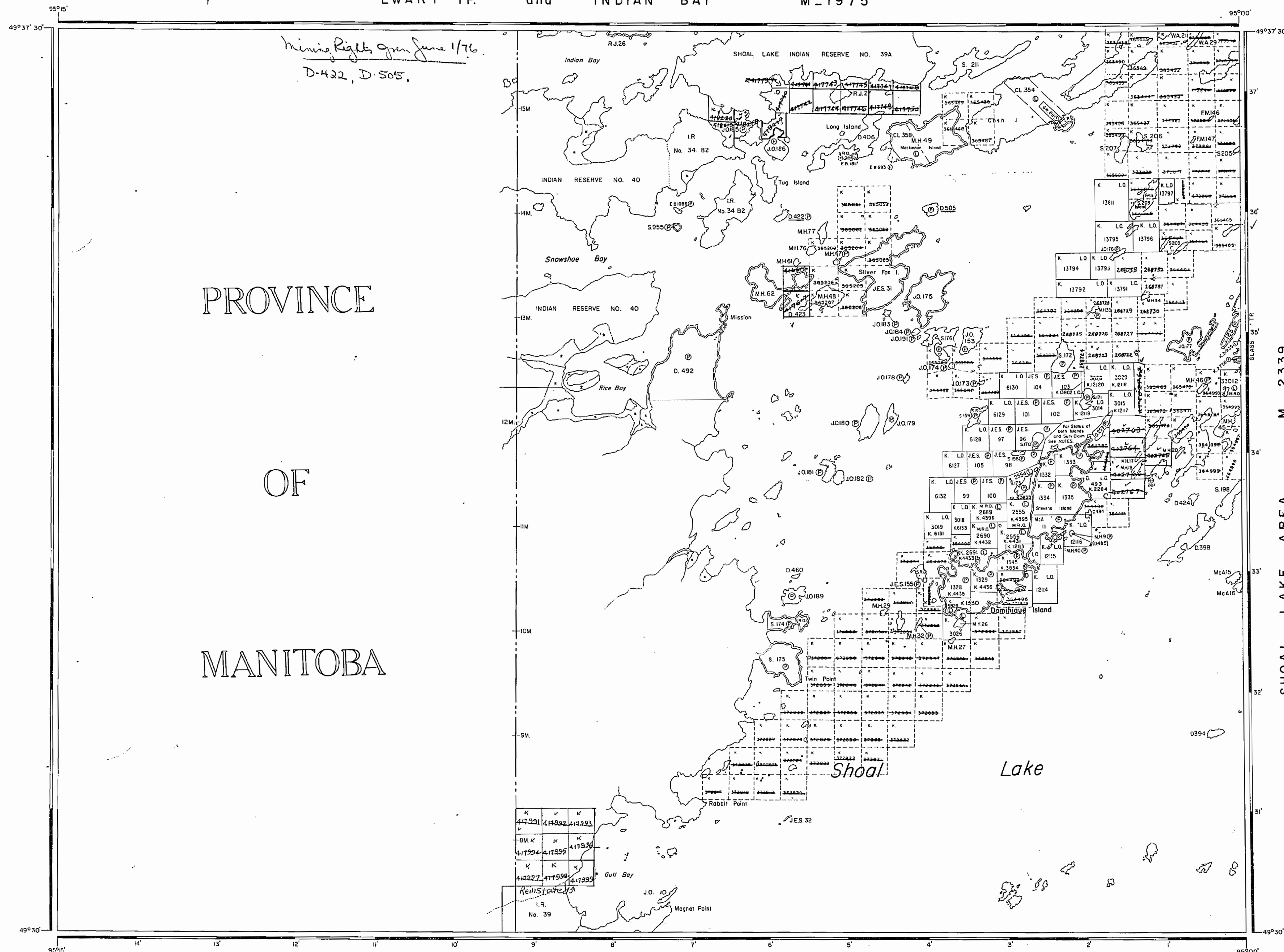
ONTARIO  
DEPARTMENT OF MINES  
AND NORTHERN AFFAIRS

M2704 Snowshoe Bay



2704

EWART TP. and INDIAN BAY M-1975





2704

TRIM LINE

M.S. 504

SNOWSHOE BAY SHOAL LAKE

AREA OF

## SNOWSHOE BAY

SHOAL LAKE

DISTRICT OF  
KENORAKENORA  
MINING DIVISION

SCALE: 1-INCH = 40 CHAINS

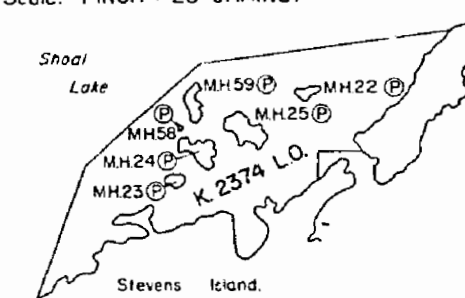
## LEGEND

|                       |        |
|-----------------------|--------|
| PATENTED LAND         | (P)    |
| CROWN LAND SALE       | C.S.   |
| LEASES                | (L)    |
| LOCATED LAND          | Loc    |
| LICENSE OF OCCUPATION | L.O.   |
| MINING RIGHTS ONLY    | M.R.O. |
| SURFACE RIGHTS ONLY   | S.R.O. |
| ROADS                 |        |
| IMPROVED ROADS        |        |
| KING'S HIGHWAYS       |        |
| RAILWAYS              |        |
| POWER LINES           |        |
| MARSH OR MUSKEG       |        |
| MINES                 | X      |
| CANCELLED             | C      |

## NOTES

400' Reserve around all lakes & rivers to  
Dept. of Lands & Forests.Flooding rights reserved up to 1064' above  
sea level.

Scale: 1 INCH = 20 CHAINS.



PLAN NO. M.2704

DEPARTMENT OF MINES

— ONTARIO —

4



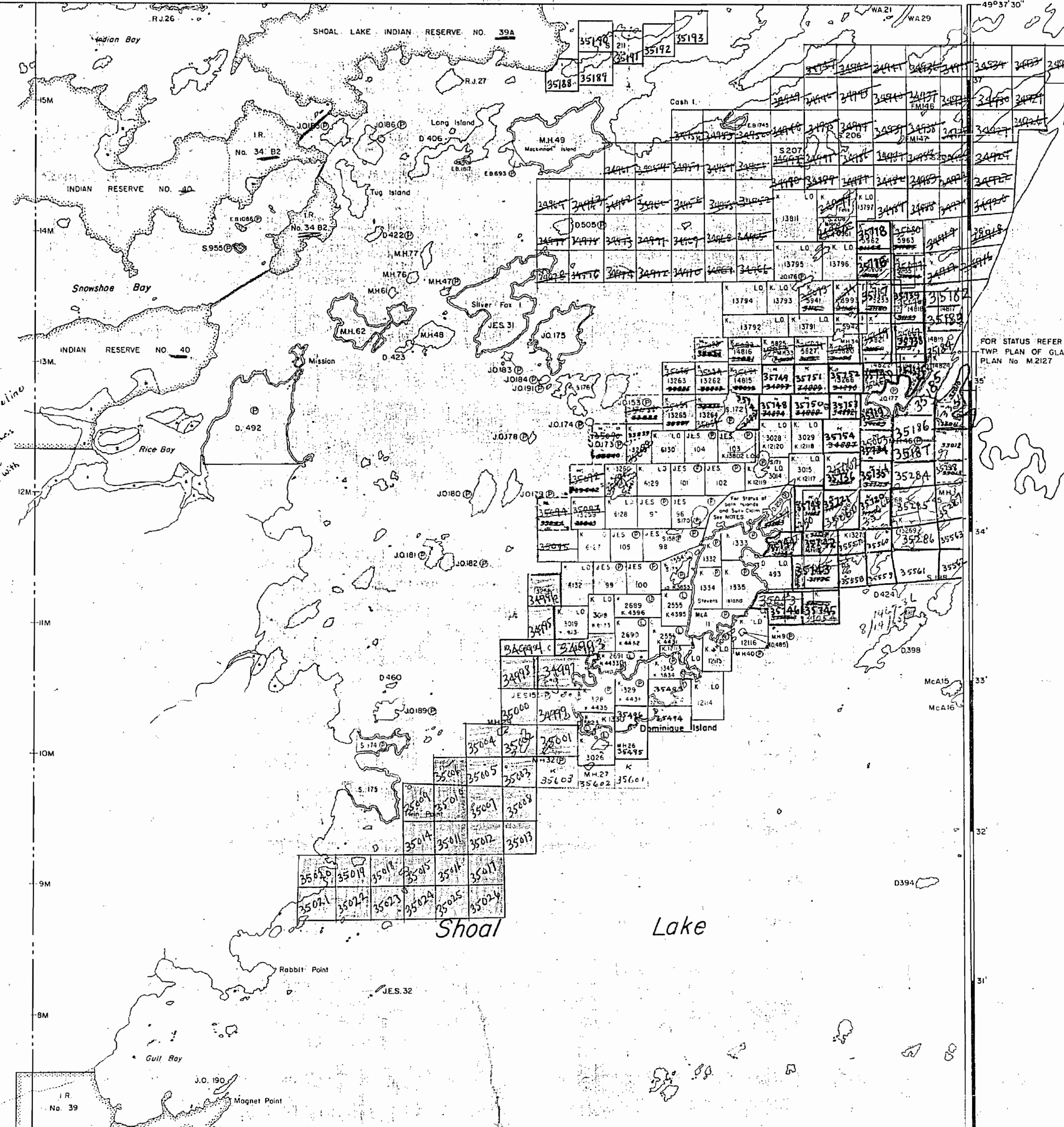
2704

PROVINCE

MANITOBA

*For survey plan of claims E. side of main S. 1300 & north & west see S.E. 30 K4000  
See S.F. 1300 for plan of area East of K1330*

**NOTE**  
J.O. 177 - 1 ch. road allowance along Shoreline  
M.H. 34 - Forfeited for non-payment of taxes  
M.H. 33 - 1 ch. Road Allowance along Shoreline  
S 172 -  
S 171 -



AREA OF  
**SNOWSHOE BAY**  
SHOAL LAKE

DISTRICT OF  
KENORA

KENORA  
MINING DIVISION

SCALE: 1-INCH = 40 CHAINS

**LEGEND**

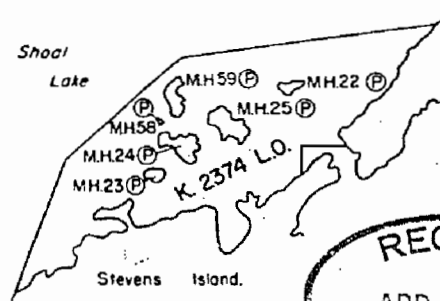
|                       |        |
|-----------------------|--------|
| PATENTED LAND         | Ⓢ      |
| CROWN LAND SALE       | C.S.   |
| LEASES                | Ⓛ      |
| LOCATED LAND          | LOC.   |
| LICENSE OF OCCUPATION | L.O.   |
| MINING RIGHTS ONLY    | M.R.O. |
| SURFACE RIGHTS ONLY   | S.R.O. |
| ROADS                 |        |
| IMPROVED ROADS        |        |
| KING'S HIGHWAYS       |        |
| RAILWAYS              |        |
| POWER LINES           |        |
| MARSH OR MUSKIE       |        |
| MINES                 |        |
| CANCELLED             | C.     |

**NOTES**

400' Reserve around all lakes & rivers to  
Dept. of Lands & Forests.

Flooding rights reserved up to 1064' above  
sea level

Scale: 1 INCH = 20 CHAINS.



RECEIVED  
APR 3 1964  
KENORA MINING DIV.

APRIL 28, 1964  
MAY 4/64  
JUN 17/64  
JUNE 20/64  
JAN. 27/65  
FEB. 15/65  
MAR. 18/65  
APRIL 2/65  
APRIL 13/65

old  
#2

PLAN NO. **M.2704**

DEPARTMENT OF MINES  
— ONTARIO —



2704

Note:

JO 171 - 1 ch. road allow. along shore  
 MH 34 - forfeited for non payment taxes  
 MH 33 - 1 ch. road allow. along shore disposed with  
 S 171 -  
 S 172 -

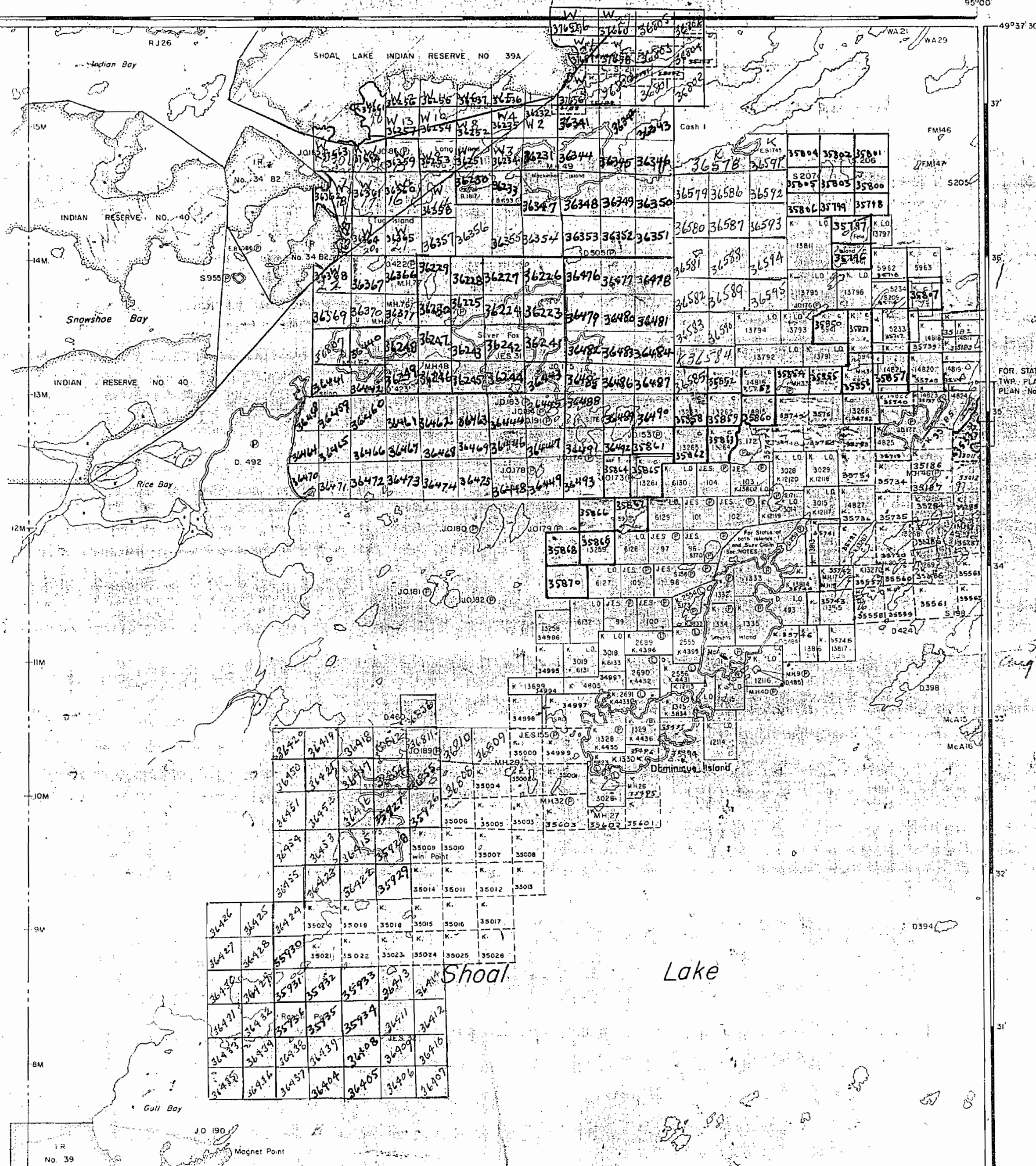
In survey plans of claims E. side of Snows Bay  
 K 15816 + north west on File K 4805

In MH 34, 5830 + N.E. see K 4805

PROVINCE

OF

MANITOBA



AREA OF

SNOWSHOE BAY  
SHOAL LAKEDISTRICT OF  
KENORAKENORA  
MINING DIVISION

SCALE: 1-INCH = 40 CHAINS

## LEGEND

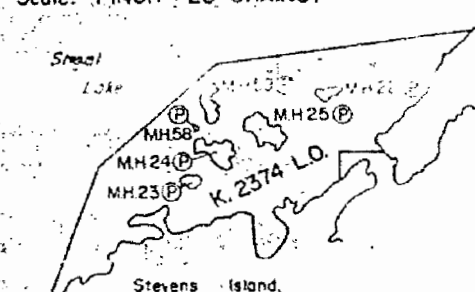
|                       |      |
|-----------------------|------|
| PATENTED LAND         | (P)  |
| CROWN LAND SALE       | CS   |
| LEASES                | (L)  |
| LOCATED LAND          | Loc  |
| LICENSE OF OCCUPATION | LO   |
| MINING RIGHTS ONLY    | MRO  |
| SURFACE RIGHTS ONLY   | SRO  |
| ROADS                 | (R)  |
| IMPROVED ROADS        | (IR) |
| KING'S HIGHWAYS       | (KH) |
| RAILWAYS              | (R)  |
| POWER LINES           | (PL) |
| MARSH OR MUSKEG       | (M)  |
| MINES                 | (M)  |
| CANCELLED             | (C)  |

## NOTES

400' Reserve around all lakes & rivers to  
 Dept. of Lands & Forests.

Flooding rights reserved up to 1064' above  
 sea level.

Scale: 1 INCH = 20 CHAINS.



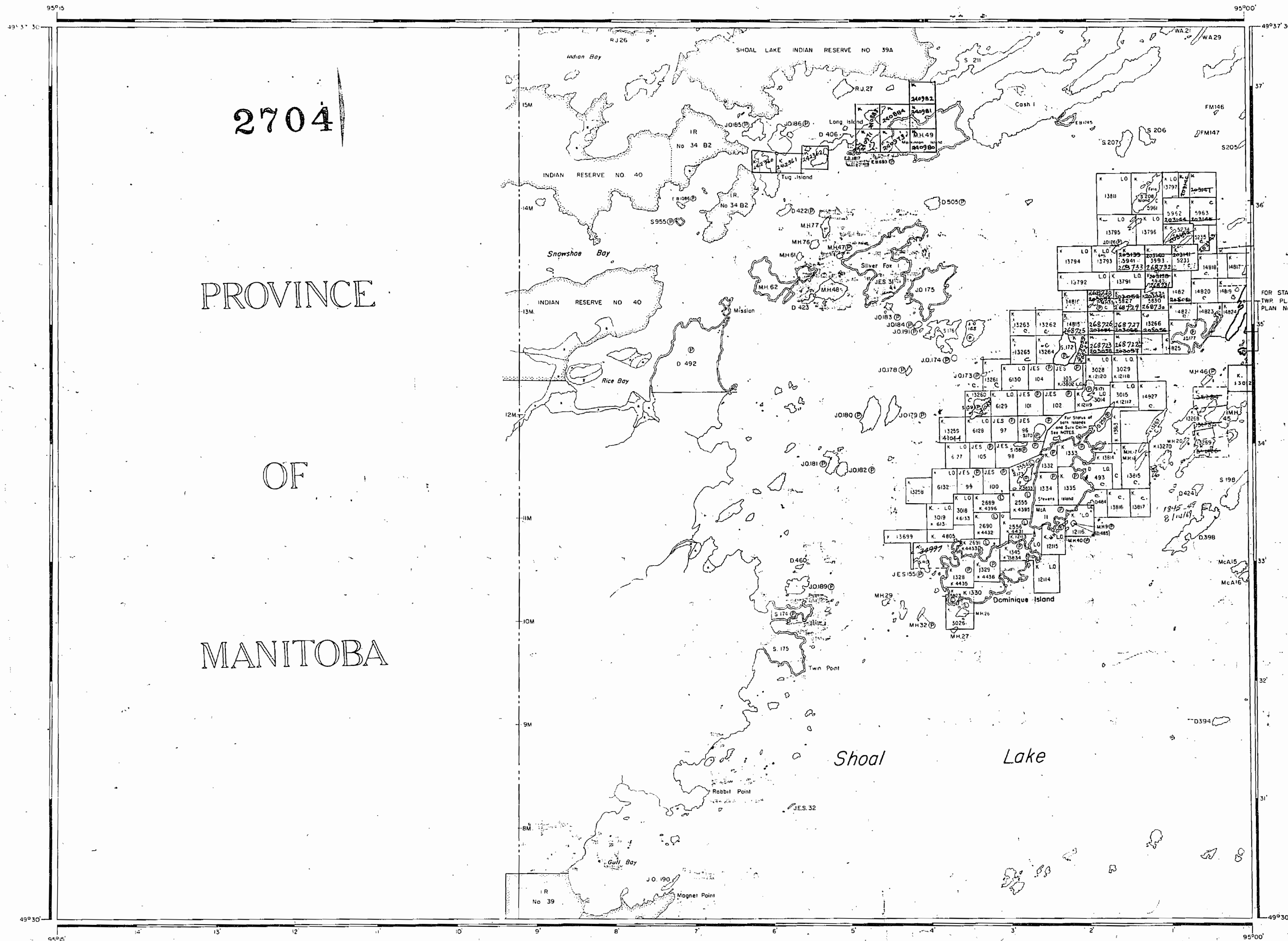
KENORA  
 REC'D. APR 28 1965  
 RECEIPT No.  
 MINING DIVISION

MAY 6/65  
 MAY 25/65  
 AUG. 16/65

PLAN NO. M.2704

DEPARTMENT OF MINES  
 - ONTARIO -





2704

PROVINCE

OF

MANITOBA

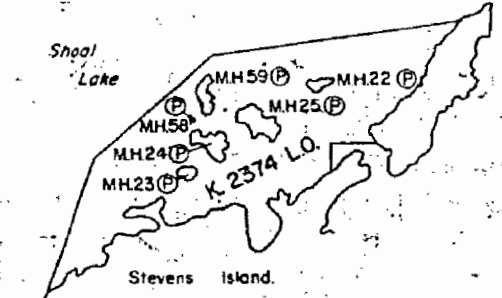
AREA OF  
**SNOWSHOE BAY**  
SHOAL LAKE  
  
DISTRICT OF  
KENORA  
  
KENORA  
MINING DIVISION  
SCALE: 1-INCH = 40 CHAINS

**LEGEND**

- |                       |        |
|-----------------------|--------|
| PATENTED LAND         | Ⓟ      |
| CROWN LAND SALE       | C.S.   |
| LEASES                | Ⓛ      |
| LOCATED LAND          | LOC    |
| LICENSE OF OCCUPATION | L.O.   |
| MINING RIGHTS ONLY    | M.R.O. |
| SURFACE RIGHTS ONLY   | S.R.O. |
| ROADS                 | —      |
| IMPROVED ROADS        | —      |
| KING'S HIGHWAYS       | —      |
| RAILWAYS              | —      |
| POWER LINES           | —      |
| MARSH OR MUSKEG       | —      |
| MINES                 | —      |
| CANCELLED             | C.     |

**NOTES**

400' Reserve around all lakes & rivers to  
Dept. of Lands & Forests.  
  
Flooding rights reserved up to 1064' above  
sea level.  
  
Scale: 1 INCH = 20 CHAINS.



KENORA  
MINING DIV.  
**RECEIVED**  
JUN 10 1968  
AM 7:00 PM 4:58

Dep't. of  
Mines  
Feb 1/68  
July 2/70  
Nov. 10/70  
JAN. 8/71

*Handwritten signature/initials*

PLAN NO. **M.2704**  
  
DEPARTMENT OF MINES  
— ONTARIO —

SNOWSHOE BAY 2704