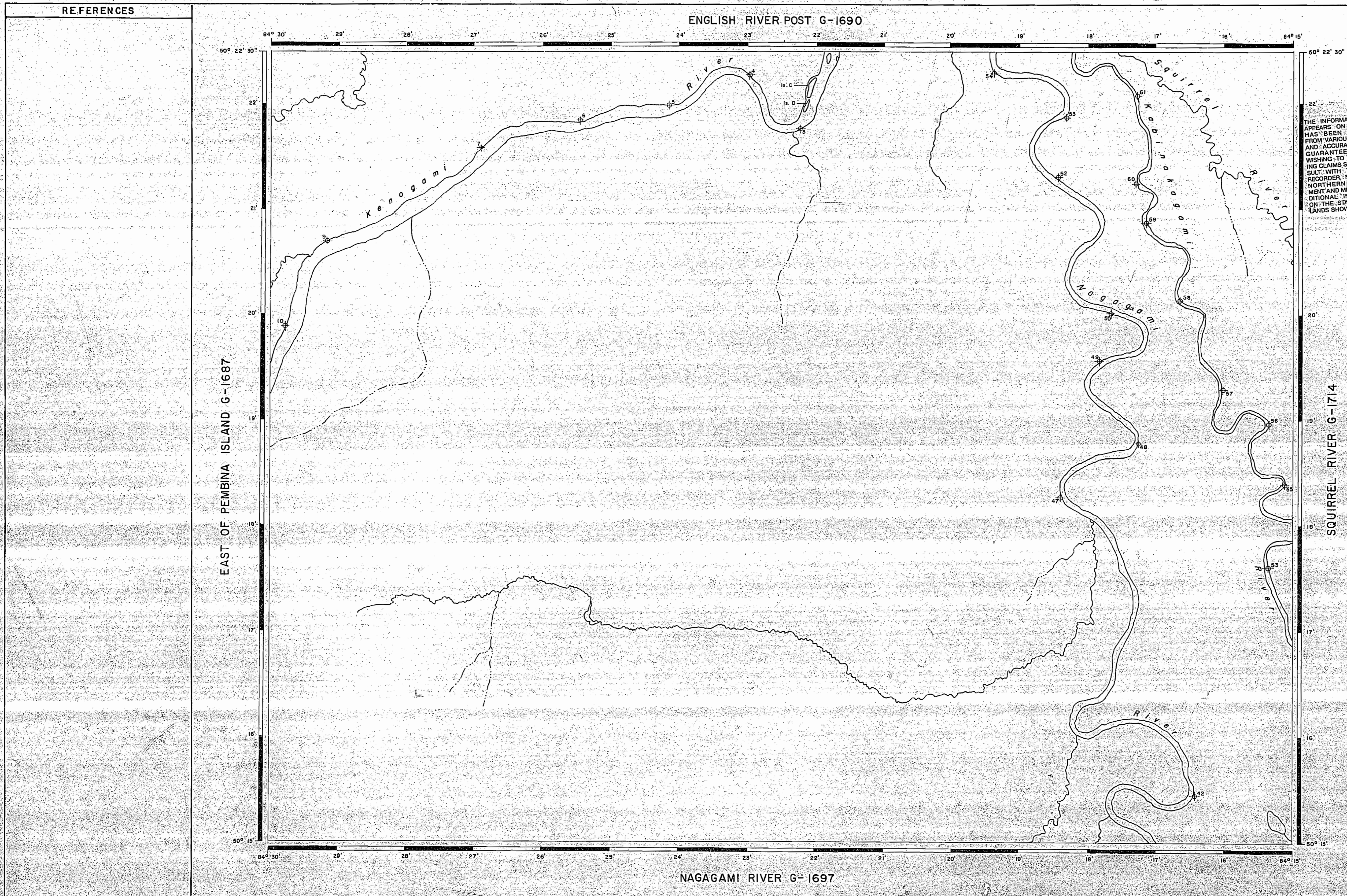


G-1512

SOUTH OF ENGLISH RIVER POST

G-1512



REFERENCES

ENGLISH RIVER POST G-1690

NAGAGAMI RIVER G-1697

REFERENCES

AREAS WITHDRAWN FROM DISPOSITION

M.R.O. - MINING RIGHTS ONLY
S.R.O. - SURFACE RIGHTS ONLY
M.+S. - MINING AND SURFACE RIGHTS

Description Order No. Date Disposition File

THE INFORMATION THAT APPEARS ON THIS MAP HAS BEEN COMPILED FROM VARIOUS SOURCES AND ACCURACY IS NOT GUARANTEED. THOSE WISHING TO STAKE MINING CLAIMS SHOULD CONSULT WITH THE MINING RECORDS, MINISTRY OF NORTHERN DEVELOPMENT AND MINES, FOR ADDITIONAL INFORMATION ON THE STATUS OF THE LANDS SHOWN HEREON.

LAKE, RIVERS, ETC., FROM FOREST RESOURCES INVENTORY SHEET NR 503842

LEGEND


- HIGHWAY AND ROUTE No.
- OTHER ROADS
- TRAILS
- SURVEYED LINES:
TOWNSHIPS, BASE LINES, ETC.
- UNSURVEYED LINES:
LOT LINES
- PARCEL BOUNDARY
- MINING CLAIMS ETC.
- RAILWAY AND RIGHT OF WAY
- UTILITY LINES
- NON-PERENNIAL STREAM
- FLOODING OR FLOODING RIGHTS
- SUBDIVISION OR COMPOSITE PLAN
- RESERVATIONS
- ORIGINAL SHORELINE
- MARSH OR MUSKEG
- MINES
- TRAVERSE MONUMENT

DISPOSITION OF CROWN LANDS

TYPE OF DOCUMENT	SYMBOL
PATENT, SURFACE & MINING RIGHTS	
SURFACE RIGHTS ONLY	
MINING RIGHTS ONLY	
LEASE, SURFACE & MINING RIGHTS	
SURFACE RIGHTS ONLY	
MINING RIGHTS ONLY	
LICENCE OF OCCUPATION	
ORDER-IN-COUNCIL	
RESERVATION	
CANCELLED	
SAND & GRAVEL	

NOTE: MINING RIGHTS IN PARCELS PATENTED PRIOR TO MAY 6, 1915, VESTED IN ORIGINAL PATENTEE BY THE PUBLIC LANDS ACT, R.S.O. 1970, CHAP. 380, SEC. 63, SUBSEC. 1.

SCALE: 1 INCH = 40 CHAINS



AREA
SOUTH OF ENGLISH
RIVER POST

M.N.R. ADMINISTRATIVE DISTRICT

HEARST

MINING DIVISION

PORCUPINE

LAND TITLES / REGISTRY DIVISION

COCHRANE



Date: DECEMBER 1982

Number

G-1515

2768

TRIM TO THIS LINE ALL AROUND

G-1512

1209 REVIR H2102E 10 HTU02

G-1512

REFERENCES

SURVEYS

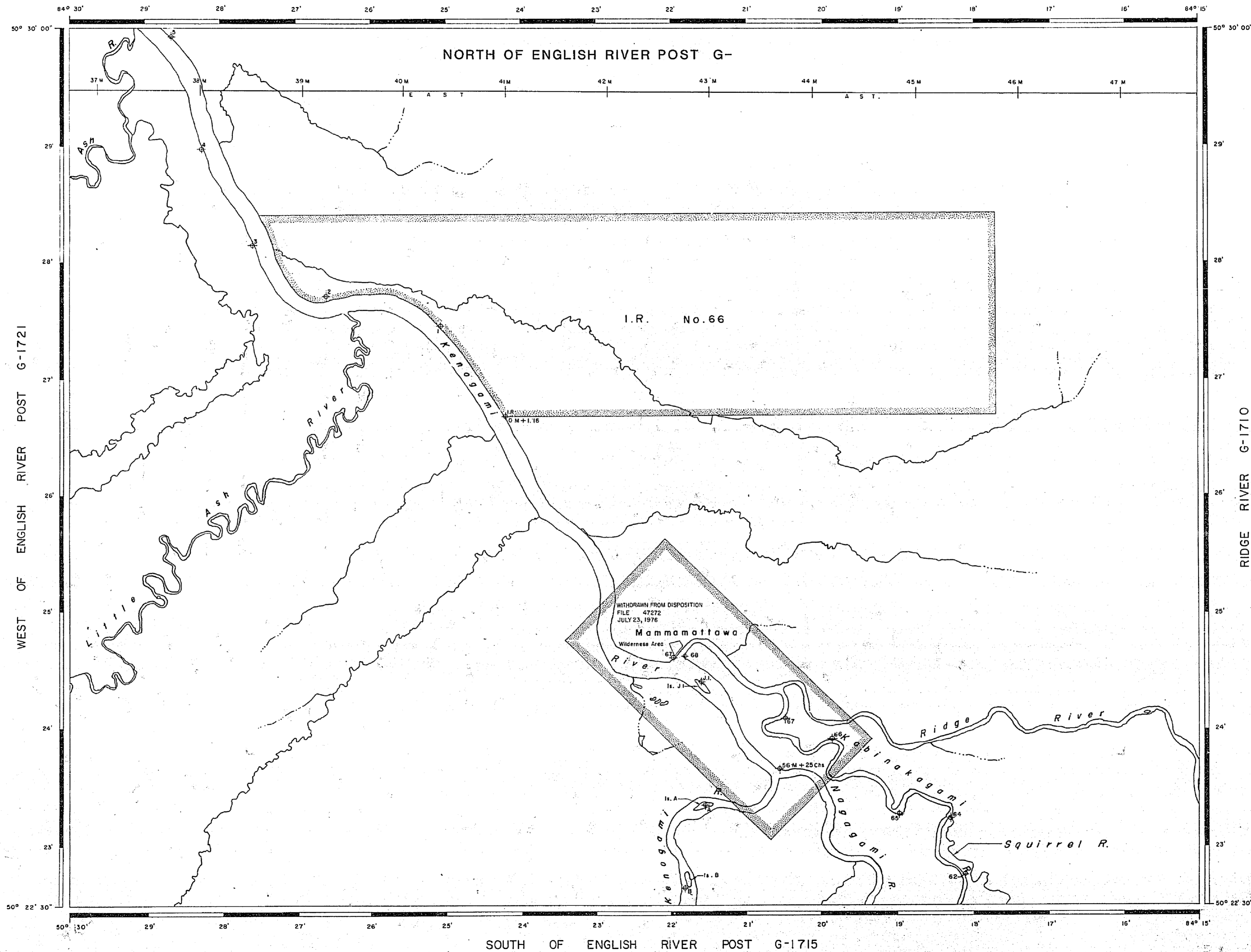
SURVEY OF 7th BASE LINE BY BEATTY & BEATTY O.L.S. 1929
FIELD NOTE BOOK No 2299.

TRAVERSE OF KENOGAMI RIVER BY BINGHAM & KIRKUP O.L.S. 1920, & G. CODE O.L.S. 1923.
PLANS No R3-8, R3-6 & R7-19.

TRAVERSE OF NAGAGAMI RIVER BY BINGHAM & KIRKUP O.L.S. 1920.
PLAN No R3-6

TRAVERSE OF KABINAKAGAMI RIVER BY G. CODE O.L.S. 1923
PLAN No R7-9.

INDIAN RESERVE No. 66 BY J.S. DOBIE O.L.S. 1913. ORIGINAL SURVEY PLAN OF RECORD IN THE DEPARTMENT OF LANDS AND FORESTS, TORONTO



REFERENCES

AREAS WITHDRAWN FROM DISPOSITION

M.R.O. - MINING RIGHTS ONLY
S.R.O. - SURFACE RIGHTS ONLY
M.+S. - MINING AND SURFACE RIGHTS

Description Order No. Date Disposition File

THE INFORMATION THAT APPEARS ON THIS MAP HAS BEEN COMPILED FROM VARIOUS SOURCES, AND ACCURACY IS NOT GUARANTEED. THOSE WISHING TO STAKE MINING CLAIMS SHOULD CONSULT WITH THE MINING RECORDER, MINISTRY OF NORTHERN DEVELOPMENT AND MINES, FOR ADDITIONAL INFORMATION ON THE STATUS OF THE LANDS SHOWN HEREON.

TOPOGRAPHY

LAKE, RIVERS, ETC., FROM FOREST RESOURCES INVENTORY SHEET No 504842.

LEGEND

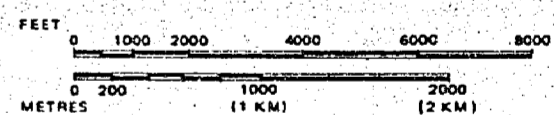
HIGHWAY AND ROUTE No.	
OTHER ROADS	
TRAILS	
SURVEYED LINES:	
TOWNSHIPS, BASE LINES, ETC.	
LOTS, MINING CLAIMS, PARCELS, ETC.	
UNSURVEYED LINES:	
LOT LINES	
PARCEL BOUNDARY	
MINING CLAIMS ETC.	
RAILWAY AND RIGHT OF WAY	
UTILITY LINES	
NON-PERENNIAL STREAM	
FLOODING OR FLOODING RIGHTS	
SUBDIVISION OR COMPOSITE PLAN	
RESERVATIONS	
ORIGINAL SHORELINE	
MARSH OR MUSKEG	
MINES	
TRAVERSE MONUMENT	

DISPOSITION OF CROWN LANDS

TYPE OF DOCUMENT	SYMBOL
PATENT, SURFACE & MINING RIGHTS	
" SURFACE RIGHTS ONLY	
" MINING RIGHTS ONLY	
LEASE, SURFACE & MINING RIGHTS	
" SURFACE RIGHTS ONLY	
" MINING RIGHTS ONLY	
LICENCE OF OCCUPATION	
ORDER-IN-COUNCIL	
RESERVATION	
CANCELLED	
SAND & GRAVEL	

NOTE: MINING RIGHTS IN PARCELS PATENTED PRIOR TO MAY 6, 1913, VESTED IN ORIGINAL PATENTEE BY THE PUBLIC LANDS ACT, R.S.O. 1970, CHAP. 380, SEC. 43, SUBSEC. 1.

SCALE: 1 INCH = 40 CHAINS

AREA
ENGLISH RIVER POST

M.N.R. ADMINISTRATIVE DISTRICT
HEARST

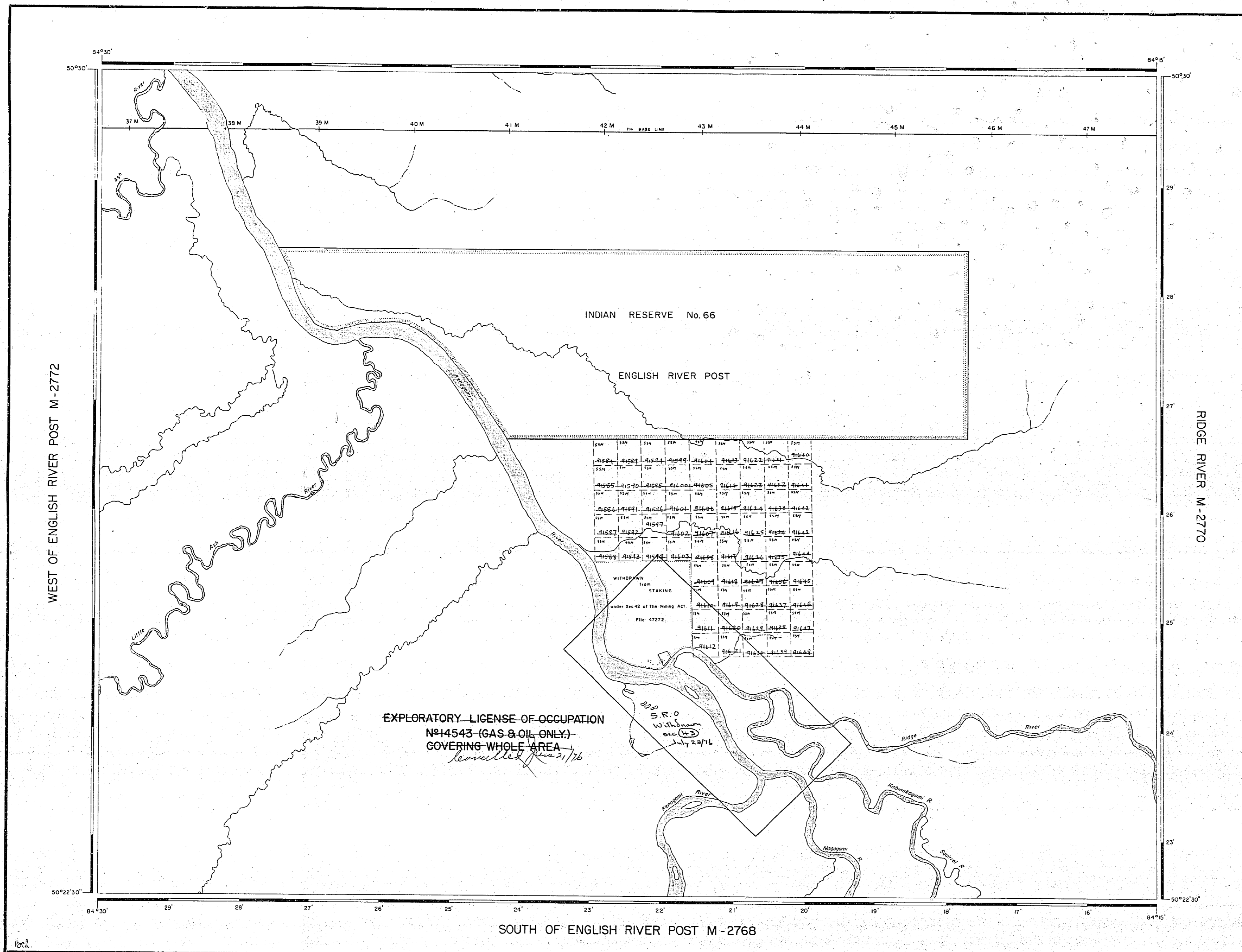
MINING DIVISION
PORCUPINE
LAND TITLES / REGISTRY DIVISION
COCHRANE

Ministry of Natural Resources
Land Management Branch

Date: DECEMBER 1982
Number: G-1690

M-551
ENGLISH RIVER POST
M-551

M-551
ENGLISH RIVER POST
M-551



AREA OF
ENGLISH RIVER POST

DISTRICT OF COCHRANE

PORCUPINE MINING DIVISION

SCALE: 1-INCH = 40 CHAINS

LEGEND

PATENTED LAND	Ⓟ
CROWN LAND SALE	C.S.
LEASES	Ⓛ
LOCATED LAND	Loc.
LICENSE OF OCCUPATION	L.O.
MINING RIGHTS ONLY	M.R.O.
SURFACE RIGHTS ONLY	S.R.O.
ROADS	—
IMPROVED ROADS	—
KING'S HIGHWAYS	—
RAILWAYS	—
POWER LINES	—
MARSH OR MUSKEG	—
MINES	✕
CANCELLED	C.

NOTES

400' Reserve around all lakes & rivers to Dept. of Lands & Forests.

This Map Is Not To Be Used
-FOR SURVEY PURPOSES-

(13) Surface rights Only Withdrawn
Old Hudson Bay Pat 1821-1946
Historical etc. July 23, 1976

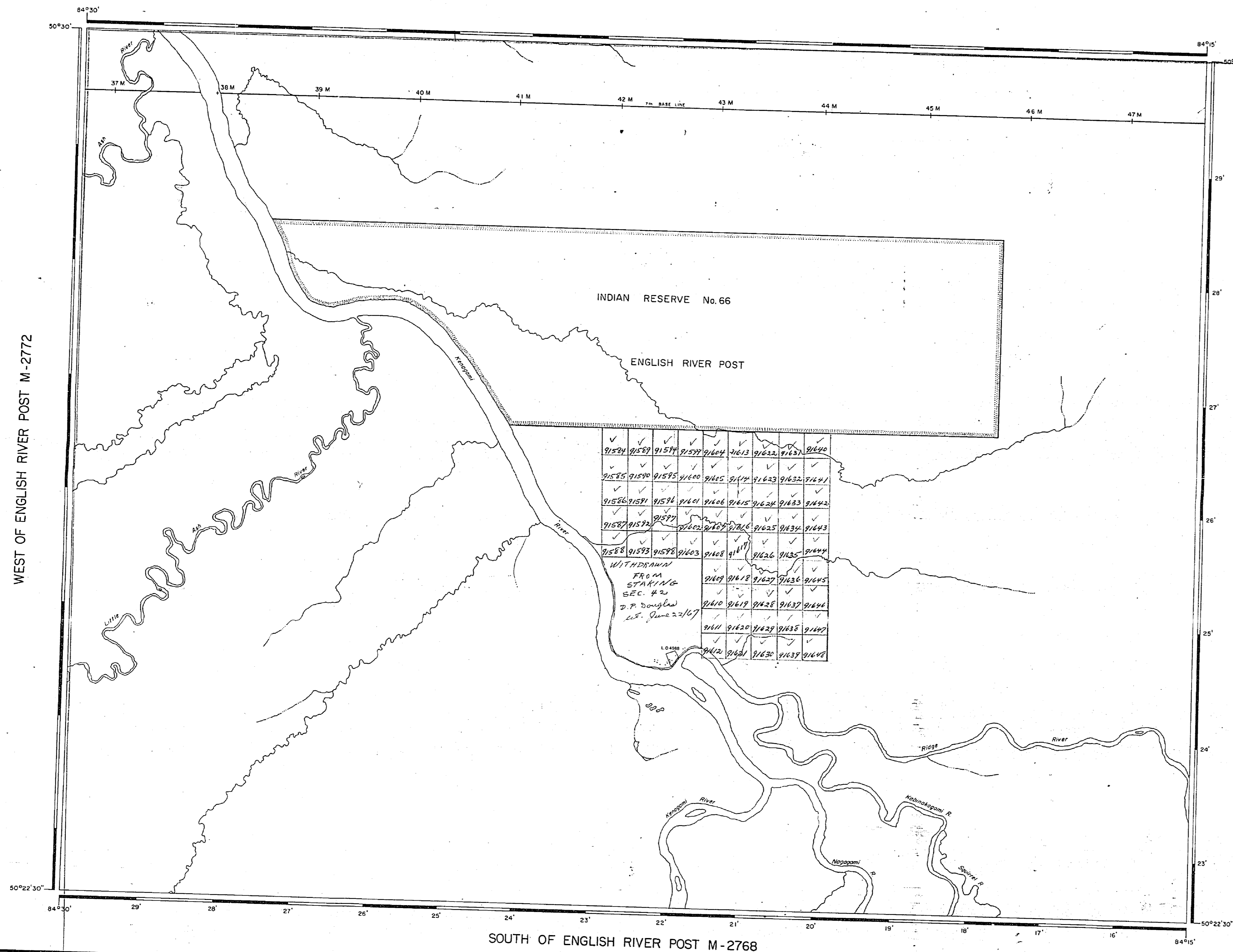
MICROFILM
01 JAN 1984

RECEIVED
OCT 27 1969
AM 7,8,9,10,11,12,1,2,3,4,5,6 PM

PLAN NO. M-2771

DEPARTMENT OF MINES
— ONTARIO —

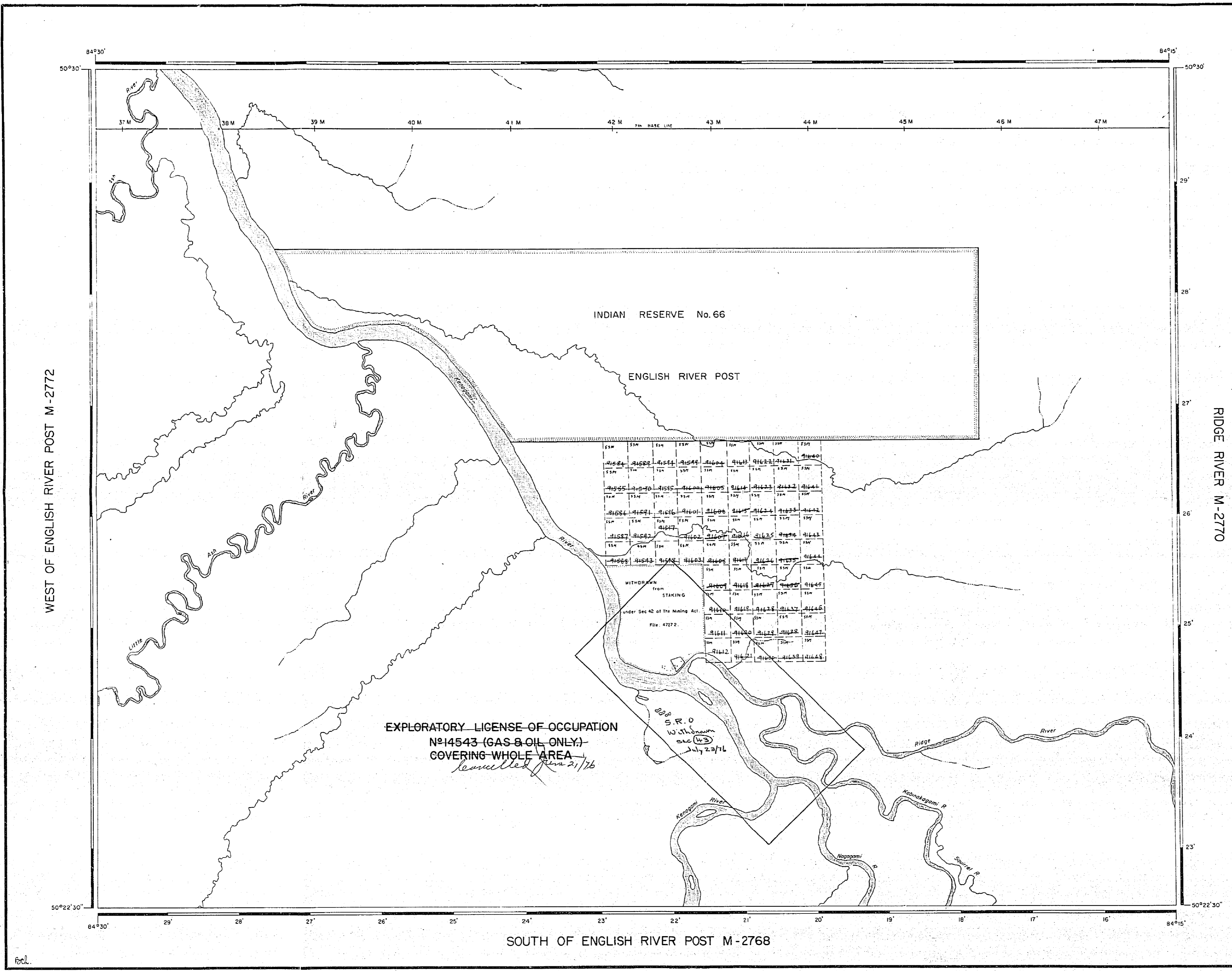
— ONTARIO —



1555-M

ENGLISH RIVER POST

1555-M



AREA OF

ENGLISH RIVER POST

DISTRICT OF COCHRANE

PORCUPINE MINING DIVISION

SCALE: 1-INCH = 40 CHAINS

LEGEND

PATENTED LAND	Ⓟ
CROWN LAND SALE	C.S.
LEASES	Ⓢ
LOCATED LAND	LOC.
LICENSE OF OCCUPATION	L.O.
MINING RIGHTS ONLY	M.R.O.
SURFACE RIGHTS ONLY	S.R.O.
ROADS	—
IMPROVED ROADS	—
KING'S HIGHWAYS	—
RAILWAYS	—
POWER LINES	—
MARSH OR MUSKEG	—
MINES	✕
CANCELLED	C.

NOTES

400' Reserve around all lakes & rivers to Dept. of Lands & Forests.

This Map Is Not To Be Used FOR SURVEY PURPOSES.

(43) Surface rights Only Within 018 Hudson Bay Pat 1821-1946 Historical etc. July 23, 1976

MICROFILM
01 JAN 1984

RECEIVED
OCT 27 1969
AM 7,8,9,10,11,12,1,2,3,4,5,6 PM

PLAN NO. M-2771

DEPARTMENT OF MINES
— ONTARIO —

1555-M

ENGLISH RIVER POST

1555-M

2771

WEST OF ENGLISH RIVER POST M-2772

SOUTH OF ENGLISH RIVER POST M-2768

RIDGE RIVER M-2770

AREA OF

ENGLISH RIVER POST

DISTRICT OF COCHRANE

PORCUPINE
SAULT STE. MARIE
MINING DIVISION

SCALE: 1-INCH = 40 CHAINS

LEGEND

PATENTED LAND	Ⓢ
CROWN LAND SALE	C.S.
LEASES	Ⓛ
LOCATED LAND	Loc.
LICENSE OF OCCUPATION	L.O.
MINING RIGHTS ONLY	M.R.O.
SURFACE RIGHTS ONLY	S.R.O.
ROADS	—
IMPROVED ROADS	—
KING'S HIGHWAYS	—
RAILWAYS	—
POWER LINES	—
MARSH OR MUSKEG	—
MINES	—
CANCELLED	C.

NOTES

400' Reserve around all lakes & rivers to Dept. of Lands & Forests.

This Map is Not To Be Used
-FOR SURVEY PURPOSES-

June 18/69
This plan covered by
Exploratory License
to Petros Mines Ltd.

All claims accepted
excluding oil & gas.

S. Stevens letter
June 18/69.

see Exploratory License of
acquisition # 15,843 also.

PLAN NO. M-2771

DEPARTMENT OF MINES
— ONTARIO —

504842