


2866

# LEGAULT

SURFACE RIGHTS ONLY RESERVED  
ON LAND INDICATED, TO THE  
ANACONDA IRON ORE (ONT) LTD.  
L.O.F. FILE 165484



## REFERENCES

## SURVEYS

C.N.R. SURVEY BY E. FITZGERLD O.L.S. DATED JAN. 2, 1919. PLAN N<sup>o</sup>. L2-19.  
 NORTH AND EAST BOUNDARIES OF LEGAULT TWP. BY C.V. GALLAGHER O.L.S. DATED 1935. FIELD NOTE BOOK N<sup>o</sup>. 2378.  
 SOUTH AND WEST BOUNDARIES OF LEGAULT TWP. BY J.M. KILKENNY O.L.S. DATED 1935. FIELD NOTE BOOK N<sup>o</sup>. 2394.  
 SOUTH AND EAST BOUNDARIES OF LEDUC TWP. BY J.M. KILKENNY O.L.S. DATED 1935. FIELD NOTE BOOK N<sup>o</sup>. 2394.  
 SOUTH AND WEST BOUNDARIES OF COLTER TWP. BY C.V. GALLAGHER O.L.S. DATED 1935. FIELD NOTE BOOK N<sup>o</sup>. 2378.

CLIST LAKE G-24

LEAULT

NOTE: FOR STATUS OF CROWN LANDS REFER TO TWP. PLAN G-169

NOTE: FOR STATUS OF CROWN LANDS REFER TO TWP. PLAN G-170

COLTER

NOTE: FOR STATUS OF CROWN LANDS REFER TO TWP. PLAN G-477

VIVIAN

FOR STATUS REFER TO TWP. PLAN G-471

SOUTH BEATTY LAKE G-130

LAPIERRE LAKE G-65

## REFERENCES

## TOPOGRAPHY

LAKES, RIVERS, ETC. FROM FOREST RESOURCES INVENTORY SHEET No 496872.

DESCRIPTION ORDER NO. DISPOSITION FILE NO.  
 R1 SEC.36 W-7B-44790 S.R.O. SEE LEGAULT LANDROLL

## DATE OF ISSUE

AUG 25 1997

PROVINCIAL RECORDING OFFICE - SUDBURY

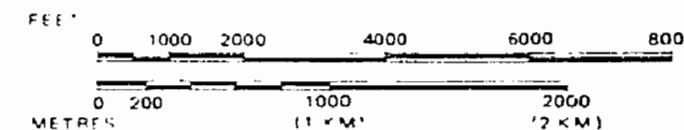
## LEGEND

HIGHWAY AND ROUTE No	
OTHER ROADS	
TRAILS	
SURVEYED LINES:	
TOWNSHIPS, BASE LINES, ETC	
LOTS, MINING CLAIMS, PARCELS, ETC	
UNSURVEYED LINES:	
LOT LINES	
PARCEL BOUNDARY	
MINING CLAIMS ETC	
RAILWAY AND RIGHT OF WAY	
UTILITY LINES	
NON-PERENNIAL STREAM	
FLOODING OR FLOODING RIGHTS	
SUBDIVISION OR COMPOSITE PLAN	
RESERVATIONS	
ORIGINAL SHORELINE	
MARSH OR MUSKEG	
MINES	
TRAVERSE MONUMENT	

## DISPOSITION OF CROWN LANDS

TYPE OF DOCUMENT	SYMBOL
PATENT, SURFACE & MINING RIGHTS	
" SURFACE RIGHTS ONLY	
" MINING RIGHTS ONLY	
LEASE, SURFACE & MINING RIGHTS	
" SURFACE RIGHTS ONLY	
" MINING RIGHTS ONLY	
LICENCE OF OCCUPATION	
ORDER-IN-COUNCIL	
RESERVATION	
CANCELLED	
SAND & GRAVEL	
LAND USE PERMITS FOR COMMERCIAL TOURISM/OUTPOST CAMPS	

SCALE: 1 INCH = 40 CHAINS



AREA  
 SOUTH OF LEGAULT TWP.

M.N.R. ADMINISTRATIVE DISTRICT  
 NIPIGON/GERALDTON

MINING DIVISION  
 THUNDER BAY

LAND TITLES / REGISTRY DIVISION  
 THUNDER BAY

Ministry of Natural Resources  
 Land Management Branch

DECEMBER 7, 1997

Date OCTOBER, 1981

Number  
**G-131**

THE INFORMATION THAT APPEARS ON THIS MAP HAS BEEN COMPILED FROM VARIOUS SOURCES, AND ACCURACY IS NOT GUARANTEED. THOSE WISHING TO STAKE MINING CLAIMS SHOULD CONSULT WITH THE MINING RECORDER, MINISTRY OF NORTHERN DEVELOPMENT AND MINES, FOR ADDITIONAL INFORMATION ON THE STATUS OF THE LANDS SHOWN HEREON.

REVISED NOV 2013



2866

# AREA SOUTH OF LEGAULT TWP.

DISTRICT OF  
THUNDER BAY

PORT ARTHUR  
MINING DIVISION

SCALE: 1-INCH = 40 CHAINS

## LEGEND

PATENTED LAND	Ⓟ
CROWN LAND SALE	C.S.
LEASES	Ⓢ
LOCATED LAND	Loc.
LICENSE OF OCCUPATION	L.O.
MINING RIGHTS ONLY	M.R.O.
SURFACE RIGHTS ONLY	S.R.O.
ROADS	—
IMPROVED ROADS	—
KING'S HIGHWAYS	—
RAILWAYS	—
POWER LINES	—
MARSH OR MUSKEG	—
MINES	✕
CANCELLED	C.

## NOTES

400' surface rights reservation around all lakes  
and rivers.

Surface rights only reserved from disposition  
for proposed Anaconda Railway  
File 165414 vol. I

1963

*Office  
map*

DATE OF ISSUE  
FEB 8 1963  
ONTARIO DEPT. OF MINES

PLAN NO. M 28

DEPARTMENT OF M  
— ONTARIO —

LEGAULT TWP.  
FOR STATUS REFER TO TWP. PLAN (M.1795)

COLTER TWP.  
FOR STATUS REFER TO TWP. PLAN (M.1679)

VIVIAN TWP.  
FOR STATUS REFER TO TWP. PLAN (M.1669)

SOUTH BEATTY LAKE (M. 2865)

RESERVED FROM DISPOSITION  
PROPOSED ANACONDA RAILWAY

LEDUC TWP.  
FOR STATUS REFER TO TWP. PLAN (M.1794)

86538 86539 86540 86541

2866

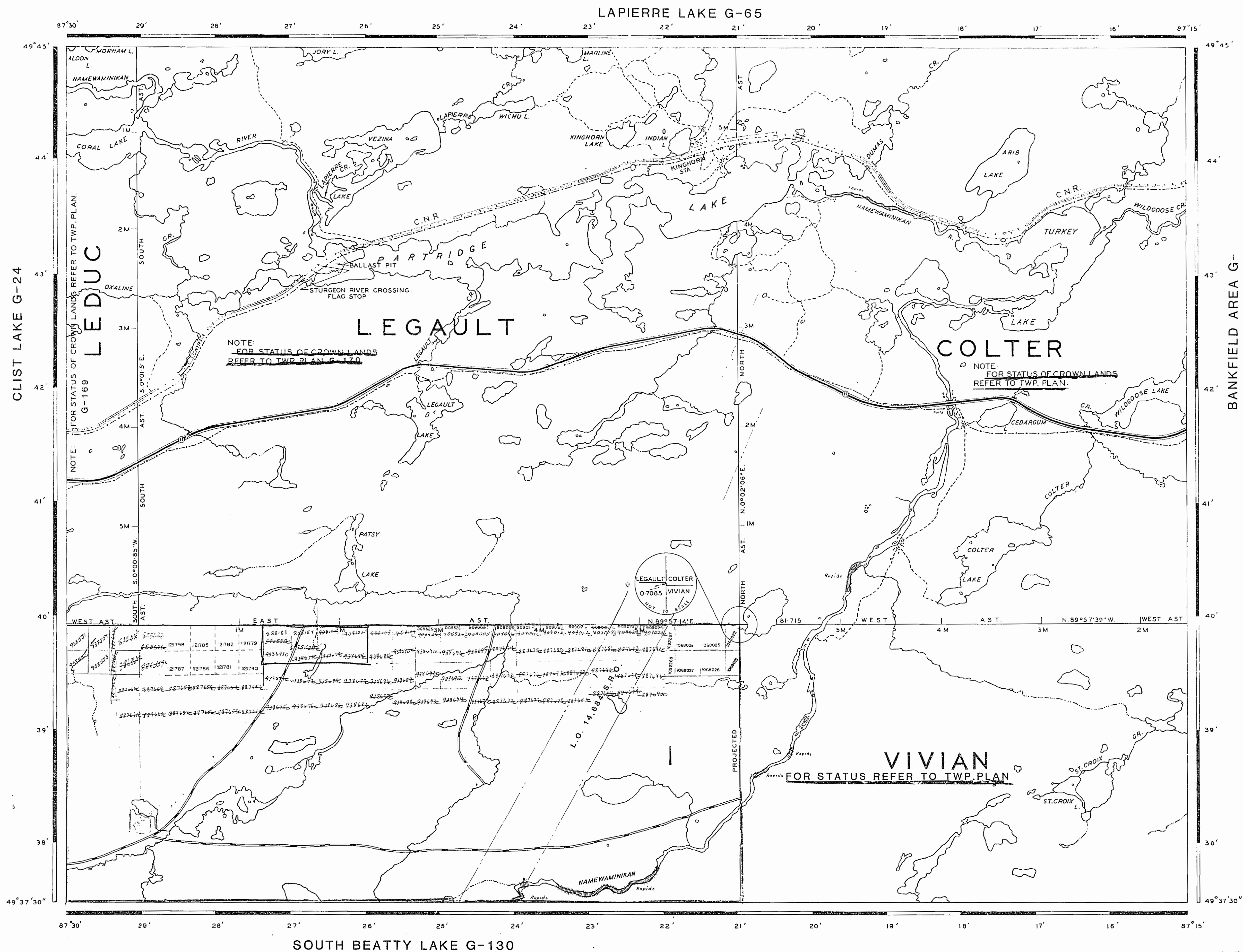
TO AGRI TO  
REGD OF



## REFERENCES

## SURVEYS

C.N.R. SURVEY BY E. FITZGERALD O.L.S. DATED JAN. 2, 1919, PLAN NO. L-2-19.  
NORTH AND EAST BOUNDARIES OF LEGAULT TWP. BY C.V. GALLAGHER O.L.S. DATED 1935. FIELD NOTE BOOK NO. 2378.  
SOUTH AND WEST BOUNDARIES OF LEGAULT TWP. BY J.M. KILKENNY O.L.S. DATED 1935. FIELD NOTE BOOK NO. 2394.  
SOUTH AND EAST BOUNDARIES OF LEDUC TWP. BY J.M. KILKENNY O.L.S. DATED 1935. FIELD NOTE BOOK NO. 2394.  
SOUTH AND WEST BOUNDARIES OF COLTER TWP. BY C.V. GALLAGHER O.L.S. DATED 1935. FIELD NOTE BOOK NO. 2378.



## REFERENCES

## TOPOGRAPHY

LAKE'S RIVERS, ETC. FROM FOREST RESOURCES INVENTORY SHEET NO. 496872.

RECEIVED  
THUNDER BAY  
MINING DIVISION  
NOV 31 PM 4 01

## LEGEND

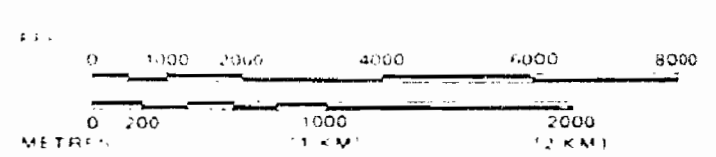
HIGHWAY AND ROUTE NO.	
OTHER ROADS	
TRAILS	
SURVEYED LINES	
TOWNSHIPS BASE LINES ETC.	
LOTS, MINING CLAIMS, PARCELS ETC.	
UNSURVEYED LINES	
LOT LINES	
PARCEL BOUNDARY	
MINING CLAIMS ETC.	
RAILWAY AND RIGHT OF WAY	
UTILITY LINES	
NON-PERENNIAL STREAM	
FLOODING OR FLOODING RIGHTS	
SUBDIVISION OR COMPOSITE PLAN	
RESERVATIONS	
ORIGINAL SHORELINE	
MARSH OR MUSKEG	
MINES	
TRAVERSE MONUMENT	

## DISPOSITION OF CROWN LANDS

TYPE OF DOCUMENT	SYMBOL
PATENT, SURFACE & MINING RIGHTS	
" SURFACE RIGHTS ONLY	
" MINING RIGHTS ONLY	
LEASE, SURFACE & MINING RIGHTS	
" SURFACE RIGHTS ONLY	
" MINING RIGHTS ONLY	
LICENCE OF OCCUPATION	
ORDER IN COUNCIL	
RESERVATION	
CANCELLED	
SAND & GRAVEL	

NOTE: MINING RIGHTS IN PARCELS PATENTED PRIOR TO MAY 6 1912 VESTED IN ORIGINAL PATENTEE BY THE PUBLIC LANDS ACT R.S.O. 1970, CHAP. 380, SEC. 63 SUBSEC. 1

SCALE: 1 INCH = 40 CHAINS

AREA  
SOUTH OF LEGAULT  
TWP.

M.N.R. ADMINISTRATIVE DISTRICT  
NIPIGON/GERALDTON  
MINING DIVISION  
THUNDER BAY  
LAND TITLES / REGISTRY DIVISION  
THUNDER BAY

Ministry of  
Natural  
Resources  
Ontario  
Land  
Management  
Branch

DECEMBER 7, 1981

Date OCTOBER, 1981

Number

G-131

REVISED NOV 20/83



REFERENCES

**SURVEYS**

C.N.R. SURVEY BY E. FITZGERLD O.I.S. DATED JAN. 2, 1919, PLAN N° L2-19.

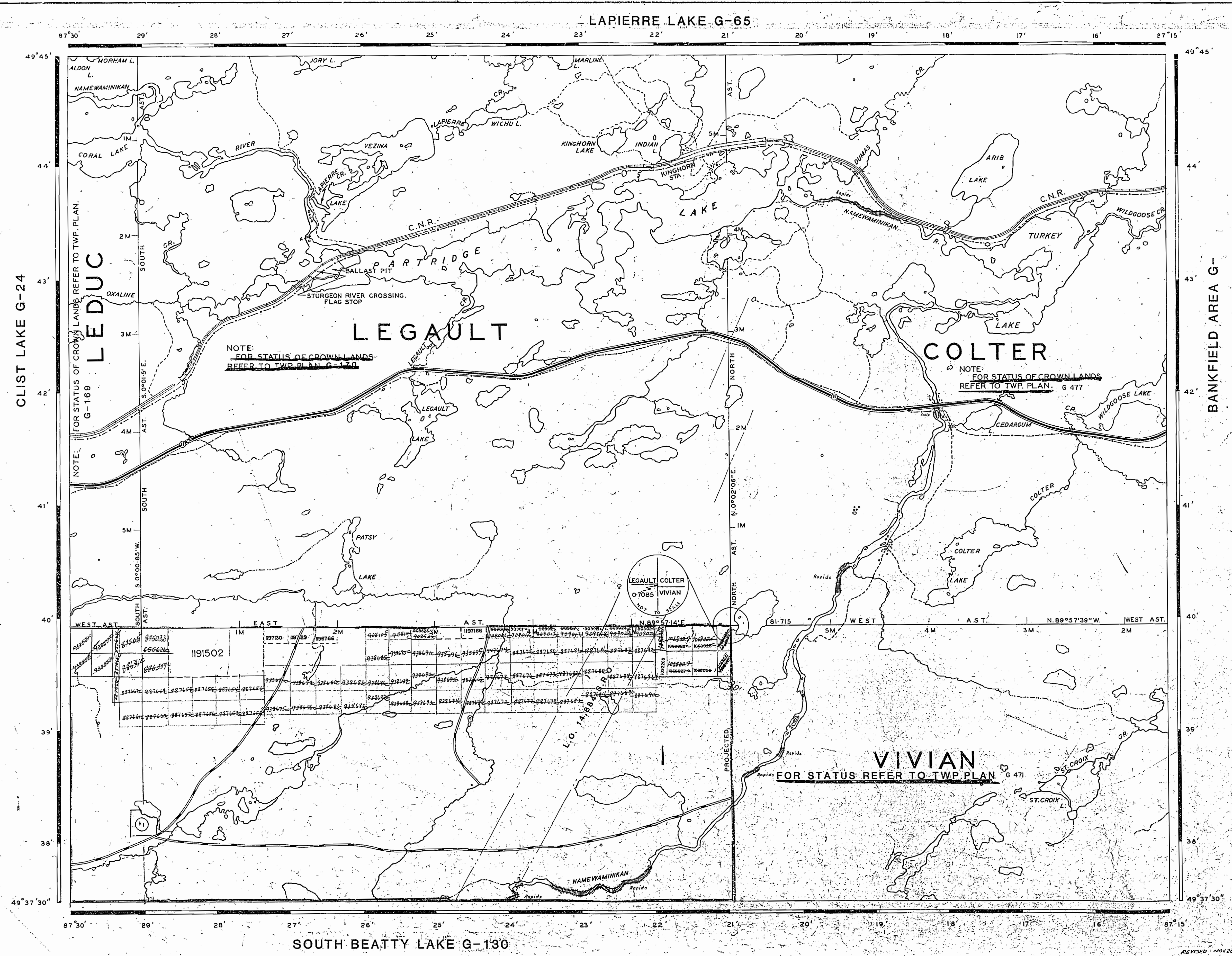
NORTH AND EAST BOUNDARIES OF LEGAULT TWP. BY C.V. GALLAGHER O.L.S. DATED 1935. FIELD NOTE BOOK N° 2378.

SOUTH AND WEST BOUNDARIES OF LEGAULT TWP. BY J.M. KILKENNY O.L.S. DATED 1935. FIELD NOTE BOOK N° 2394.

SOUTH AND EAST BOUNDARIES OF LEDUC TWP. BY J.M. KILKENNY O.L.S. DATED 1935. FIELD NOTE BOOK N° 2394.

SOUTH AND WEST BOUNDARIES OF COLTER TWP. BY C.V. GALLAGHER O.L.S. DATED 1935. FIELD NOTE BOOK N° 2378.

THE INFORMATION THAT APPEARS ON THIS MAP HAS BEEN COMPILED FROM VARIOUS SOURCES, AND ACCURACY IS NOT GUARANTEED. THOSE WISHING TO STAKE MINING CLAIMS SHOULD CONSULT WITH THE MINING RECORDER, MINISTRY OF NORTHERN DEVELOPMENT AND MINES, FOR ADDITIONAL INFORMATION ON THE STATUS OF THE LANDS SHOWN HEREON.



REFERENCES

**TOPOGRAPHY**

LAKES, RIVERS, ETC., FROM FOREST RESOURCES INVENTORY SHEET No 496872.

DESCRIPTION	ORDER NO.	DISPOSITION	F.C. NO.
R1 SEC36	W-TB-14/90	S.R.O.	SEE LEGAULT LANDROLL

**LEGEND**

HIGHWAY AND ROUTE No. 1  
OTHER ROADS  
TRAILS  
SURVEYED LINES:  
TOWNSHIPS, BASE LINES, ETC.  
LOTS, MINING CLAIMS, PARCELS, ETC.  
UNSURVEYED LINES:  
LOT LINES  
PARCEL BOUNDARY  
MINING CLAIMS ETC.  
RAILWAY AND RIGHT OF WAY  
UTILITY LINES  
NON-PERENNIAL STREAM  
FLOODING OR FLOODING RIGHTS  
SUBDIVISION OR COMPOSITE PLAN  
RESERVATIONS  
ORIGINAL SHORELINE  
MARSH OR MUSKEG  
MINES  
TRAVERSE MONUMENT

**DISPOSITION OF CROWN LANDS**

TYPE OF DOCUMENT	SYMBOL
PATENT, SURFACE & MINING RIGHTS	●
" SURFACE RIGHTS ONLY	○
" MINING RIGHTS ONLY	○
LEASE, SURFACE & MINING RIGHTS	○
" SURFACE RIGHTS ONLY	○
" MINING RIGHTS ONLY	○
LICENCE OF OCCUPATION	○
ORDER-IN-COUNCIL	○
RESERVATION	○
CANCELLED	○
SAND & GRAVEL	○
LAND USE PERMITS FOR COMMERCIAL TOURISM/OUTPOST CAMPS	○

NOTE: MINING RIGHTS IN PARCELS PATENTED PRIOR TO MAY 6, 1913, VESTED IN ORIGINAL PATENTEE BY THE PUBLIC LANDS ACT (R.S.O. 1970, CHAP. 300, SEC. 25) SUBSEC. 1.

SCALE: 1 INCH = 40 CHAINS

FEET 0 1000 2000 4000 6000 8000  
METRES 0 200 1000 2000 4000

**AREA**

**SOUTH OF LEGAULT TWP.**

M.N.R. ADMINISTRATIVE DISTRICT  
**NIPIGON/GERALDTON**  
MINING DIVISION  
**THUNDER BAY**  
LAND TITLES / REGISTRY DIVISION  
**THUNDER BAY**

Ministry of Natural Resources  
Land Management Branch  
Ontario  
DECEMBER 7, 1981

Date: OCTOBER, 1981  
Number: **G-131**



REFERENCES

SURVEYS

C.N.R. SURVEY BY E. FITZGERLD O.L.S. DATED JAN. 2, 1919. PLAN N° L2-19.  
NORTH AND EAST BOUNDARIES OF LEGAULT TWP BY C.V. GALLAGHER O.L.S. DATED 1935. FIELD NOTE BOOK N° 2378.  
SOUTH AND WEST BOUNDARIES OF LEGAULT TWP BY J.M. KILKENNY O.L.S. DATED 1935. FIELD NOTE BOOK N° 2394.  
SOUTH AND EAST BOUNDARIES OF LEDUC TWP BY J.M. KILKENNY O.L.S. DATED 1935. FIELD NOTE BOOK N° 2394.  
SOUTH AND WEST BOUNDARIES OF COLTER TWP BY C.V. GALLAGHER O.L.S. DATED 1935. FIELD NOTE BOOK N° 2378.

CLIST LAKE G-24

LEDUC

LEGAULT

COLTER

VIVIAN

BANKFIELD AREA G-

LAPIERRE LAKE G-65

SOUTH BEATTY LAKE G-130

NOTE:  
FOR STATUS OF CROWN LANDS  
REFER TO TWP. PLAN G-170

NOTE:  
FOR STATUS OF CROWN LANDS  
REFER TO TWP. PLAN G-477

FOR STATUS REFER TO TWP. PLAN G-471

THE INFORMATION THAT APPEARS ON THIS MAP HAS BEEN COMPILED FROM VARIOUS SOURCES, AND ACCURACY IS NOT GUARANTEED. THOSE WISHING TO STAKE MINING CLAIMS SHOULD CONSULT WITH THE MINING RECORDER, MINISTRY OF NORTHERN DEVELOPMENT AND MINES, FOR ADDITIONAL INFORMATION ON THE STATUS OF THE LANDS SHOWN HEREON.

REFERENCES

TOPOGRAPHY

LAKES, RIVERS, ETC., FROM FOREST RESOURCES INVENTORY SHEET No 496872.

DESCRIPTION	ORDER NO.	DISPOSITION	FILE NO.
R1 SEC36	W-TB-14190	S.R.O.	SEE LEGAULT LANDROLL

LEGEND


HIGHWAY AND ROUTE No.	
OTHER ROADS	
TRAILS	
SURVEYED LINES:	
TOWNSHIPS, BASE LINES, ETC.	
LOTS, MINING CLAIMS, PARCELS, ETC.	
UNSURVEYED LINES:	
LOT LINES	
PARCEL BOUNDARY	
MINING CLAIMS ETC.	
RAILWAY AND RIGHT OF WAY	
UTILITY LINES	
NON-PERENNIAL STREAM	
FLOODING OR FLOODING RIGHTS	
SUBDIVISION OR COMPOSITE PLAN	
RESERVATIONS	
ORIGINAL SHORELINE	
MARSH OR MUSKEG	
MINES	
TRAVERSE MONUMENT	

DISPOSITION OF CROWN LANDS

TYPE OF DOCUMENT	SYMBOL
PATENT, SURFACE & MINING RIGHTS	
" SURFACE RIGHTS ONLY	
" MINING RIGHTS ONLY	
LEASE, SURFACE & MINING RIGHTS	
" SURFACE RIGHTS ONLY	
" MINING RIGHTS ONLY	
LICENCE OF OCCUPATION	
ORDER-IN-COUNCIL	
RESERVATION	
CANCELLED	
SAND & GRAVEL	
LAND USE PERMITS FOR COMMERCIAL TOURISM/OUTPOST CAMPS	

NOTE: MINING RIGHTS IN PARCELS PATENTED PRIOR TO MAY 6, 1913, VESTED IN ORIGINAL PATENTEE BY THE PUBLIC LANDS ACT, R.S.O. 1970, CHAP. 380, SEC. 63, SUBSEC. 1.

SCALE: 1 INCH = 40 CHAINS



AREA  
SOUTH OF LEGAULT  
TWP.

M.N.R. ADMINISTRATIVE DISTRICT  
NIPIGON/GERALDTON  
MINING DIVISION  
THUNDER BAY  
LAND TITLES / REGISTRY DIVISION  
THUNDER BAY

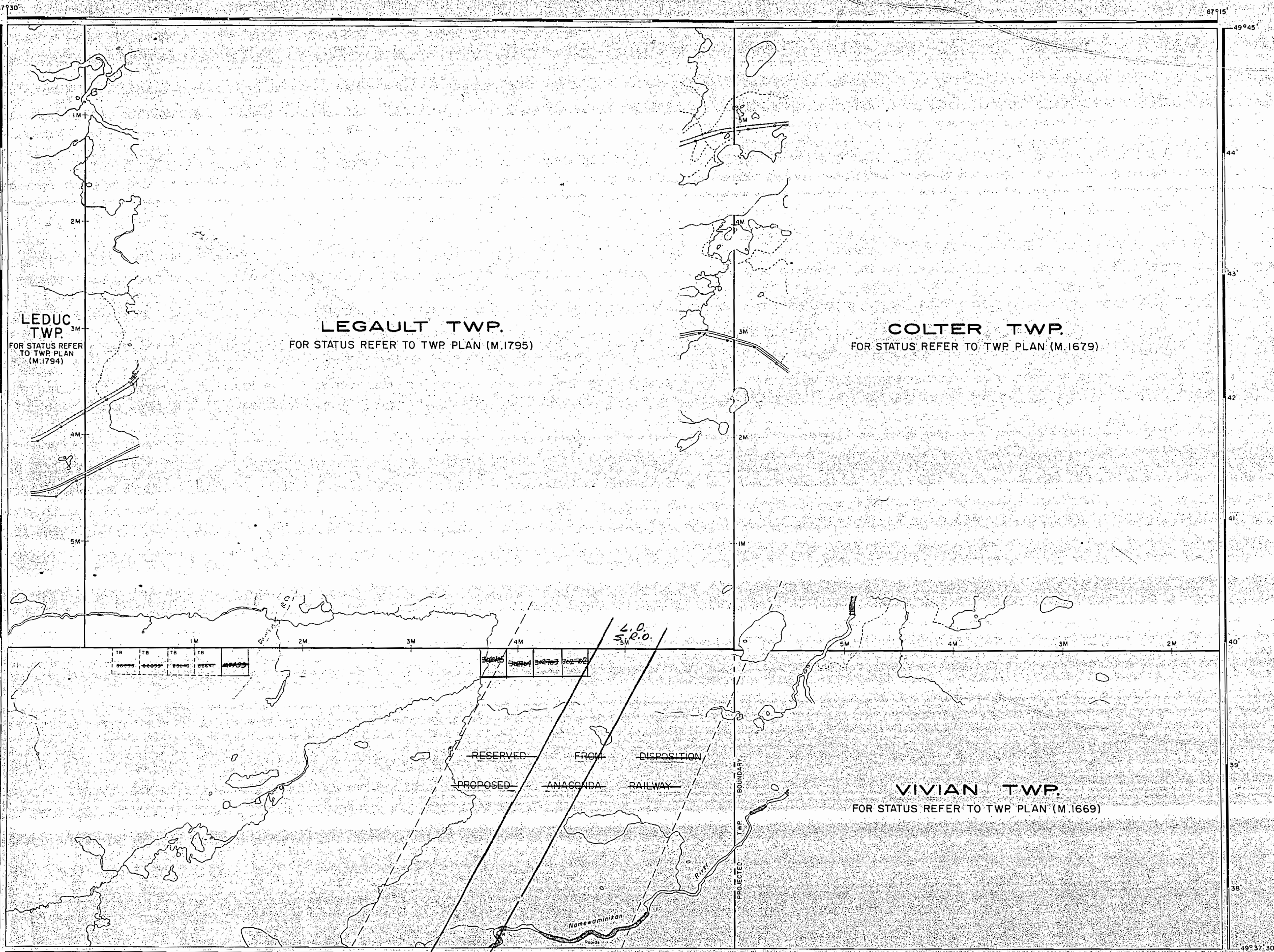
Ministry of Land  
Natural Resources Management  
Ontario Branch  
DECEMBER 7, 1981

DATE: OCTOBER 1981

G-131



85M 2W T1M33A 70 H T1M02 A39A



# AREA SOUTH OF LEGAULT TWP.

DISTRICT OF  
THUNDER BAY

PORT ARTHUR  
MINING DIVISION

SCALE: 1-INCH = 40 CHAINS

## LEGEND

PATENTED LAND	Ⓟ
CROWN LAND SALE	C.S.
LEASES	Ⓛ
LOCATED LAND	Loc.
LICENSE OF OCCUPATION	L.O.
MINING RIGHTS ONLY	M.R.O.
SURFACE RIGHTS ONLY	S.R.O.
ROADS	—
IMPROVED ROADS	—
KING'S HIGHWAYS	—
RAILWAYS	—
POWER LINES	—
MARSH OR MUSKEG	—
MINES	Ⓜ
CANCELLED	C

## NOTES

400' surface rights reservation around all lakes and rivers.

Surface rights only reserved from disposition for proposed Anaconda Railway.  
File: 165414 vol.1.

1963

PLAN NO. M.2866

DEPARTMENT OF MINES  
— ONTARIO —

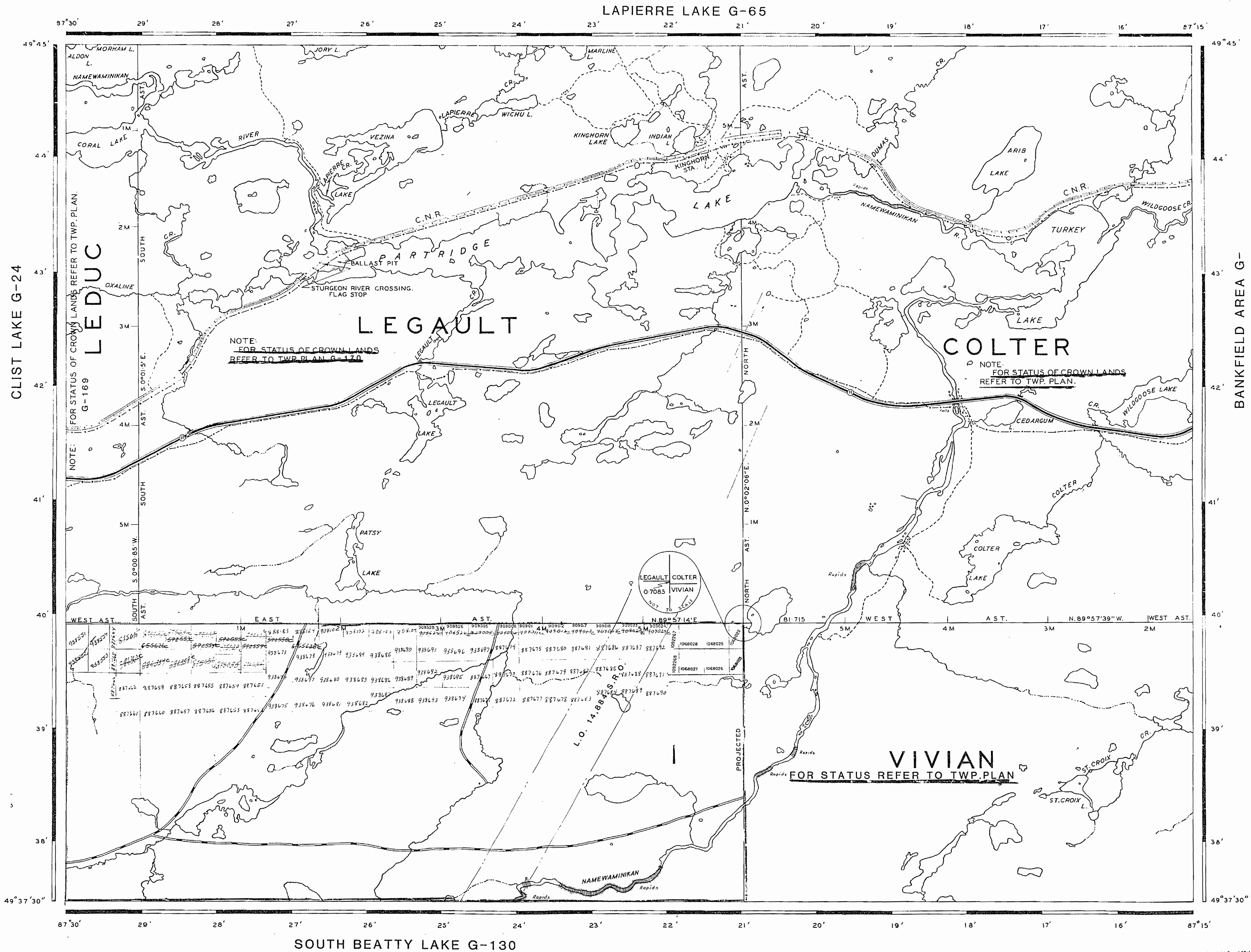
SOUTH BEATTY LAKE (M.2865)



REFERENCES

SURVEYS

C.N.R. SURVEY BY E. FITZGERLD O.L.S. DATED JAN. 2, 1919. PLAN N° L2-19.  
NORTH AND EAST BOUNDARIES OF LEGAULT TWP. BY C.V. GALLAGHER O.L.S. DATED 1935. FIELD NOTE BOOK N° 2378.  
SOUTH AND WEST BOUNDARIES OF LEGAULT TWP. BY J.M. KILKENNY O.L.S. DATED 1935. FIELD NOTE BOOK N° 2394.  
SOUTH AND EAST BOUNDARIES OF LEDUC TWP. BY J.M. KILKENNY O.L.S. DATED 1935. FIELD NOTE BOOK N° 2394.  
SOUTH AND WEST BOUNDARIES OF COLTER TWP. BY C.V. GALLAGHER O.L.S. DATED 1935. FIELD NOTE BOOK N° 2378.



REFERENCES

TOPOGRAPHY

LAKES, RIVERS, ETC. FROM FOREST RESOURCES INVENTORY SHEET NO. 496872.

LEGEND

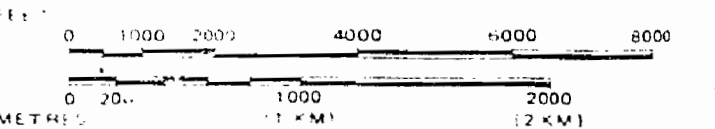
HIGHWAY AND ROUTE NO.	—
OTHER ROADS	—
TRAILS	—
SURVEYED LINES	—
TOWNSHIPS, BASE LINES, ETC.	—
LOTS, MINING CLAIMS, PARCELS, ETC.	—
UNSURVEYED LINES	—
LOT LINES	—
PARCEL BOUNDARY	—
MINING CLAIMS, ETC.	—
RAILWAY AND RIGHT OF WAY	—
UTILITY LINES	—
NON-PERENNIAL STREAM	—
FLOODING OR FLOODING RIGHTS	—
SUBDIVISION OR COMPOSITE PLAN	—
RESERVATIONS	—
ORIGINAL SHORELINE	—
MARSH OR MUSKEG	—
MINES	—
TRAVERSE MONUMENT	—

DISPOSITION OF CROWN LANDS

TYPE OF DOCUMENT	SYMBOL
PATENT, SURFACE & MINING RIGHTS	—
" SURFACE RIGHTS ONLY	—
" MINING RIGHTS ONLY	—
LEASE, SURFACE & MINING RIGHTS	—
" SURFACE RIGHTS ONLY	—
" MINING RIGHTS ONLY	—
LICENCE OF OCCUPATION	—
ORDER IN COUNCIL	—
RESERVATION	—
CANCELLED	—
SAND & GRAVEL	—

NOTE: MINING RIGHTS IN PARCELS PATENTED PRIOR TO MAY 6, 1912, VESTED IN ORIGINAL PATENTEE BY THE PUBLIC LANDS ACT, R.S.O. 1970, CHAP. 380, SEC. 63, SUBSEC. 1.

SCALE: 1 INCH = 40 CHAINS



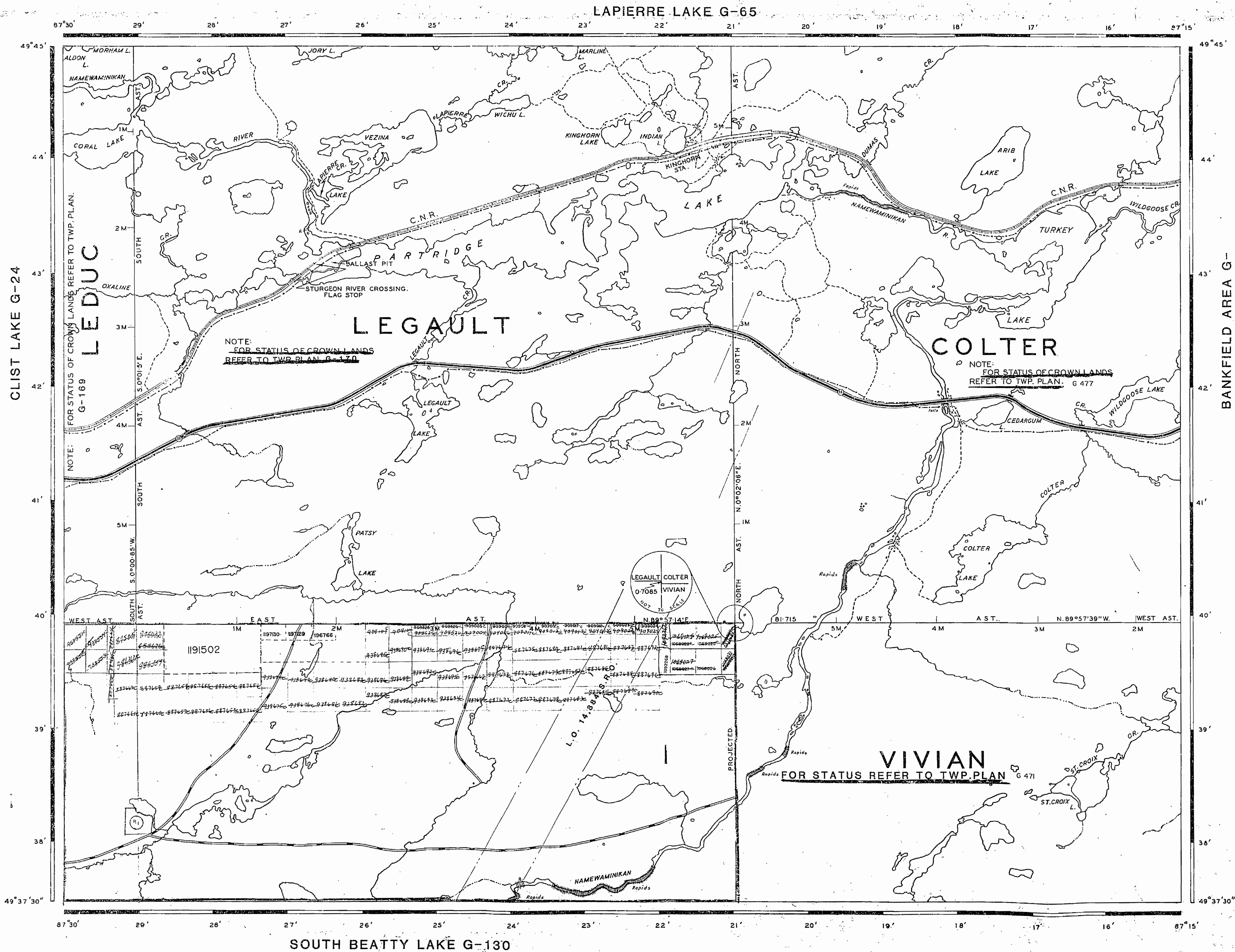
AREA  
**SOUTH OF LEGAULT TWP.**  
M.N.R. ADMINISTRATIVE DISTRICT  
**NIPIGON/GERALDTON**  
MINING DIVISION  
**THUNDER BAY**  
LAND TITLES / REGISTRY DIVISION  
**THUNDER BAY**

Ministry of Natural Resources  
Land Management Branch  
Ontario  
DECEMBER 7, 1981

Date OCTOBER, 1981  
Number  
**G-131**

REVISED NOV 20/75





THE INFORMATION THAT APPEARS ON THIS MAP HAS BEEN COMPILED FROM VARIOUS SOURCES AND ACCURACY IS NOT GUARANTEED. THOSE WISHING TO STAKE MINING CLAIMS SHOULD CONSULT WITH THE MINING RECORDER, MINISTRY OF NORTHERN DEVELOPMENT AND MINES, FOR ADDITIONAL INFORMATION ON THE STATUS OF THE LANDS SHOWN HEREON.

## REFERENCES



















## TOPOGRAPHY

LAKES, RIVERS, ETC., FROM FOREST  
RESOURCES INVENTORY SHEET No 496872

DESCRIPTION	SERIAL NO.	DISPOSITION	FILE NO.
R1 SEC 36	W-7B-H/80	SEE SERIAL LANDROLL THUNDER BAY MINING DIVISION	

RECEIVED  
JUN 20 PM 2 02

### LEGEND

HIGHWAY AND ROUTE No.	
OTHER ROADS	
TRAILS	
SURVEYED LINES:	
TOWNSHIPS, BASE LINES, ETC.	
LOTS, MINING CLAIMS, PARCELS, ETC	
UNSURVEYED LINES	
LOT LINES	
PARCEL BOUNDARY	
MINING CLAIMS ETC	
RAILWAY AND RIGHT OF WAY	
UTILITY LINES	
NON-PERENNIAL STREAM	
FLOODING OR FLOODING RIGHTS	
SUBDIVISION OR COMPOSITE PLAN	
RESERVATIONS	
ORIGINAL SHORELINE	
MARSH OR MUSKIEG	
MINES	
TRAVERSE MONUMENT	

## DISPOSITION OF CROWN LAND

**TYPE OF DOCUMENT** **SYM**

PATENT, SURFACE & MINING RIGHTS

    "    SURFACE RIGHTS ONLY

    "    MINING RIGHTS ONLY

LEASE, SURFACE & MINING RIGHTS

    "    SURFACE RIGHTS ONLY

    "    MINING RIGHTS ONLY

LICENCE OF OCCUPATION

ORDER-IN-COUNCIL

RESERVATION

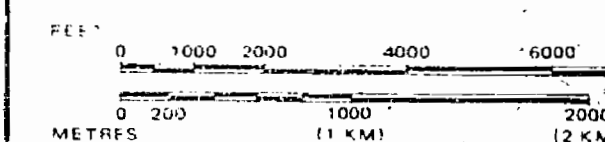
CANCELLED

SAND & GRAVEL

LAND USE **PURSUITS FOR COMMERCIAL TOURISM/OUTPOST**

**NOTE:** MINING RIGHTS IN PARCELS PATENTED PRIOR TO  
LISTED IN ORIGINAL PATENTEE BY THE  
LANDS ACT, R.S.O. 1970, CHAP. 380, SEC. 63.2

SCALE: 1 INCH = 40 CHAINS



AREA  
SOUTH OF LEGA  
TWP

M.N.R. ADMINISTRATIVE DISTRICT  
NIPIGON/GERALD  
MINING DIVISION  
THUNDER BA  
LAND TITLES / REGISTRY DIVISION  
THUNDER BA

Ministry of Land  
Natural Manage  
Resources Branch

DECEMBER 7, 19

Date OCTOBER, 1981

Number:

G

OCT 20, 1993 6-13



2866

LEGAULT

1M						2M						3M						4M						5M																																																																																																																																																																																																																																																																																																																																																																																																																																																																																																																																																																																																																																																																																																																																																																																																																																																																																																																																																																																																																																																																																																																																																																																		
TB	TB	TB	TB	TB	TB	TB	TB	TB	TB	TB	TB	TB	TB	TB	TB	TB	TB	TB	TB	TB	TB	TB	TB	TB	TB	TB	TB	TB	TB	TB	TB	TB	TB	TB	TB	TB	TB	TB	TB	TB	TB	TB	TB	TB	TB	TB	TB	TB	TB	TB	TB	TB	TB	TB	TB	TB	TB	TB	TB	TB	TB	TB	TB	TB	TB	TB	TB	TB	TB	TB	TB	TB	TB	TB	TB	TB	TB	TB	TB	TB	TB	TB	TB	TB	TB	TB	TB	TB	TB	TB	TB	TB	TB	TB	TB	TB	TB	TB	TB	TB	TB	TB	TB	TB	TB	TB	TB	TB	TB	TB	TB	TB	TB	TB	TB	TB	TB	TB	TB	TB	TB	TB	TB	TB	TB	TB	TB	TB	TB	TB	TB	TB	TB	TB	TB	TB	TB	TB	TB	TB	TB	TB	TB	TB	TB	TB	TB	TB	TB	TB	TB	TB	TB	TB	TB	TB	TB	TB	TB	TB	TB	TB	TB	TB	TB	TB	TB	TB	TB	TB	TB	TB	TB	TB	TB	TB	TB	TB	TB	TB	TB	TB	TB	TB	TB	TB	TB	TB	TB	TB	TB	TB	TB	TB	TB	TB	TB	TB	TB	TB	TB	TB	TB	TB	TB	TB	TB	TB	TB	TB	TB	TB	TB	TB	TB	TB	TB	TB	TB	TB	TB	TB	TB	TB	TB	TB	TB	TB	TB	TB	TB	TB	TB	TB	TB	TB	TB	TB	TB	TB	TB	TB	TB	TB	TB	TB	TB	TB	TB	TB	TB	TB	TB	TB	TB	TB	TB	TB	TB	TB	TB	TB	TB	TB	TB	TB	TB	TB	TB	TB	TB	TB	TB	TB	TB	TB	TB	TB	TB	TB	TB	TB	TB	TB	TB	TB	TB	TB	TB	TB	TB	TB	TB	TB	TB	TB	TB	TB	TB	TB	TB	TB	TB	TB	TB	TB	TB	TB	TB	TB	TB	TB	TB	TB	TB	TB	TB	TB	TB	TB	TB	TB	TB	TB	TB	TB	TB	TB	TB	TB	TB	TB	TB	TB	TB	TB	TB	TB	TB	TB	TB	TB	TB	TB	TB	TB	TB	TB	TB	TB	TB	TB	TB	TB	TB	TB	TB	TB	TB	TB	TB	TB	TB	TB	TB	TB	TB	TB	TB	TB	TB	TB	TB	TB	TB	TB	TB	TB	TB	TB	TB	TB	TB	TB	TB	TB	TB	TB	TB	TB	TB	TB	TB	TB	TB	TB	TB	TB	TB	TB	TB	TB	TB	TB	TB	TB	TB	TB	TB	TB	TB	TB	TB	TB	TB	TB	TB	TB	TB	TB	TB	TB	TB	TB	TB	TB	TB	TB	TB	TB	TB	TB	TB	TB	TB	TB	TB	TB	TB	TB	TB	TB	TB	TB	TB	TB	TB	TB	TB	TB	TB	TB	TB	TB	TB	TB	TB	TB	TB	TB	TB	TB	TB	TB	TB	TB	TB	TB	TB	TB	TB	TB	TB	TB	TB	TB	TB	TB	TB	TB	TB	TB	TB	TB	TB	TB	TB	TB	TB	TB	TB	TB	TB	TB	TB	TB	TB	TB	TB	TB	TB	TB	TB	TB	TB	TB	TB	TB	TB	TB	TB	TB	TB	TB	TB	TB	TB	TB	TB	TB	TB	TB	TB	TB	TB	TB	TB	TB	TB	TB	TB	TB	TB	TB	TB	TB	TB	TB	TB	TB	TB	TB	TB	TB	TB	TB	TB	TB	TB	TB	TB	TB	TB	TB	TB	TB	TB	TB	TB	TB	TB	TB	TB	TB	TB	TB	TB	TB	TB	TB	TB	TB	TB	TB	TB	TB	TB	TB	TB	TB	TB	TB	TB	TB	TB	TB	TB	TB	TB	TB	TB	TB	TB	TB	TB	TB	TB	TB	TB	TB	TB	TB	TB	TB	TB	TB	TB	TB	TB	TB	TB	TB	TB	TB	TB	TB	TB	TB	TB	TB	TB	TB	TB	TB	TB	TB	TB	TB	TB	TB	TB	TB	TB	TB	TB	TB	TB	TB	TB	TB	TB	TB	TB	TB	TB	TB	TB	TB	TB	TB	TB	TB	TB	TB	TB	TB	TB	TB	TB	TB	TB	TB	TB	TB	TB	TB	TB	TB	TB	TB	TB	TB	TB	TB	TB	TB	TB	TB	TB	TB	TB	TB	TB	TB	TB	TB	TB	TB	TB	TB	TB	TB	TB	TB	TB	TB	TB	TB	TB	TB	TB	TB	TB	TB	TB	TB	TB	TB	TB	TB	TB	TB	TB	TB	TB	TB	TB	TB	TB	TB	TB	TB	TB	TB	TB	TB	TB	TB	TB	TB	TB	TB	TB	TB	TB	TB	TB	TB	TB	TB	TB	TB	TB	TB	TB	TB	TB	TB	TB	TB	TB	TB	TB	TB	TB	TB	TB	TB	TB	TB	TB	TB	TB	TB	TB	TB	TB	TB	TB	TB	TB	TB	TB	TB	TB	TB	TB	TB	TB	TB	TB	TB	TB	TB	TB	TB	TB	TB	TB	TB	TB	TB	TB	TB	TB	TB	TB	TB	TB	TB	TB	TB	TB	TB	TB	TB	TB	TB	TB	TB	TB	TB	TB	TB	TB	TB	TB	TB	TB	TB	TB	TB	TB	TB	TB	TB	TB	TB	TB	TB	TB	TB	TB	TB	TB	TB	TB	TB	TB	TB	TB	TB	TB	TB	TB	TB	TB	TB	TB	TB	TB	TB	TB	TB	TB	TB	TB	TB	TB	TB	TB	TB	TB	TB	TB	TB	TB	TB	TB	TB	TB	TB	TB	TB	TB	TB	TB	TB	TB	TB	TB	TB	TB	TB	TB	TB	TB	TB	TB	TB	TB	TB	TB	TB	TB	TB	TB	TB	TB	TB	TB	TB	TB	TB	TB	TB	TB	TB	TB	TB	TB	TB	TB	TB	TB	TB	TB	TB	TB	TB	TB	TB	TB	TB	TB	TB	TB	TB	TB	TB	TB	TB	TB	TB	TB	TB	TB	TB	TB	TB	TB	TB	TB	TB	TB	TB	TB	TB	TB	TB	TB	TB	TB	TB	TB	TB	TB	TB	TB	TB	TB	TB	TB	TB	TB	TB	TB	TB	TB	TB	TB	TB	TB	TB	TB	TB	TB	TB	TB	TB	TB	TB	TB	TB	TB	TB	TB	TB	TB	TB	TB	TB	TB	TB	TB	TB	TB	TB	TB	TB	TB	TB	TB	TB	TB	TB	TB	TB	TB	TB	TB	TB	TB	TB	TB	TB	TB	TB	TB	TB	TB	TB	TB	TB	TB	TB	TB	TB	TB	TB	TB	TB	TB	TB	TB	TB	TB	TB	TB	TB	TB	TB	TB	TB	TB	TB	TB	TB	TB	TB	TB	TB	TB	TB	TB	TB	TB	TB	TB	TB	TB	TB	TB	TB	TB	TB	TB	TB	TB	TB	TB	TB	TB	TB	TB	TB	TB	TB	TB	TB	TB	TB	TB	TB	TB	TB	TB	TB	TB	TB	TB	TB	TB	TB	TB	TB	TB	TB	TB	TB	TB	TB	TB	TB	TB	TB	TB	TB	TB	TB	TB	TB	TB	TB	TB	TB	TB	TB	TB	TB	TB	TB	TB	TB	TB	TB	TB	TB	TB	TB	TB	TB	TB	TB	TB	TB	TB	TB	TB	TB	TB	TB	TB	TB	TB	TB	TB	TB	TB	TB	TB	TB	TB	TB	TB	TB	TB	TB	TB	TB	TB	TB

2866

River

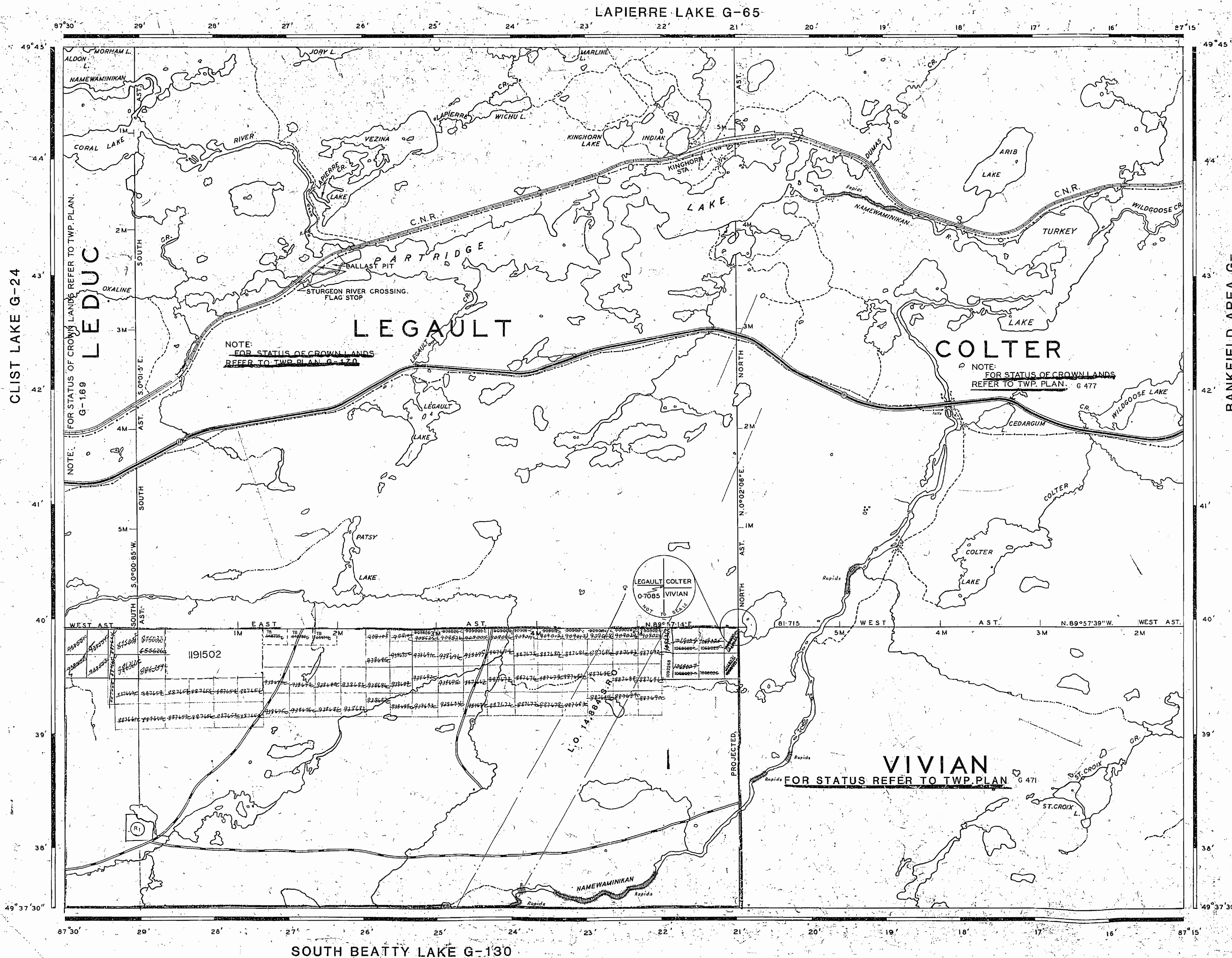






C.N.R. SURVEY BY E. FITZGERLD O.L.S. DATED  
JAN. 2, 1919. PLAN NO. L2-19.  
NORTH AND EAST BOUNDARIES OF LEGAULT  
TWP. BY C.V. GALLAGHER O.L.S. DATED 1935.  
FIELD NOTE BOOK NO. 3794.  
SOUTH AND WEST BOUNDARIES OF LEGAULT  
TWP. BY J.M. KILKENNY O.L.S. DATED 1935.  
FIELD NOTE BOOK NO. 2394.  
SOUTH AND LAST BOUNDARIES OF LEDUC TWP.  
BY J.M. KILKENNY O.L.S. DATED 1935.  
FIELD NOTE BOOK NO. 2394.  
SOUTH AND WEST BOUNDARIES OF COLTER  
TWP. BY C.V. GALLAGHER O.L.S. DATED 1935.  
FIELD NOTE BOOK NO. 2378.

THE INFORMATION THAT APPEARS ON THIS MAP HAS BEEN COMPILED FROM VARIOUS SOURCES, AND ACCURACY IS NOT GUARANTEED. THOSE WISHING TO STAKE MINING CLAIMS SHOULD CONSULT WITH THE MINING RECORDER, MINISTRY OF NORTHERN DEVELOPMENT AND MINES, FOR ADDITIONAL INFORMATION ON THE STATUS OF THE LANDS SHOWN HEREON.

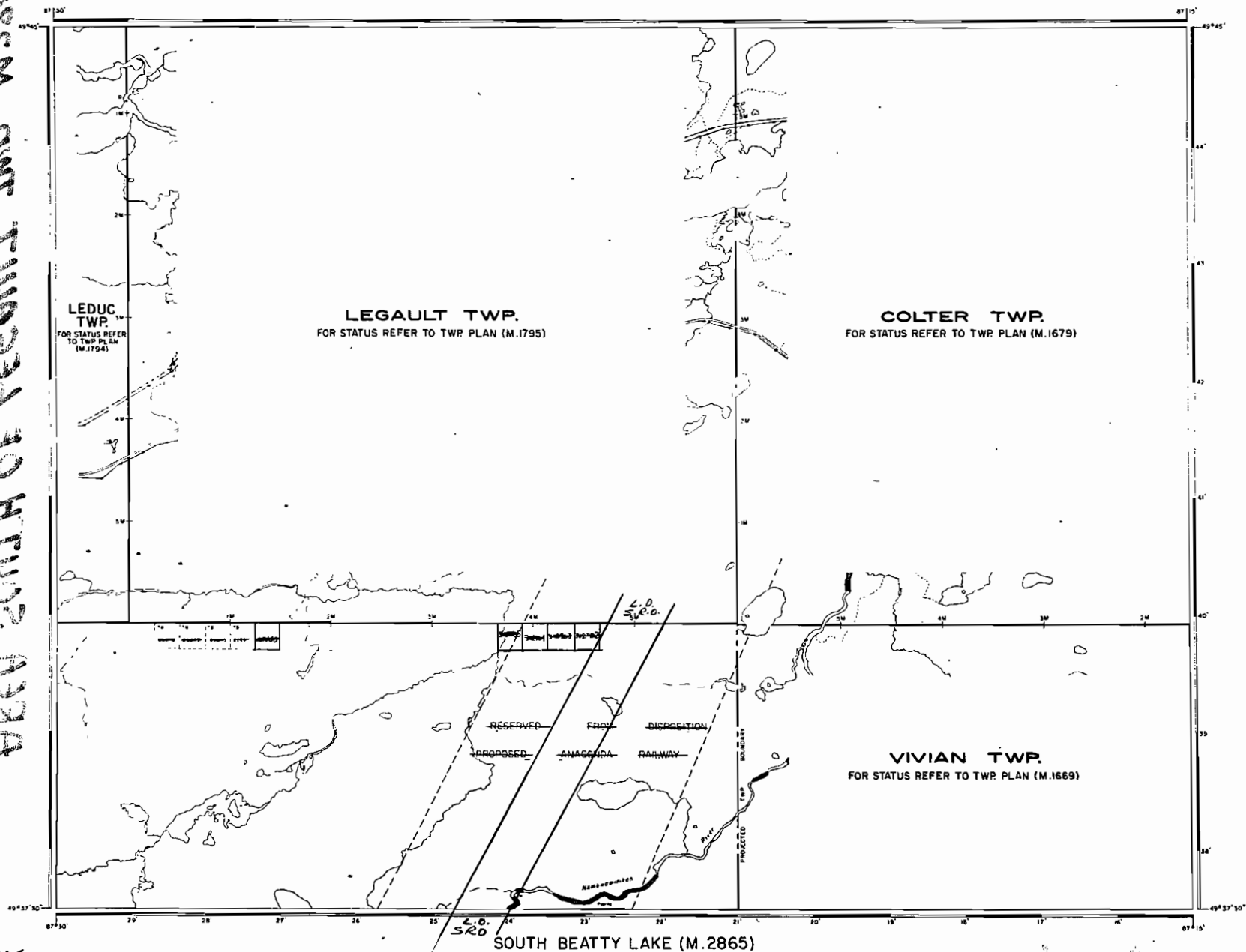


SEP 29, 1993 6:13/



2866

S.S.M. INT. 111031 TO H. 1103 4334

AREA SOUTH OF  
LEGAULT TWP.DISTRICT OF  
THUNDER BAYPORT ARTHUR  
MINING DIVISION

SCALE: 1-INCH = 40 CHAINS

## LEGEND

PATENTED LAND	CS
CROWN LAND SALE	CS
LEASES	LO
LOCATED LAND	LO
LICENSE OF OCCUPATION	MRO
MINING RIGHTS ONLY	SRO
SURFACE RIGHTS ONLY	SRO
ROADS	
IMPROVED ROADS	
KING'S HIGHWAYS	
RAILWAYS	
POWER LINES	
MARSH OR MUSKEG	
MINES	
CANCELLED	

## NOTES

400' surface rights reservation around all leases  
and riversSurface rights only reserved from disposition  
for proposed Anacapa Railway  
File 165414 vol 1

1963

PLAN NO. M.2866

DEPARTMENT OF MINES  
— ONTARIO —




2866

LEGAULT

SURFACE RIGHTS ONLY RESERVED  
ON LAND INDICATED TO THE  
ARROWHEAD MINING (CAN) LTD.  
L.O.F. FILE #1084

1957 M 2866

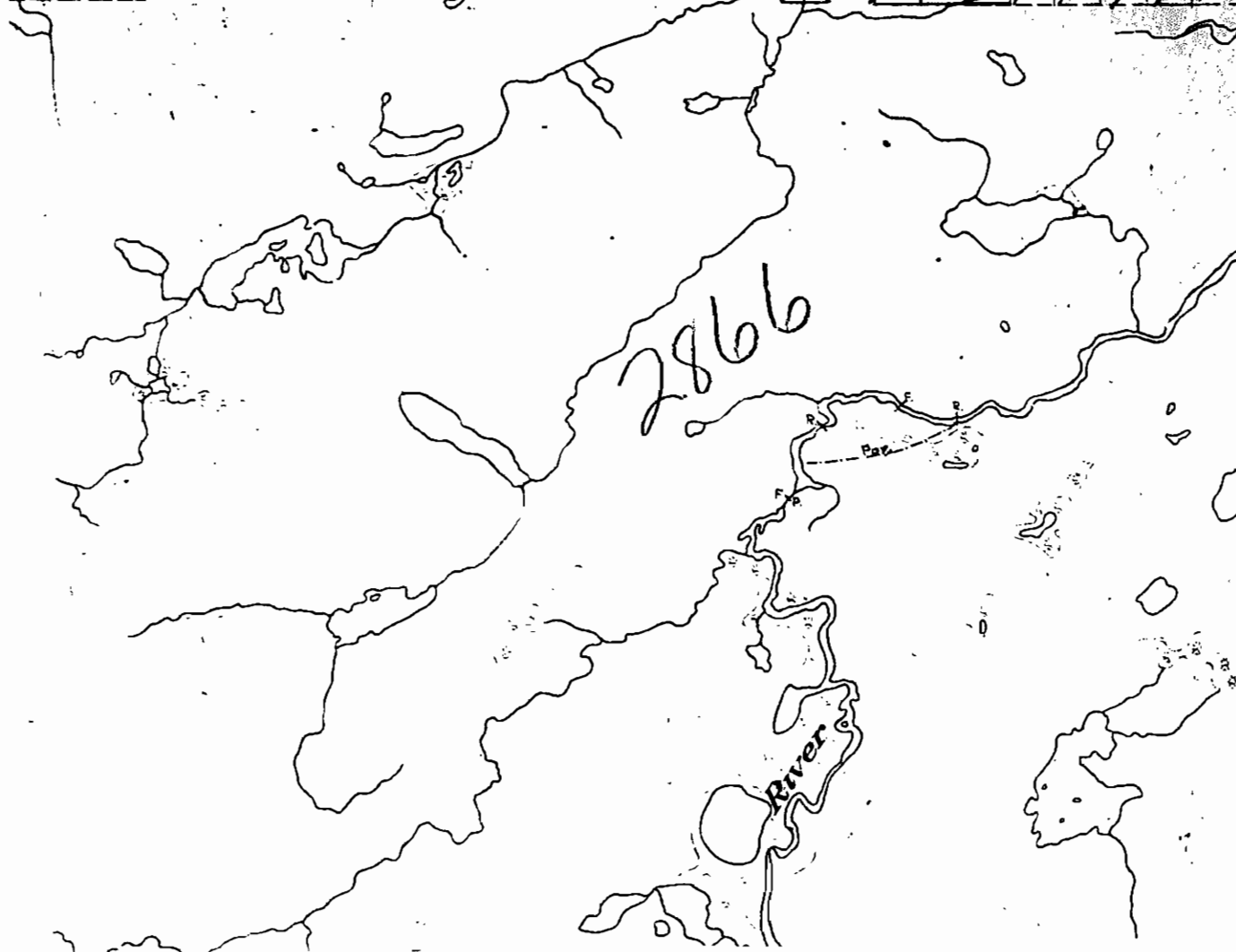




2866

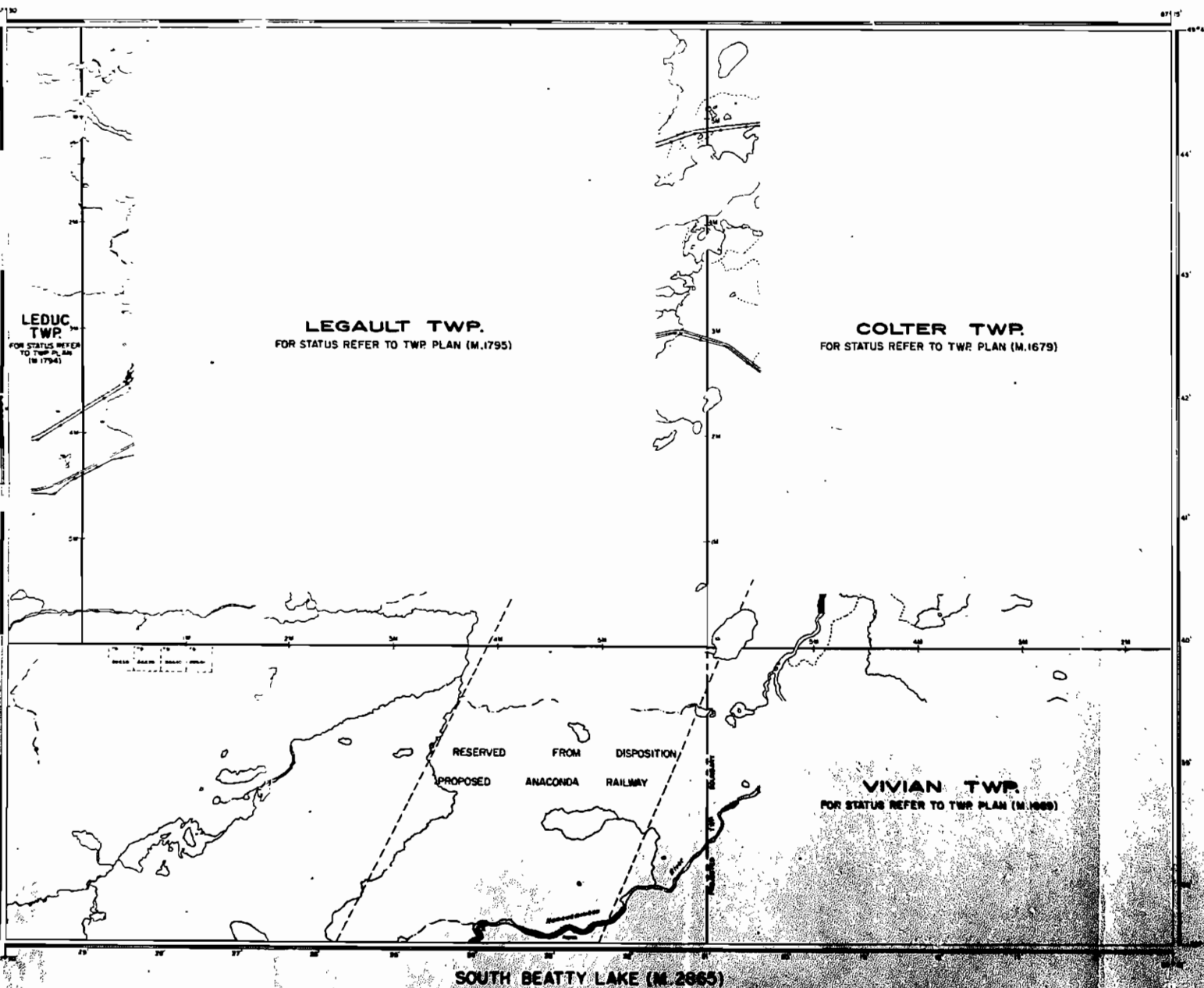
LEGAULT

1M					2M					3M					4M					5M				
TS	TS	TS	TS	TS	TS	TS	TS	TS	TS	TS	TS	TS	TS	TS	TS	TS	TS	TS	TS	TS	TS	TS	TS	TS
1/201	1/202	1/203	1/204	1/205	1/206	1/207	1/208	1/209	1/210	1/211	1/212	1/213	1/214	1/215	1/216	1/217	1/218	1/219	1/220	1/221	1/222	1/223	1/224	1/225
TS	TS	TS	TS	TS	TS	TS	TS	TS	TS	TS	TS	TS	TS	TS	TS	TS	TS	TS	TS	TS	TS	TS	TS	TS
1/226	1/227	1/228	1/229	1/230	1/231	1/232	1/233	1/234	1/235	1/236	1/237	1/238	1/239	1/240	1/241	1/242	1/243	1/244	1/245	1/246	1/247	1/248	1/249	1/250





TO RECD OF



# AREA SOUTH OF LEGAULT TWP.

DISTRICT OF  
THUNDER BAY

PORT ARTHUR  
MINING DIVISION

SCALE: 1-INCH = 40 CHAINS

## LEGEND

PATENTED LAND  
CROWN LAND SALE  
LEASES  
LOCATED LAND  
LICENSE OF OCCUPATION  
MINING RIGHTS ONLY  
SURFACE RIGHTS ONLY  
ROADS  
IMPROVED ROADS  
KIND'S HIGHWAYS  
RAILWAYS  
POWER LINES  
MARSH OR MUSKOG  
MINES  
CANCELLED

CS  
LO  
MRO  
S.R.G.  
C

## NOTES

400' surface rights reservation around all lakes and rivers.

Surface rights only reserved for proposed Anacosta Railway File 165414 vol 1.

1963

Office map

DATE OF ISSUE  
FEB 8 1963  
MINING DIVISION

PLAN NO. M.28

DEPARTMENT OF M.  
— ONTARIO —