

Nettogami River (South of)

Nettogami River Area - M.2979

McParlon Creek Area - M.2978

AREA OF  
SOUTH OF  
NETTOGAMI RIVER

DISTRICT OF  
COCHRANE

LARDER LAKE  
MINING DIVISION

SCALE: 1-INCH = 40 CHAINS

LEGEND

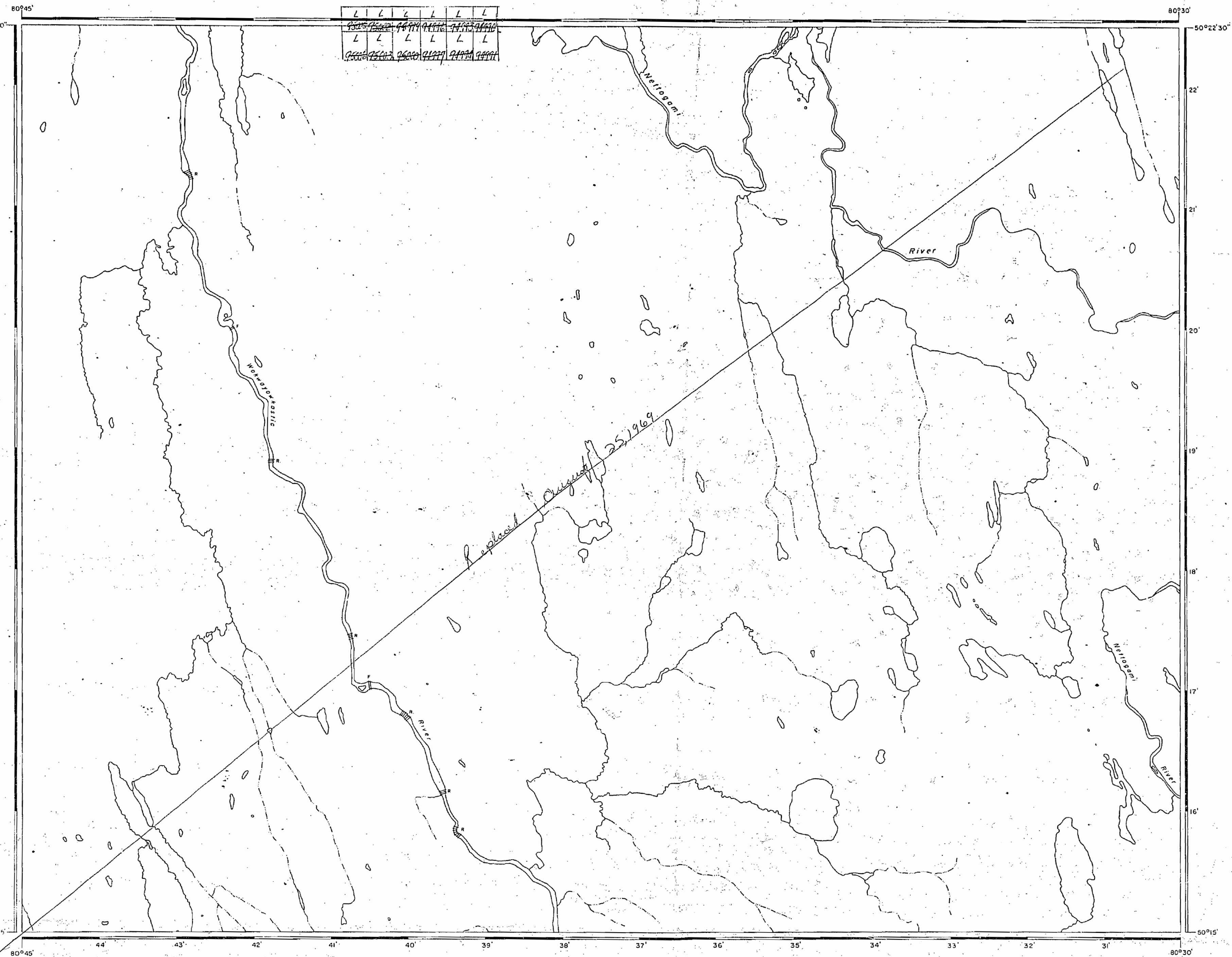
PATENTED LAND	Ⓟ
CROWN LAND SALE	C.S.
LEASES	Ⓛ
LOCATED LAND	Loc.
LICENSE OF OCCUPATION	L.O.
MINING RIGHTS ONLY	M.R.O.
SURFACE RIGHTS ONLY	S.R.O.
ROADS	—
IMPROVED ROADS	—
KING'S HIGHWAYS	—
RAILWAYS	—
POWER LINES	—
MARSH OR MUSKEG	—
MINES	Ⓜ
CANCELLED	C.

NOTES

400' Surface Rights Reservation around  
all lakes and rivers.

PLAN NO. M.2980

DEPARTMENT OF MINES  
— ONTARIO —

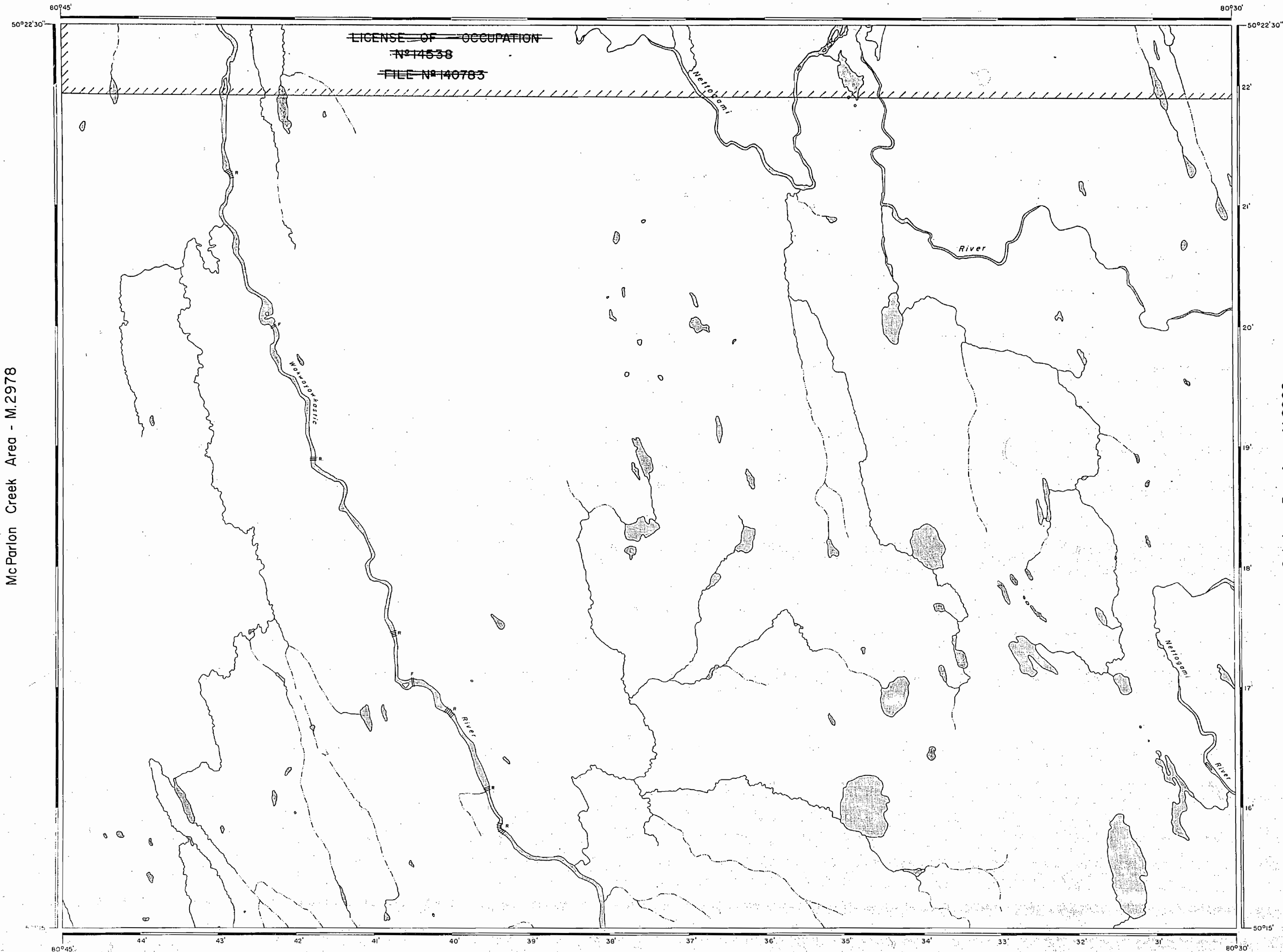


0820

REAR IMAGOTEN FO HTUOS

0820

Nettogami River Area - M.2979



AREA OF

SOUTH OF  
NETTOGAMI RIVER

DISTRICT OF  
COCHRANE

PORCUPINE

~~LARDER LAKE~~  
MINING DIVISION

SCALE: 1-INCH = 40 CHAINS

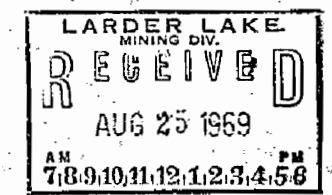
LEGEND

PATENTED LAND	Ⓟ
CROWN LAND SALE	C.S.
LEASES	Ⓛ
LOCATED LAND	Loc.
LICENSE OF OCCUPATION	L.O.
MINING RIGHTS ONLY	M.R.O.
SURFACE RIGHTS ONLY	S.R.O.
ROADS	—
IMPROVED ROADS	—
KING'S HIGHWAYS	—
RAILWAYS	—
POWER LINES	—
MARSH OR MUSKEG	—
MINES	✕
CANCELLED	C.

NOTES

400' Surface Rights Reservation around  
all lakes and rivers.

MICROFILM  
01 JAN 1984



PLAN NO. M.2980

DEPARTMENT OF MINES  
— ONTARIO —

503803



# Nettogami River Area - M.2979

AREA OF

## SOUTH OF NETTOGAMI RIVER

DISTRICT OF  
COCHRANE

PORCUPINE

~~LARDER LAKE~~  
MINING DIVISION

SCALE: 1-INCH = 40 CHAINS

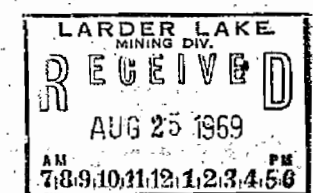
### LEGEND

PATENTED LAND	Ⓟ
CROWN LAND SALE	C.S.
LEASES	Ⓛ
LOCATED LAND	Loc.
LICENSE OF OCCUPATION	L.O.
MINING RIGHTS ONLY	M.R.O.
SURFACE RIGHTS ONLY	S.R.O.
ROADS	—
IMPROVED ROADS	—
KING'S HIGHWAYS	—
RAILWAYS	—
POWER LINES	—
MARSH OR MUSKEG	—
MINES	✕
CANCELLED	C.

### NOTES

400' Surface Rights Reservation around  
all lakes and rivers.

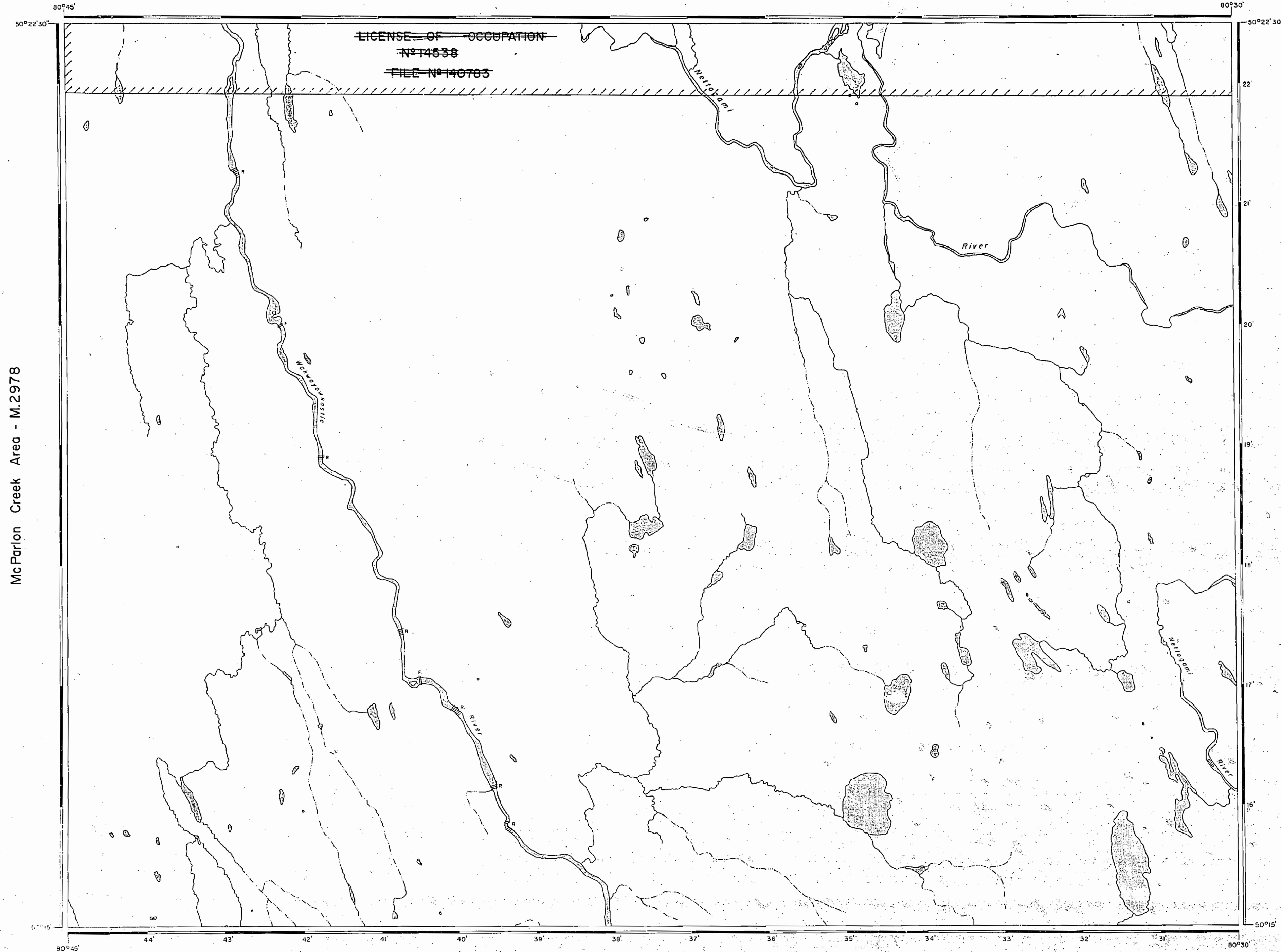
MICHOPILM  
0 1 JAN 1984



PLAN NO. M.2980

DEPARTMENT OF MINES

— ONTARIO —



Nettogami Lake Area - M.2993

503803

This map displays the Neigomni River and surrounding land parcels. The river flows from the top right towards the bottom right. Several land parcels are outlined and labeled with unit counts in parentheses. Key features include:

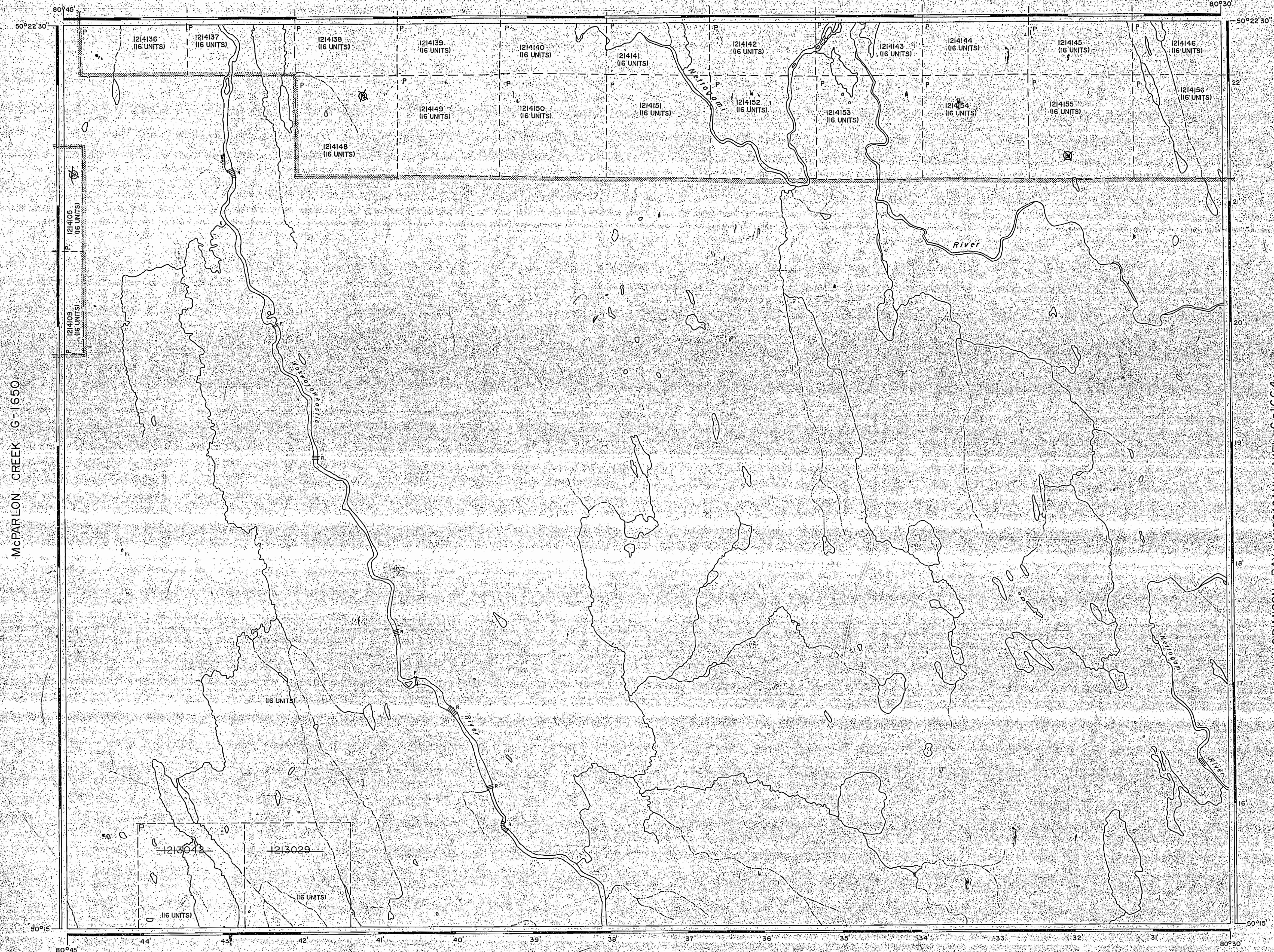
- McPARLON CREEK G-1650**: Labeled on the left side of the map.
- NEIGOMNI RIVER**: Labeled on the right side of the map.
- Land Parcels and Unit Counts**:
  - 1214136 (16 UNITS), 1214137 (16 UNITS), 1214138 (16 UNITS), 1214139 (16 UNITS), 1214140 (16 UNITS), 1214141 (16 UNITS), 1214142 (16 UNITS), 1214143 (16 UNITS), 1214144 (16 UNITS), 1214145 (16 UNITS), 1214146 (16 UNITS)
  - 1214148 (16 UNITS), 1214149 (16 UNITS), 1214150 (16 UNITS), 1214151 (16 UNITS), 1214152 (16 UNITS), 1214153 (16 UNITS), 1214154 (16 UNITS), 1214155 (16 UNITS), 1214156 (16 UNITS)
  - 1200743 (19 UNITS), 1200749 (4 UNITS), 1187064 (4 UNITS), 1187073 (9 UNITS), 1200746 (16 UNITS), 1213009 (15 UNITS), 1200744 (19 UNITS), 1187210 (19 UNITS)
  - 1213045 (16 UNITS), 1213044 (16 UNITS), 1213027 (16 UNITS), 1213026 (16 UNITS), 1213046 (16 UNITS), 1213043 (16 UNITS), 1213028 (16 UNITS), 1213025 (16 UNITS), 1213010 (16 UNITS), 1213008 (8 UNITS), 1213047 (16 UNITS), 1213042 (16 UNITS), 1213029 (16 UNITS), 1213024 (16 UNITS), 1213011 (16 UNITS), 1213007 (8 UNITS), 1213006 (8 UNITS)
- Coordinates**: The map is bounded by latitude 50°22'30" and 50°15' and longitude 80°45' and 80°30'.
- Scale**: A scale bar at the bottom indicates distances from 0 to 1000 feet.

Number  
G-1673

THE INFO  
APPEARS  
HAS BEEN  
FROM VAN  
AND ACC  
GUARAN  
WISHING  
ING CLAIM  
SULT WITH  
RECORDED  
NORTHERN  
MENT AND  
DITIONAL  
ON THE  
LANDS S



# NETTOGAMI RIVER G-1656



## REFERENCES

### AREAS WITHDRAWN FROM DISPOSITION

M.R.O. - MINING RIGHTS ONLY  
S.R.O. - SURFACE RIGHTS ONLY  
M.S. - MINING AND SURFACE RIGHTS

Description	Order No.	Date	Disposition	File
SEC. 35	W.P. 16/90	NER	29/05/98	M.S. 195150

## DATE OF ISSUE

DEC 09 1998

PROVINCIAL RECORDING  
OFFICE - SUDBURY

## LEGEND

HIGHWAY AND ROUTE NO.	
OTHER ROADS	
TRAILS	
SURVEYED LINES	
TOWNSHIPS, BASE LINES, ETC.	
LOTS, MINING CLAIMS, PARCELS, ETC.	
UNSURVEYED LINES	
LOT LINES	
PARCEL BOUNDARY	
MINING CLAIMS ETC.	
RAILWAY AND RIGHT OF WAY	
UTILITY LINES	
NON-PERENNIAL STREAM	
FLOODING OR FLOODING RIGHTS	
SUBDIVISION OR COMPOSITE PLAN	
RESERVATIONS	
ORIGINAL SHORELINE	
MARSH OR MUSKEG	
MINES	
TRAVERSE MONUMENT	


## DISPOSITION OF CROWN LANDS

TYPE OF DOCUMENT	SYMBOL
PATENT, SURFACE & MINING RIGHTS	
SURFACE RIGHTS ONLY	
MINING RIGHTS ONLY	
LEASE, SURFACE & MINING RIGHTS	
SURFACE RIGHTS ONLY	
MINING RIGHTS ONLY	
LICENCE OF OCCUPATION	
ORDER-IN-COUNCIL	
RESERVATION	
CANCELLED	
SAND & GRAVEL	

NOTE: MINING RIGHTS IN PARCELS PATENTED PRIOR TO MAY 6, 1913, VESTED IN ORIGINAL PATENTEE BY THE PUBLIC LANDS ACT, R.S.O. 1910, CHAP. 380, SEC. 40, SUBSEC. 1.

♦ REMOTE TOURIST CAMP

SCALE: 1 INCH = 40 CHAINS



## AREA SOUTH OF NETTOGAMI RIVER

M.N.R. ADMINISTRATIVE DISTRICT

COCHRANE

MINING DIVISION

PORCUPINE

LAND TITLES / REGISTRY DIVISION

COCHRANE

Ministry of Natural Resources  
Land Management Branch

DATE: DECEMBER 1982

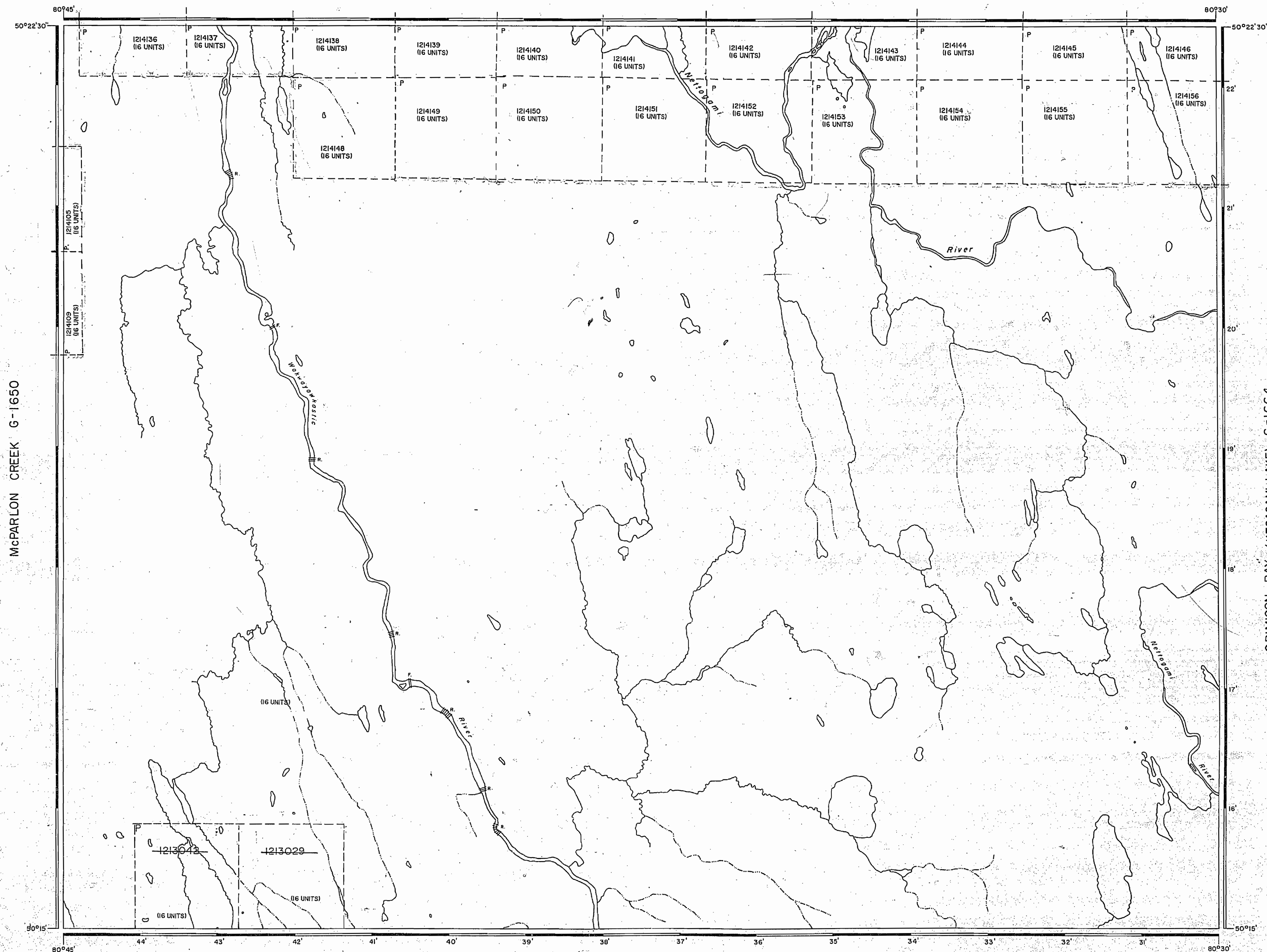
Number  
**G-1673**

# NETTOGAMI LAKE G-1655

503803



# NETTOGAMI RIVER G-1656



## REFERENCES

### AREAS WITHDRAWN FROM DISPOSITION

M.R.O. - MINING RIGHTS ONLY  
S.R.O. - SURFACE RIGHTS ONLY  
M. + S. - MINING AND SURFACE RIGHTS

Description Order No. Date Disposition File

## LEGEND

HIGHWAY AND ROUTE No.  
OTHER ROADS  
TRAILS  
SURVEYED LINES:  
TOWNSHIPS, BASE LINES, ETC.  
LOTS, MINING CLAIMS, PARCELS, ETC.  
UNSURVEYED LINES:  
LOT LINES  
PARCEL BOUNDARY  
MINING CLAIMS ETC.  
RAILWAY AND RIGHT OF WAY  
UTILITY LINES  
NON-PERENNIAL STREAM  
FLOODING OR FLOODING RIGHTS  
SUBDIVISION OR COMPOSITE PLAN  
RESERVATIONS  
ORIGINAL SHORELINE  
MARSH OR MUSKEG  
MINES  
TRAVERSE MONUMENT


## DISPOSITION OF CROWN LANDS

TYPE OF DOCUMENT	SYMBOL
PATENT, SURFACE & MINING RIGHTS	●
" SURFACE RIGHTS ONLY	○
" MINING RIGHTS ONLY	○
LEASE, SURFACE & MINING RIGHTS	■
" SURFACE RIGHTS ONLY	■
" MINING RIGHTS ONLY	■
LICENCE OF OCCUPATION	○
ORDER-IN-COUNCIL	OC
RESERVATION	○
CANCELLED	○
SAND & GRAVEL	○

NOTE: MINING RIGHTS IN PARCELS PATENTED PRIOR TO MAY 6, 1913, VESTED IN ORIGINAL PATENTEE BY THE PUBLIC LANDS ACT, R.S.O. 1970, CHAP. 380, SEC. 63, SUBSEC. 1.

♦ REMOTE TOURIST CAMP

SCALE: 1 INCH = 40 CHAINS



AREA SOUTH OF NETTOGAMI RIVER  
M.N.R. ADMINISTRATIVE DISTRICT COCHRANE  
MINING DIVISION PORCUPINE  
LAND TITLES / REGISTRY DIVISION COCHRANE  
Rev. 2/17/83

Ministry of Natural Resources Land Management Branch  
Ontario

Date DECEMBER 1982 Number G-1673