KENORA MG. DIV.

SOUTHWORTH

M-2041

May 27/63
June 19/70
May 3/71
July 29/71

DISTRICT OF KENORA

Scale: 40 Chains - 1 Inch.

North Azt. 2

INDIAN RESERVE

Nº 27

STATUS OF INDIAN RESERVE ISLANDS OF DINORWIC LAKE SEE NEW PLAN M-2723 (BUTLER LAKE AREA)

DINORWIC LAKE

Wee Sandy Beach Lake

TRANS-CANADA OR KINGS HIGHWAY

CANADIAN PACIFIC RAILWAY

M-2054

RECEIVED
NOV 14 1960
KENORA MINING DIV.

SOUTHWORTH

SOUTHWORTH M-2041

2041

KENORA MG. DIV.

SOUTHWORTH

DISTRICT OF KENORA

Scale:- 40 Chains - 1 Inch.

M-2041

May 27/63
June 15/70
May 3/71
July 29/71

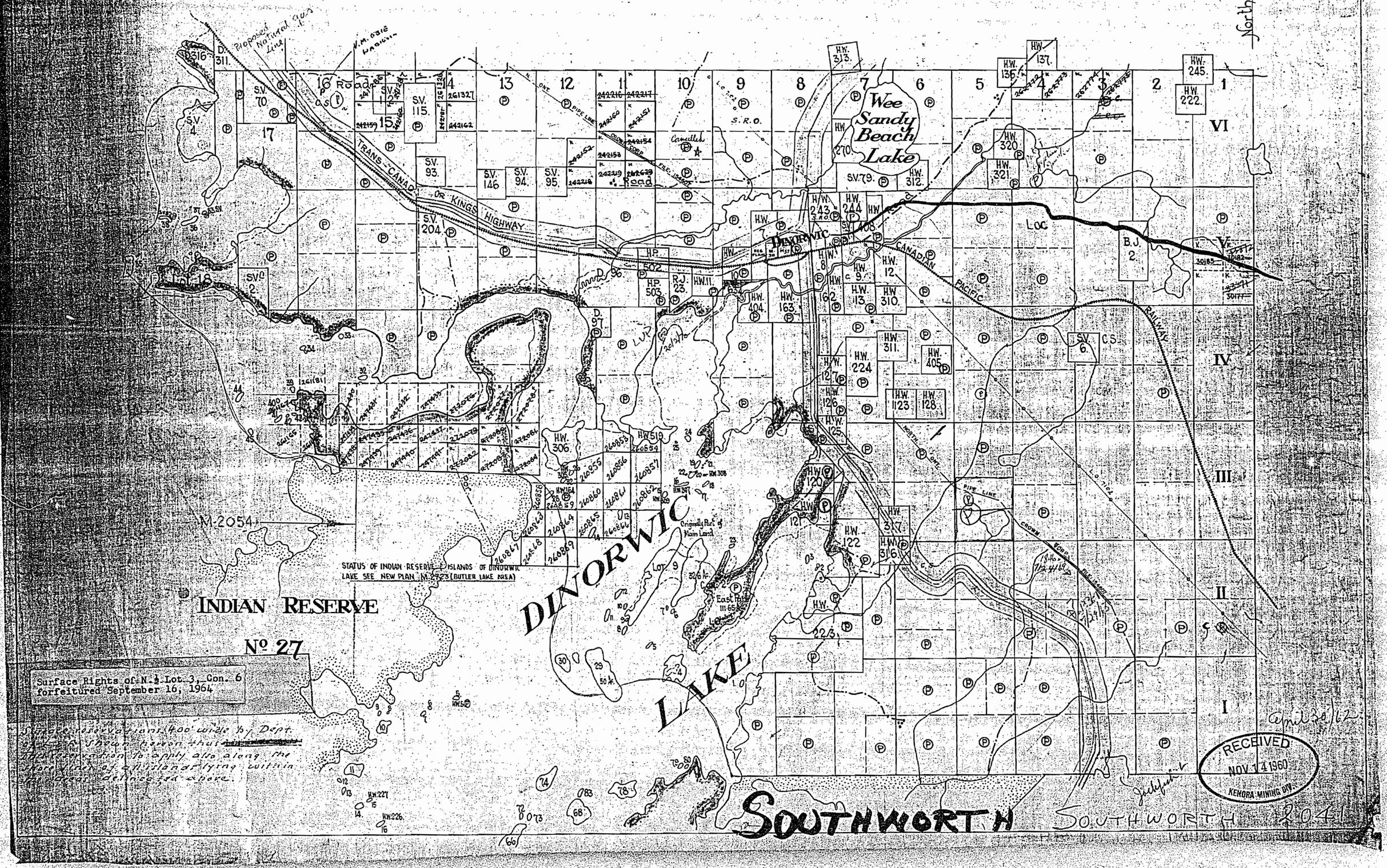

KENORA MG. DIV.

SOUTHWORTH

DISTRICT OF KENORA

Scale: 40 Chains - 1 Inch.

M-2041

May 27/63
June 15/70
May 3/71
July 29/71

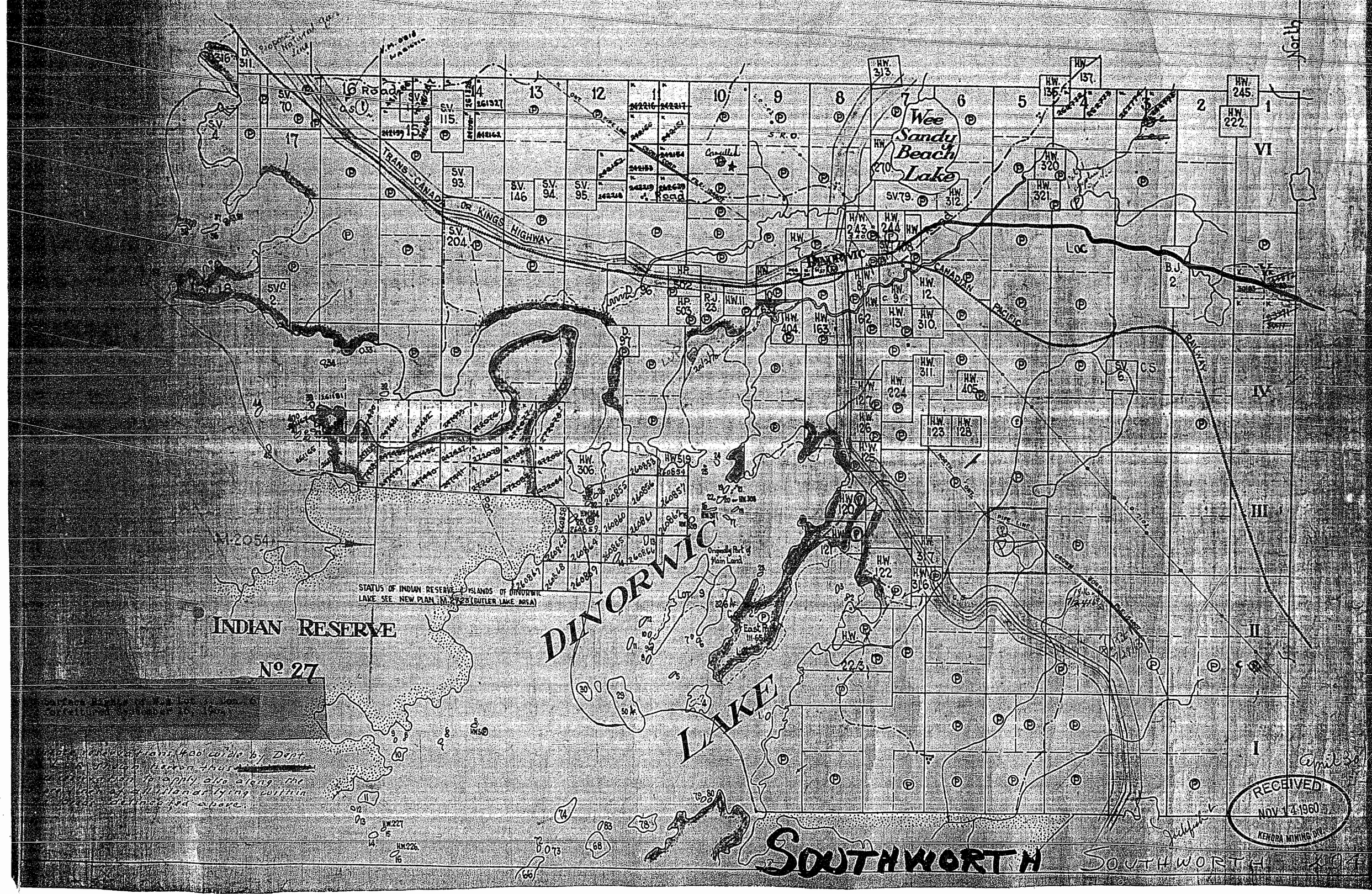

RECEIVED
NOV 14 1960
KENORA MINING DIV.

NOTES

400' surface rights reservation along the shores of all lakes and rivers.

KENORA
RECEIVED
SEP 30 1975
AM 7.8.9.10.11.12.1.2.3.4.5.6 PM

KENORA
MINING DIV.
RECEIVED
JUN 30 1977
AM 7.8.9.10.11.12.1.2.3.4.5.6 PM

DATE OF ISSUE
SEP 19 1975

ZEALAND TP. M.2061

HARTMAN TP. M.1986

WABIGOON LAKE I.R. No.27

BUTLER LAKE AREA M.2723

Dinorwic Lake

WABIGOON LAKE I.R. No.27

SATTERLY TP. M.2035

AVERY TP. M.2677

LEGEND

- HIGHWAY AND ROUTE No.
- OTHER ROADS
- TRAILS
- SURVEYED LINES: TOWNSHIPS, BASE LINES, ETC. / LOTS, MINING CLAIMS, PARCELS, ETC.
- UNSURVEYED LINES: LOT LINES / PARCEL BOUNDARY / MINING CLAIMS, ETC.
- RAILWAY AND RIGHT OF WAY
- UTILITY LINES
- NON-PERENNIAL STREAM
- FLOODING OR FLOODING RIGHTS
- SUBDIVISION
- ORIGINAL SHORELINE
- MARSH OR MUSKEG
- MINES

DISPOSITION OF CROWN LANDS

TYPE OF DOCUMENT	SYMBOL
PATENT, SURFACE & MINING RIGHTS	●
" SURFACE RIGHTS ONLY	●
" MINING RIGHTS ONLY	■
LEASE, SURFACE & MINING RIGHTS	■
" SURFACE RIGHTS ONLY	▼
" MINING RIGHTS ONLY	▼
LICENCE OF OCCUPATION	LO
CROWN LAND SALE	CLS
ORDER-IN-COUNCIL	OIC
RESERVATION	○
CANCELLED	○
SAND & GRAVEL	○

SCALE: 1 INCH = 40 CHAINS

FEET 0 1000 2000 3000 4000 5000

METRES 0 250 500 750 1000 1 km

ACRES	HECTARES
40	16

TOWNSHIP

SOUTHWORTH

DISTRICT
KENORA

MINING DIVISION
KENORA

Ministry of Natural Resources
Ontario Surveys and Mapping Branch

Date AUG 1975 | Plan No. M.2041

Whitney Block, Queen's Park, Toronto

SOUTHWORTH

NOTES

surface rights reservation along the shores all lakes and rivers.

NOTICE: THE SURFACE RIGHTS LYING WITHIN 40.25m OF THE CENTRE LINE OF THE TRANSCANADA PIPELINE RIGHT OF WAY ARE WITHDRAWN FROM STAKING OUT, PROSPECTING, SALE OR LEASE BY ORDER W.0191 ONT. DATED SEPT.30, 1991. SECTION 112 OF THE NATIONAL ENERGY BOARD ACT APPLIES.

1994 - Herbicide Spray
August 15 - September 14, 1994

KENORA MINING DIV. RECEIVED JUL 26 1995 AM 7 8 9 10 11 12 1 2 3 4 5 6 PM

ZEALAND TP. M.2061

HARTMAN TP. ~~M.1986~~ G 820

WABIGOON LAKE I.R. No.27

BUTLER LAKE AREA ~~M.2723~~ G 2576

WABIGOON LAKE I.R. No. 27

SATTERLY TP. ~~M.2035~~ G 833

AVERY TP. ~~M.2677~~ G 2575

THE INFORMATION THAT APPEARS ON THIS MAP HAS BEEN COMPILED FROM VARIOUS SOURCES, AND ACCURACY IS NOT GUARANTEED. THOSE WISHING TO STAKE MINING CLAIMS SHOULD CONSULT WITH THE MINING RECORDER, MINISTRY OF NORTHERN DEVELOPMENT AND MINES, FOR ADDITIONAL INFORMATION ON THE STATUS OF THE LANDS SHOWN HEREON.

SE CORNER CO-ORDINATES (APPROX) DEP. 92°24'35" LAT. 49°53'35"

LEGEND

- HIGHWAY AND ROUTE No.
- OTHER ROADS
- TRAILS
- SURVEYED LINES:
  - TOWNSHIPS, BASE LINES, ETC.
  - LOTS, MINING CLAIMS, PARCELS, ETC.
- UNSURVEYED LINES:
  - LOT LINES
  - PARCEL BOUNDARY
  - MINING CLAIMS ETC.
- RAILWAY AND RIGHT OF WAY
- UTILITY LINES
- NON-PERENNIAL STREAM
- FLOODING OR FLOODING RIGHTS
- SUBDIVISION
- ORIGINAL SHORELINE
- MARSH OR MUSKEG
- MINES

DISPOSITION OF CROWN LANDS

TYPE OF DOCUMENT	SYMBOL
PATENT, SURFACE & MINING RIGHTS	
" SURFACE RIGHTS ONLY	
" MINING RIGHTS ONLY	
LEASE, SURFACE & MINING RIGHTS	
" SURFACE RIGHTS ONLY	
" MINING RIGHTS ONLY	
LICENCE OF OCCUPATION	
CROWN LAND SALE	CS
ORDER-IN-COUNCIL	OC
RESERVATION	R
CANCELLED	C
SAND & GRAVEL	S

THE INFORMATION THAT APPEARS ON THIS MAP HAS BEEN COMPILED FROM VARIOUS SOURCES, AND ACCURACY IS NOT GUARANTEED. THOSE WISHING TO STAKE MINING CLAIMS SHOULD CONSULT WITH THE MINING RECORDER, MINISTRY OF NORTHERN DEVELOPMENT AND MINES, FOR ADDITIONAL INFORMATION ON THE STATUS OF THE LANDS SHOWN HEREON.

SCALE : 1 INCH 40 CHAINS

FEET 0 500 1000 2000 3000 4000 5000 6000 8000

METRES 0 200 400 600 800 1 KM 2 KM

ACRES	HECTARES
40	16

TOWNSHIP

SOUTHWORTH

DISTRICT KENORA

MINING DIVISION KENORA

Ministry of Natural Resources

Ontario Surveys and Mapping Branch

Date AUG 1975

Whitney Block Queen's Park, Toronto

Plan No. M.2041

G-0835

2041

Green — Crown Land.

KENORA MG. DIV.

SOUTHWORTH

DISTRICT OF KENORA

Scale: - 40 Chains - 1 Inch.

M.2041

ONTARIO
DEPARTMENT OF MINES
AND NORTHERN AFFAIRS

DATE OF ISSUE
MAY - 9 1972
ONT. DEPT. OF MINES
AND NORTHERN AFFAIRS

ROADS INDICATED DRYDEN PAPER CO. ARE PRIVATE ROADS BUT MAY BE USED BY PROSPECTORS ONLY AFTER PERMISSION IS OBTAINED FROM DRYDEN PAPER CO DRYDEN, ONT

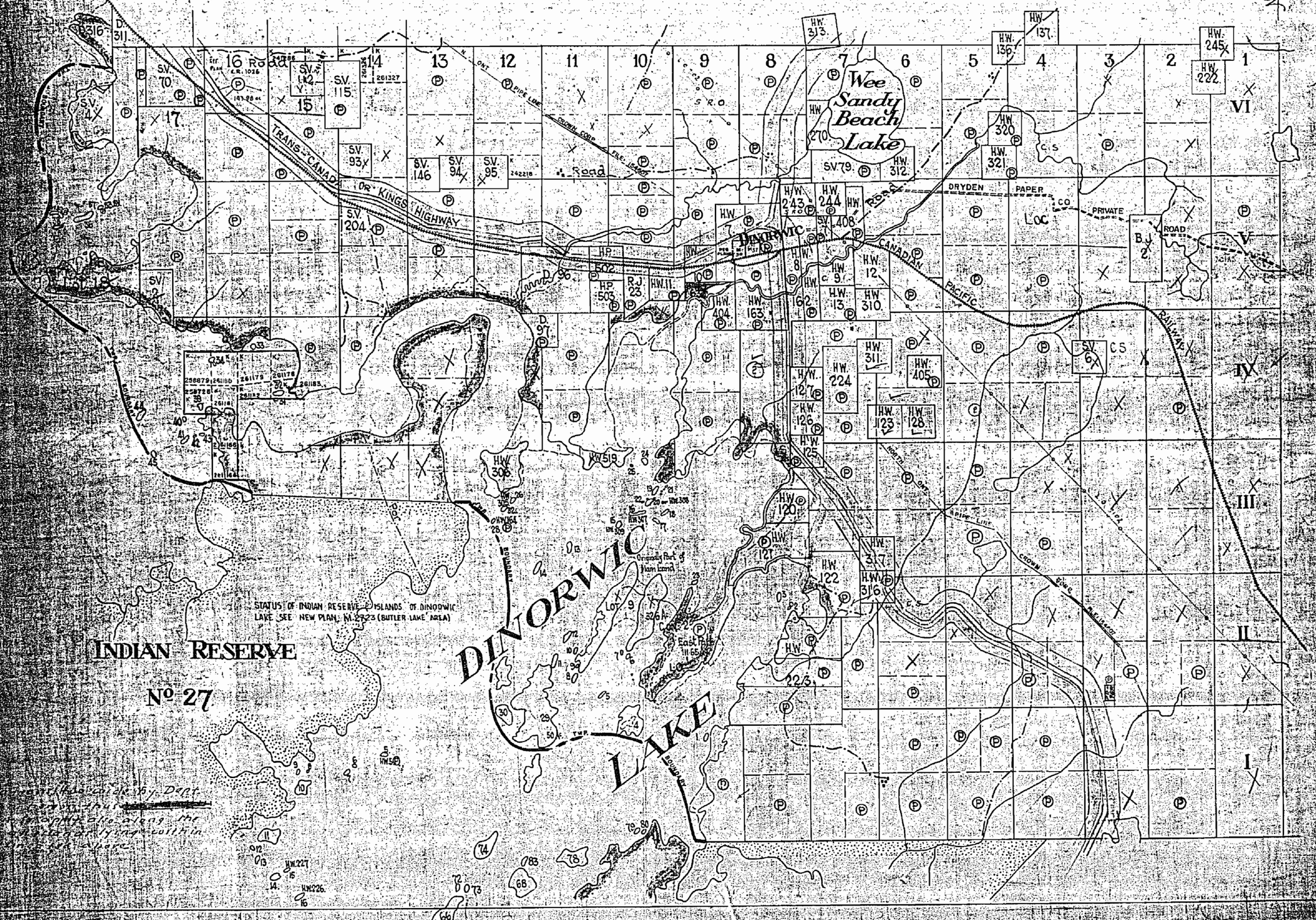

2041

KENORA MG. DIV.

SOUTHWORTH

DISTRICT OF KENORA

Scale: - 40 Chains - 1 Inch.

M.2041

ONTARIO
DEPARTMENT OF MINES
AND NORTHERN AFFAIRS

KENORA
FILED
REC'D. JUN - 5 1972
RECEIPT No.
MINING DIVISION

Mar. 13/74
May 2/74

ROADS INDICATED DRYDEN PAPER CO ARE PRIVATE ROADS BUT MAY BE SET BY PROSPECTORS ONLY AFTER PERMISSION IS OBTAINED FROM DRYDEN PAPER CO DRYDEN ONT

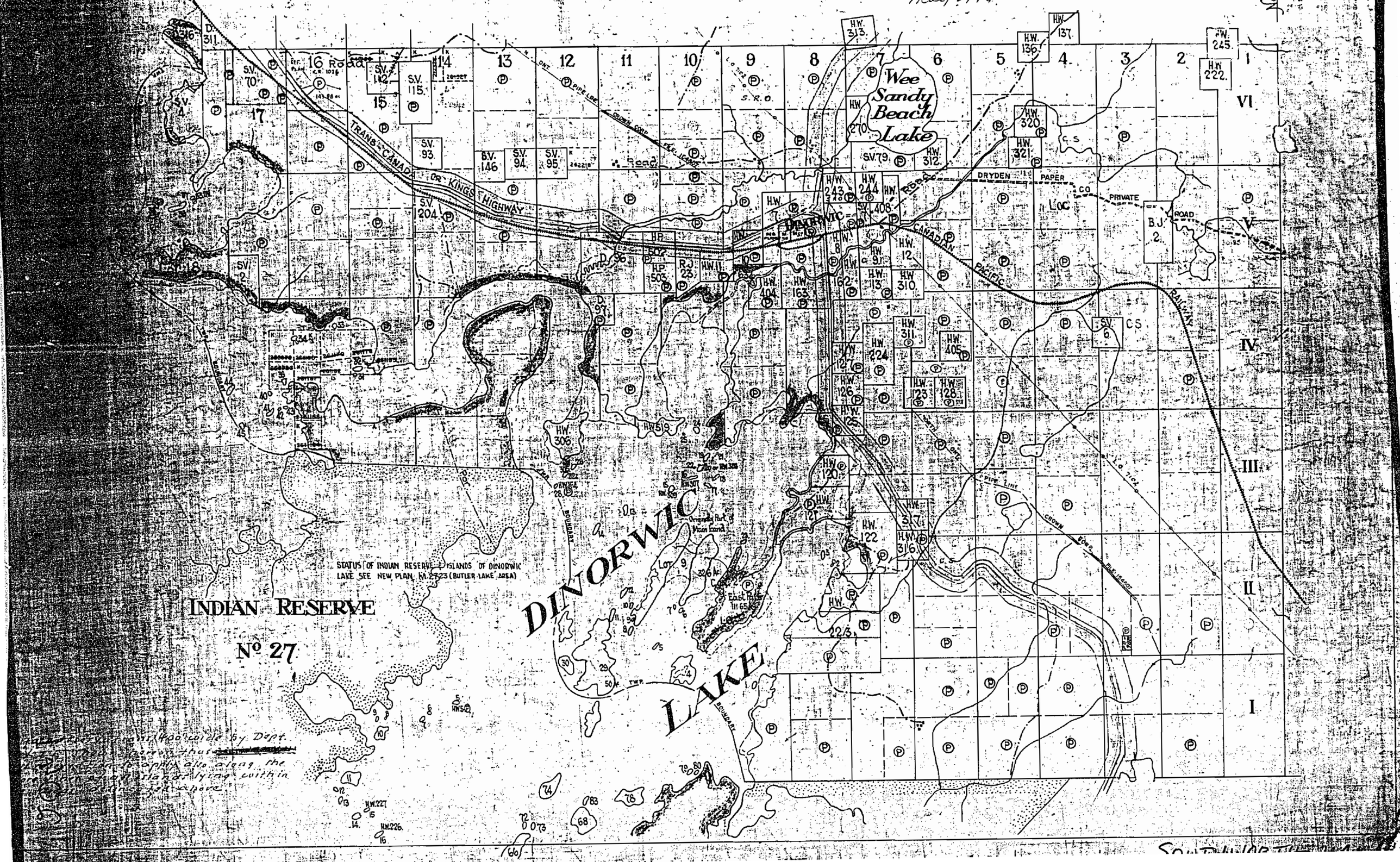

NOTES

400' surface rights reservation along the shores of all lakes and rivers.

KENORA MINING DIVISION RECEIVED SEP 23 1975 AM 7.8.9.10.11.12.1.2.3.4.5.6 PM

KENORA MINING DIV. RECEIVED JUN 30 1977 AM 7.8.9.10.11.12.1.2.3.4.5.6 PM

DATE OF ISSUE SEP 19 1975

ZEALAND TP. M.2061

HARTMAN TP. M.1986

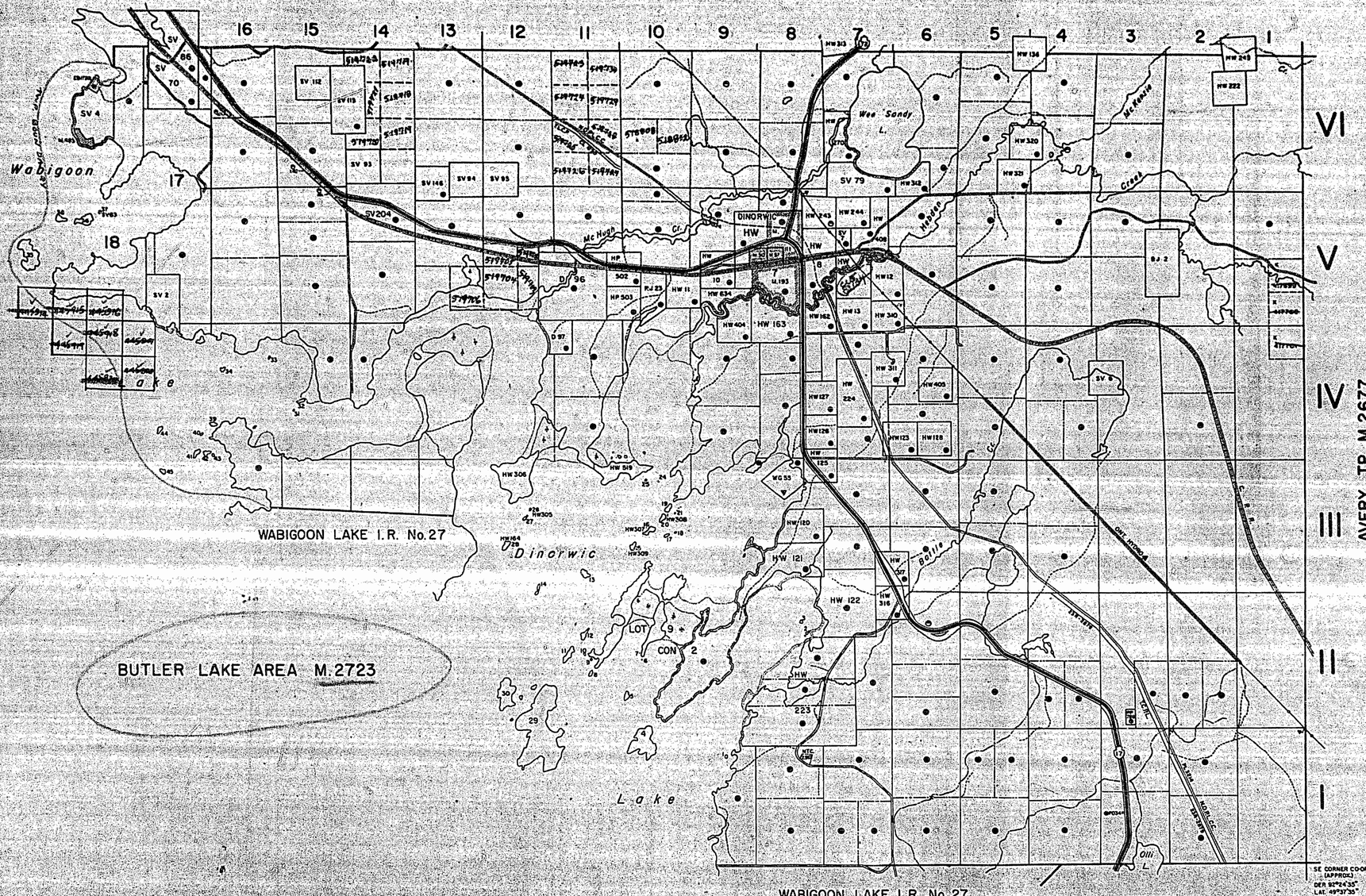

NOTES

400' surface rights reservation along the shores of all lakes and rivers.

DATE OF ISSUE
JUN 17 1983
Ministry of Natural Resources
TOPOGRAPHY

ZEALAND TP. M.2061

HARTMAN TP. M.1986

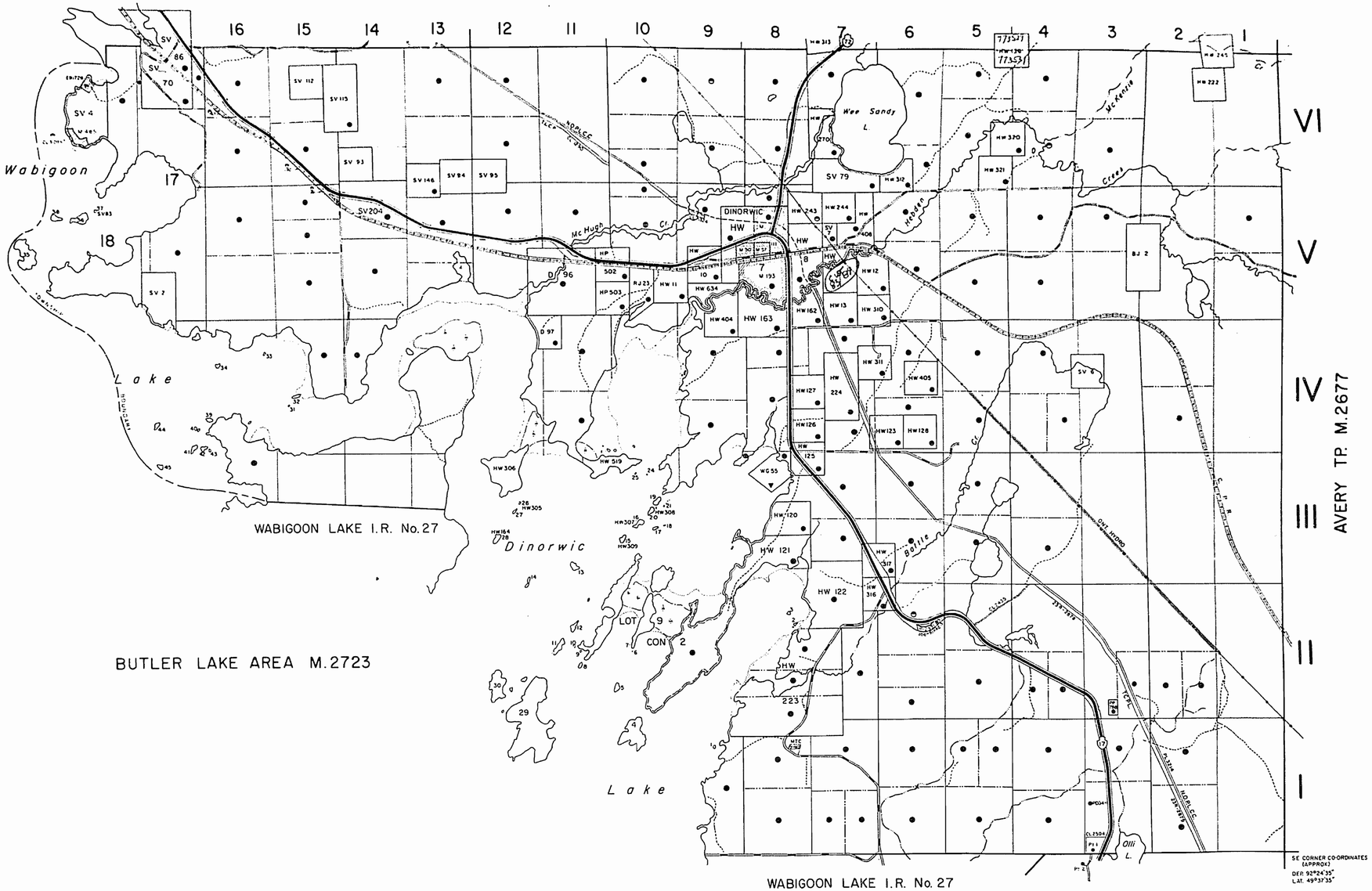

LEGEND

- HIGHWAY AND ROUTE No.
- OTHER ROADS
- TRAILS
- SURVEYED LINES
  - TOWNSHIPS, BASE LINES, ETC.
  - LOTS, MINING CLAIMS, PARCELS, ETC.
- UNSURVEYED LINES
  - LOT LINES
  - PARCEL BOUNDARY
  - MINING CLAIMS ETC.
- RAILWAY AND RIGHT OF WAY
- UTILITY LINES
- NON-PERENNIAL STREAM
- FLOODING OR FLOODING RIGHTS
- SUBDIVISION
- ORIGINAL SHORELINE
- MARSH OR MUSKEG
- MINES

DISPOSITION OF CROWN LANDS

TYPE OF DOCUMENT	SYMBOL
PATENT, SURFACE & MINING RIGHTS	●
" SURFACE RIGHTS ONLY	◒
" MINING RIGHTS ONLY	◒
LEASE, SURFACE & MINING RIGHTS	■
" SURFACE RIGHTS ONLY	■
" MINING RIGHTS ONLY	■
LICENCE OF OCCUPATION	▼
CROWN LAND SALE	CS
ORDER-IN-COUNCIL	OC
RESERVATION	R
CANCELLED	C
SAND & GRAVEL	S

KENORA MINING DIV.
RECEIVED
JUN 24 1983
AM 7 8 9 10 11 12 1 2 3 4 5 6 PM

SCALE : 1 INCH = 40 CHAINS
FEET 0 500 1000 2000 4000 6000 8000
METRES 0 200 400 600 800 1 KM 2 KM

ACRES	HECTARES
40	16

TOWNSHIP

SOUTHWORTH

DISTRICT
KENORA

MINING DIVISION
KENORA

Ministry of Natural Resources
Ontario — Surveys and Mapping Branch

Date AUG 1975 | Plan No. M.2041

Whitney Block
Queen's Park, Toronto

NOTES

400' surface rights reservation along the shores of all lakes and rivers.

NOTICE: THE SURFACE RIGHTS LYING WITHIN 40.25m OF THE CENTRE LINE OF THE TRANSCANADA PIPELINE RIGHT OF WAY ARE WITHDRAWN FROM STAKING OUT, PROSPECTING, SALE OR LEASE BY ORDER W.O.191 ONT. DATED SEPT.30, 1991, SECTION 112 OF THE NATIONAL ENERGY BOARD ACT APPLIES.

KENORA MINING DIV. RECEIVED JUL 26 1993 AM 7 8 9 10 11 12 1 2 3 4 5 6 PM

ZEALAND TP. M.2061

G 820.
HARTMAN TP. ~~M.1986~~

THE INFORMATION THAT APPEARS ON THIS MAP HAS BEEN COMPILED FROM VARIOUS SOURCES, AND ACCURACY IS NOT GUARANTEED. THOSE WISHING TO STAKE MINING CLAIMS SHOULD CONSULT WITH THE MINING RECORDER, MINISTRY OF NORTHERN DEVELOPMENT AND MINES, FOR ADDITIONAL INFORMATION ON THE STATUS OF THE LANDS SHOWN HEREON.

WABIGOON LAKE I.R. No.27

G 2576
BUTLER LAKE AREA ~~M.2723~~

WABIGOON LAKE I.R. No. 27

G 833
SATTERLY TP. ~~M.2035~~

G 2575
AVERY TP. ~~M.2677~~

SE CORNER CO-ORDINATES (APPROX.)
DEF. 92°24'35"
LAT. 49°37'35"

LEGEND

- HIGHWAY AND ROUTE No.
- OTHER ROADS
- TRAILS
- SURVEYED LINES:
  - TOWNSHIPS, BASE LINES, ETC.
  - LOTS, MINING CLAIMS, PARCELS, ETC.
- UNSURVEYED LINES:
  - LOT LINES
  - PARCEL BOUNDARY
  - MINING CLAIMS ETC.
- RAILWAY AND RIGHT OF WAY
- UTILITY LINES
- NON-PERENNIAL STREAM
- FLOODING OR FLOODING RIGHTS
- SUBDIVISION
- ORIGINAL SHORELINE
- MARSH OR MUSKEG
- MINES

DISPOSITION OF CROWN LANDS

TYPE OF DOCUMENT		SYMBOL
PATENT,	SURFACE & MINING RIGHTS	●
"	SURFACE RIGHTS ONLY	◓
"	MINING RIGHTS ONLY	◒
LEASE,	SURFACE & MINING RIGHTS	■
"	SURFACE RIGHTS ONLY	◨
"	MINING RIGHTS ONLY	◧
LICENCE OF OCCUPATION		▼
CROWN LAND SALE	THE INFORMATION THAT APPEARS ON THIS MAP HAS BEEN COMPILED FROM VARIOUS SOURCES, AND ACCURACY IS NOT GUARANTEED. THOSE WISHING TO STAKE MINING CLAIMS SHOULD CONSULT WITH THE MINING RECORDER, MINISTRY OF NORTHERN DEVELOPMENT AND MINES, FOR ADDITIONAL INFORMATION ON THE STATUS OF THE LANDS SHOWN HEREON.	C.S.
ORDER-IN-COUNCIL		O.C.
RESERVATION		⊕
CANCELLED		⊗
SAND & GRAVEL		⊖

SCALE : 1 INCH = 40 CHAINS

FEET 0 500 1000 2000 4000 6000 8000
METRES 0 200 400 600 800 1 KM 2 KM

ACRES	HECTARES
40	16

TOWNSHIP

SOUTHWORTH

DISTRICT
KENORA

MINING DIVISION
KENORA

Ministry of Natural Resources
Ontario Surveys and Mapping Branch

Date AUG 1975
Whitney Block Queen's Park, Toronto

Plan No. ~~M.2041~~

SOUTHWORTH G 835

G-0835

2041

DATE OF ISSUE
JUN 15 1972
ONT. DEPT. OF MINES
AND NORTHERN AFFAIRS

KENORA MG. DIV.

SOUTHWORTH

DISTRICT OF KENORA

Scale:- 40 Chains - 1 Inch.

M.2041

ONTARIO
DEPARTMENT OF MINES
AND NORTHERN AFFAIRS

ROADS INDICATED DRYDEN PAPER CO. ARE PRIVATE ROADS BUT MAY BE USED BY PROSPECTORS ONLY AFTER PERMISSION IS OBTAINED FROM DRYDEN PAPER CO DRYDEN, ONT.

North

DINORWIC LAKE

Wee Sandy Beach Lake

INDIAN RESERVE
No 27

STATUS OF INDIAN RESERVE ISLANDS OF DINORWIC LAKE SEE NEW PLAN No. 2723 (BUTLER LAKE AREA)

TRANS CANADA
ONT. KINGS HIGHWAY

ONT. PIPE LINE CORP. LTD.

DRYDEN PAPER CO. PRIVATE ROAD

CANADIAN PACIFIC RAILWAY

BOUNDARY

Road

I
II
III
IV
V
VI

2041

KENORA MG. DIV.

SOUTHWORTH

DISTRICT OF KENORA

Scale: 40 Chains - 1 Inch.

M.2041

ONTARIO
MINISTRY OF NATURAL RESOURCES
SURVEYS AND MAPPING BRANCH

DATE OF ISSUE
MAY 17 1974

KENORA
MINING DIVISION
RECEIVED
MAY 27 1974
AM 7 8 9 10 11 12 1 2 3 4 5 6 PM

ROADS INDICATED DRYDEN PAPER CO. ARE PRIVATE ROADS BUT MAY BE USED BY PROSPECTORS ONLY AFTER PERMISSION IS OBTAINED FROM DRYDEN PAPER CO DRYDEN, ONT.

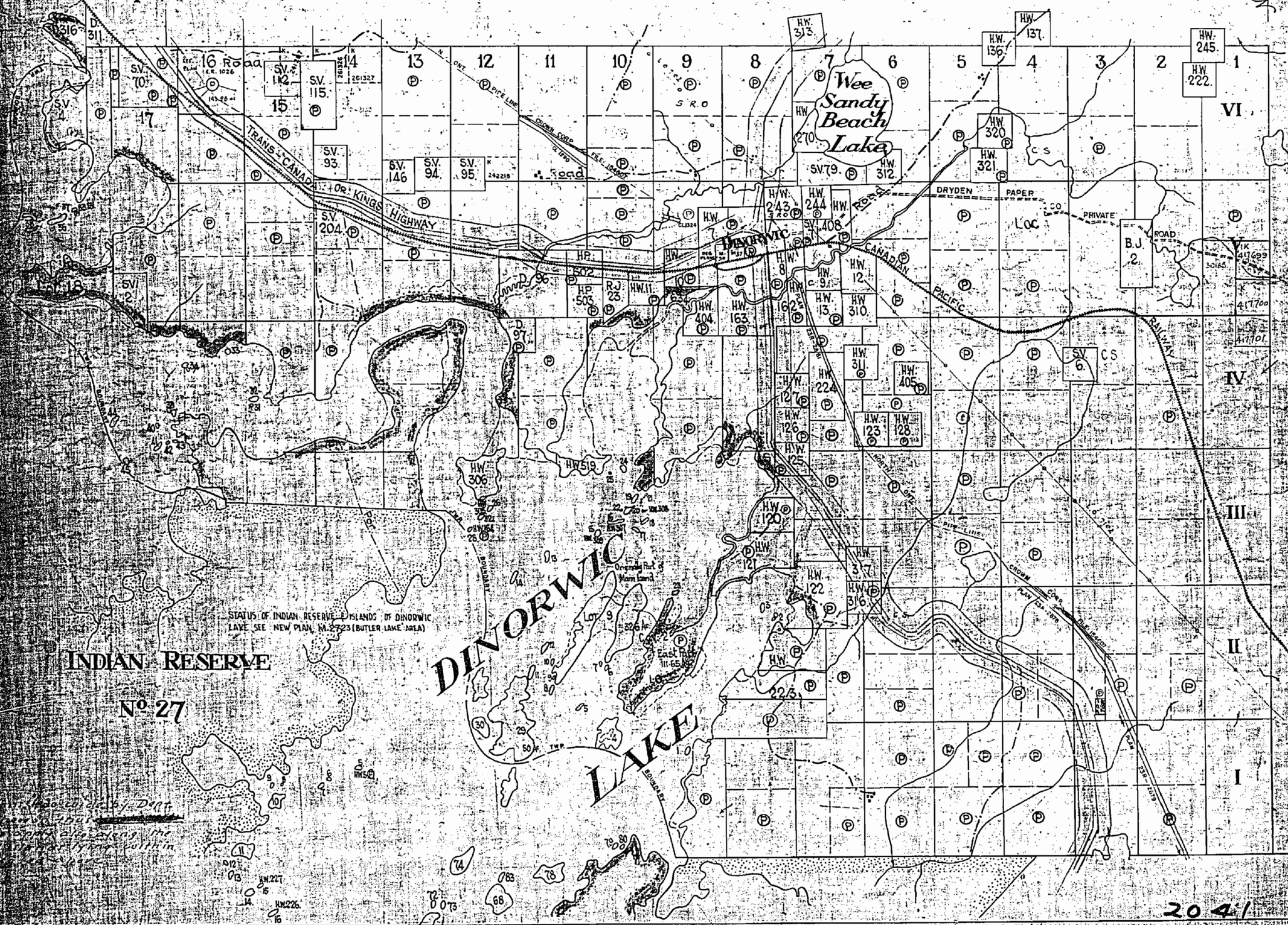

2041
SOUTHWORTH

KENORA MG. DIV.

SOUTHWORTH

DISTRICT OF KENORA

Scale: 40 Chains - 1 Inch.

M.2041

ONTARIO
DEPARTMENT OF MINES
AND NORTHERN AFFAIRS

DATE OF ISSUE
JUN 1 D 1972
ONT. DEPT. OF MINES AND NORTHERN AFFAIRS

ROADS INDICATED DRYDEN PAPER CO. ARE PRIVATE ROADS BUT MAY BE USED BY PROSPECTORS ONLY AFTER PERMISSION IS OBTAINED FROM DRYDEN PAPER CO. DRYDEN, ONT.

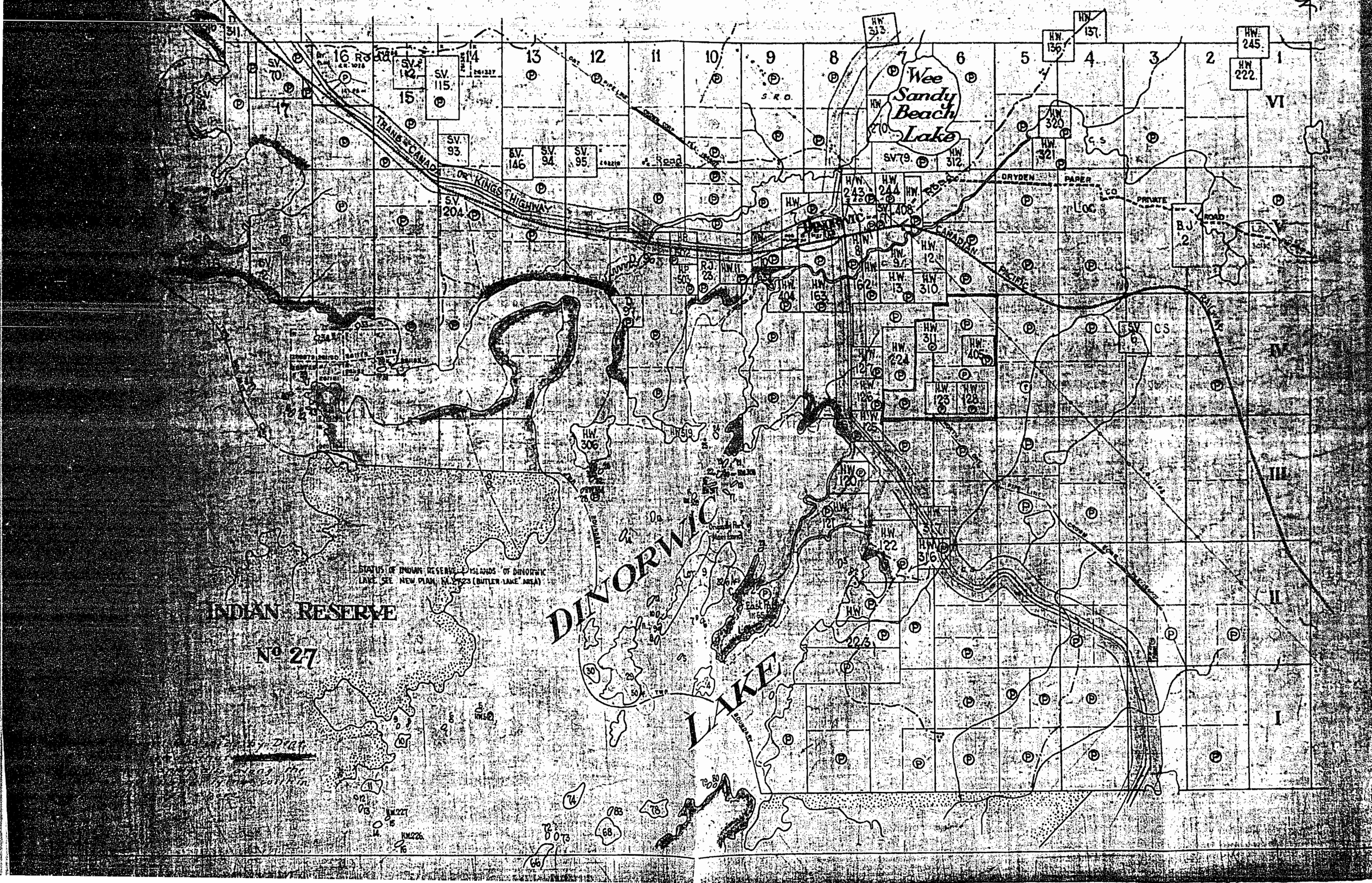

NOTES

300' surface rights reservation along the shores of all lakes and rivers.

DATE OF ISSUE
JUN 17 1983
Ministry of Natural Resources
TORONTO

ZEALAND TP. M.2061

HARTMAN TP. M.1986

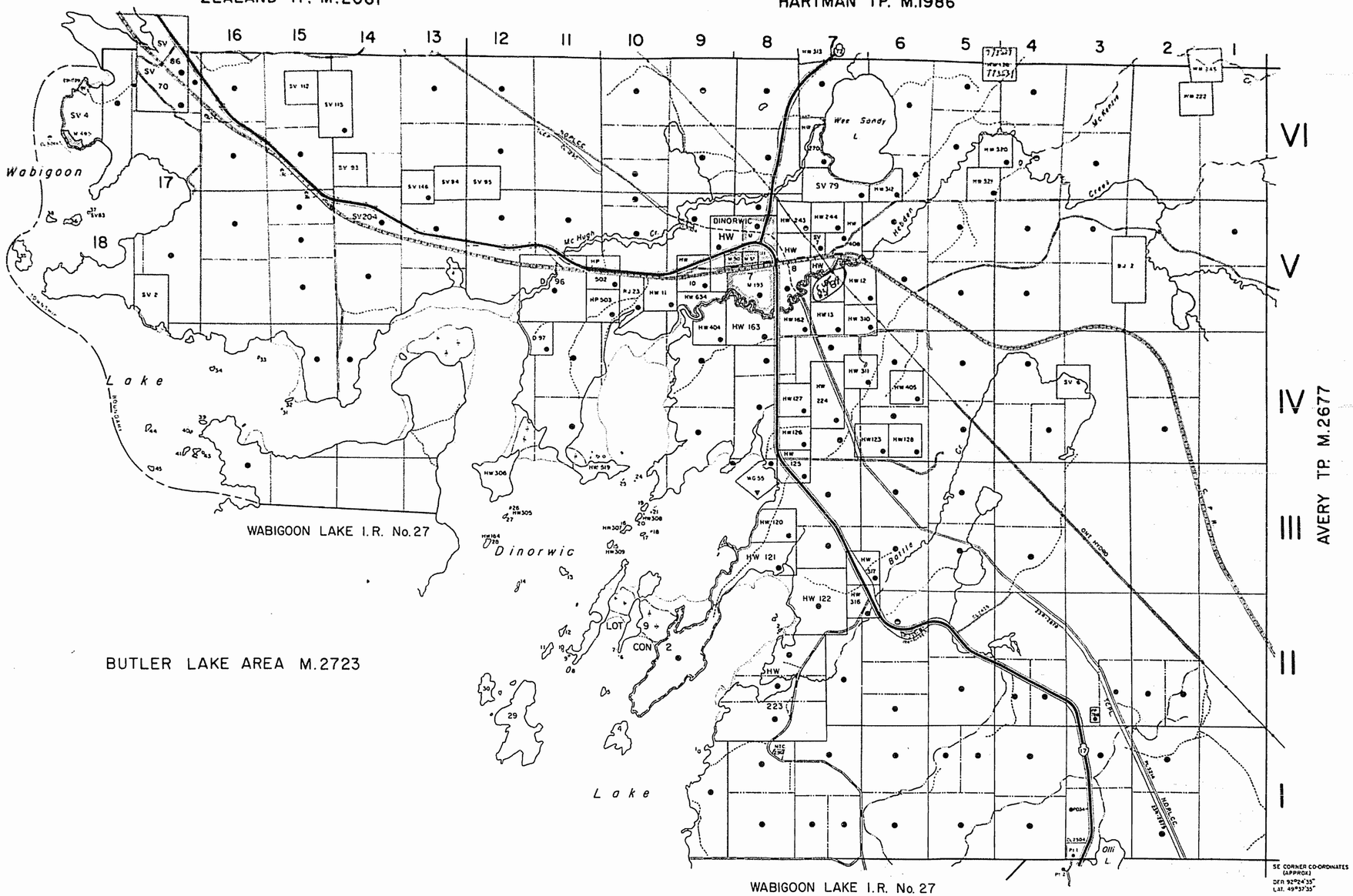

LEGEND

- HIGHWAY AND ROUTE No.
- OTHER ROADS
- TRAILS
- SURVEYED LINES
  - TOWNSHIPS, BASE LINES, ETC.
  - LOTS, MINING CLAIMS, PARCELS, ETC.
- UNSURVEYED LINES
  - LOT LINES
  - PARCEL BOUNDARY
  - MINING CLAIMS ETC.
- RAILWAY AND RIGHT OF WAY
- UTILITY LINES
- NON-PERENNIAL STREAM
- FLOODING OR FLOODING RIGHTS
- SUBDIVISION
- ORIGINAL SHORELINE
- MARSH OR MUSKEG
- MINES

DISPOSITION OF CROWN LANDS

TYPE OF DOCUMENT	SYMBOL
PATENT, SURFACE & MINING RIGHTS	
" SURFACE RIGHTS ONLY	
" MINING RIGHTS ONLY	
LEASE, SURFACE & MINING RIGHTS	
" SURFACE RIGHTS ONLY	
" MINING RIGHTS ONLY	
LICENCE OF OCCUPATION	
CROWN LAND SALE	CS
ORDER-IN-COUNCIL	OC
RESERVATION	
CANCELLED	
SAND & GRAVEL	

KENORA MINING DIV.
RECEIVED
JUN 24 1983
AM 7,8,9,10,11,12,1,2,3,4,5 PM

SCALE : 1 INCH = 40 CHAINS

FEET 0 500 1000 2000 3000 4000 5000
METRES 0 100 200 400 600 800 1km

ACRES	HECTARES
40	16

TOWNSHIP

SOUTHWORTH

DISTRICT
KENORA

MINING DIVISION
KENORA

Ministry of Natural Resources
Ontario Surveys and Mapping Branch
Date AUG 1975
Whitney Block Queen's Park Toronto
Plan No. M.2041

2041

DATE OF ISSUE
MAY 17 1974

KENORA
MINING DIVISION
RECEIVED
MAY 27 1974
AM 7 8 9 10 11 12 1 2 3 4 5 6 PM

KENORA MG. DIV.

SOUTHWORTH

DISTRICT OF KENORA

Scale: - 40 Chains - 1 Inch.

M.2041

ONTARIO
MINISTRY OF NATURAL RESOURCES
SURVEYS AND MAPPING BRANCH

ROADS INDICATED DRYDEN PAPER CO. ARE PRIVATE ROADS BUT MAY BE USED BY PROSPECTORS ONLY AFTER PERMISSION IS OBTAINED FROM DRYDEN PAPER CO DRYDEN, ONT.

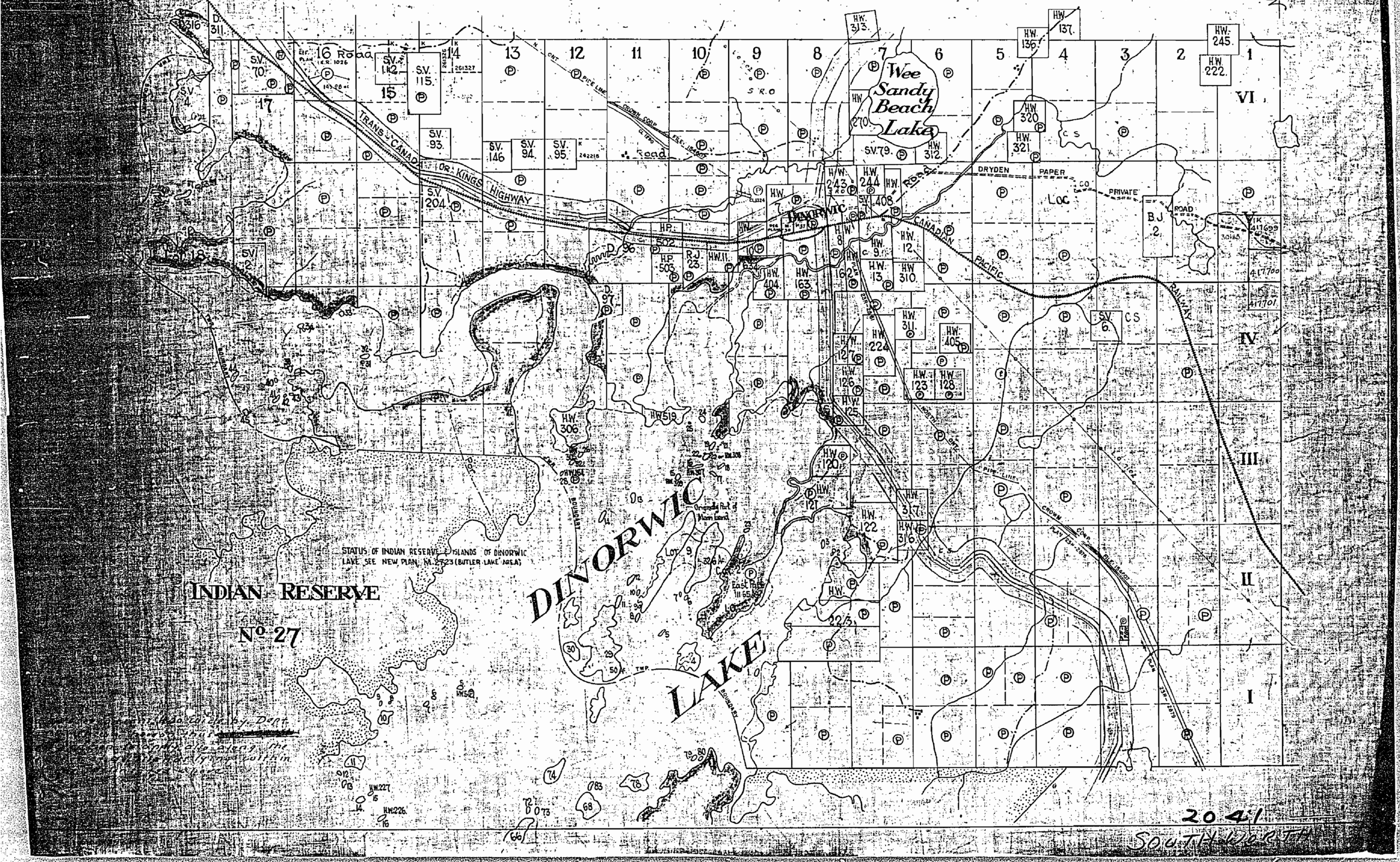

KENORA MG. DIV.

M.2041

Green — Crown Land.

SOUTHWORTH

DISTRICT OF KENORA

Scale:- 40 Chains - 1 Inch.

ONTARIO
DEPARTMENT OF MINES
AND NORTHERN AFFAIRS

DATE OF ISSUE
MAY - 9 1972
ONT. DEPT. OF MINES
AND NORTHERN AFFAIRS

ROADS INDICATED DRYDEN PAPER CO. ARE PRIVATE ROADS BUT MAY BE USED BY PROSPECTORS ONLY AFTER PERMISSION IS OBTAINED FROM DRYDEN PAPER CO. DRYDEN, ONT.

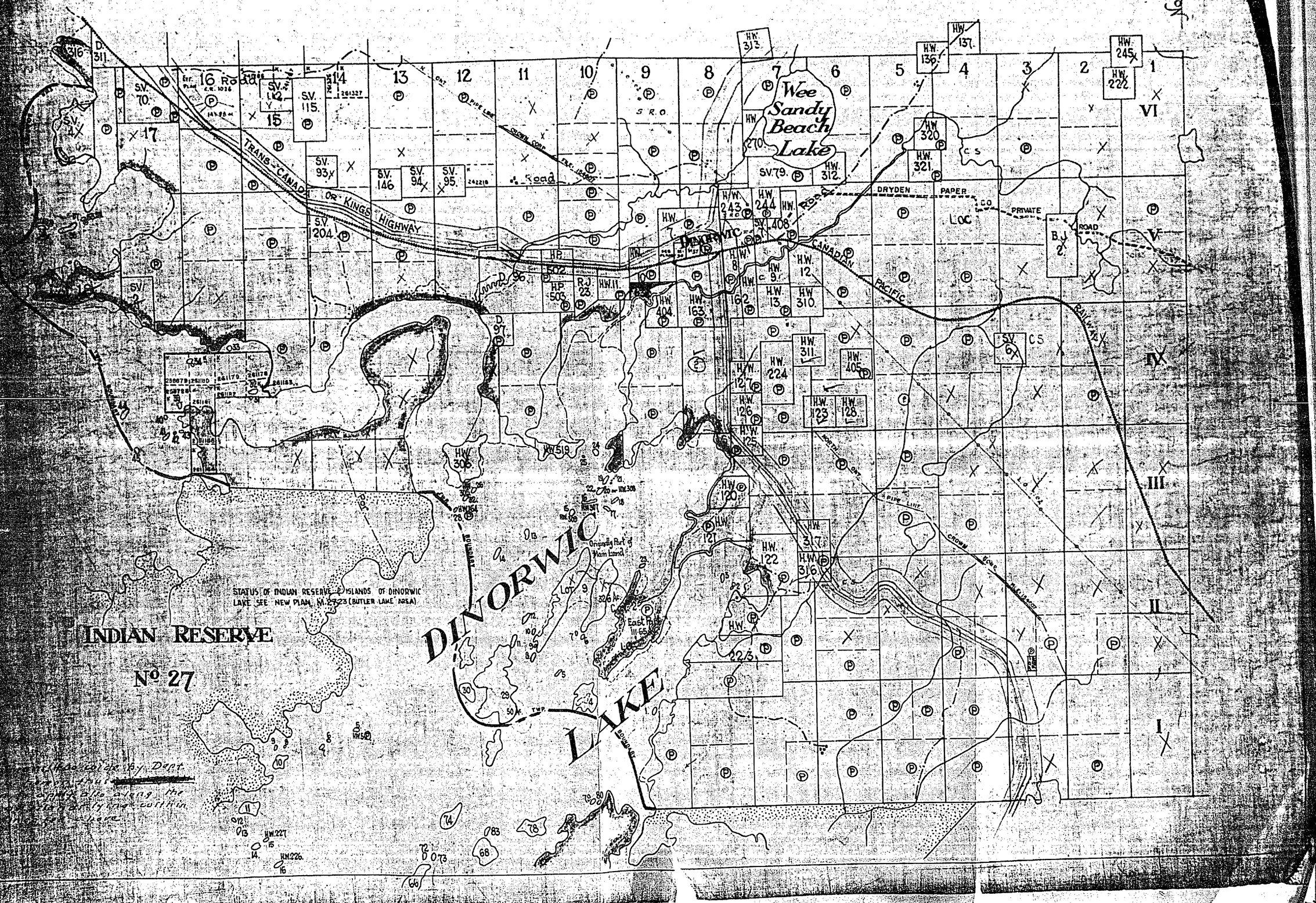

KENORA MG. DIV.

SOUTHWORTH

DISTRICT OF KENORA

Scale: 40 Chains - 1 Inch.

M.2041

ONTARIO
MINISTRY OF NATURAL RESOURCES
SURVEYS AND MAPPING BRANCH

DATE OF ISSUE
MAY 17 1974

KENORA
MINING DIVISION
RECEIVED
MAY 27 1974
AM 7 8 9 10 11 12 1 2 3 4 5 6 PM

ROADS INDICATED DRYDEN PAPER CO. ARE PRIVATE ROADS BUT MAY BE USED BY PROSPECTORS ONLY AFTER PERMISSION IS OBTAINED FROM DRYDEN PAPER CO. DRYDEN, ONT.

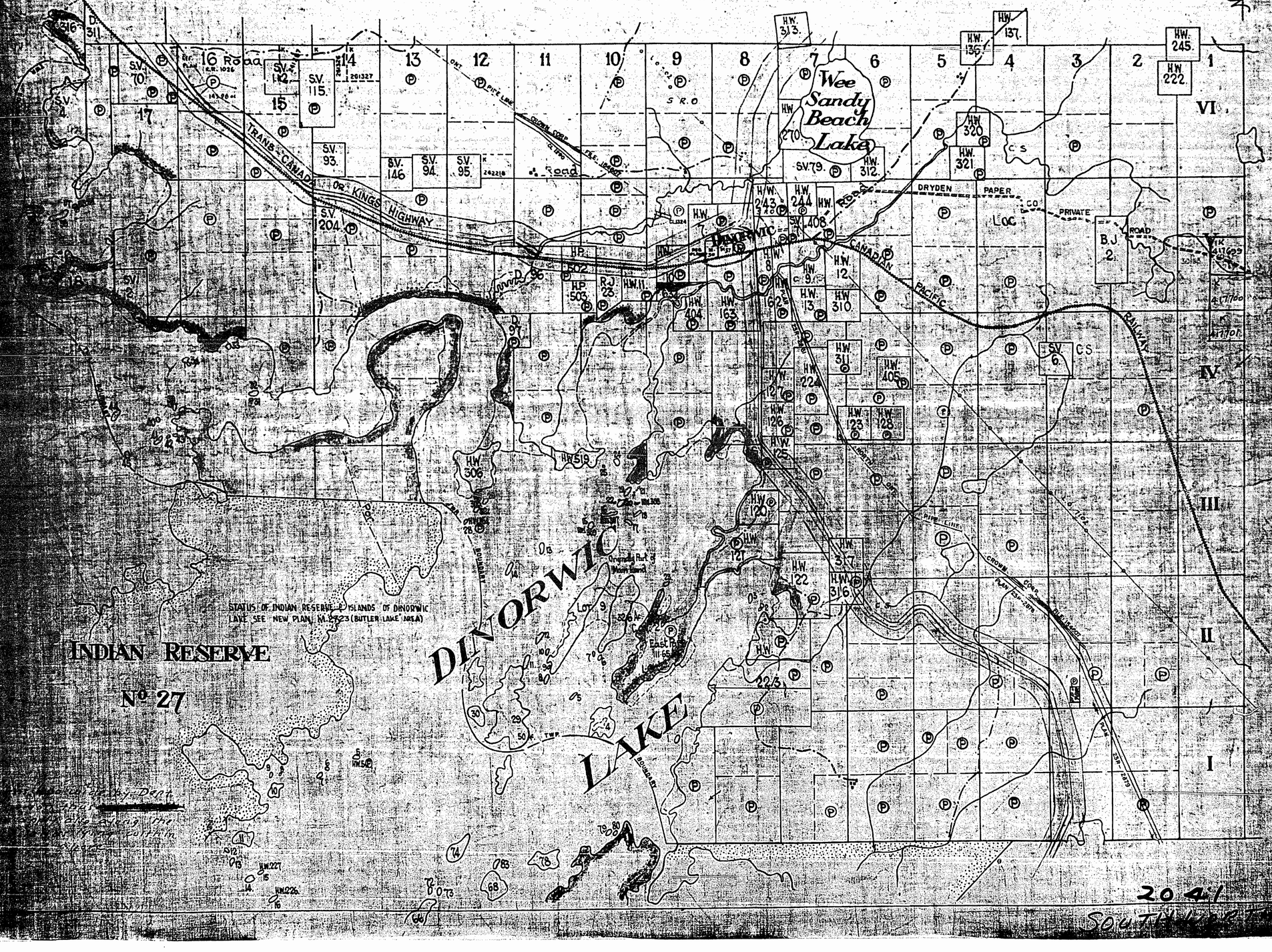

2041

KENORA MG. DIV.

SOUTHWORTH

DISTRICT OF KENORA

Scale:- 40 Chains - 1 Inch.

M.2041

ONTARIO
DEPARTMENT OF MINES
AND NORTHERN AFFAIRS

KENORA
FILED.
REC'D. JUN - 5 1972
RECEIPT No.
MINING DIVISION

Mar. 13/74
May 2/74.

ROADS INDICATED DRYDEN P. PL. CO ARE PRIVATE ROADS BUT MAY BE USED BY PROSPECTORS ONLY AFTER PERMISSION IS OBTAINED FROM DRYDEN PAPER CO DRYDEN ONT.

North

INDIAN RESERVE
No 27

STATUS OF INDIAN RESERVE ISLANDS OF DINORWIC LAKE SEE NEW PLAN M.2723 (BUTLER LAKE AREA)

DINORWIC LAKE

Wee Sandy Beach Lake

TRANS-CANADA or KINGS HIGHWAY

N. ONT. PIPE LINE CROWN CORP.

DRYDEN PAPER CO PRIVATE ROAD

CANADIAN PACIFIC RAILWAY

SOUTHWORTH 2041

KENORA MG. DIV.

SOUTHWORTH

DISTRICT OF KENORA

Scale:- 40 Chains - 1 Inch.

M.2041

ONTARIO
DEPARTMENT OF MINES
AND NORTHERN AFFAIRS

KENORA
FILED
JUN - 5 1972
RECEIPT No.
MINING DIVISION

Mar. 13/74
May 2/74

ROADS INDICATED DRYDEN PAPER CO. ARE PRIVATE ROADS BUT MAY BE USED BY PROSPECTORS ONLY AFTER PERMISSION IS OBTAINED FROM DRYDEN PAPER CO. DRYDEN ONT.

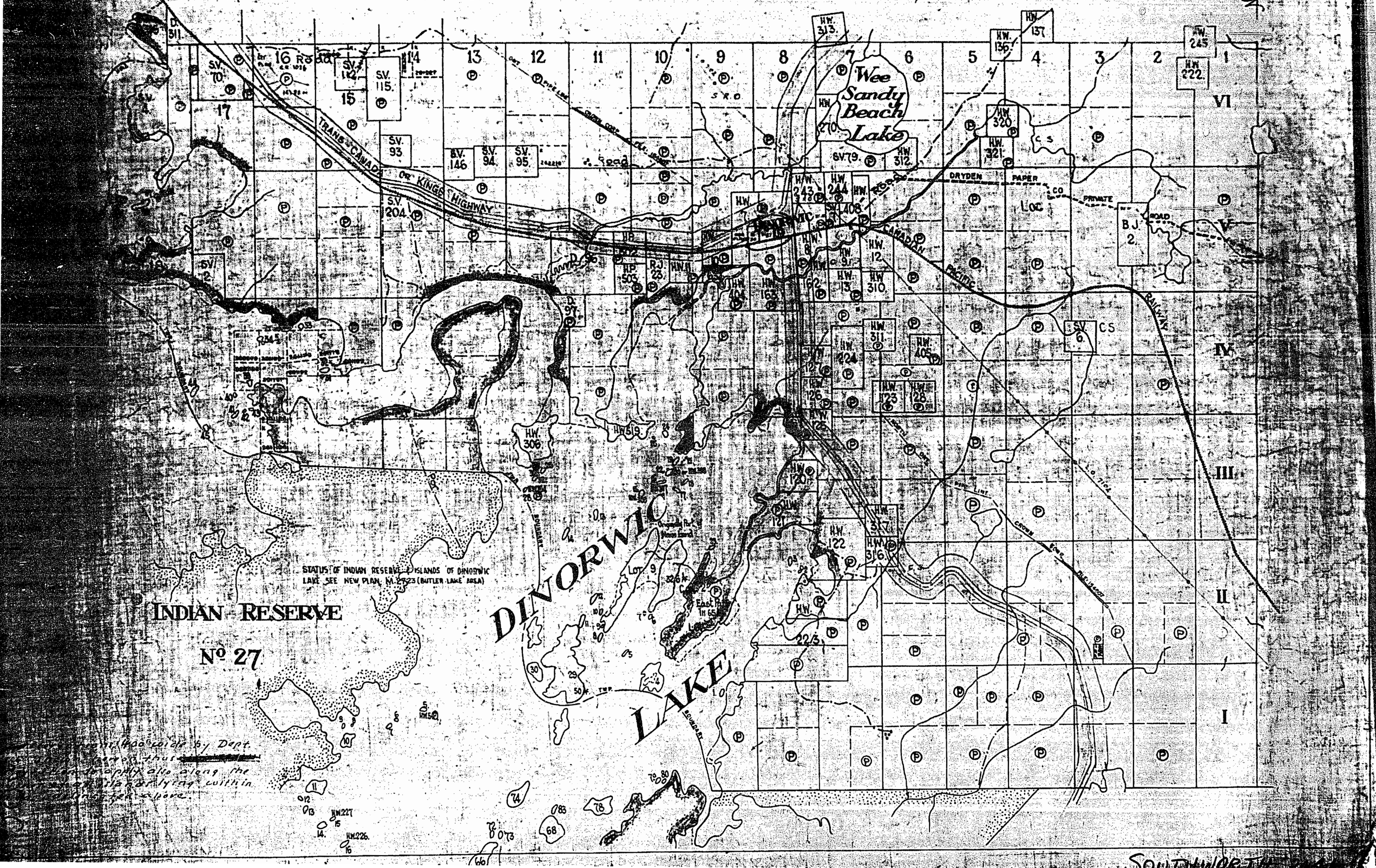

KENORA MG. DIV.

SOUTHWORTH

DISTRICT OF KENORA

Scale: 40 Chains - 1 Inch.

M.2041

ONTARIO
MINISTRY OF NATURAL RESOURCES
SURVEYS AND MAPPING BRANCH

DATE OF ISSUE
MAY 17 1974

KENORA
MINING DIVISION
RECEIVED
MAY 27 1974
AM 7 8 9 10 11 12 1 2 3 4 5 6 PM

ROADS INDICATED DRYDEN PAPER CO. ARE PRIVATE ROADS BUT MAY BE USED BY PROSPECTORS ONLY AFTER PERMISSION IS OBTAINED FROM DRYDEN PAPER CO. DRYDEN, ONT.

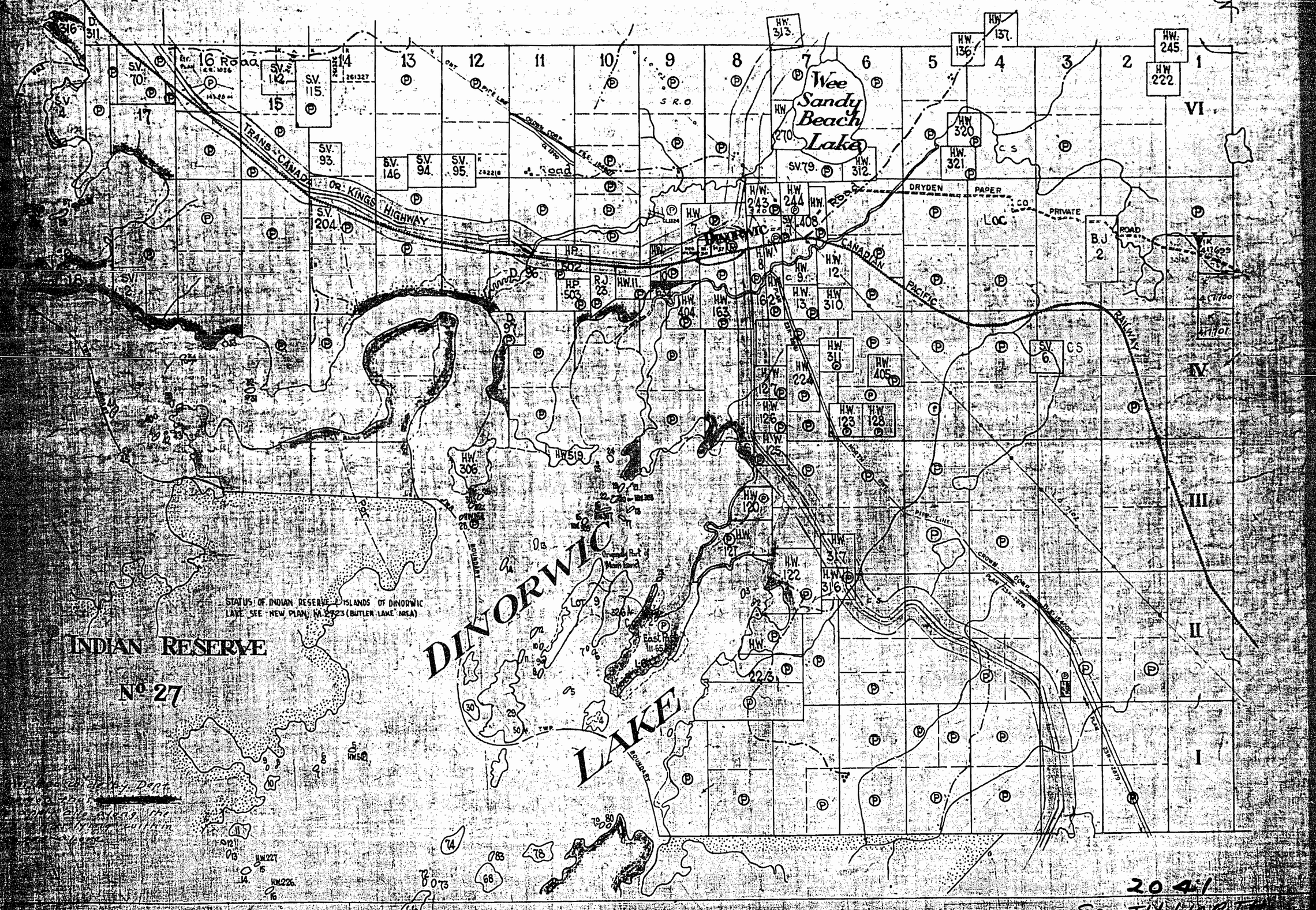

2041

KENORA MG. DIV.

SOUTHWORTH

DISTRICT OF KENORA

Scale:- 40 Chains - 1 Inch.

M-2041

May 27/63
June 15/70
May 3/71
July 29/71

North Ast.

Proposed Natural gas Line

TRANS-CANADA OR KINGS HIGHWAY

Wee Sandy Beach Lake

DINORWIC LAKE

INDIAN RESERVE No 27

M-2054

STATUS OF INDIAN RESERVE ISLANDS OF DINORWIC LAKE SEE NEW PLAN M-2723 (BUTLER LAKE AREA)

Originally Part of Main Land

East Point 111.65 Ac.

Lot 9 326 Ac.

Surface Rights of N.½ Lot 3, Con. 6 forfeitured September 16, 1964

Surface reservations (400' wide) by Dept. as shown hereon thus ~~[illegible]~~ This reservation to apply also along the shore line of all islands lying within the area delineated above.

CANADIAN PACIFIC RAILWAY

RECEIVED
NOV 14 1960
KENORA MINING DIV.

April 20/62

SOUTHWORTH

SOUTHWORTH 2041

KENORA MG. DIV.

M.2041

Crown Land.

SOUTHWORTH

DISTRICT OF KENORA

Scale: 40 Chains - 1 Inch.

ONTARIO
DEPARTMENT OF MINES
AND NORTHERN AFFAIRS

DATE OF ISSUE
MAY - 9 1972
ONT. DEPT OF MINES
AND NORTHERN AFFAIRS

ROADS INDICATED DRYDEN PAPER CO. ARE PRIVATE ROADS BUT MAY BE USED BY PROSPECTORS ONLY AFTER PERMISSION IS OBTAINED FROM DRYDEN PAPER CO. DRYDEN, ONT.

North

Wee Sandy Beach Lake

TRANS-CANADA HIGHWAY

KINGS HIGHWAY

DRYDEN PAPER CO PRIVATE ROAD

CANADIAN PACIFIC RAILWAY

DINORWIC LAKE

INDIAN RESERVE
№ 27

STATUS OF INDIAN RESERVE ISLANDS OF DINORWIC LAKE SEE NEW PLAN M.2823 (BUTLER LAKE AREA)

KENORA MG. DIV.

M.2041

SOUTHWORTH

DISTRICT OF KENORA

Scale:- 40 Chains - 1 Inch.

ONTARIO
DEPARTMENT OF MINES
AND NORTHERN AFFAIRS

KENORA
FILED
MAR. JUN - 5 1972
RECEIPT No.
MINING DIVISION
Mar. 13/74
Mar. 7/74

ROADS INDICATED DRYDEN PAPER CO. ARE PRIVATE ROADS BUT MAY BE USED BY PROSPECTORS ONLY AFTER PERMISSION HAS BEEN OBTAINED FROM DRYDEN PAPER CO. DRYDEN ONT.

North

Wee Sandy Beach Lake

DINORWIC LAKE

INDIAN RESERVE No 27

STATUS OF INDIAN RESERVE & ISLANDS OF DINORWIC LAKE SEE NEW PLAN M.2823 (BUTLER LAKE AREA)

TRANS-CANADA OR KINGS HIGHWAY

CANADIAN PACIFIC RAILWAY

DRYDEN PAPER CO PRIVATE ROAD

Southwest

2041

Green — Crown Land.

KENORA MG. DIV.

SOUTHWORTH

DISTRICT OF KENORA

Scale: 40 Chains - 1 Inch.

M.2041

ONTARIO
DEPARTMENT OF MINES
AND NORTHERN AFFAIRS

DATE OF ISSUE
MAY - 9 1972
ONT. DEPT. OF MINES
AND NORTHERN AFFAIRS

ROADS INDICATED DRYDEN PAPER CO. ARE PRIVATE ROADS BUT MAY BE USED BY PROSPECTORS ONLY AFTER PERMISSION IS OBTAINED FROM DRYDEN PAPER CO. DRYDEN, ONT.

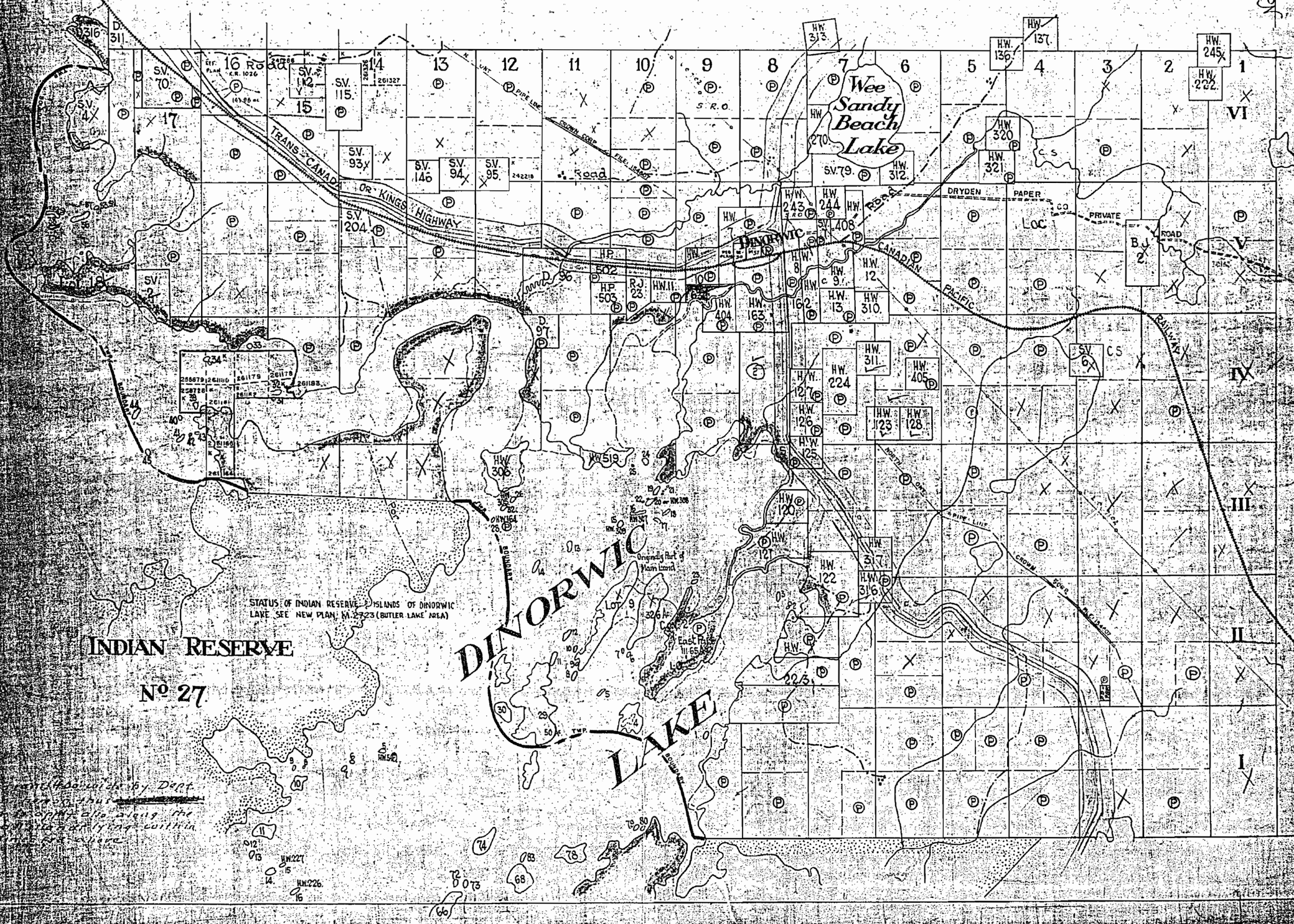

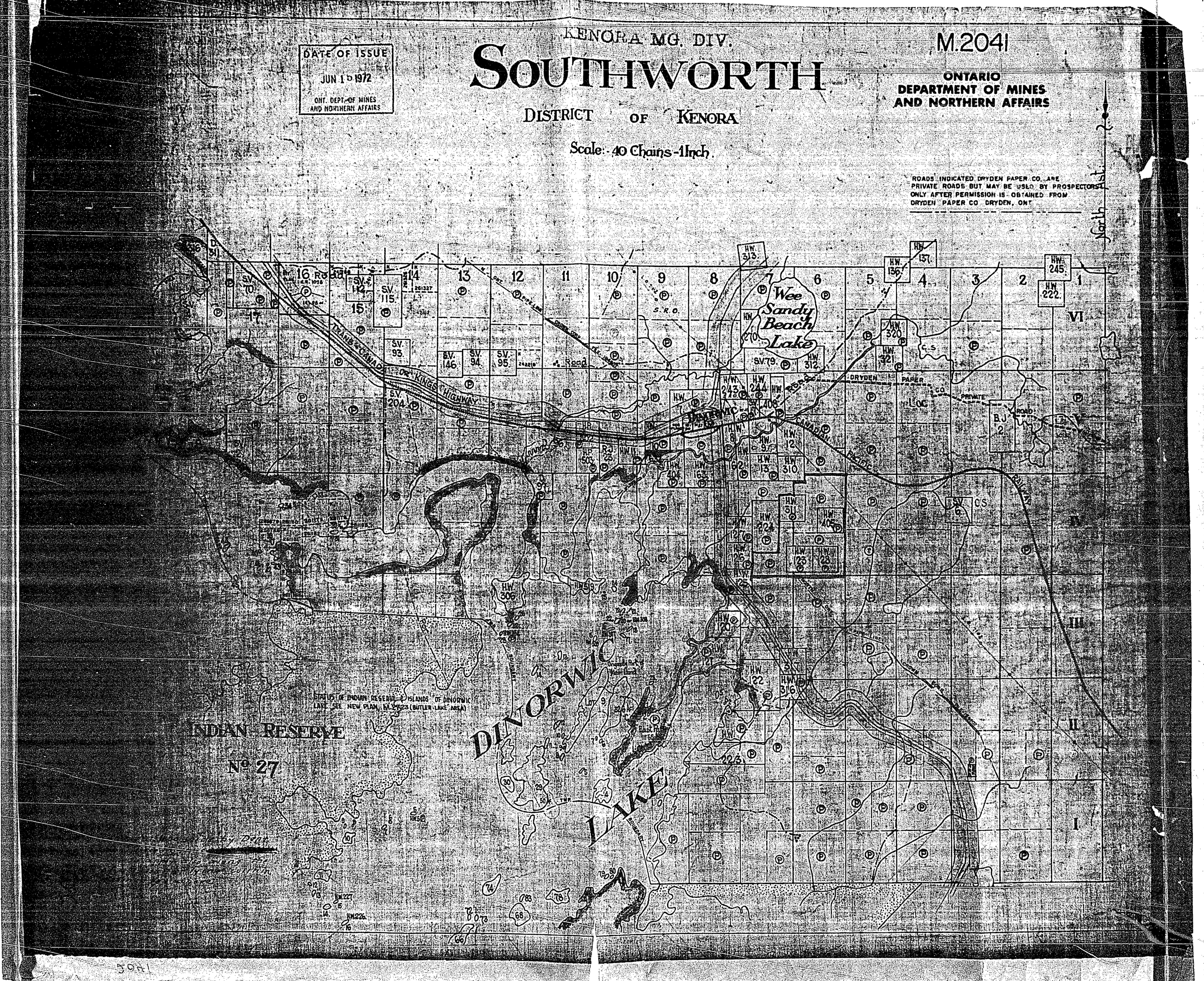
KENORA MG. DIV.
M.2041
SOUTHWORTH
DISTRICT OF KENORA
Scale: 40 Chains-1Inch.
DATE OF ISSUE
JUN 15 1972
ONT. DEPT. OF MINES AND NORTHERN AFFAIRS
ONTARIO
DEPARTMENT OF MINES
AND NORTHERN AFFAIRS
ROADS INDICATED DRYDEN PAPER CO. ARE PRIVATE ROADS BUT MAY BE USED BY PROSPECTORS ONLY AFTER PERMISSION IS OBTAINED FROM DRYDEN PAPER CO. DRYDEN, ONT.
North
Wee Sandy Beach Lake
DINORWIC LAKE
INDIAN RESERVE
Nº 27
STATUS OF INDIAN RESERVE & ISLANDS OF DINORWIC LAKE SEE NEW PLAN, LA. 2723 (BUTLER LAKE AREA)
TRANS-CANADA OR KINGS HIGHWAY
CANADIAN PACIFIC RAILWAY
DRYDEN PAPER CO. PRIVATE ROAD
S.R.O.
VI
IV
III
II
I

KENORA MG. DIV.

SOUTHWORTH

DISTRICT OF KENORA

Scale: 40 Chains - 1 Inch.

M.2041

ONTARIO
MINISTRY OF NATURAL RESOURCES
SURVEYS AND MAPPING BRANCH

DATE OF ISSUE
MAY 17 1974

KENORA
MINING DIVISION
RECEIVED
MAY 27 1974
AM 7 8 9 10 11 12 1 2 3 4 5 6 PM

ROADS INDICATED DRYDEN PAPER CO. ARE PRIVATE ROADS BUT MAY BE USED BY PROSPECTORS ONLY AFTER PERMISSION IS OBTAINED FROM DRYDEN PAPER CO. DRYDEN, ONT.

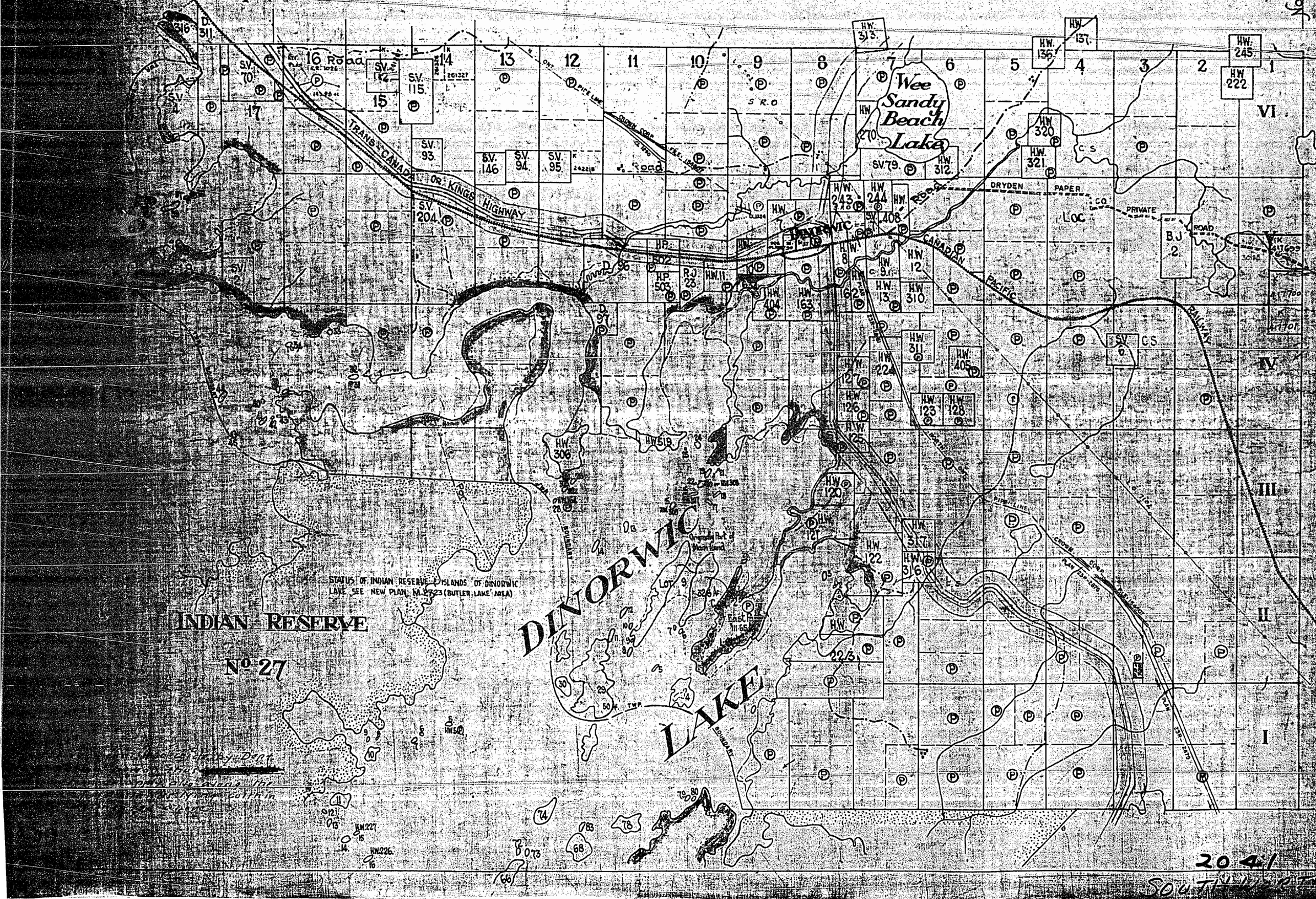

2041

DATE OF ISSUE
JUN 15 1972
ONT. DEPT. OF MINES AND NORTHERN AFFAIRS

KENORA MG. DIV.

SOUTHWORTH

DISTRICT OF KENORA

Scale: - 40 Chains - 1 Inch.

M.2041

ONTARIO
DEPARTMENT OF MINES
AND NORTHERN AFFAIRS

ROADS INDICATED DRYDEN PAPER CO. ARE PRIVATE ROADS BUT MAY BE USED BY PROSPECTORS ONLY AFTER PERMISSION IS OBTAINED FROM DRYDEN PAPER CO DRYDEN, ONT

