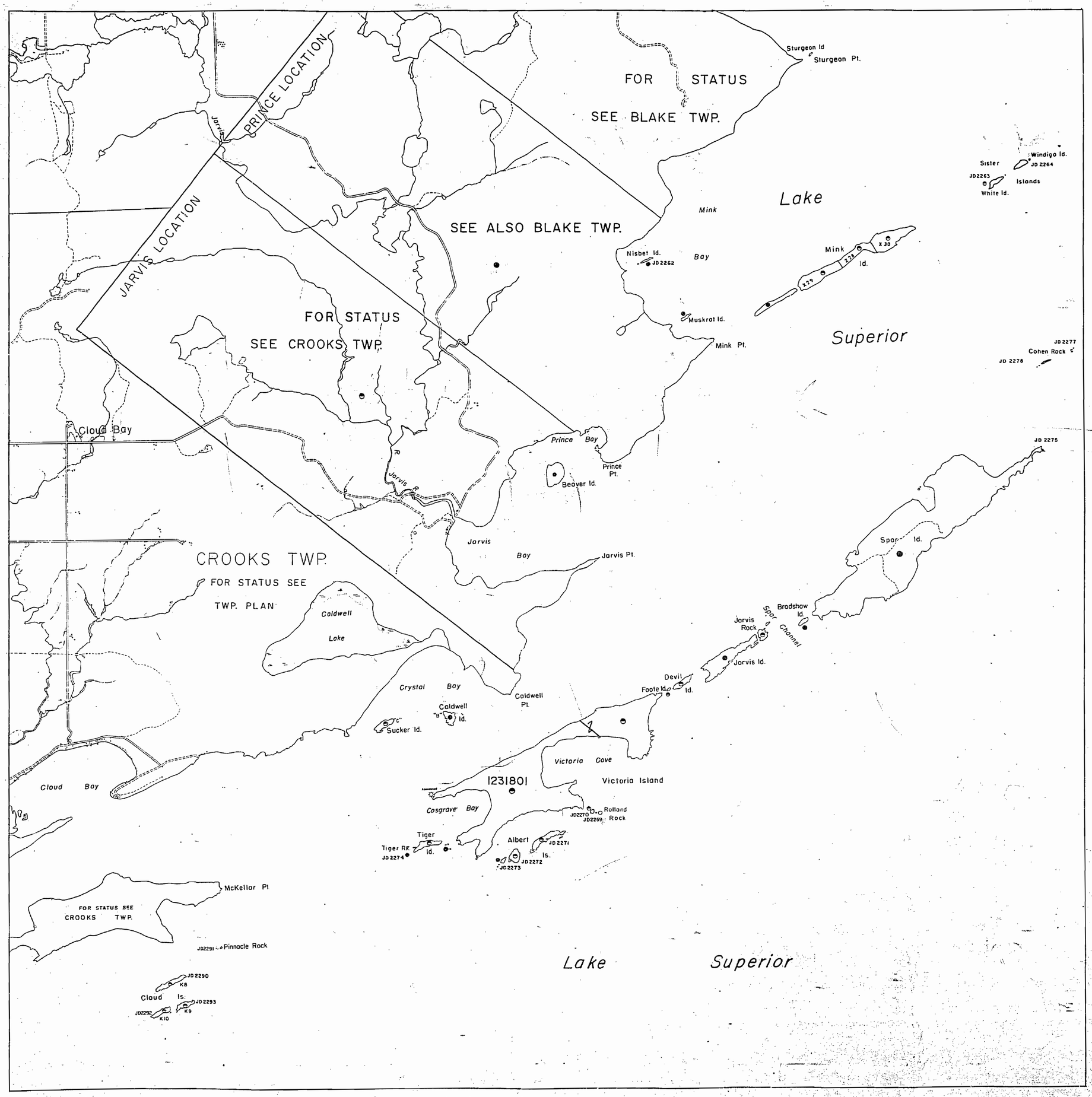

LEGEND

- HIGHWAY AND ROUTE No.
- OTHER ROADS
- TRAILS
- SURVEYED LINES:
  - TOWNSHIPS, BASE LINES, ETC.
  - LOTS, MINING CLAIMS, PARCELS, ETC.
- UNSURVEYED LINES:
  - LOT LINES
  - PARCEL BOUNDARY
  - MINING CLAIMS ETC.
- RAILWAY AND RIGHT OF WAY
- UTILITY LINES
- NON-PERENNIAL STREAM
- FLOODING OR FLOODING RIGHTS
- SUBDIVISION OR COMPOSITE PLAN
- RESERVATIONS
- ORIGINAL SHORELINE
- MARSH OR MUSKEG
- MINES
- TRAVERSE MONUMENT

DISPOSITION OF CROWN LANDS

TYPE OF DOCUMENT	SYMBOL
PATENT, SURFACE & MINING RIGHTS	●
" , SURFACE RIGHTS ONLY	◓
" , MINING RIGHTS ONLY	◒
LEASE, SURFACE & MINING RIGHTS	■
" , SURFACE RIGHTS ONLY	⬒
" , MINING RIGHTS ONLY	⬓
LICENCE OF OCCUPATION	▼
ORDER-IN-COUNCIL	OC
RESERVATION	⊘
CANCELLED	⊗
SAND & GRAVEL	⊙
LAND USE PERMITS FOR COMMERCIAL TOURISM, OUTPOST CAMPS	▽

NOTE: MINING RIGHTS IN PARCELS PATENTED PRIOR TO MAY 6, 1913, VESTED IN ORIGINAL PATENTEE BY THE PUBLIC LANDS ACT, R.S.O. 1970, CHAP. 380, SEC. 63, SUBSEC 1.

AREAS WITHDRAWN FROM DISPOSITION

M.R.O. – MINING RIGHTS ONLY

S.R.O. – SURFACE RIGHTS ONLY

M.+ S. – MINING AND SURFACE RIGHTS

Description	Order No.	Date	Disposition	File

THE INFORMATION THAT APPEARS ON THIS MAP HAS BEEN COMPILED FROM VARIOUS SOURCES, AND ACCURACY IS NOT GUARANTEED. THOSE WISHING TO STAKE MINING CLAIMS SHOULD CONSULT WITH THE MINING RECORDER, MINISTRY OF NORTHERN DEVELOPMENT AND MINES, FOR ADDITIONAL INFORMATION ON THE STATUS OF THE LANDS SHOWN HEREON.

NOTES

LAND UNDER WATER IN LAKE SUPERIOR WITHDRAWN FROM STAKING BY ORDER IN COUNCIL, APRIL 30, 1912
SEE LANDROLL

AREA

SPAR AND VICTORIA ISLANDS

M.N.R. ADMINISTRATIVE DISTRICT
THUNDER BAY

MINING DIVISION
THUNDER BAY

LAND TITLES / REGISTRY DIVISION
THUNDER BAY

Ontario
Ministry of Natural Resources
Ministry of Northern Development and Mines

Date FEBRUARY, 1987
Info Service March 30, 1990.

Number G-2719

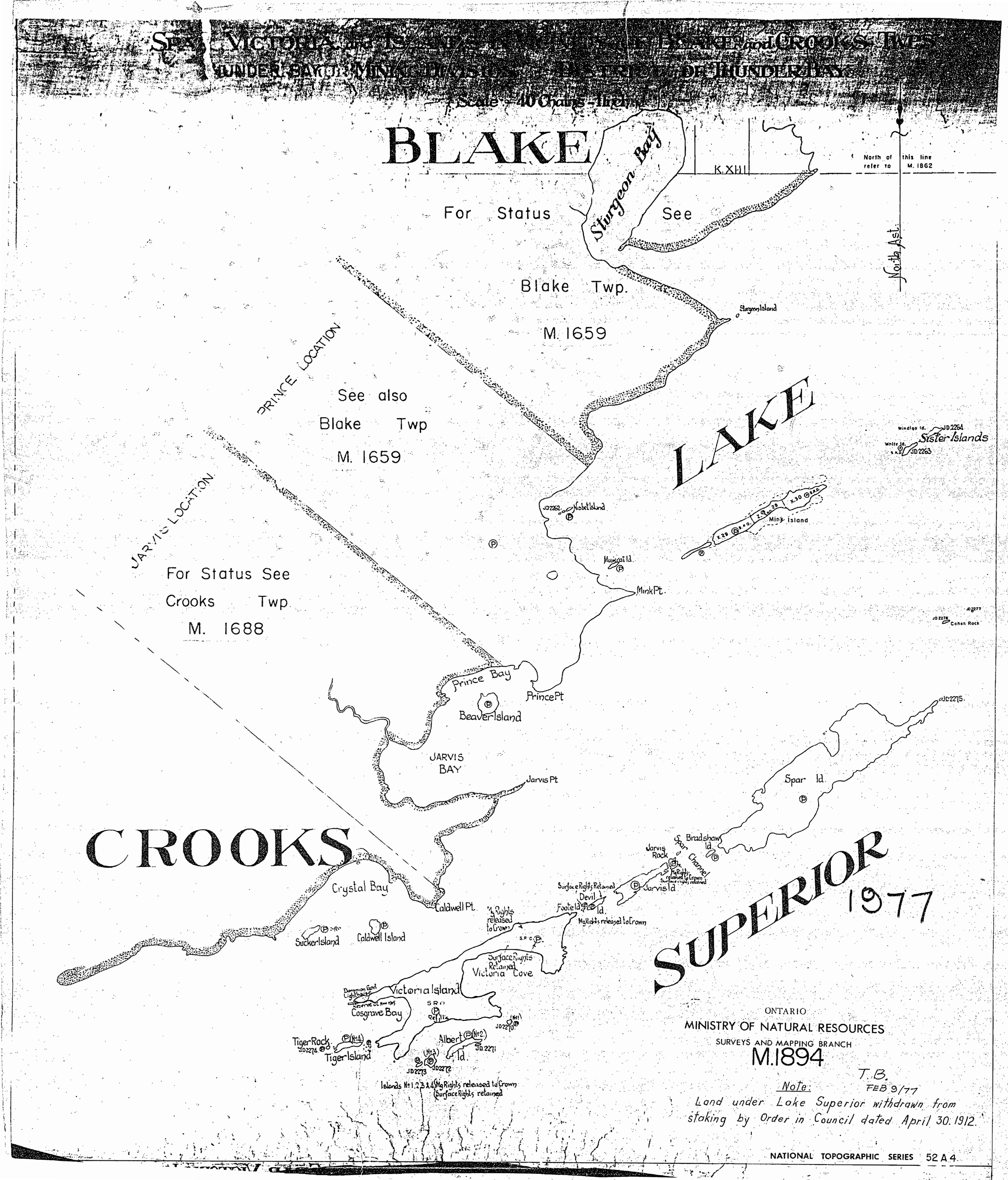
SPA VICTORIA and ISLAND
BLAKE and CROOKS TWPS
THUNDER BAY MINING DIVISION
DISTRICT OF THUNDER BAY
Scale - 40 Chains - 1 Inch
BLAKE
For Status See
Blake Twp.
M. 1659
Sturgeon Bay
K.XIII
North of this line refer to M. 1862
North Ast.
Sturgeon Island
PRINCE LOCATION
See also
Blake Twp
M. 1659
LAKE
SUPERIOR
1977
Windigo Id.
JD 2264
Sister Islands
White Id.
JD 2263
JARVIS LOCATION
For Status See
Crooks Twp
M. 1688
JD 2262
Nisbet Island
Mink Island
Muskrat Id.
Mink Pt.
JD 2277
JD 2278
Cohen Rock
Prince Bay
Prince Pt
Beaver Island
JD 2275
JARVIS BAY
Jarvis Pt
Spar Id.
CROOKS
Bradshaw Id.
Jarvis Rock
Spar Channel
Surface Rights Retained
Devil Id.
Jarvis Id.
Foote Id.
Mg Rights released to Crown
Crystal Bay
Caldwell Pt.
Sucker Island
Caldwell Island
Victoria Cove
Victoria Island
Dominion Govt Lighthouse
Cosgrave Bay
Tiger Rock
JD 2274
Tiger Island
Albert Id.
JD 2271
JD 2270
JD 2273
JD 2272
Islands No 1, 2, 3 & 4 (Mg Rights released to Crown Surface Rights retained)
ONTARIO
MINISTRY OF NATURAL RESOURCES
SURVEYS AND MAPPING BRANCH
M.1894
T.B.
FEB 9/77
Note:
Land under Lake Superior withdrawn from staking by Order in Council dated April 30. 1912.
NATIONAL TOPOGRAPHIC SERIES 52 A 4

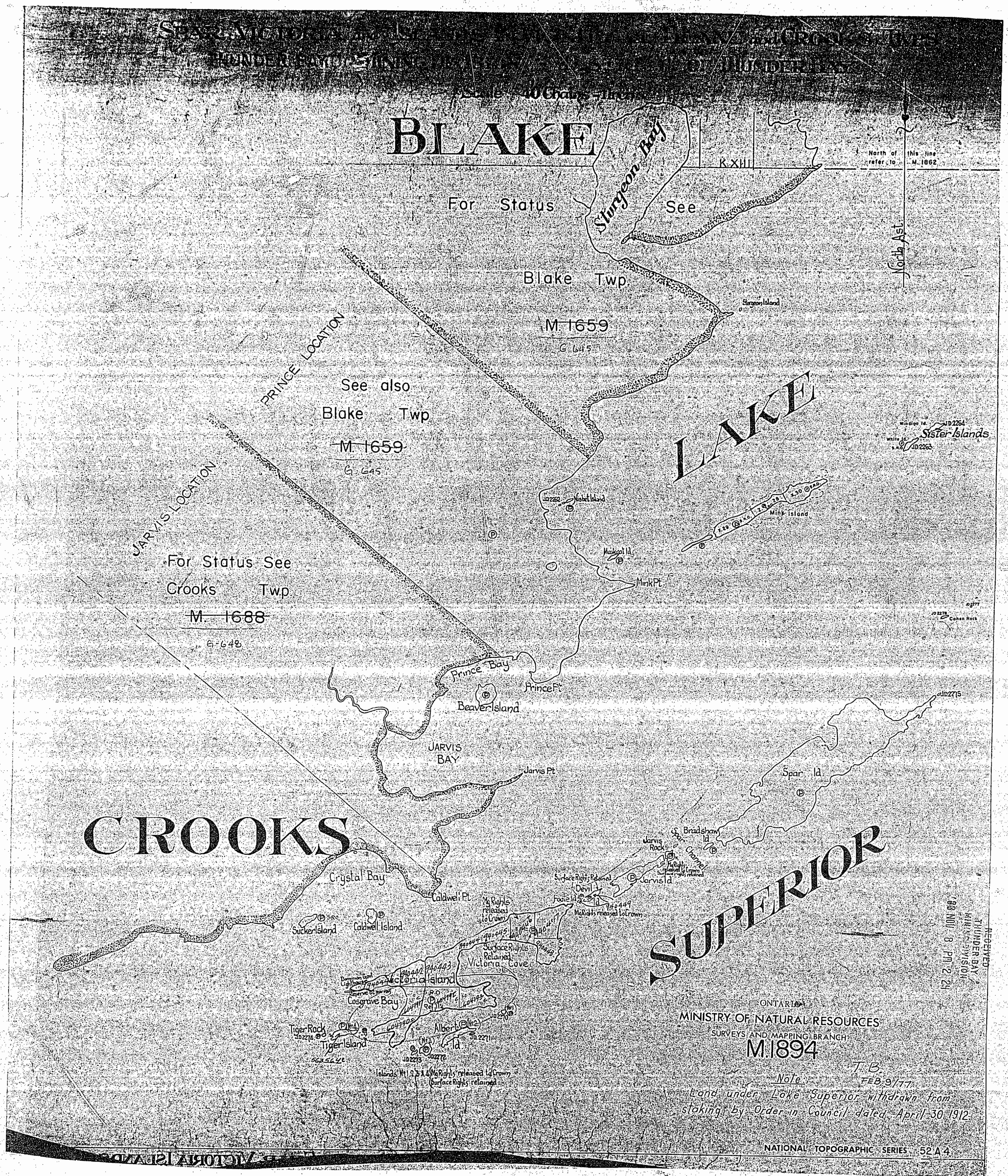
Scale 40 Chains = 1 in.
BLAKE
For Status See
Blake Twp
M. 1659
G. 645
Sturgeon Bay
K.XIII
North of this line refer to M. 1862
North Ast.
Sturgeon Island
PRINCE LOCATION
See also
Blake Twp
~~M. 1659~~
G. 645
LAKE
Windigo Id.
JD 2264
Sister Islands
White Id.
JD 2263
JARVIS LOCATION
For Status See
Crooks Twp
~~M. 1688~~
G-648
JD 2262
Nisbet Island
Mink Island
Mink Id.
Mink Pt.
JD 2277
JD 2278
Cohen Rock
Prince Bay
Prince Pt.
Beaver Island
JD 2275
JARVIS BAY
Jarvis Pt.
Spar Id.
CROOKS
Bradshaw Id.
Spar Channel
Jarvis Rock
Surface Rights Retained
Jarvis Id.
Devil Id.
Fowie Id.
940449
Mg Rights released to Crown
Crystal Bay
Caldwell Pt.
Sucker Island
Caldwell Island
Surface Rights Retained
Victoria Cove
Victoria Island
Dominion Land Lighthouse Reserve
Cosgrave Bay
Tiger Rock
JD 2274
Tiger Island
Alberta Id.
JD 2271
JD 2272
JD 2273
Islands No. 1, 2, 3 & 4 Mg Rights released to Crown Surface Rights retained
SUPERIOR
RECEIVED THUNDER BAY MINING DIVISION 1969 NOV 18 PM 2 24
ONTARIO
MINISTRY OF NATURAL RESOURCES
SURVEYS AND MAPPING BRANCH
M.1894
T.B.
FEB 9/77
Note:
Land under Lake Superior withdrawn from staking by Order in Council dated April 30 1912
NATIONAL TOPOGRAPHIC SERIES 52 A 4

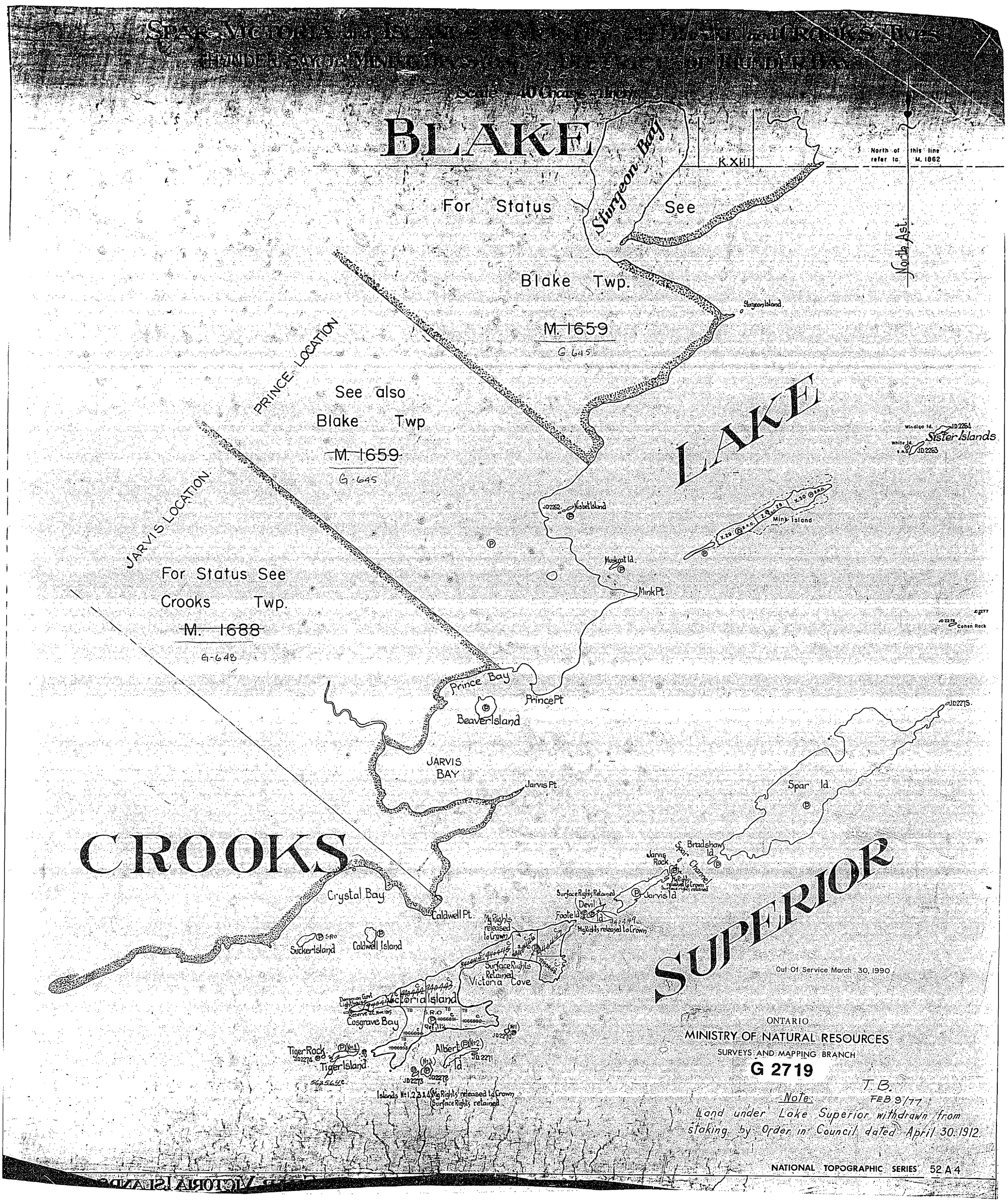
BLAKE
LAKE
CROOKS
SUPERIOR
Sturgeon Bay
For Status See
Blake Twp.
M. 1659
G 645
Sturgeon Island
North of this line refer to M. 1862
North Ast.
PRINCE LOCATION
JARVIS LOCATION
See also
Blake Twp
M. 1659
G 645
For Status See
Crooks Twp.
M. 1688
G-648
Windigo Id.
Sister Islands
White Id.
Nisbet Island
Muskrat Id.
Mink Island
Mink Pt.
Cohen Rock
Prince Bay
Prince Pt
Beaver Island
JARVIS BAY
Jarvis Pt
Spar Id.
Bradshaw Id.
Spar Channel
Jarvis Rock
Jarvis Id
Crystal Bay
Caldwell Pt.
Sucker Island
Caldwell Island
Foote Id
Devil Id
Victoria Cove
Victoria Island
Cosgrave Bay
Tiger Rock
Tiger Island
Albert Id
Islands No 1,2,3 & 4 Mg Rights released to Crown Surface Rights retained
Out Of Service March 30, 1990
ONTARIO
MINISTRY OF NATURAL RESOURCES
SURVEYS AND MAPPING BRANCH
G 2719
T.B.
FEB 9/77
Note:
Land under Lake Superior withdrawn from staking by Order in Council dated April 30, 1912.
NATIONAL TOPOGRAPHIC SERIES 52 A 4

1894

SPAR, VICTORIA and ISLANDS in KEWEENAW COUNTY, BLAKE and CROOKS TWPS.
THUNDER BAY M.R. MINING DIVISION — DISTRICT OF THUNDER BAY
Scale - 40 Chains - 1 inch.

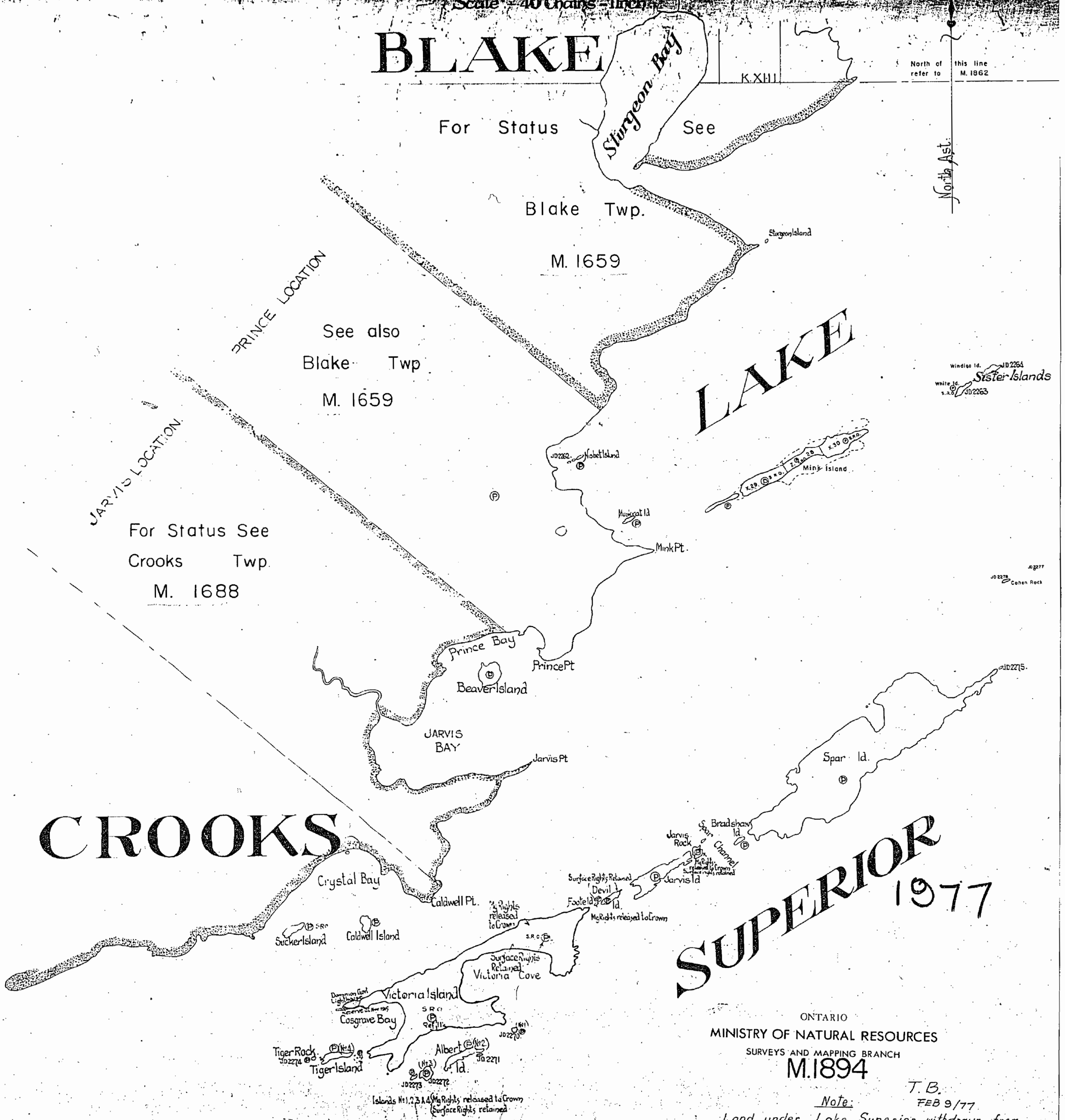

ONTARIO
MINISTRY OF NATURAL RESOURCES
SURVEYS AND MAPPING BRANCH
M.1894

T.B.
FEB 9/77

Note:
Land under Lake Superior withdrawn from staking by Order in Council dated April 30. 1912.

NATIONAL TOPOGRAPHIC SERIES 52 A 4

1894

SPAR, VICTORIA and ISLANDS IN VICINITY OF BLAKE and CROOKS TWPS
PORT ARTHUR MINING DIVISION - DISTRICT OF THUNDER BAY

Scale - 40 Chains - 1 Inch.

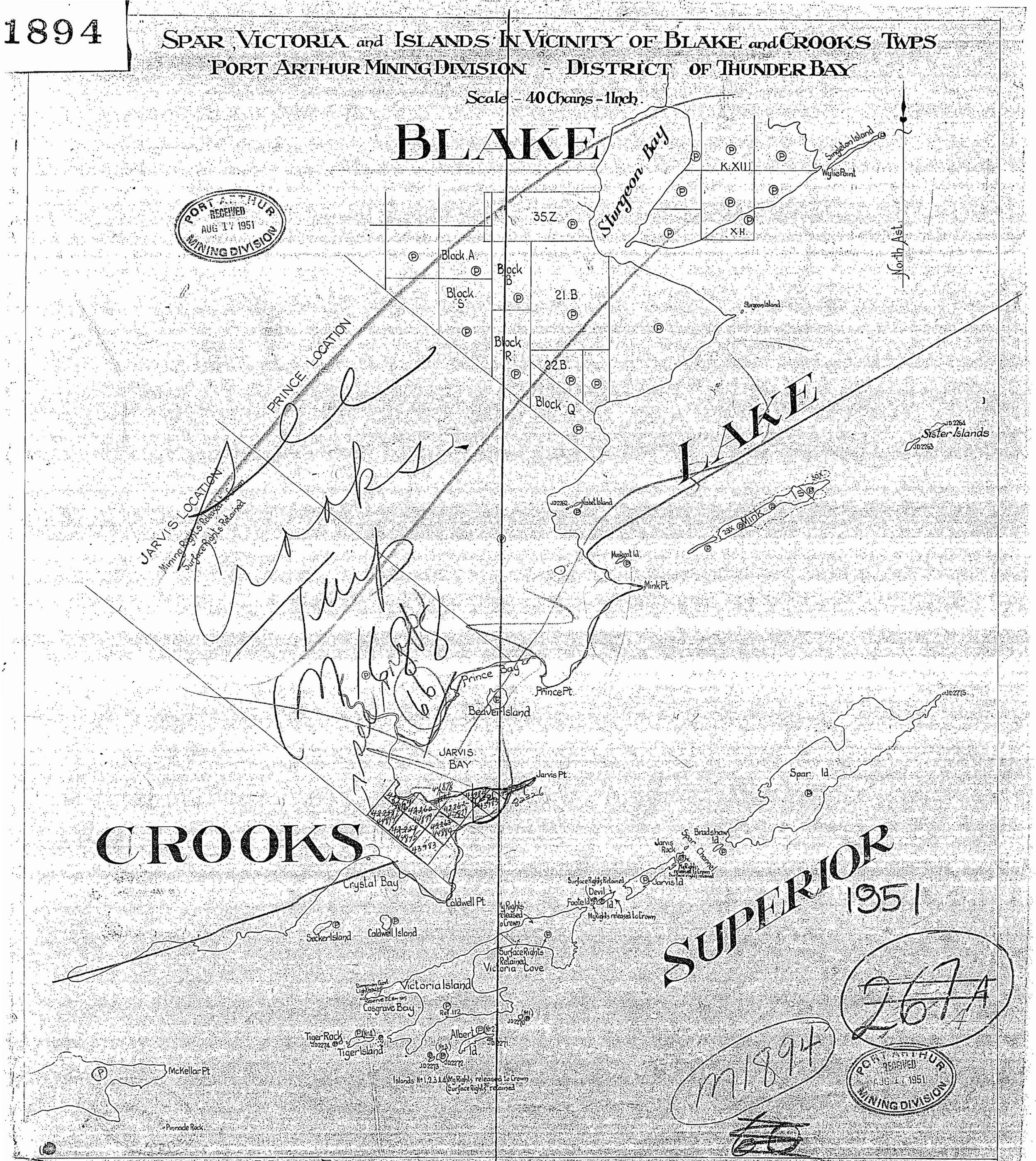

PORT ARTHUR RECEIVED AUG 17 1951 MINING DIVISION

2674

M1894

PORT ARTHUR RECEIVED AUG 17 1951 MINING DIVISION

SPAR, VICTORIA ISLANDS etc T.B.19

1894

SPAR, VICTORIA and ISLANDS IN VICINITY OF BLAKE and CROOKS TWPS
PORT ARTHUR MINING DIVISION - DISTRICT OF THUNDER BAY

Scale - 40 Chains - 1 Inch.

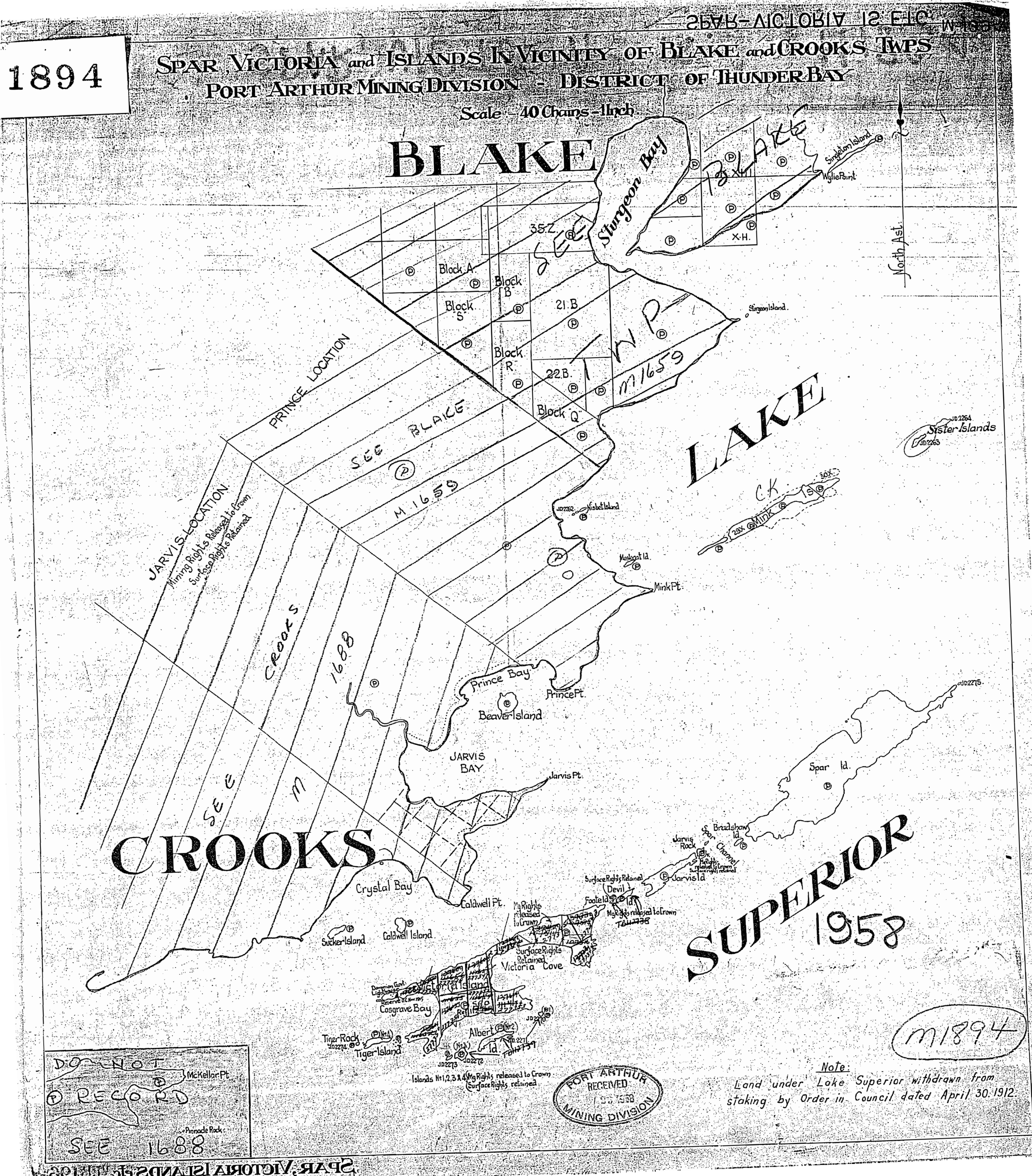

M1894

Note:
Land under Lake Superior withdrawn from staking by Order in Council dated April 30. 1912.

PORT ARTHUR
RECEIVED
1 SEP 1958
MINING DIVISION

1894

SPAR, VICTORIA and ISLANDS IN VICINITY OF BLAKE and CROOKS TWPS.

THUNDER BAY MINING DIVISION — DISTRICT OF THUNDER BAY

Scale - 40 Chains - 1 Inch

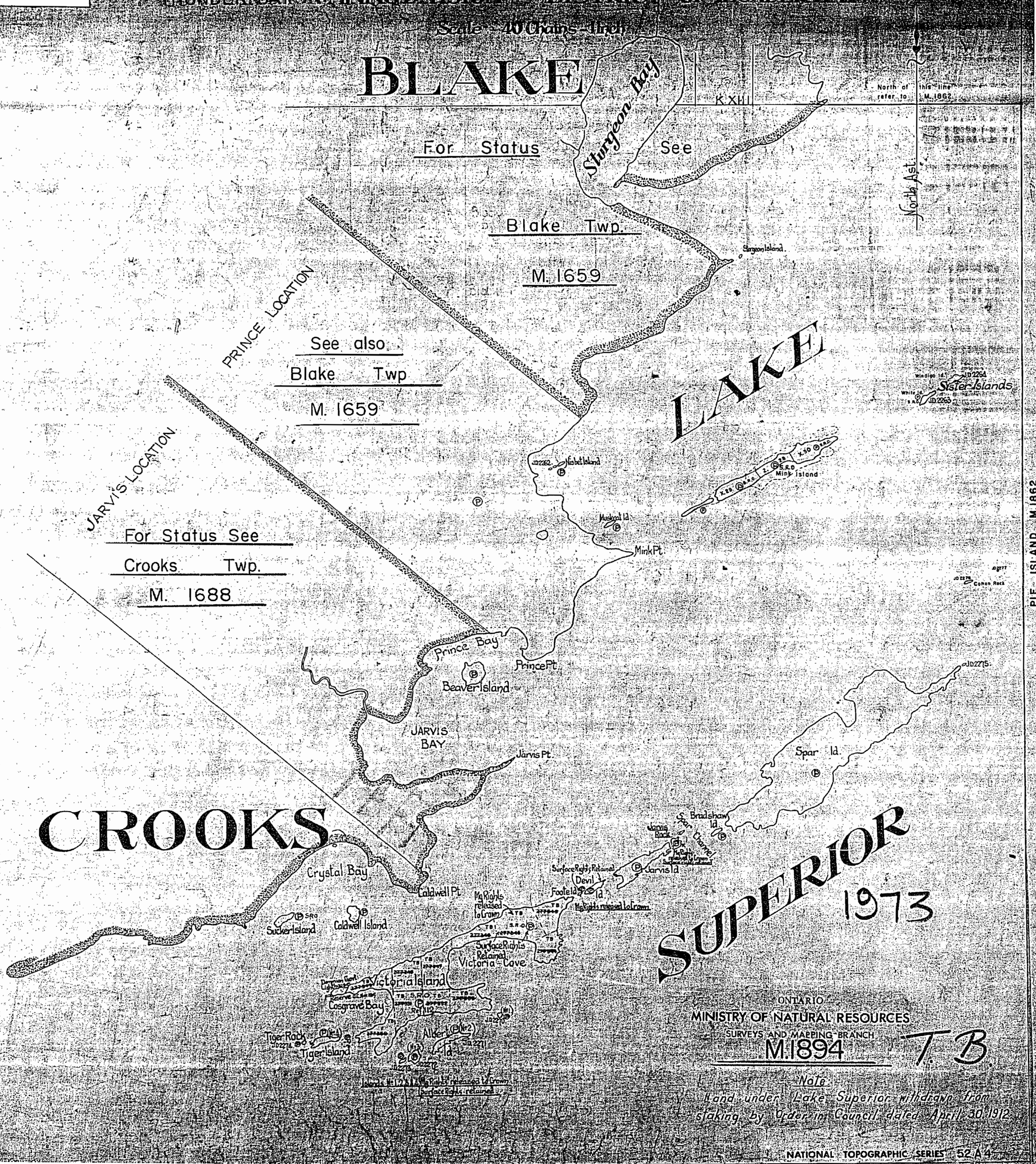

ONTARIO
MINISTRY OF NATURAL RESOURCES
SURVEYS AND MAPPING BRANCH
M.1894

T.B.

Note:
Land under Lake Superior withdrawn from staking by Order in Council dated April 30, 1912.

NATIONAL TOPOGRAPHIC SERIES 52 A 4