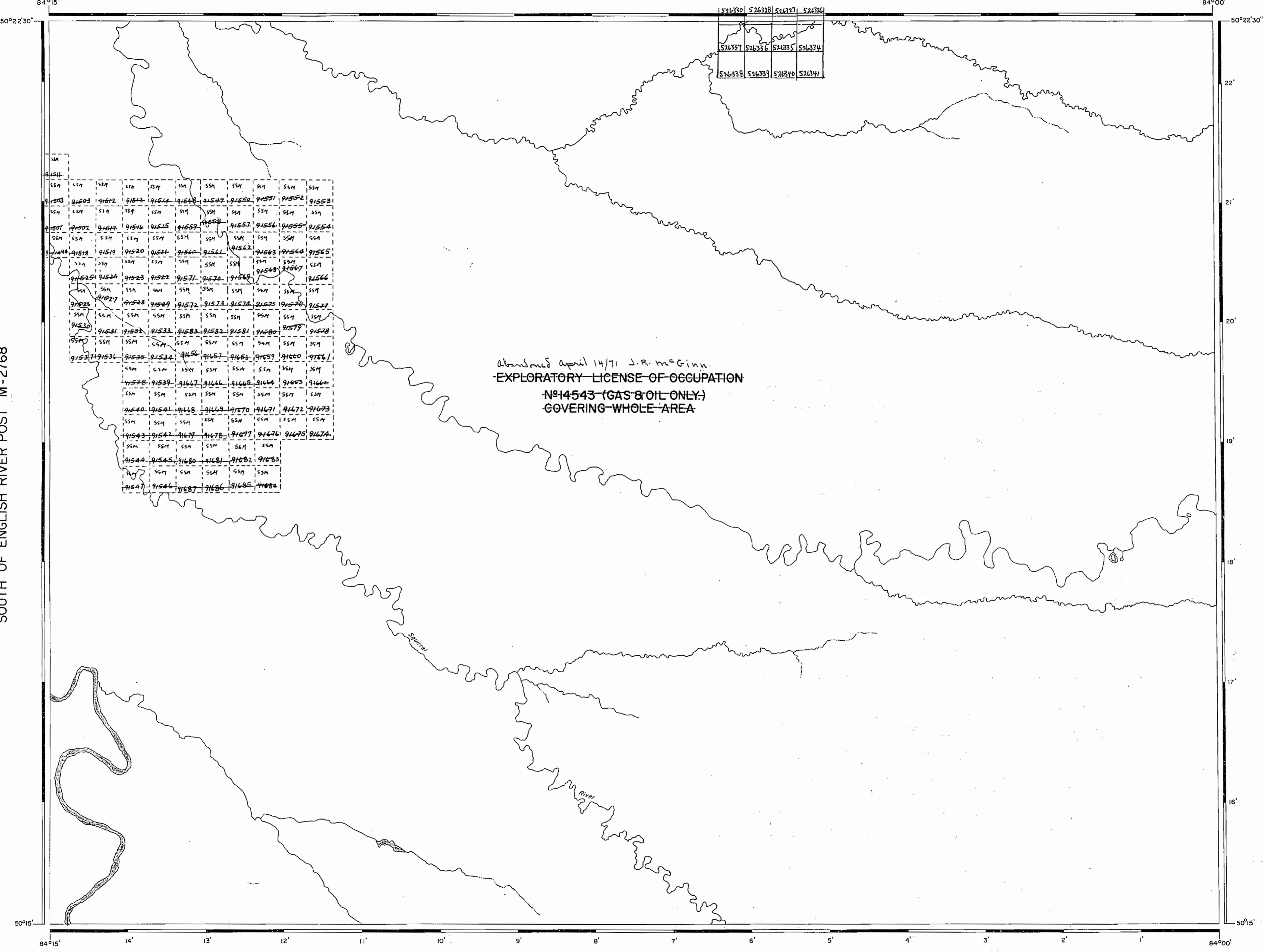


RIDGE RIVER M-2770



91501	91502	91503	91504	91505	91506	91507	91508	91509	91510
91511	91512	91513	91514	91515	91516	91517	91518	91519	91520
91521	91522	91523	91524	91525	91526	91527	91528	91529	91530
91531	91532	91533	91534	91535	91536	91537	91538	91539	91540
91541	91542	91543	91544	91545	91546	91547	91548	91549	91550
91551	91552	91553	91554	91555	91556	91557	91558	91559	91560
91561	91562	91563	91564	91565	91566	91567	91568	91569	91570
91571	91572	91573	91574	91575	91576	91577	91578	91579	91580
91581	91582	91583	91584	91585	91586	91587	91588	91589	91590
91591	91592	91593	91594	91595	91596	91597	91598	91599	91600
91601	91602	91603	91604	91605	91606	91607	91608	91609	91610
91611	91612	91613	91614	91615	91616	91617	91618	91619	91620
91621	91622	91623	91624	91625	91626	91627	91628	91629	91630
91631	91632	91633	91634	91635	91636	91637	91638	91639	91640
91641	91642	91643	91644	91645	91646	91647	91648	91649	91650
91651	91652	91653	91654	91655	91656	91657	91658	91659	91660
91661	91662	91663	91664	91665	91666	91667	91668	91669	91670
91671	91672	91673	91674	91675	91676	91677	91678	91679	91680
91681	91682	91683	91684	91685	91686	91687	91688	91689	91690
91691	91692	91693	91694	91695	91696	91697	91698	91699	91700

Abandoned April 14/71 J.R. Mc-Ginn.
 EXPLORATORY LICENSE OF OCCUPATION
 N^o14543 (GAS & OIL ONLY)
 GOVERNING WHOLE AREA

AREA OF
SQUIRREL RIVER
 DISTRICT OF COCHRANE
 PORCUPINE MINING DIVISION
 SCALE: 1-INCH = 40 CHAINS

LEGEND

PATENTED LAND	⊕
CROWN LAND SALE	C.S.
LEASES	⊙
LOCATED LAND	Loc.
LICENSE OF OCCUPATION	L.O.
MINING RIGHTS ONLY	M.R.O.
SURFACE RIGHTS ONLY	S.R.O.
ROADS	—
IMPROVED ROADS	—
KING'S HIGHWAYS	—
RAILWAYS	—
POWER LINES	—
MARSH OR MUSKEG	—
MINES	⋈
CANCELLED	C.

NOTES
 400' Reserve around all lakes & rivers to Dept of Lands & Forests.
 This Map is Not To Be Used
 -FOR SURVEY PURPOSES-

RECEIVED
 OCT 27 1969
 AM 7:8.9:10:11:12:1:2:3:4:5:6 PM

PLAN NO. M-2767

DEPARTMENT OF MINES
 - ONTARIO -

SOUTH OF ENGLISH RIVER POST M-2768

KABINAKAGAMI RIVER M-2310

M-5101

201908 RIVER

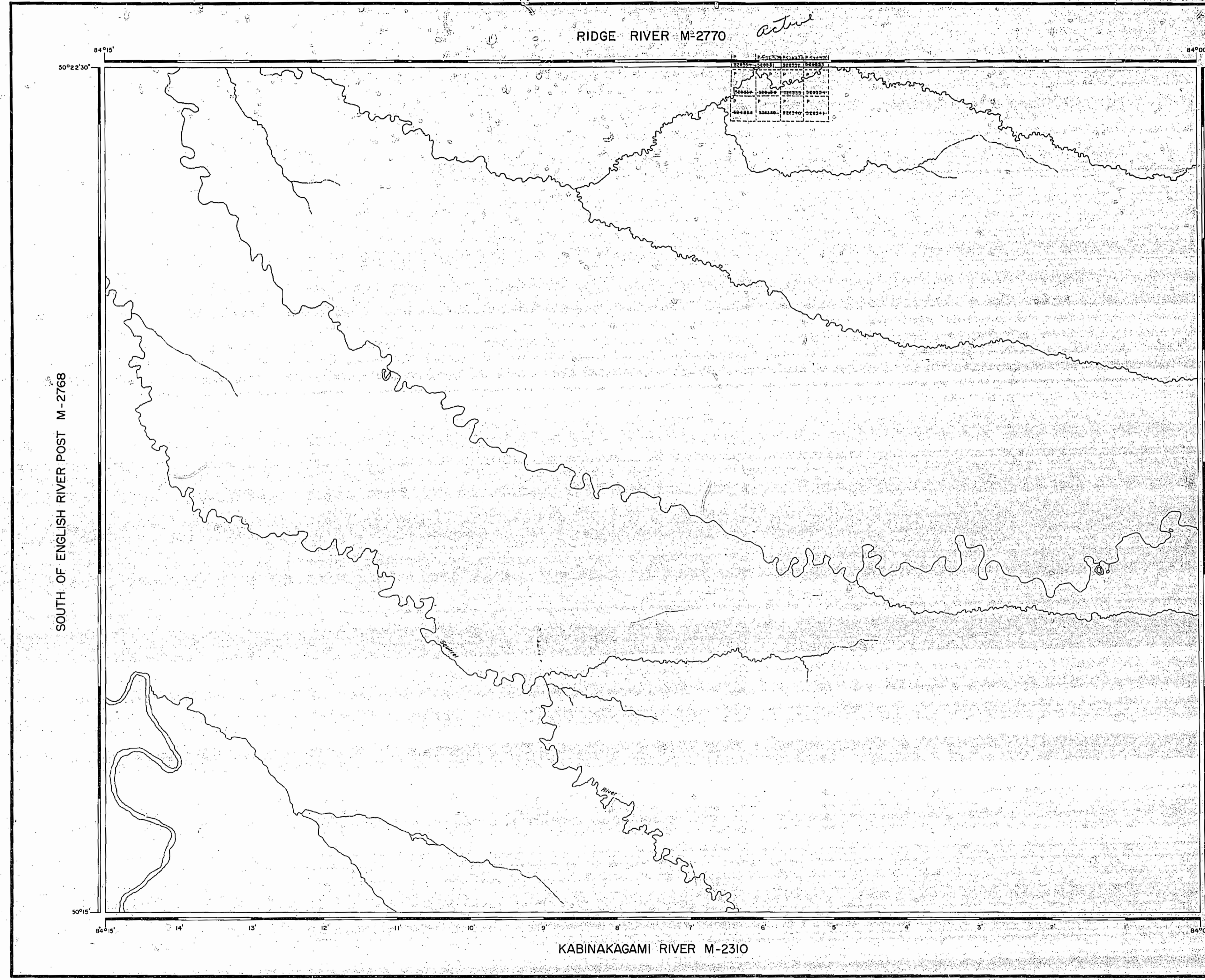
M-5101

M-5101

RIVER 201908

M-5101

TRIM LINE



RIDGE RIVER M-2770 *Active*

SOUTH OF ENGLISH RIVER POST M-2768

KABINAKAGAMI RIVER M-2310

AREA OF
SQUIRREL RIVER
 DISTRICT OF
 GOCHRANE
 PORCUPINE
 MINING DIVISION
 SCALE: 1-INCH = 40 CHAINS

LEGEND

PATENTED LAND	Ⓟ
CROWN LAND SALE	C.S.
LEASES	Ⓛ
LOCATED LAND	Loc
LICENSE OF OCCUPATION	L.O.
MINING RIGHTS ONLY	M.R.O.
SURFACE RIGHTS ONLY	S.R.O.
ROADS	—
IMPROVED ROADS	—
KING'S HIGHWAYS	—
RAILWAYS	—
POWER LINES	—
MARSH OR MUSKEG	—
MINES	⚡
CANCELLED	C.

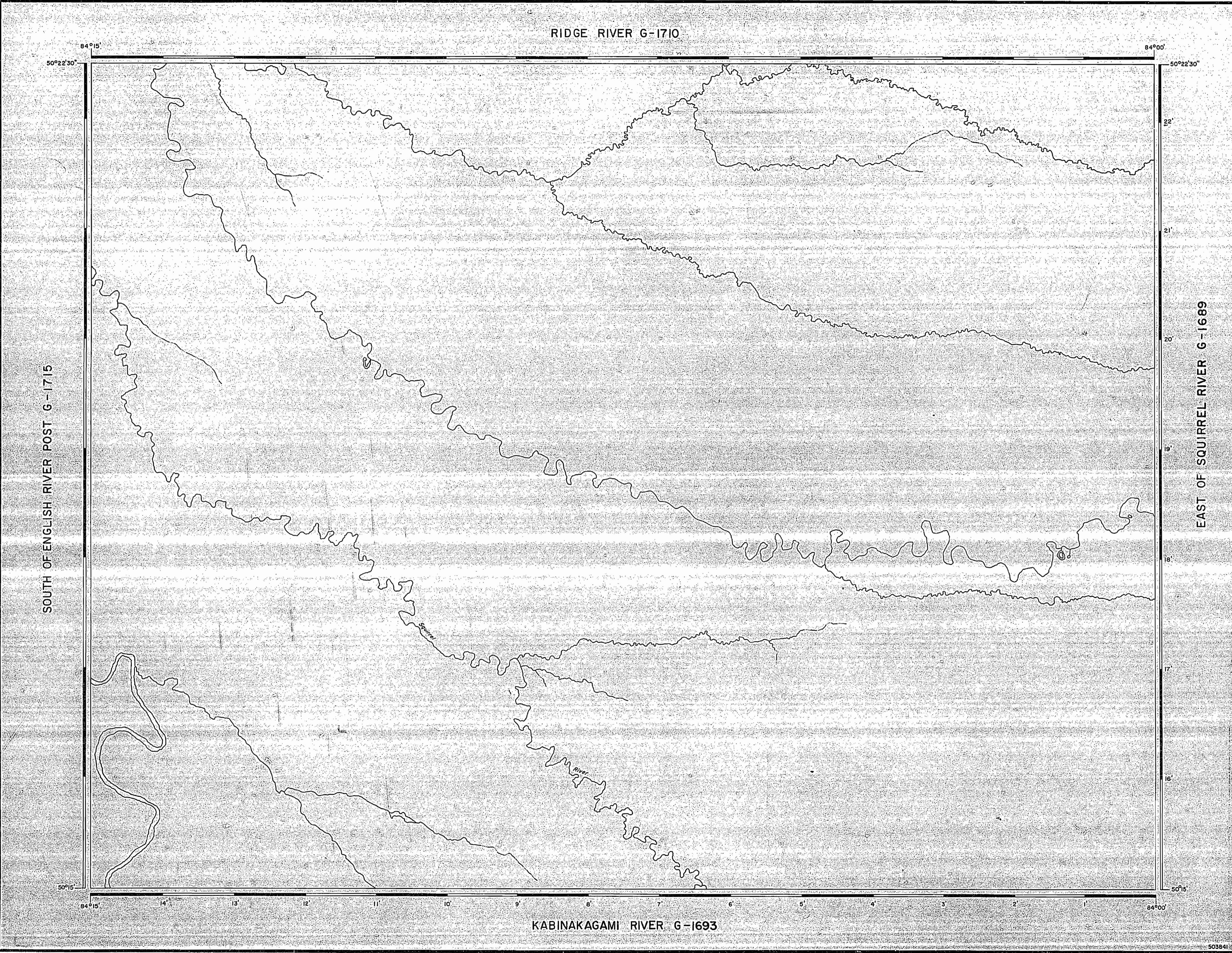
NOTES
 400' Surface Rights Reservation along the shores
 of all lakes and rivers.
 This Map is Not To Be Used
 -FOR SURVEY PURPOSES-
 MICROFILM
 01 JAN 1984

Bevan Oct 10/80
 NATIONAL TOPOGRAPHIC SERIES 42K
PLAN NO. M-2767
 ONTARIO
 MINISTRY OF NATURAL RESOURCES
 SURVEYS AND MAPPING BRANCH

TRIM LINE

17

RIDGE RIVER G-1710



SOUTH OF ENGLISH RIVER POST G-1715

EAST OF SQUIRREL RIVER G-1689

KABINAKAGAMI RIVER G-1693

REFERENCES

AREAS WITHDRAWN FROM DISPOSITION

- M.R.O. - MINING RIGHTS ONLY
- S.R.O. - SURFACE RIGHTS ONLY
- M.+S. - MINING AND SURFACE RIGHTS

Description	Order No.	Date	Disposition	File

LEGEND


- HIGHWAY AND ROUTE No.
- OTHER ROADS
- TRAILS
- SURVEYED LINES:
 - TOWNSHIPS, BASE LINES, ETC.
 - LOTS, MINING CLAIMS, PARCELS, ETC.
- UNSURVEYED LINES:
 - LOT LINES
 - PARCEL BOUNDARY
 - MINING CLAIMS ETC.
- RAILWAY AND RIGHT OF WAY
- UTILITY LINES
- NON-PERENNIAL STREAM
- FLOODING OR FLOODING RIGHTS
- SUBDIVISION OR COMPOSITE PLAN
- RESERVATIONS
- ORIGINAL SHORELINE
- MARSH OR MUSKEG
- MINES
- TRAVERSE MONUMENT

THE INFORMATION THAT APPEARS ON THIS MAP HAS BEEN COMPILED FROM VARIOUS SOURCES AND ACCURACY IS NOT GUARANTEED. THOSE WISHING TO STAKE MINING CLAIMS SHOULD CONSULT WITH THE MINING RECORDER, MINISTRY OF NORTHERN DEVELOPMENT AND MINES, FOR ADDITIONAL INFORMATION ON THE STATUS OF THE LANDS SHOWN HEREON.

DISPOSITION OF CROWN LANDS

TYPE OF DOCUMENT	SYMBOL
PATENT, SURFACE & MINING RIGHTS	
SURFACE RIGHTS ONLY	
MINING RIGHTS ONLY	
LEASE, SURFACE & MINING RIGHTS	
SURFACE RIGHTS ONLY	
MINING RIGHTS ONLY	
LICENCE OF OCCUPATION	
ORDER-IN-COUNCIL	
RESERVATION	
CANCELLED	
SAND & GRAVEL	

NOTE: MINING RIGHTS IN PARCELS PATENTED PRIOR TO MAY 6, 1913, VESTED IN ORIGINAL PATENTEE BY THE PUBLIC LANDS ACT, R.S.O. 1910, CHAP. 380, SEC. 83, SUBSEC. 1.




AREA

SQUIRREL RIVER

M.N.R. ADMINISTRATIVE DISTRICT
HEARST

MINING DIVISION
PORCUPINE

LAND TITLES / REGISTRY DIVISION
COCHRANE



Date: DECEMBER 1992

Number: **G-1714**

M-5191

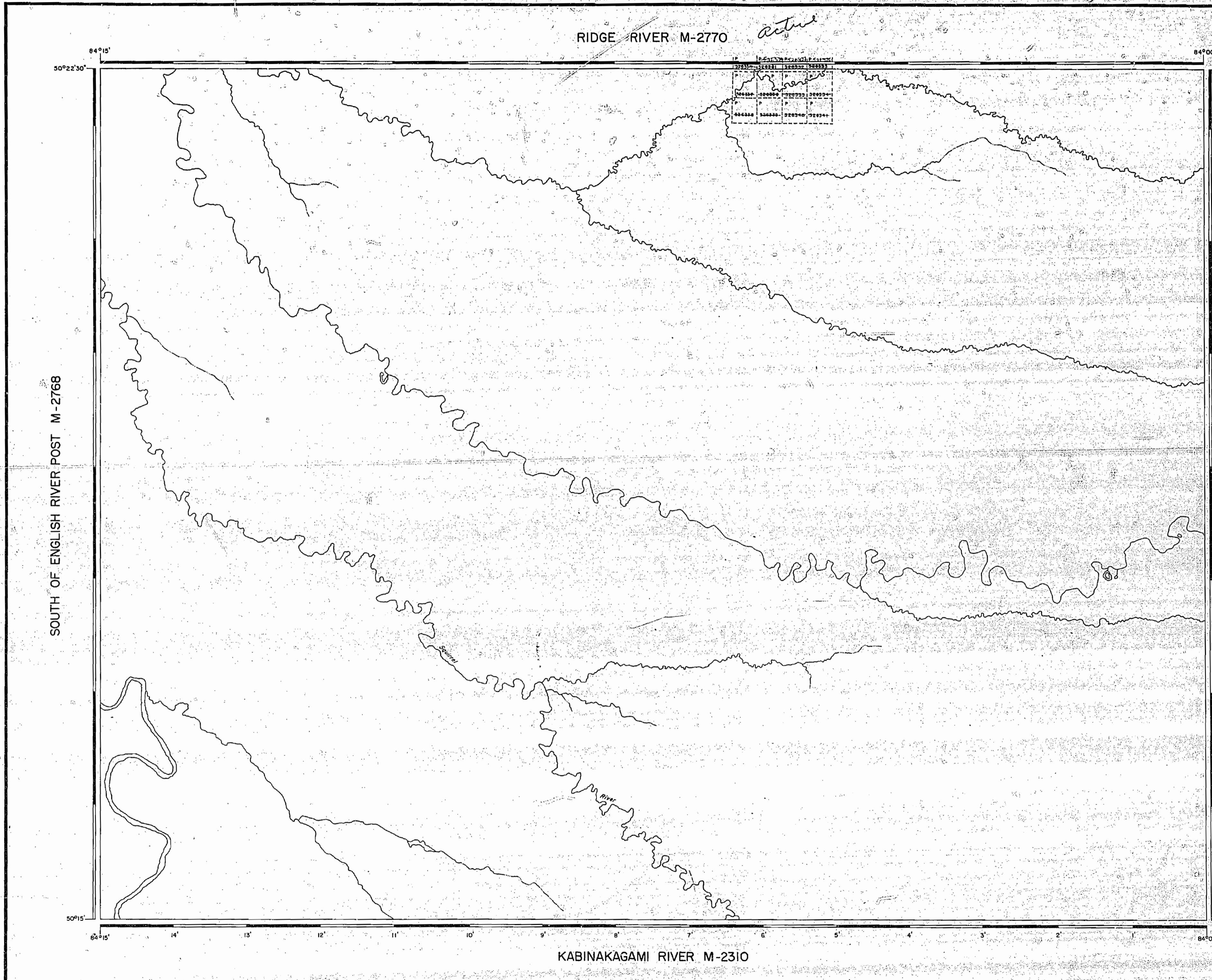
M-5191

RIVER JERRIUS

RIVER JERRIUS

M-5191

M-5191



RIDGE RIVER M-2770

Active

50°22'30"

50°22'30"

50°15'

50°15'

14' 13' 12' 11' 10' 9' 8' 7' 6' 5' 4' 3' 2' 1' 84°00'

KABINAKAGAMI RIVER M-2310

SOUTH OF ENGLISH RIVER POST M-2768

AREA OF
SQUIRREL RIVER

DISTRICT OF
COCHRANE

PORCUPINE
MINING DIVISION

SCALE: 1-INCH = 40 CHAINS

LEGEND

PATENTED LAND	⊙
CROWN LAND SALE	⊙
LEASES	⊙
LOCATED LAND	⊙
LICENSE OF OCCUPATION	L.O.
MINING RIGHTS ONLY	M.R.O.
SURFACE RIGHTS ONLY	S.R.O.
ROADS	—
IMPROVED ROADS	—
KING'S HIGHWAYS	—
RAILWAYS	—
POWER LINES	—
MARSH OR MUSKEG	—
MINES	—
CANCELLED	C.

NOTES

400' Surface Rights Reservation along the shores of all lakes and rivers.

This Map is Not To Be Used
-FOR SURVEY PURPOSES-

MICROFILM
01 JAN 1984

Revised Oct. 1980
NATIONAL TOPOGRAPHIC SERIES 42K

PLAN NO. M-2767

ONTARIO
MINISTRY OF NATURAL RESOURCES
SURVEYS AND MAPPING BRANCH

503841

W-5101

2767

SQUIRREL RIVER

W-5101

RIDGE RIVER M-2770

AREA OF
SQUIRREL RIVER
 DISTRICT OF COCHRANE
Pokcupine
 SAULT STE-MARIE MINING DIVISION
 SCALE: 1-INCH = 40 CHAINS

LEGEND

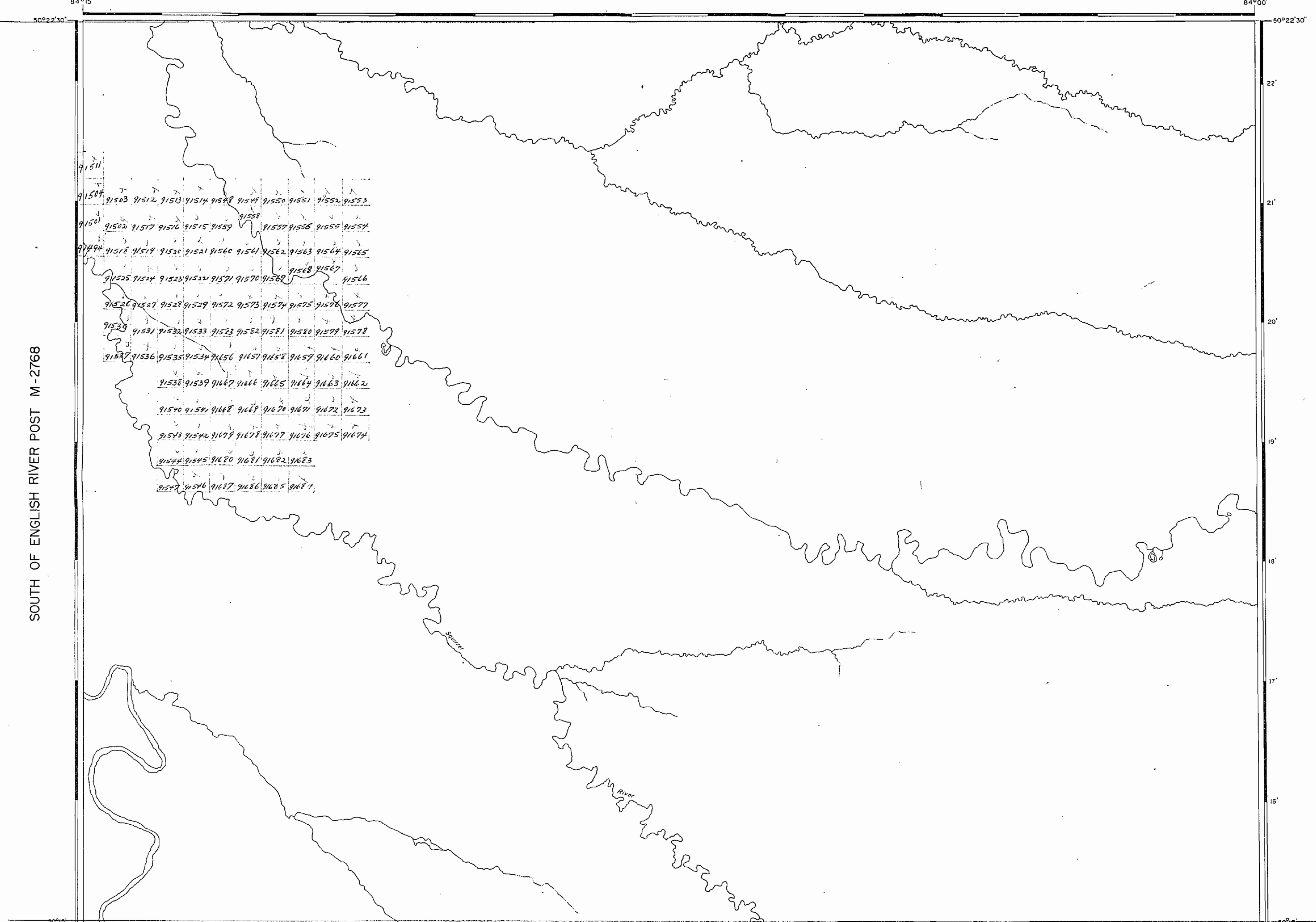
PATENTED LAND	⊙
CROWN LAND SALE	C.S.
LEASES	⊖
LOCATED LAND	Loc.
LICENSE OF OCCUPATION	L.O.
MINING RIGHTS ONLY	M.R.O.
SURFACE RIGHTS ONLY	S.R.O.
ROADS	—
IMPROVED ROADS	—
KING'S HIGHWAYS	—
RAILWAYS	—
POWER LINES	—
MARSH OR MUSKEG	—
MINES	⊗
CANCELLED	C.

NOTES
 400' Reserve around all lakes & rivers to Dept of Lands & Forests.

This Map is Not To Be Used
 -FOR SURVEY PURPOSES-

June 18/69
This plan covered by
Exploratory License
to Petro Mines Ltd.
All claims accepted
including oil & gas.
H. Stevens letter
June 18/69.
See Exploratory License &
Occupation #14,543 also

PLAN NO. **M-2767**
 DEPARTMENT OF MINES
 - ONTARIO -



KABINAKAGAMI RIVER M-2310

503641

W-5101

SQUIRREL RIVER

W-5101

2767

RIDGE RIVER M-2770

AREA OF

SQUIRREL RIVER

DISTRICT OF COCHRANE

Porcu Pine

SAULT STE. MARIE MINING DIVISION

SCALE: 1-INCH = 40 CHAINS

LEGEND

- PATENTED LAND Ⓞ
- CROWN LAND SALE C.S.
- LEASES Ⓛ
- LOCATED LAND Loc.
- LICENSE OF OCCUPATION L.O.
- MINING RIGHTS ONLY M.R.O.
- SURFACE RIGHTS ONLY S.R.O.
- ROADS —
- IMPROVED ROADS —
- KING'S HIGHWAYS —
- RAILWAYS —
- POWER LINES —
- MARSH OR MUSKEG —
- MINES *
- CANCELLED c.

NOTES

400' Reserve around all lakes & rivers to Dept of Lands & Forests.

This Map is Not To Be Used - FOR SURVEY PURPOSES -

June 18/69
This plan covered by
Exploratory License
to Petros Mines Ltd.

All claims accepted
excluding oil & gas.

G. Stevens letter
June 18/69.

See Exploratory License of
Occupation #14,543 also.

PLAN NO. M-2767

DEPARTMENT OF MINES

— ONTARIO —

SOUTH OF ENGLISH RIVER POST M-2768

SOUTH OF ENGLISH RIVER POST M-2768

SQUIRREL RIVER

SQUIRREL RIVER

KABINAKAGAMI RIVER M-2310

503841