NOTES

400' surface rights reservation along the shores of all lakes and rivers.

SAND and GRAVEL

(G1) Gravel File: 137603

(G2) M.N.R. Gravel Pit 147 File:137603

Note: Surface Rights Only of Mining claims S. 36302-03-04-05-06-07; 36383-84 are open for prospecting, staking out, sale or leases at 7:00 a.m. Standard time on April 24/78 - Sault Star dated April 8/78

DATE OF ISSUE
JUN 2 1977
SAULT STE. MARIE
MINING RECORDER'S OFFICE

RENNIE TP. M.1076

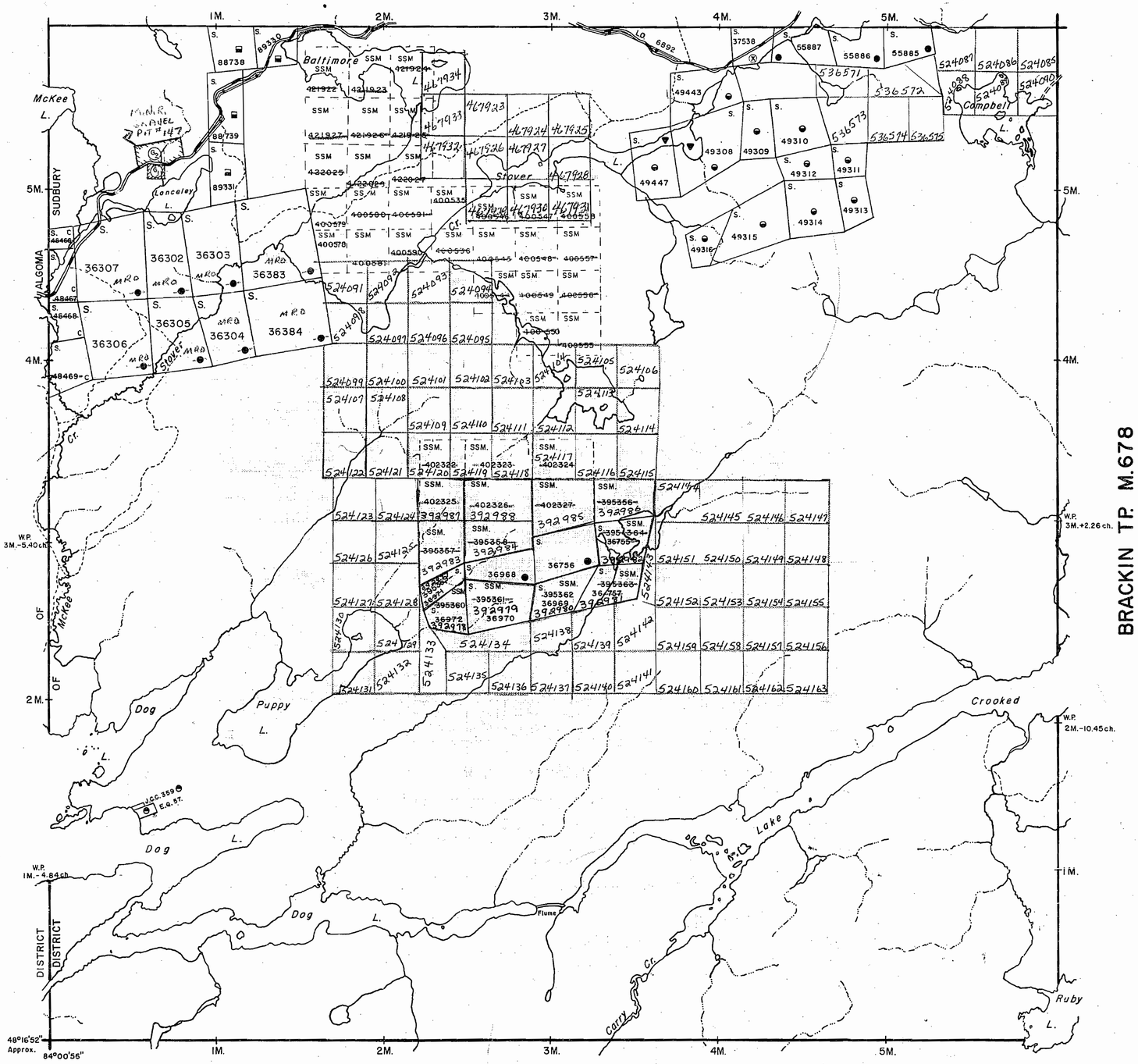

LEGEND

- HIGHWAY AND ROUTE No.
- OTHER ROADS
- TRAILS
- SURVEYED LINES:
  - TOWNSHIPS; BASE LINES, ETC.
  - LOTS, MINING CLAIMS, PARCELS, ETC.
- UNSURVEYED LINES:
  - LOT LINES
  - PARCEL BOUNDARY
  - MINING CLAIMS ETC.
- RAILWAY AND RIGHT OF WAY
- UTILITY LINES
- NON-PERENNIAL STREAM
- FLOODING OR FLOODING RIGHTS
- SUBDIVISION
- ORIGINAL SHORELINE
- MARSH OR MUSKEG
- MINES

DISPOSITION OF CROWN LANDS

TYPE OF DOCUMENT	SYMBOL
PATENT, SURFACE & MINING RIGHTS	●
" SURFACE RIGHTS ONLY	◓
" MINING RIGHTS ONLY	◒
LEASE, SURFACE & MINING RIGHTS	■
" SURFACE RIGHTS ONLY	⬒
" MINING RIGHTS ONLY	⬓
LICENCE OF OCCUPATION	▼
CROWN LAND SALE	C.S.
ORDER-IN-COUNCIL	OC
RESERVATION	®
CANCELLED	ⓧ
SAND & GRAVEL	Ⓖ

SCALE: 1 INCH = 40 CHAINS

FEET 0 500 1000 2000 4000 6000 8000

METRES 0 200 400 600 800 1 KM 2 KM

ACRES	HECTARES
40	16

TOWNSHIP

STOVER

DISTRICT

SUDBURY

MINING DIVISION

SAULT STE. MARIE

ONTARIO
MINISTRY OF NATURAL RESOURCES
SURVEYS AND MAPPING BRANCH

DATE DEC. 25th, 1972

WHITNEY BLOCK
QUEEN'S PARK, TORONTO

PLAN No. M.1141

NOTES

400' surface rights reservation along the shores of all lakes and rivers.

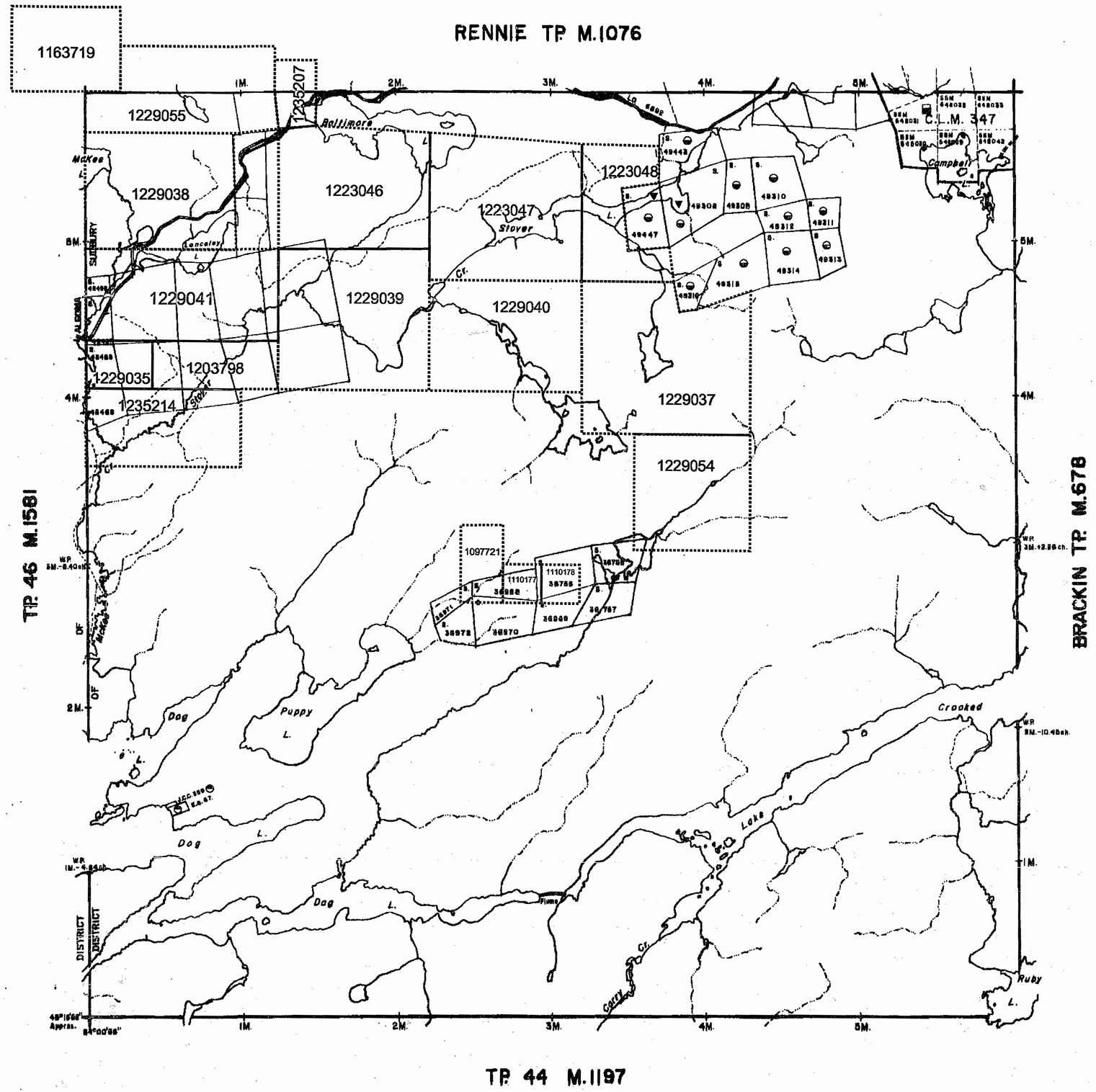

LEGEND

- HIGHWAY AND ROUTE No.
- OTHER ROADS
- TRAILS
- SURVEYED LINES:
  - TOWNSHIPS, BASE LINES, ETC
  - LOTS, MINING CLAIMS, PARCELS, ETC.
- UNSURVEYED LINES:
  - LOT LINES
  - PARCEL BOUNDARY
  - MINING CLAIMS ETC.
- RAILWAY AND RIGHT OF WAY
- UTILITY LINES
- NON-PERENNIAL STREAM
- FLOODING OR FLOODING RIGHTS
- SUBDIVISION
- ORIGINAL SHORELINE
- MARSH OR MUSKEG
- MINES

DISPOSITION OF CROWN LANDS

TYPE OF DOCUMENT	SYMBOL
PATENT, SURFACE & MINING RIGHTS	●
" SURFACE RIGHTS ONLY	◓
" MINING RIGHTS ONLY	◒
LEASE, SURFACE & MINING RIGHTS	■
" SURFACE RIGHTS ONLY	■
" MINING RIGHTS ONLY	■
LICENCE OF OCCUPATION	▼
CROWN LAND SALE ...	C.S.
ORDER-IN-COUNCIL	OC
RESERVATION ...	⊛
CANCELLED	⊗
SAND & GRAVEL	⊛

SCALE: 1 INCH = 40 CHAINS

FEET 0 500 1000 2000 4000 6000 8000

METRES 0 200 400 600 800 1200 1 KM

ACRES	HECTARES
40	16

TOWNSHIP

STOVER

DISTRICT

SUDBURY

MINING DIVISION

SAULT STE. MARIE

ONTARIO
MINISTRY OF NATURAL RESOURCES
SURVEYS AND MAPPING BRANCH

DATE DEC. 25th, 1975

WHITNEY BLOCK
QUEEN'S PARK, TORONTO

PLAN No. M.1141

RENNIE TP. M.1076



BRACKIN TP. M.678

TP. 44 M.1197

LEGEND

HIGHWAY AND ROUTE No
OTHER ROADS
TRAILS
SURVEYED LINES:
TOWNSHIPS, BASE LINES, ETC
MINING CLAIMS, PARCELS, ETC
UNSURVEYED LINES:
LOT LINES
PARCEL BOUNDARY
MINING CLAIMS, ETC
RAILWAY AND RIGHT OF WAY
UTILITY LINES
NON-PERENNIAL STREAM
SUBDIVISION
MINERAL PARCELS
MINES

DISPOSITION OF CROWN LANDS

TYPE OF DISPOSITION
PATENT, SURFACE & MINING RIGHTS
" SURFACE RIGHTS ONLY
" MINING RIGHTS ONLY
LEASE, SURFACE & MINING RIGHTS
" SURFACE RIGHTS ONLY
" MINING RIGHTS ONLY
LICENCE OF OCCUPATION
CROWN LAND SALE — CS
ORDER-IN-COUNCIL — OC
RESERVATION
CANCELLED
SAND & GRAVEL

SCALE: 1 INCH = 40 CHAINS

ACRES	HECTARES
40	16

TOWNSHIP

STOVER

DISTRICT

SUDBURY

MINING DIVISION

SAULT STE. MARIE

ONTARIO
MINISTRY OF NATURAL RESOURCES
SURVEYS AND MAPPING BRANCH

DATE DEC 25th, 1972
WHITNEY BLOCK
QUEEN'S PARK, TORONTO

PLAN No M.1181

NOTES

400 surface rights reservation along the shores of all lakes and rivers

SAND and GRAVEL

(1) Gravel File: 137603

(2) M.N.R. Gravel Pit 147 File: 137603

Note

Mining Rights - SSM 36302 ARE open FOR prospecting, STAKING OUT, SALE OR LEASE AT 7:00 AM. STANDARD Time on JUNE 1ST, 1983 ONT. GAZETTE - MAY 7, 1983.

SAULT STE. MARIE
RECEIVED
JUL 19 1985

SAULT STE. MARIE
RECEIVED
MAY 20 1985

RENNIE TP. M.1076

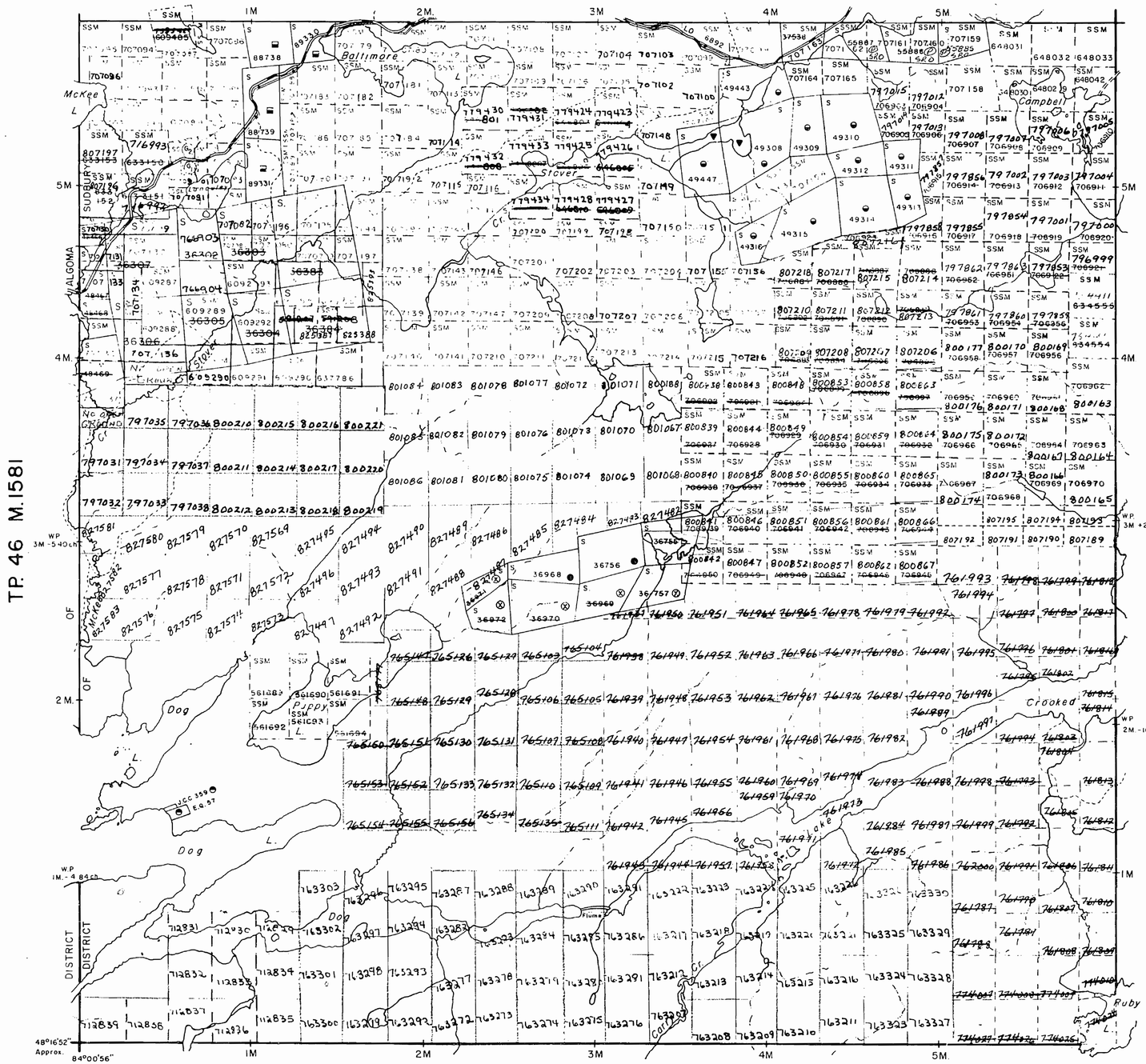

LEGEND

HIGHWAY AND ROUTE No
OTHER ROADS
TRAILS
SURVEYED LINES
TOWNSHIPS, BASE LINES
MINING CLAIMS
UNSURVEYED LINES
LOT LINES
PARCEL BOUNDARY
MINING CLAIMS
RAILWAY AND RIGHT OF WAY
TRANSMISSION LINES
NON-PERENNIAL STREAM
FLOWING RIVER, DOUBLE RIGHTS
SUBDIVISION
REGIONAL SHORELINE
WATER POWER
MINES

DISPOSITION OF CROWN LANDS

TYPE OF DOCUMENT	SYMBOL
PATENT, SURFACE & MINING RIGHTS	●
" SURFACE RIGHTS ONLY	◗
" MINING RIGHTS ONLY	◖
LEASE, SURFACE & MINING RIGHTS	■
" SURFACE RIGHTS ONLY	◨
" MINING RIGHTS ONLY	◧
LICENCE OF OCCUPATION	▼
CROWN LAND SALE	CS
ORDER-IN-COUNCIL	OC
RESERVATION	⊛
CANCELLED	⊗
SAND & GRAVEL	⊛

SCALE: 1 INCH = 40 CHAINS

FEET 0 500 1000 2000 4000 6000 8000

METRES 0 200 400 600 800 1000 2000

ACRES	HECTARES
40	16

TOWNSHIP

STOVER

DISTRICT

SUDBURY

MINING DIVISION

SAULT STE. MARIE

ONTARIO
MINISTRY OF NATURAL RESOURCES
SURVEYS AND MAPPING BRANCH

DATE	PLAN No.
DEC 25th, 1972	M.1141
WHITNEY BLOCK QUEEN'S PARK, TORONTO	

NOTES

400 surface rights reservation along the shores of all lakes and rivers

SAND and GRAVEL

(61) Gravel File: 137603

(62) M.N.R. Gravel Pit 147 File:137603

Note
Mining Rights - SSM 36302 ARE open FOR prospecting, STAKING out, SALE or LEASE AT 7:00 AM. STANDARD Time on JUNE 1ST, 1983
ONT. GAZETTE - MAY 7, 1983.

DATE OF ISSUE
JUL 16 1986
SAULT STE MARIE
MINING RECORDER'S OFFICE

SAULT STE. MARIE
MINING DIV.
RECEIVED
MAY 20 1983
A.M. P.M.

RENNIE TP. M.1076

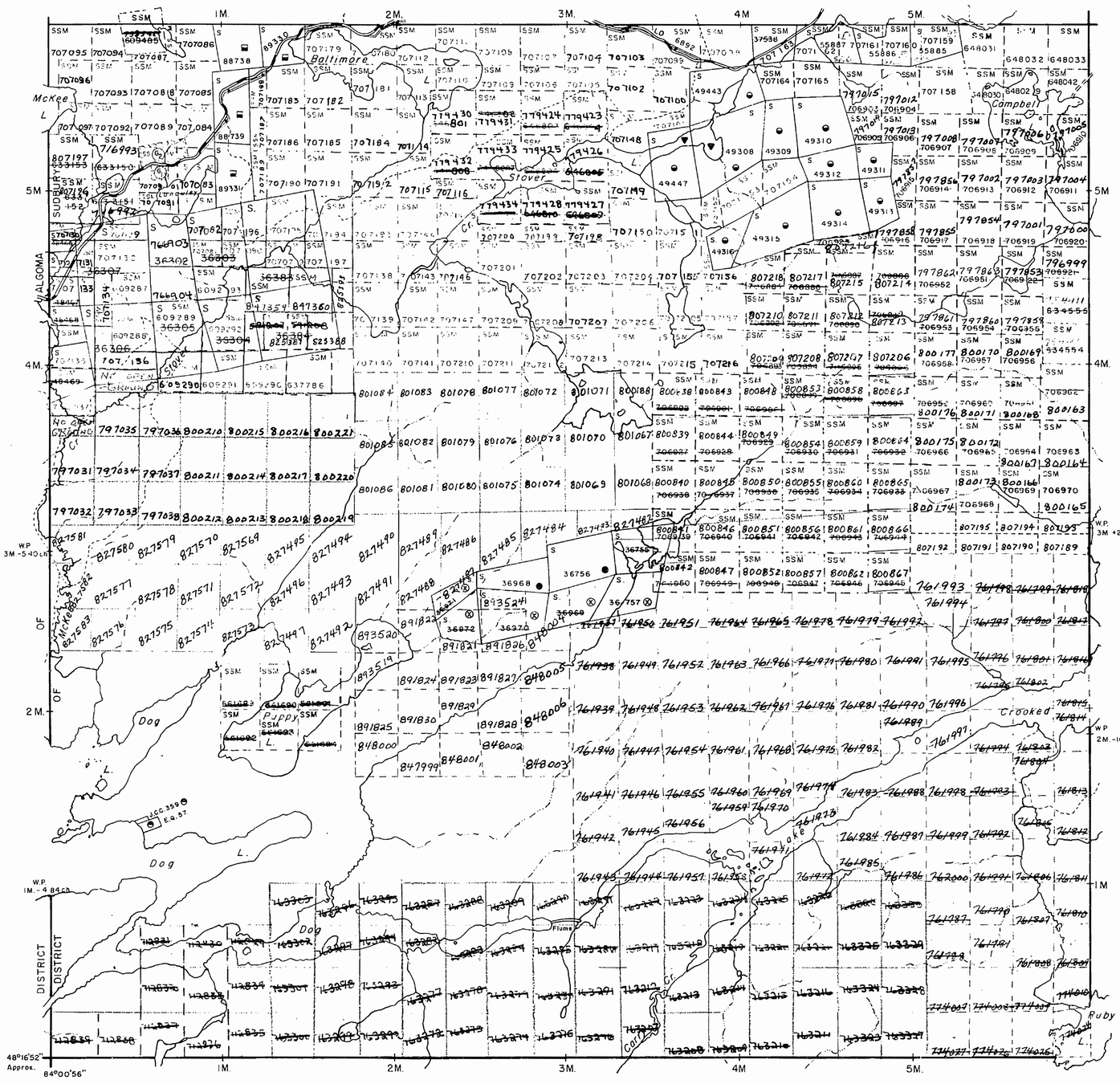

LEGEND

HIGHWAY AND ROUTE No
OTHER ROADS
TRAILS
SURVEYED LINES:
TOWNSHIPS, BASE LINES, ETC.
LOTS, MINING CLAIMS, PARCELS, ETC.
UNSURVEYED LINES:
LOT LINES
PARCEL BOUNDARY
MINING CLAIMS, ETC.
RAILWAY AND RIGHT OF WAY
UTILITY LINES
NON-PERENNIAL STREAM
FLOODING OR FLOODING RIGHTS
SUBDIVISION
ORIGINAL SHORELINE
MARSH OR MUSKEG
MINES

DISPOSITION OF CROWN LANDS

TYPE OF DOCUMENT	SYMBOL
PATENT, SURFACE & MINING RIGHTS	●
" SURFACE RIGHTS ONLY	◕
" MINING RIGHTS ONLY	◔
LEASE, SURFACE & MINING RIGHTS	■
" SURFACE RIGHTS ONLY	◨
" MINING RIGHTS ONLY	◧
LICENCE OF OCCUPATION	▼
CROWN LAND SALE	CS
ORDER-IN-COUNCIL	OC
RESERVATION	(R)
CANCELLED	(X)
SAND & GRAVEL	(G)

SCALE: 1 INCH = 40 CHAINS

FEET 0 500 1000 2000 4000 6000 8000
METRES 0 200 400 600 800 1 KM 2 KM

ACRES	HECTARES
40	16

TOWNSHIP

STOVER

DISTRICT
SUDBURY

MINING DIVISION
SAULT STE. MARIE

ONTARIO
MINISTRY OF NATURAL RESOURCES
SURVEYS AND MAPPING BRANCH

DATE DEC. 25th, 1972
WHITNEY BLOCK
QUEEN'S PARK, TORONTO

PLAN No. M.1141

NOTES

400' surface rights reservation along the shores of all lakes and rivers.

SAND and GRAVEL

(G1) Gravel File: 137603

(G2) M.N.R. Gravel Pit 147 File:137603

Note

Mining Rights - SSM 36302 ARE open FOR prospecting, STAKING OUT, SALE OR LEASE AT 7:00 AM. STANDARD Time on JUNE 1ST, 1983 ONT. GAZETTE - MAY 7, 1983.

RENNIE TP. M.1076



SAULT STE. MARIE MINING RECORDER'S OFFICE

SAULT STE. MARIE MINING DIV.
RECEIVED
MAY 20 1983
A.M. P.M.
7 8 9 10 11 12 1 2 3 4 5 6

LEGEND

- HIGHWAY AND ROUTE No.
- OTHER ROADS
- TRAILS
- SURVEYED LINES:
  - TOWNSHIPS, BASE LINES, ETC
  - LOTS, MINING CLAIMS, PARCELS, ETC
- UNSURVEYED LINES:
  - LOT LINES
  - PARCEL BOUNDARY
  - MINING CLAIMS ETC
- RAILWAY AND RIGHT OF WAY
- UTILITY LINES
- NON-PERENNIAL STREAM
- FLOODING OR FLOODING RIGHTS
- SUBDIVISION
- ORIGINAL SHORELINE
- MARSH OR MUSKEG
- MINES

DISPOSITION OF CROWN LANDS

TYPE OF DOCUMENT	SYMBOL
PATENT, SURFACE & MINING RIGHTS	●
" SURFACE RIGHTS ONLY	◓
" MINING RIGHTS ONLY	◒
LEASE, SURFACE & MINING RIGHTS	■
" SURFACE RIGHTS ONLY	▬
" MINING RIGHTS ONLY	▬
LICENCE OF OCCUPATION	▼
CROWN LAND SALE	C.S
ORDER-IN-COUNCIL	OC
RESERVATION	Ⓡ
CANCELLED	Ⓧ
SAND & GRAVEL	Ⓖ

SCALE: 1 INCH = 40 CHAINS

FEET 0 500 1000 2000 4000 6000 8000

METRES 0 200 400 600 800 1 KM 2 KM

ACRES	HECTARES
40	16

TOWNSHIP

STOVER

DISTRICT

SUDBURY

MINING DIVISION

SAULT STE. MARIE

ONTARIO
MINISTRY OF NATURAL RESOURCES
SURVEYS AND MAPPING BRANCH

DATE DEC. 25th, 1972

WHITNEY BLOCK
QUEEN'S PARK, TORONTO

PLAN No. M.1141

NOTES

400' surface rights reservation along the shores of all lakes and rivers.

SAND and GRAVEL

(S) Gravel File: 137603

(S) M.N.R. Gravel Pit. 147 File:137603

Note
Mining Rights - SSM 36302 ARE open FOR prospecting, STAKING OUT, SALE OR LEASE AT 7:00 AM. STANDARD Time on JUNE 1ST, 1983
ONT. GAZETTE - MAY 7, 1983.

DATE OF ISSUE

JUL 07 1998

PROVINCIAL RECORDING OFFICE - SUDBURY

* MINING RIGHTS OF S.88738 S.89330 S.88739 S.89331 SHALL BE OPEN FOR PROSPECTING, STAKING OUT, SALE OR LEASE AT AND AFTER 8.00 AM, STANDARD TIME ON JUNE 1/96 (SEE ONTARIO GAZETTE MAY 18/96)

The 1975 Magnetic Bearing Approx. 6°W Annual Change Increasing 0'

THE INFORMATION THAT APPEARS ON THIS MAP HAS BEEN COMPILED FROM VARIOUS SOURCES, AND ACCURACY IS NOT GUARANTEED. THOSE WISHING TO STAKE MINING CLAIMS SHOULD CONSULT WITH THE MINING RECORDER, MINISTRY OF NORTHERN DEVELOPMENT AND MINES, FOR ADDITIONAL INFORMATION ON THE STATUS OF THE LANDS SHOWN HEREON.

SAULT STE. MARIE MINING DIV.
RECEIVED
MAY 20 1983
A.M. P.M.
7 8 9 10 11 12 1 2 3 4 5 6

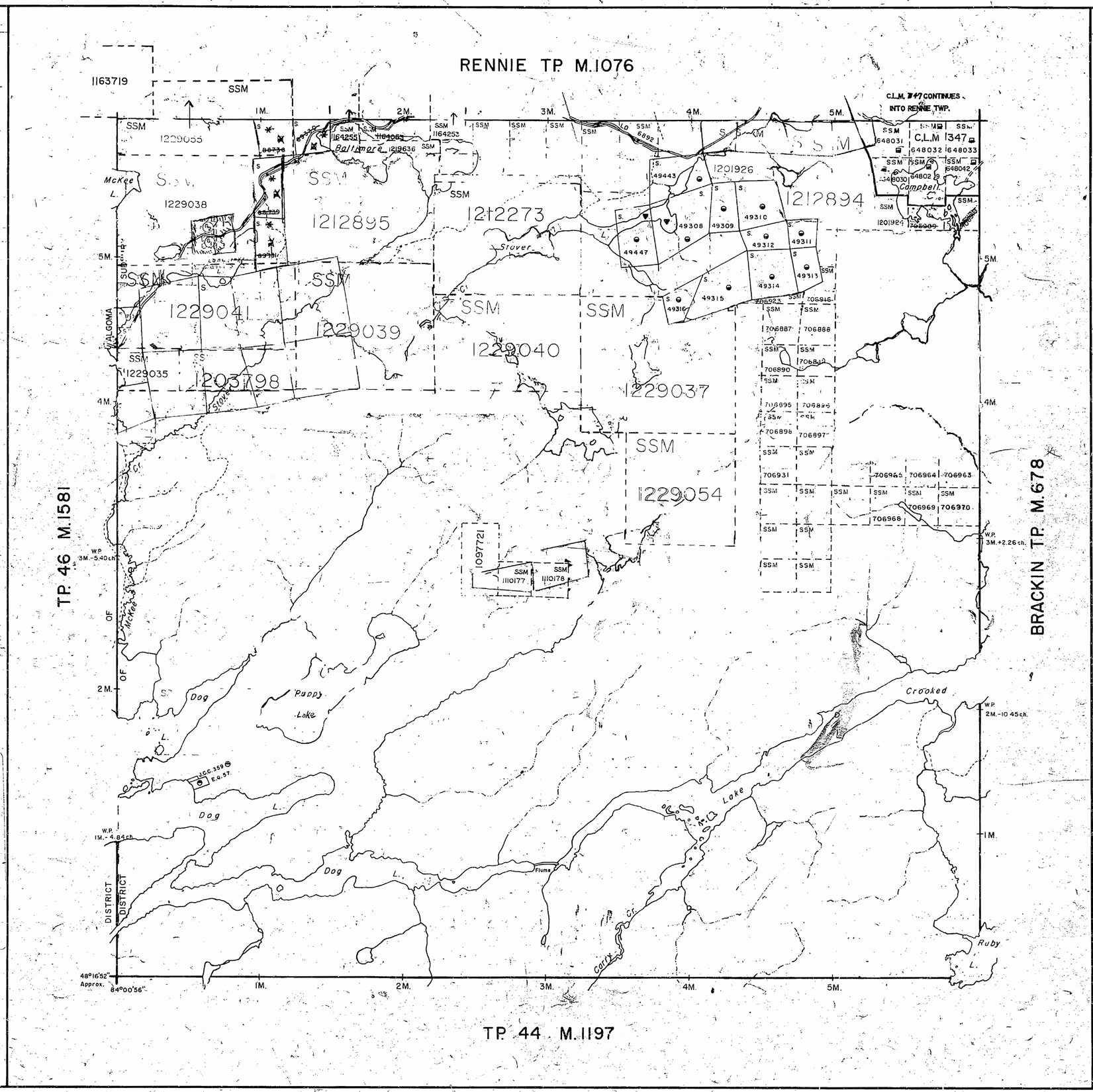

LEGEND

- HIGHWAY AND ROUTE No.
- OTHER ROADS
- TRAILS
- SURVEYED LINES:
  - TOWNSHIPS, BASE LINES, ETC
  - LOTS, MINING CLAIMS, PARCELS, ETC
- UNSURVEYED LINES:
  - LOT LINES
  - PARCEL BOUNDARY
  - MINING CLAIMS ETC
- RAILWAY AND RIGHT OF WAY
- UTILITY LINES
- NON-PERENNIAL STREAM
- FLOODING OR FLOODING RIGHTS
- SUBDIVISION
- ORIGINAL SHORELINE
- MARSH OR MUSKEG
- MINES

DISPOSITION OF CROWN LANDS

TYPE OF DOCUMENT	SYMBOL
PATENT, SURFACE & MINING RIGHTS	●
" SURFACE RIGHTS ONLY	◓
" MINING RIGHTS ONLY	◒
LEASE, SURFACE & MINING RIGHTS	■
" SURFACE RIGHTS ONLY	◨
" MINING RIGHTS ONLY	◩
LICENCE OF OCCUPATION	▼
CROWN LAND SALE	CS
ORDER-IN-COUNCIL	OC
RESERVATION	(R)
CANCELLED	(X)
SAND & GRAVEL	(S)

SCALE: 1 INCH = 40 CHAINS

FEET 0 500 1000 2000 4000 6000 8000
METRES 0 200 400 600 800 1 KM 2 KM

ACRES	HECTARES
40	16

TOWNSHIP

STOVER

DISTRICT
SUDBURY

MINING DIVISION
SAULT STE. MARIE

ONTARIO
MINISTRY OF NATURAL RESOURCES
SURVEYS AND MAPPING BRANCH

DATE DEC. 25th, 1972
WHITNEY BLOCK
QUEEN'S PARK, TORONTO

PLAN No. M.1141

NOTES

400' surface rights reservation along the shores of all lakes and rivers.

THE INFORMATION SHOWN ON THIS PLAN HAS BEEN COMPILED FROM VARIOUS SOURCES AND ACCURACY IS NOT GUARANTEED

MAY 31, 1979

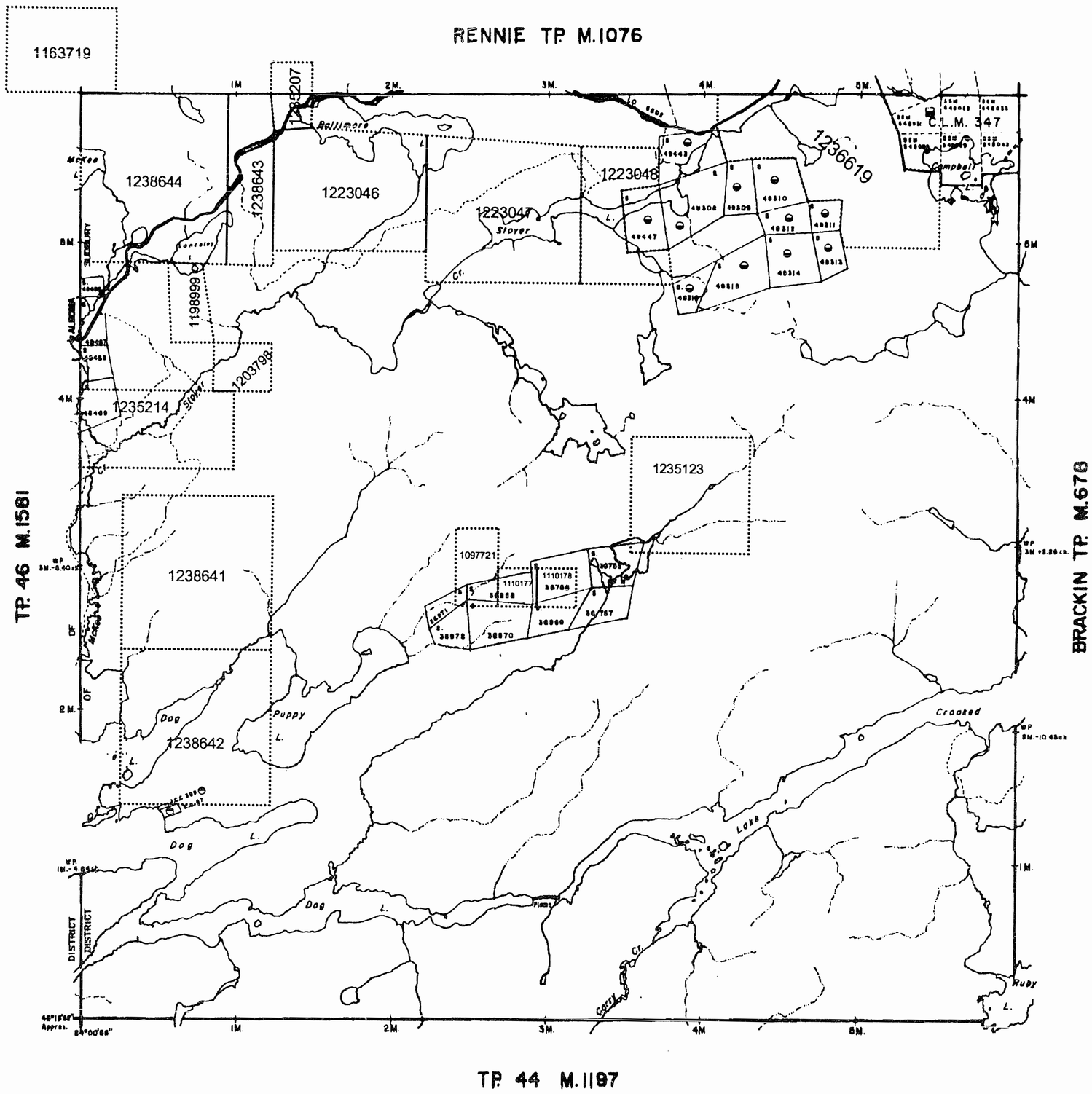

LEGEND

- HIGHWAY AND ROUTE No.
- OTHER ROADS
- TRAILS
- SURVEYED LINES
  - TOWNSHIPS, BASE LINES, ETC.
  - LOTS, MINING CLAIMS, PARCELS, ETC.
- UNSURVEYED LINES
  - LOT LINES
  - PARCEL BOUNDARY
  - MINING CLAIMS ETC.
- RAILWAY AND RIGHT OF WAY
- UTILITY LINES
- NON-PERENNIAL STREAM
- FLOODING OR FLOODING RIGHTS
- SUBDIVISION OR COMPOSITE PLAN
- RESERVATIONS
- ORIGINAL SHORELINE
- MARSH OR MUSKEG
- MINES
- TRAVERSE MONUMENT

DISPOSITION OF CROWN LANDS

TYPE OF DOCUMENT	SYMBOL
PATENT, SURFACE & MINING RIGHTS	●
– SURFACE RIGHTS ONLY	◓
– MINING RIGHTS ONLY	◒
LEASE, SURFACE & MINING RIGHTS	■
– SURFACE RIGHTS ONLY	▀
– MINING RIGHTS ONLY	▄
LICENCE OF OCCUPATION	▼
CROWN LAND SALE	CS
ORDER-IN-COUNCIL	OC
RESERVATION	(•)
CANCELLED	(⊘)
SAND & GRAVEL	(G)

SCALE: 1 INCH = 40 CHAINS

FEET 0 3000 1000 2000 4000 6000 8000

METRES 0 200 400 600 800 1000 1200 1400 1600 1800 2000

ACRES	HECTARES
40	16

TOWNSHIP

STOVER

DISTRICT

SUDBURY

MINING DIVISION

SAULT STE. MARIE

ONTARIO
MINISTRY OF NATURAL RESOURCES
SURVEYS AND MAPPING BRANCH

DATE	PLAN No.
DEC. 30th, 1975	M.1141

WHITNEY BLOCK
QUEEN'S PARK, TORONTO

1141

NOTES

400' surface rights reservation along the shores of all lakes and rivers.

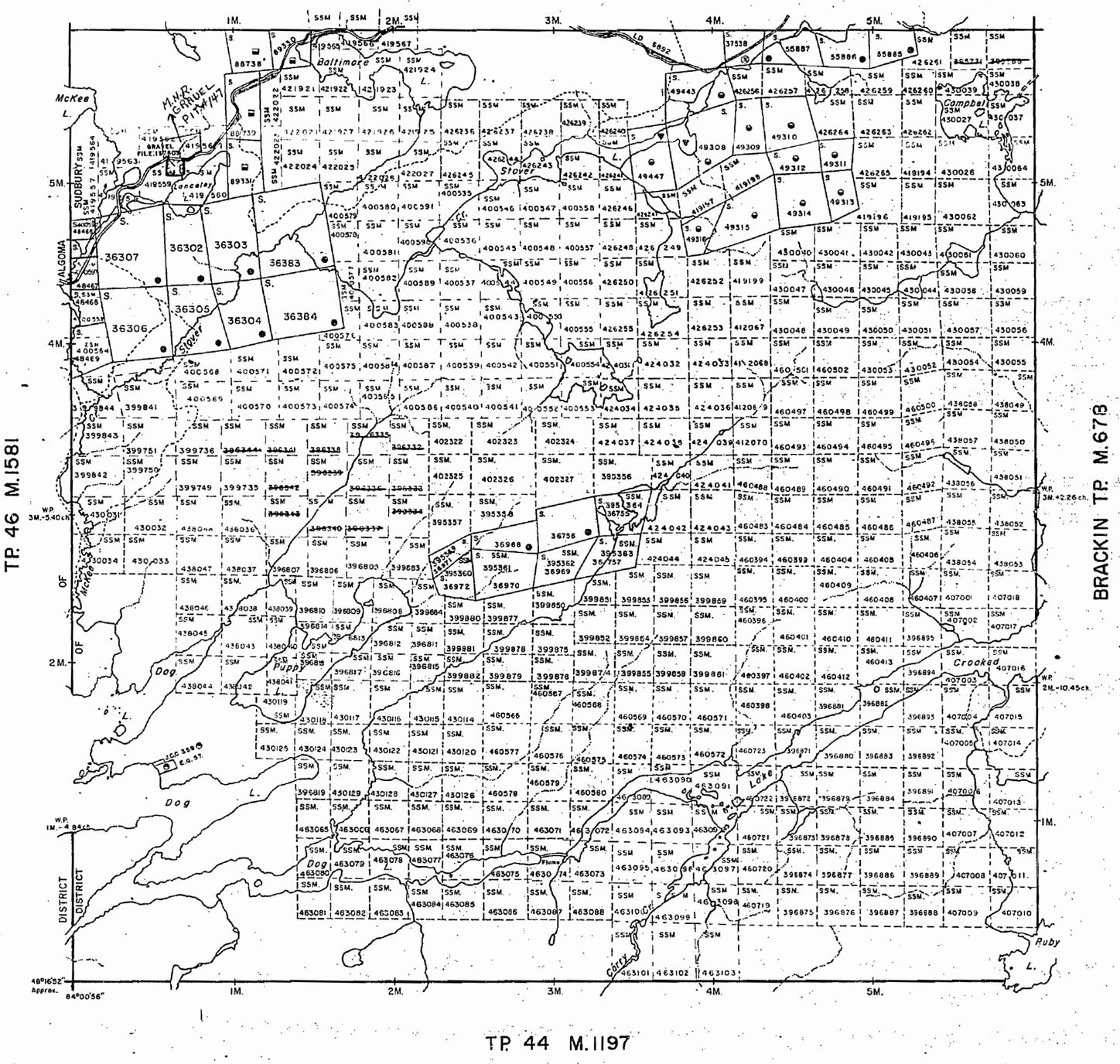

DATE OF ISSUE
MAR 26 1976

LEGEND

- HIGHWAY AND ROUTE No.
- OTHER ROADS
- TRAILS
- SURVEYED LINES:
  - TOWNSHIPS, BASE LINES, ETC.
  - LOTS, MINING CLAIMS, PARCELS, ETC.
- UNSURVEYED LINES:
  - LOT LINES
  - PARCEL BOUNDARY
  - MINING CLAIMS ETC.
- RAILWAY AND RIGHT OF WAY
- UTILITY LINES
- NON-PERENNIAL STREAM
- FLOODING OR FLOODING RIGHTS
- SUBDIVISION
- ORIGINAL SHORELINE
- MARSH OR MUSKEG
- MINES

DISPOSITION OF CROWN LANDS

TYPE OF DOCUMENT	SYMBOL
PATENT, SURFACE & MINING RIGHTS	●
" SURFACE RIGHTS ONLY	◓
" MINING RIGHTS ONLY	◒
LEASE, SURFACE & MINING RIGHTS	■
" SURFACE RIGHTS ONLY	◨
" MINING RIGHTS ONLY	◩
LICENCE OF OCCUPATION	▼
CROWN LAND SALE	C.S.
ORDER-IN-COUNCIL	OC
RESERVATION	Ⓡ
CANCELLED	Ⓧ
SAND & GRAVEL	Ⓢ

SCALE: 1 INCH = 40 CHAINS

FEET 0 500 1000 2000 4000 6000 8000

METRES 0 200 400 600 800 1KM 2KM

ACRES	HECTARES
40	16

TOWNSHIP

STOVER

DISTRICT

SUDBURY

MINING DIVISION

SAULT STE. MARIE

ONTARIO
MINISTRY OF NATURAL RESOURCES
SURVEYS AND MAPPING BRANCH

DATE DEC. 25th, 1972

WHITNEY BLOCK
QUEEN'S PARK, TORONTO

PLAN No. M.1141

NOTES

400' surface rights reservation along the shores of all lakes and rivers.

SAND and GRAVEL

(G1) Gravel File: 137603

(G2) M.N.R. Gravel Pit 147 File:137603

Note - Mining Rights Only. covering S. 55885, 55886, 55887 are open for prospecting, staking out, sale or lease at 7:00 AM E.S.T. on June 1, 1980.- Ont. Gazette dated May 17/80. (Gazette shows 55888 but sh. be on M.R)

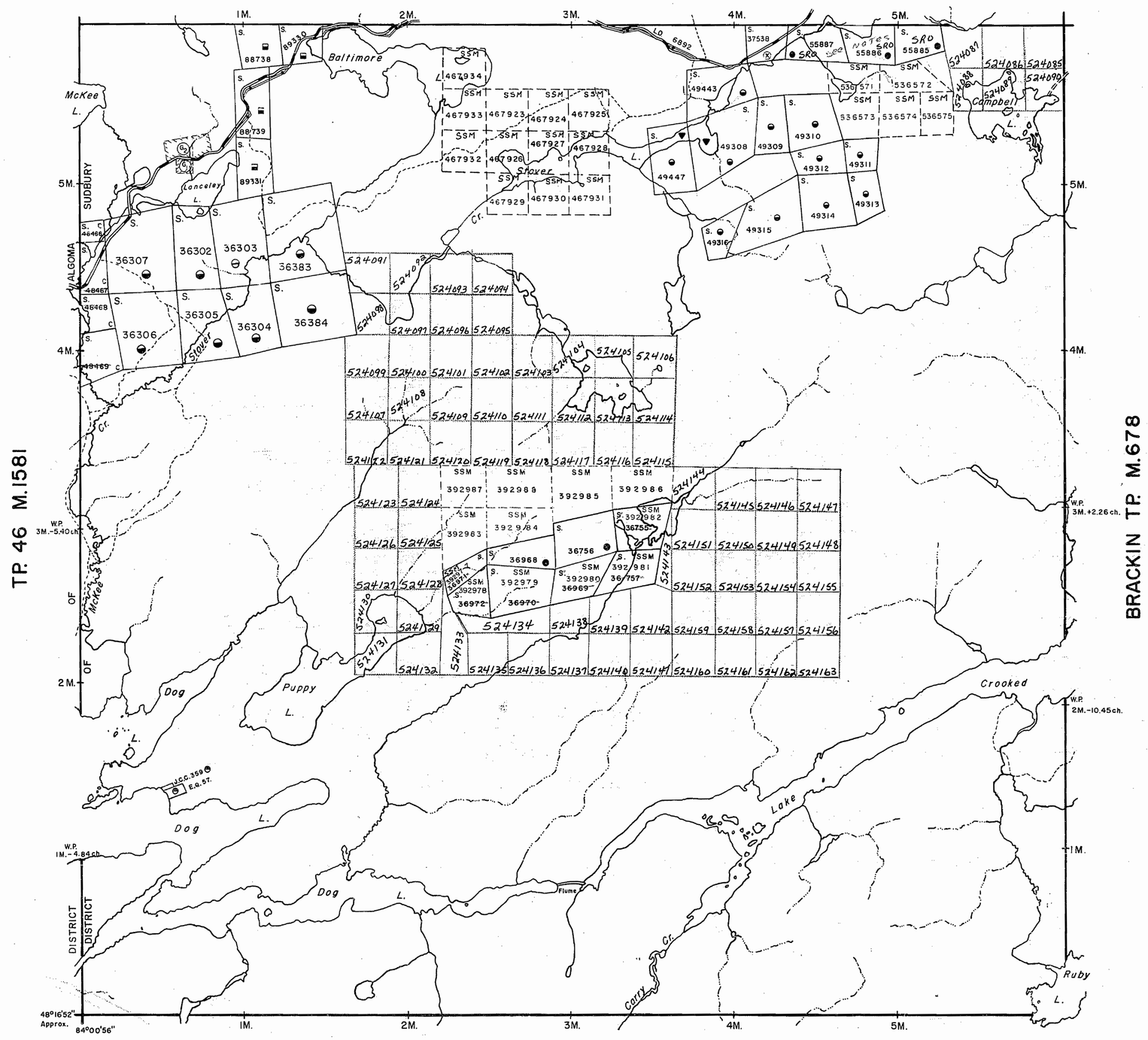

LEGEND

- HIGHWAY AND ROUTE No.
- OTHER ROADS
- TRAILS
- SURVEYED LINES:
  - TOWNSHIPS, BASE LINES, ETC.
  - LOTS, MINING CLAIMS, PARCELS, ETC.
- UNSURVEYED LINES:
  - LOT LINES
  - PARCEL BOUNDARY
  - MINING CLAIMS ETC.
- RAILWAY AND RIGHT OF WAY
- UTILITY LINES
- NON-PERENNIAL STREAM
- FLOODING OR FLOODING RIGHTS
- SUBDIVISION
- ORIGINAL SHORELINE
- MARSH OR MUSKEG
- MINES

DISPOSITION OF CROWN LANDS

TYPE OF DOCUMENT	SYMBOL
PATENT, SURFACE & MINING RIGHTS	●
" SURFACE RIGHTS ONLY	◓
" MINING RIGHTS ONLY	◒
LEASE, SURFACE & MINING RIGHTS	■
" SURFACE RIGHTS ONLY	▟
" MINING RIGHTS ONLY	▙
LICENCE OF OCCUPATION	▼
CROWN LAND SALE	C.S.
ORDER-IN-COUNCIL	OC
RESERVATION	(R)
CANCELLED	(X)
SAND & GRAVEL	(G)

SCALE: 1 INCH = 40 CHAINS

FEET: 0 500 1000 2000 4000 6000 8000

METRES: 0 200 400 600 800 1 KM 2 KM

ACRES	HECTARES
40	16

TOWNSHIP

STOVER

DISTRICT

SUDBURY

MINING DIVISION

SAULT STE. MARIE

ONTARIO
MINISTRY OF NATURAL RESOURCES
SURVEYS AND MAPPING BRANCH

DATE DEC. 25th, 1972

WHITNEY BLOCK
QUEEN'S PARK, TORONTO

PLAN No. M.1141

DATE OF ISSUE
APR 8 1980

NOTES

400' surface rights reservation along the shores of all lakes and rivers.

SAND and GRAVEL

(G1) Gravel File: 137603

(G2) M.N.R. Gravel Pit 147 File:137603

NOTE: Mining Rights of mining claim S. 36302 are open for prospecting, staking out, sale or lease at 7:00 am Standard Time on June 1st, 1983 - Ont. Gazette - May 7/83

DATE OF ISSUE
OCT 5 1982
Ministry of Natural Resources
TORONTO

RENNIE TP. M.1076

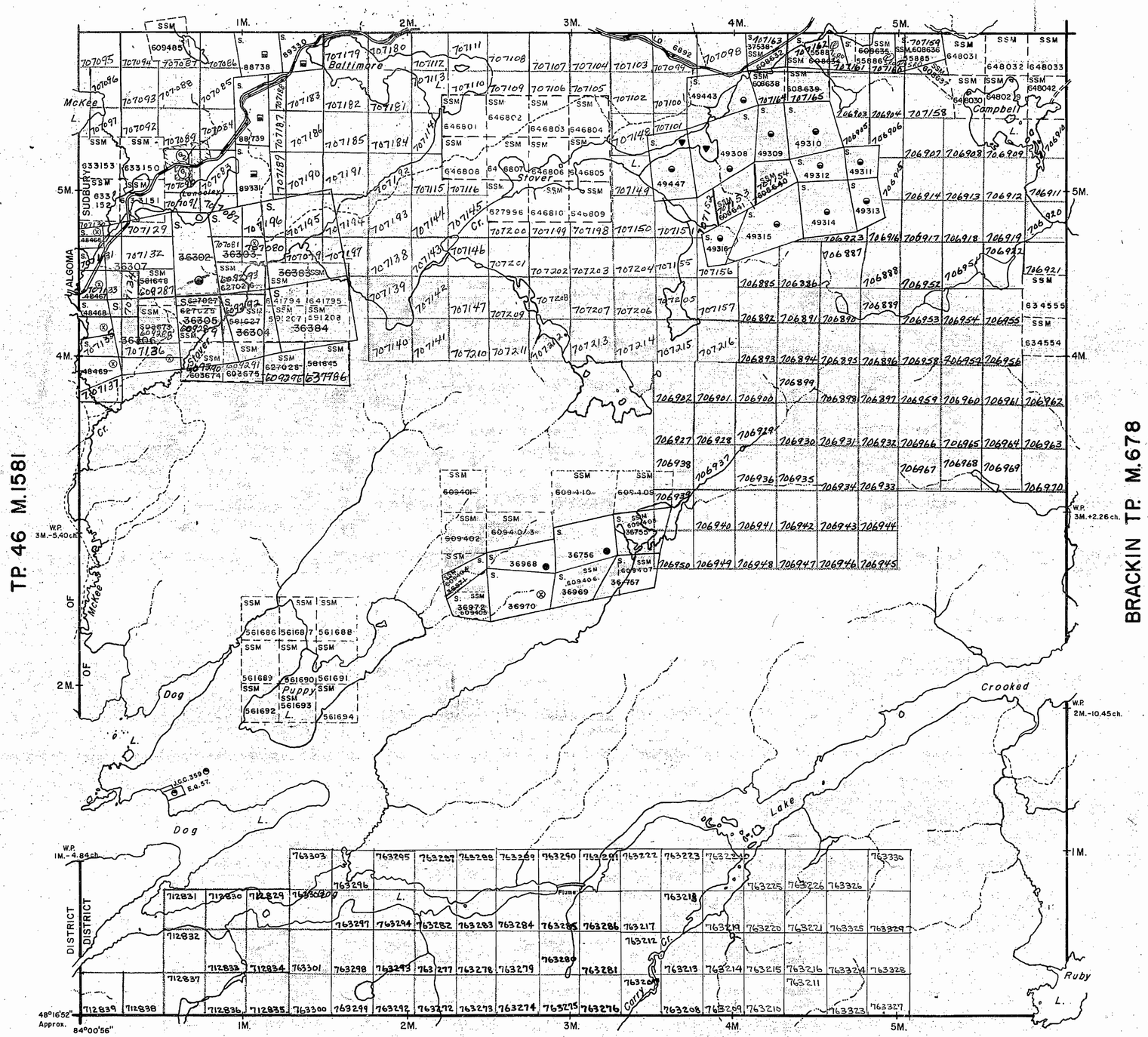

LEGEND

- HIGHWAY AND ROUTE No.
- OTHER ROADS
- TRAILS
- SURVEYED LINES:
  - TOWNSHIPS, BASE LINES, ETC.
  - LOTS, MINING CLAIMS, PARCELS, ETC.
- UNSURVEYED LINES:
  - LOT LINES
  - PARCEL BOUNDARY
  - MINING CLAIMS ETC.
- RAILWAY AND RIGHT OF WAY
- UTILITY LINES
- NON-PERENNIAL STREAM
- FLOODING OR FLOODING RIGHTS
- SUBDIVISION
- ORIGINAL SHORELINE
- MARSH OR MUSKEG
- MINES

DISPOSITION OF CROWN LANDS

TYPE OF DOCUMENT	SYMBOL
PATENT, SURFACE & MINING RIGHTS	●
" SURFACE RIGHTS ONLY	◓
" MINING RIGHTS ONLY	◒
LEASE, SURFACE & MINING RIGHTS	■
" SURFACE RIGHTS ONLY	⬒
" MINING RIGHTS ONLY	⬓
LICENCE OF OCCUPATION	▼
CROWN LAND SALE	C.S.
ORDER-IN-COUNCIL	OC
RESERVATION	(R)
CANCELLED	(X)
SAND & GRAVEL	(G)

SCALE: 1 INCH = 40 CHAINS

FEET 0 500 1000 2000 4000 6000 8000

METRES 0 200 400 600 800 1 KM 2 KM

ACRES	HECTARES
40	16

TOWNSHIP

STOVER

DISTRICT

SUDBURY

MINING DIVISION

SAULT STE. MARIE

Replaced by map dated May 20/83

ONTARIO
MINISTRY OF NATURAL RESOURCES
SURVEYS AND MAPPING BRANCH

DATE DEC. 25th, 1972

WHITNEY BLOCK
QUEEN'S PARK, TORONTO

PLAN No. M.1141

NOTES

400' surface rights reservation along the shores of all lakes and rivers

SAND and GRAVEL

(G1) Gravel File: 137603

(G2) M.N.R. Gravel Pit 147 File: 137603

Note

Mining Rights - SSM 36302 ARE open FOR prospecting, STAKING OUT, SALE or LEASE AT 7:00 A.M. STANDARD Time on JUNE 1ST, 1983 ONT. GAZETTE - MAY 7, 1983.

THE INFORMATION THAT APPEARS ON THIS MAP HAS BEEN COMPILED FROM VARIOUS SOURCES, AND ACCURACY IS NOT GUARANTEED. THOSE WISHING TO STAKE MINING CLAIMS SHOULD CONSULT WITH THE MINING RECORDER, MINISTRY OF NORTHERN DEVELOPMENT AND MINES, FOR ADDITIONAL INFORMATION ON THE STATUS OF THE LANDS SHOWN HEREON.

SAULT STE. MARIE MINING DIV.
RECEIVED
MAY 20 1983
P.M.

RENNIE TP. M.1076

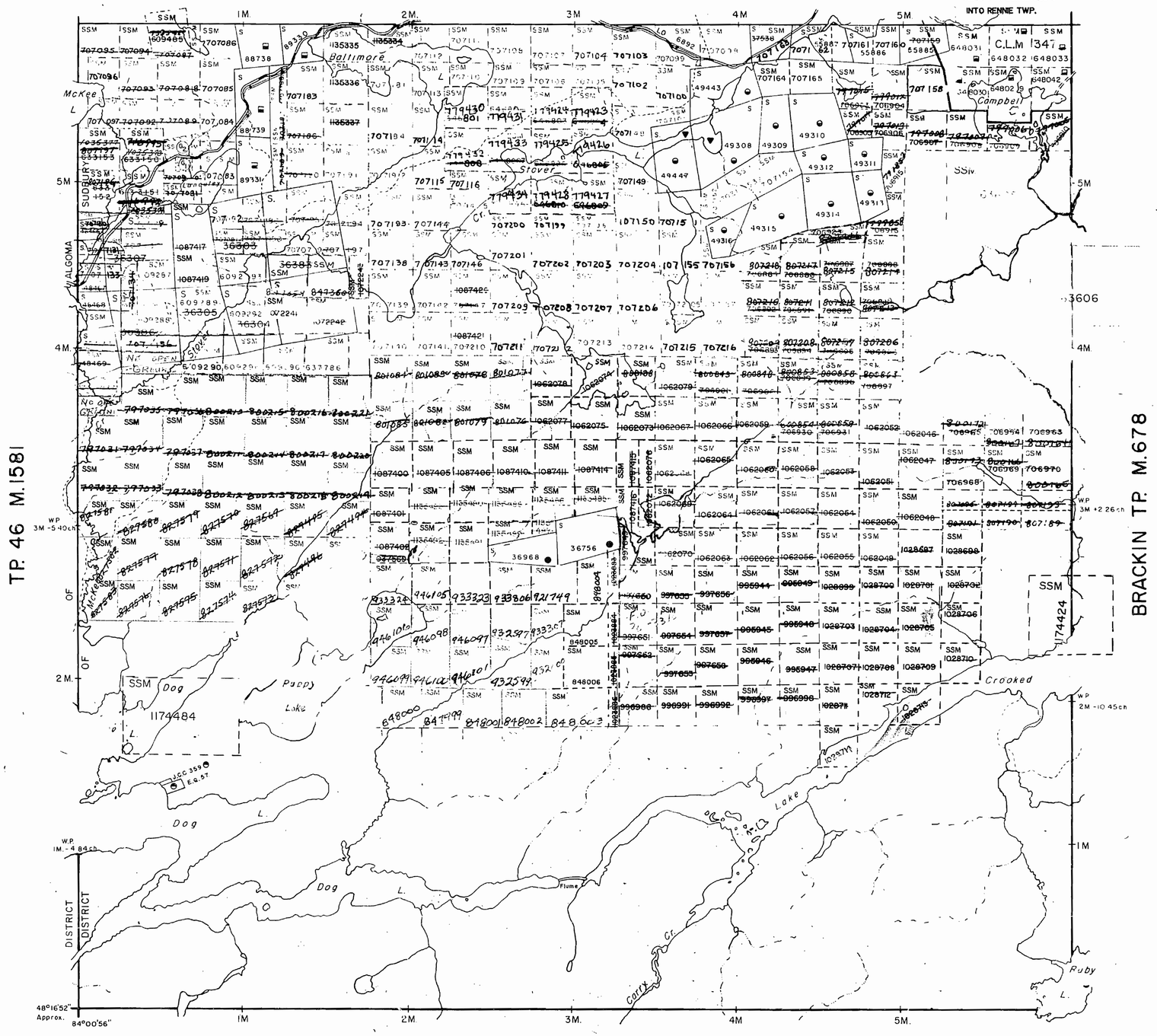

LEGEND

HIGHWAY AND ROUTE No
OTHER ROADS
TRAILS
SURVEYED LINES:
TOWNSHIPS, BASE LINES, ETC.
MINING CLAIMS, PARCELS, ETC.
UNSURVEYED LINES:
LOT LINES
PARCEL BOUNDARY
MINING CLAIMS, ETC.
RAILWAY AND RIGHT-OF-WAY
UTILITY LINES
NON-PERENNIAL STREAM
FLOWAGE OR FLOODING RIGHTS
SUBDIVISION
REGIONAL SHORELINE
MARSH OR MUSKEG
MINES

DISPOSITION OF CROWN LANDS

TYPE OF DOCUMENT	SYMBOL
PATENT, SURFACE & MINING RIGHTS	●
" SURFACE RIGHTS ONLY	◗
" MINING RIGHTS ONLY	◒
LEASE, SURFACE & MINING RIGHTS	■
" SURFACE RIGHTS ONLY	◨
" MINING RIGHTS ONLY	◩
LICENCE OF OCCUPATION	▼
CROWN LAND SALE	C.S
ORDER-IN-COUNCIL	OC
RESERVATION	ⓡ
CANCELLED	ⓧ
SAND & GRAVEL	ⓖ

SCALE: 1 INCH = 40 CHAINS

FEET 0 500 1000 2000 4000 6000 8000

METRES 0 200 400 600 800 1KM 2KM

ACRES	HECTARES
40	16

TOWNSHIP

STOVER

DISTRICT

SUDBURY

MINING DIVISION

SAULT STE. MARIE

ONTARIO
MINISTRY OF NATURAL RESOURCES
SURVEYS AND MAPPING BRANCH

DATE DEC 25th, 1972

WHITNEY BLOCK
QUEEN'S PARK, TORONTO

PLAN No. M.1141

NOTES

400' surface rights reservation along the shores of all lakes and rivers.

SAND and GRAVEL

(9) Gravel File: 137603

(9a) M.N.R. Gravel Pit 147 File: 137603

Note
Mining Rights - SSM 36302 ARE open FOR prospecting, STAKING OUT, SALE OR LEASE AT 7:00 AM. STANDARD Time on JUNE 1ST, 1983
ONT. GAZETTE - MAY 7, 1983.

MINING RIGHTS OF S.88738 S.89330 S.88739 S.89331 SHALL BE OPEN FOR PROSPECTING, STAKING OUT, SALE OR LEASE AT AND AFTER 8.00 AM. STANDARD TIME ON JUNE 1/96 (SEE ONTARIO GAZETTE MAY 18/96)

The 1976 Magnetic Bearing Approx. 6°W Annual Change Increasing 0'

THE INFORMATION THAT APPEARS ON THIS MAP HAS BEEN COMPILED FROM VARIOUS SOURCES, AND ACCURACY IS NOT GUARANTEED. THOSE WISHING TO STAKE MINING CLAIMS SHOULD CONSULT WITH THE MINING RECORDER, MINISTRY OF NORTHERN DEVELOPMENT AND MINES, FOR ADDITIONAL INFORMATION ON THE STATUS OF THE LANDS SHOWN HEREON.

SAULT STE. MARIE MINING DIV.
RECEIVED
MAY 20 1983
A.M. P.M.
7 8 9 10 11 12 1 2 3 4 5 6

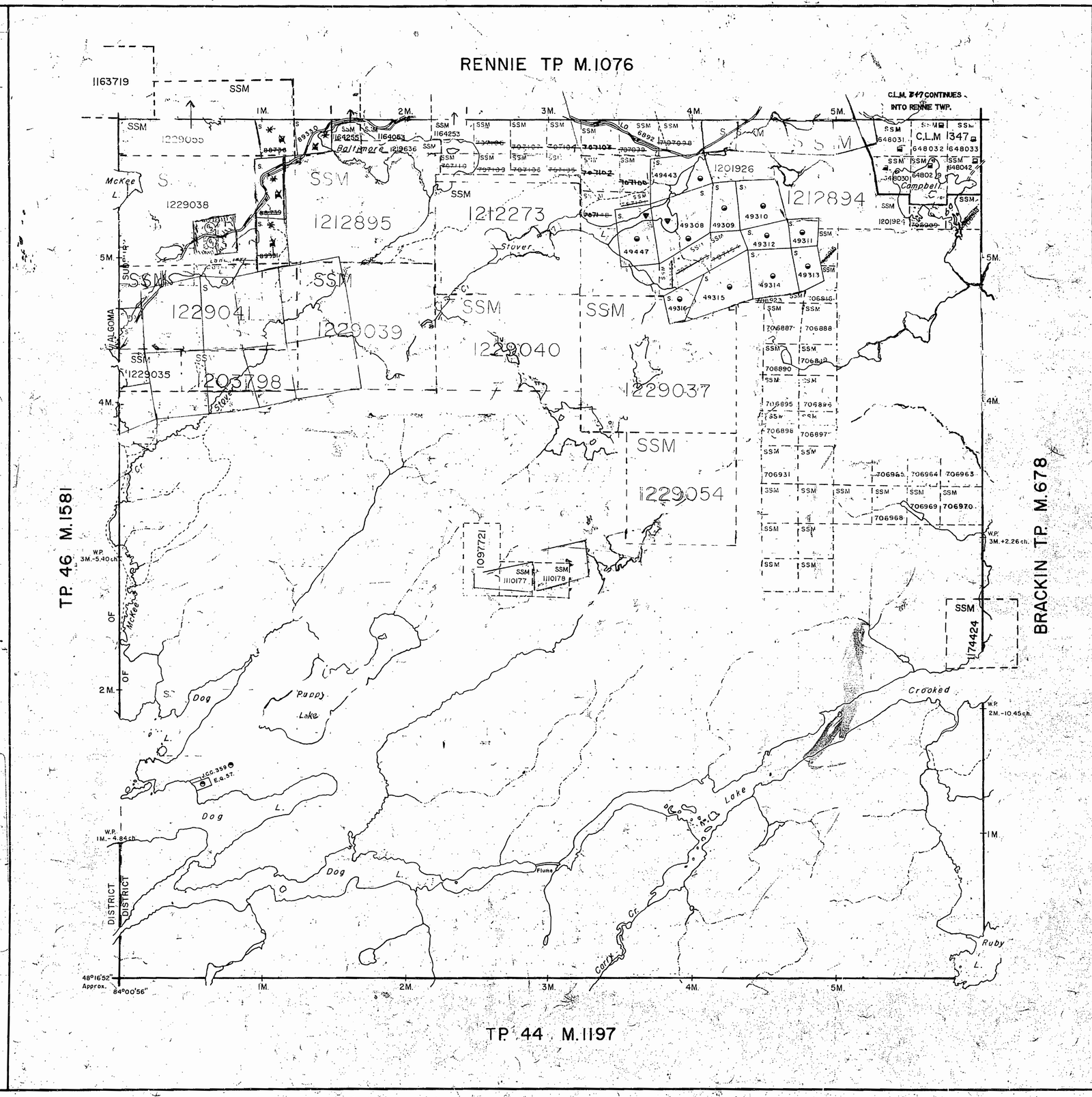

LEGEND

HIGHWAY AND ROUTE No.
OTHER ROADS
TRAILS
SURVEYED LINES:
TOWNSHIPS, BASE LINES, ETC
LOTS, MINING CLAIMS, PARCELS, ETC
UNSURVEYED LINES:
LOT LINES
PARCEL BOUNDARY
MINING CLAIMS ETC
RAILWAY AND RIGHT OF WAY
UTILITY LINES
NON-PERENNIAL STREAM
FLOODING OR FLOODING RIGHTS
SUBDIVISION
ORIGINAL SHORELINE
MARSH OR MUSKEG
MINES

DISPOSITION OF CROWN LANDS

TYPE OF DOCUMENT	SYMBOL
PATENT, SURFACE & MINING RIGHTS	●
" SURFACE RIGHTS ONLY	◓
" MINING RIGHTS ONLY	◒
LEASE, SURFACE & MINING RIGHTS	■
" SURFACE RIGHTS ONLY	▲
" MINING RIGHTS ONLY	▬
LICENCE OF OCCUPATION	▼
CROWN LAND SALE	CS
ORDER-IN-COUNCIL	OC
RESERVATION	(R)
CANCELLED	(X)
SAND & GRAVEL	(G)

SCALE: 1 INCH = 40 CHAINS
FEET 0 500 1000 2000 4000 6000 8000
METRES 0 200 400 600 800 1 KM 2 KM

ACRES	HECTARES
40	16

TOWNSHIP

STOVER

DISTRICT
SUDBURY

MINING DIVISION
SAULT STE. MARIE

ONTARIO
MINISTRY OF NATURAL RESOURCES
SURVEYS AND MAPPING BRANCH

DATE DEC. 25th, 1972
WHITNEY BLOCK
QUEEN'S PARK, TORONTO

PLAN No. M.1141

DATE OF
SEP 04
PROVINCIAL F
OFFICE - S

1141

STOVER

SUDBURY MINING DIVISION

DISTRICT OF SUDBURY

Scale - 40 Chains - 1 Inch

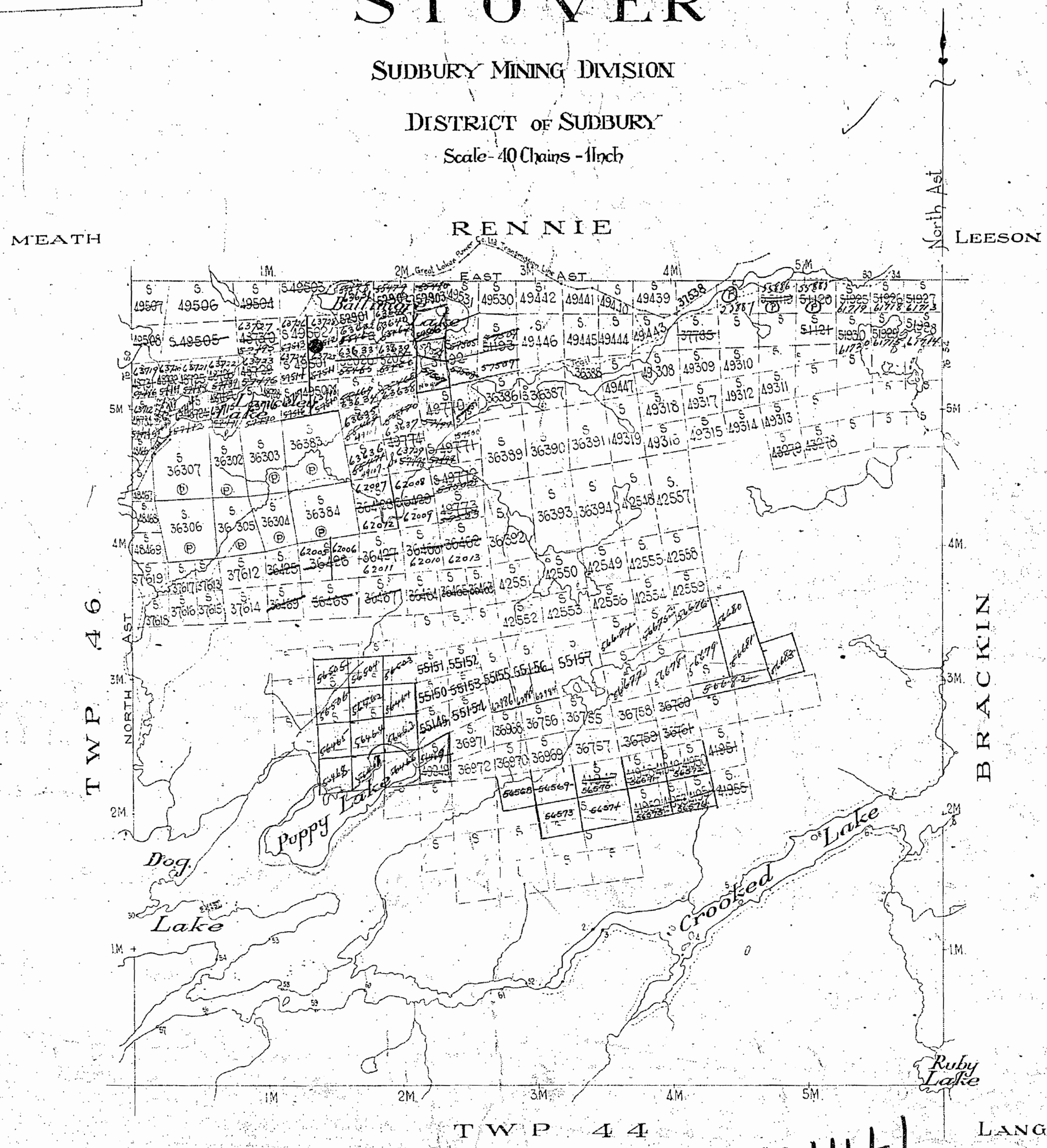

M1141

Dept. of Lands and Forests request 200 ft. reservation on surface around Lakes shown hereon. ——— See File

1141

RENNIE TP. M.1076

TP. 46 M.1581

BRACKIN TP. M.678

TP. 44 M.1197

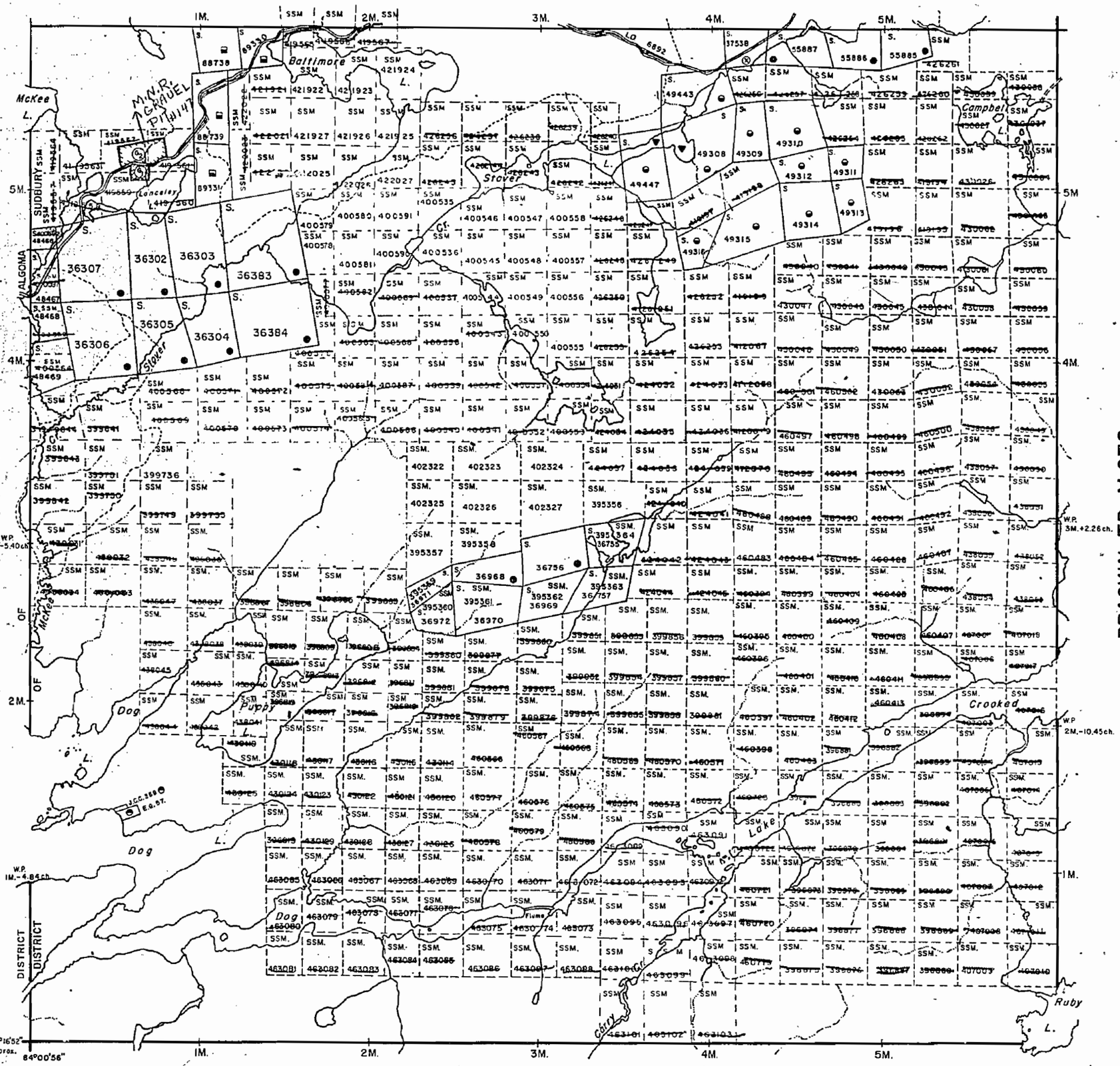

LEGEND

- HIGHWAY AND ROUTE No.
- OTHER ROADS
- TRAILS
- SURVEYED LINES:
  - TOWNSHIPS, BASE LINES, ETC
  - LOTS, MINING CLAIMS, PARCELS, ETC
- UNSURVEYED LINES:
  - LOT LINES
  - PARCEL BOUNDARY
  - MINING CLAIMS ETC
- RAILWAY AND RIGHT OF WAY
- UTILITY LINES
- NON-PERENNIAL STREAM
- FLOODING OR FLOODING RIGHTS
- SUBDIVISION
- ORIGINAL SHORELINE
- MARSH OR MUSKEG
- MINES

DISPOSITION OF CROWN LANDS

TYPE OF DOCUMENT	SYMBOL
PATENT, SURFACE & MINING RIGHTS	●
" SURFACE RIGHTS ONLY	◓
" MINING RIGHTS ONLY	◒
LEASE, SURFACE & MINING RIGHTS	■
" SURFACE RIGHTS ONLY	▬
" MINING RIGHTS ONLY	▬
LICENCE OF OCCUPATION	▼
CROWN LAND SALE	C.S.
ORDER-IN-COUNCIL	OC
RESERVATION	Ⓡ
CANCELLED	Ⓧ
SAND & GRAVEL	Ⓖ

G1 and G2 - M.N.R. GRAVEL PIT #147

SCALE: 1 INCH = 40 CHAINS

FEET 0 500 1000 2000 4000 6000 8000

METRES 0 200 400 600 800 1KM 2KM

ACRES	HECTARES
40	16

TOWNSHIP

STOVER

DISTRICT

SUDBURY

MINING DIVISION

SAULT STE. MARIE

SEP 29 1976

ONTARIO
MINISTRY OF NATURAL RESOURCES
SURVEYS AND MAPPING BRANCH

DATE DEC. 25th, 1972

WHITNEY BLOCK
QUEEN'S PARK, TORONTO

PLAN No. M.1141

1141

STOVER

SUDBURY MINING DIVISION

Scale 40 Chains = 1 inch

RENNIE

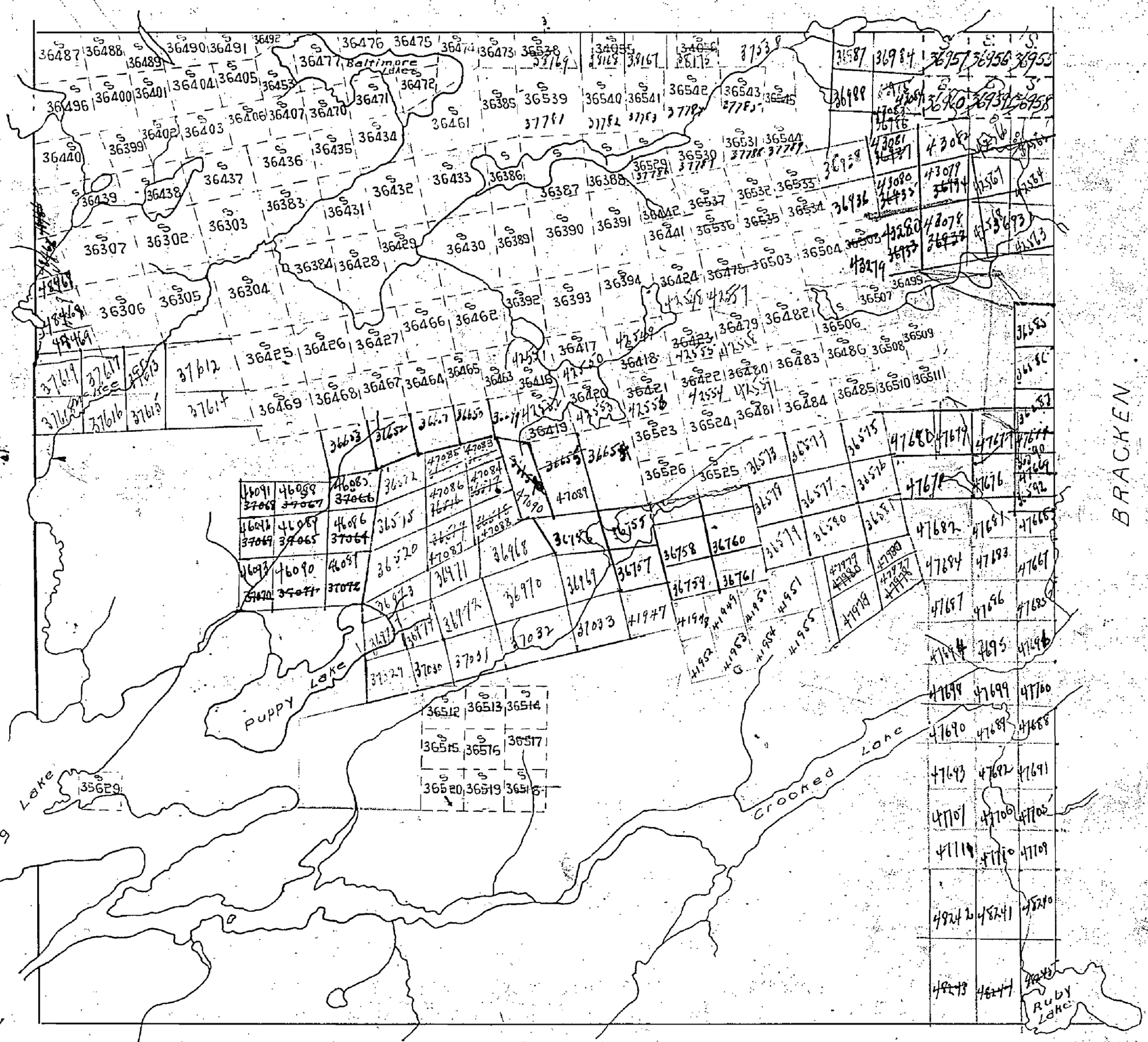

M1141

1141

STOVER

SUDBURY MINING DIVISION

DISTRICT OF SUDBURY

Scale - 40 Chains - 1 Inch

M.1141

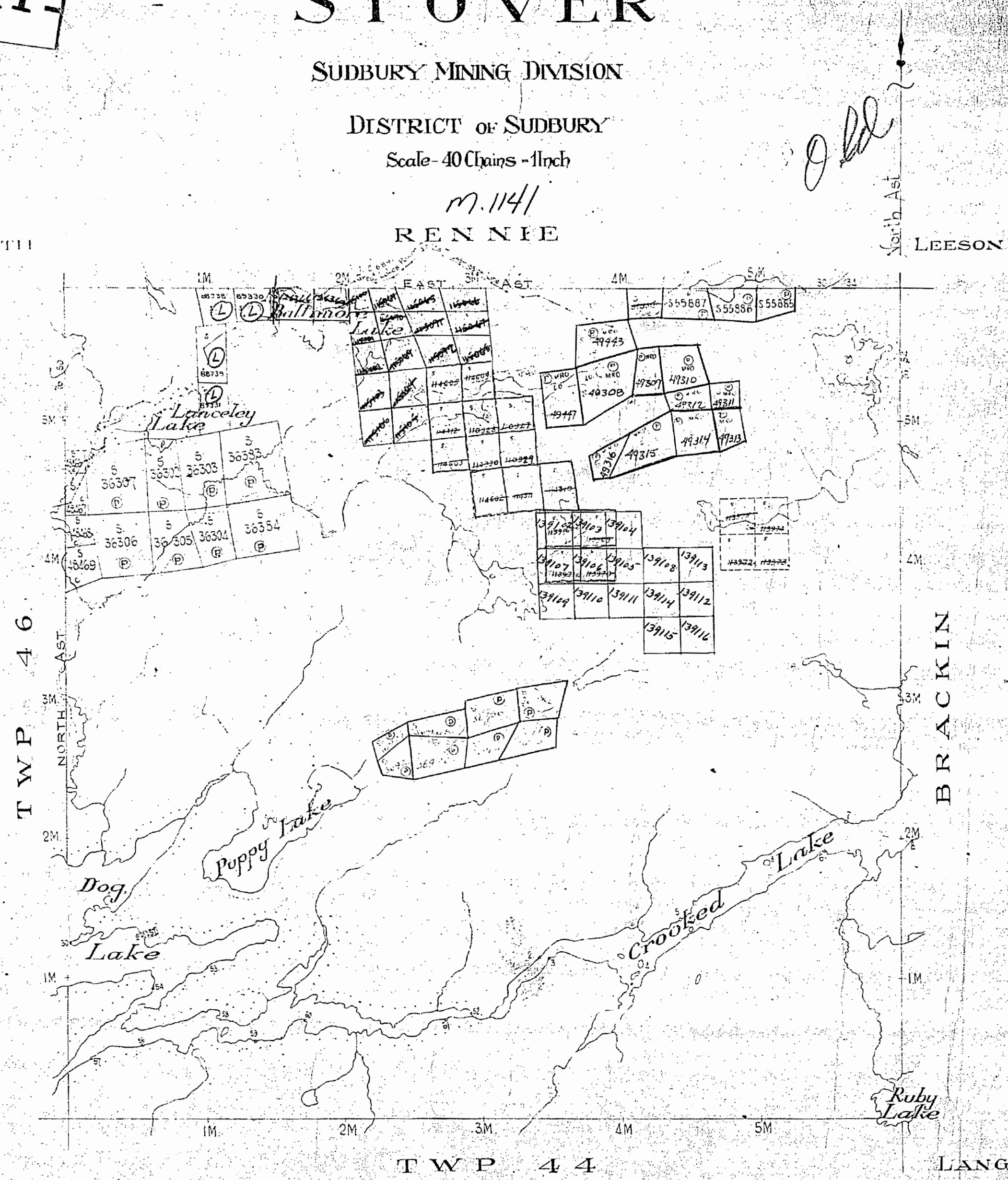

400' Reserve for the Dept. of L. & F. shown thus

Dept. of Lands and Forests request 400 ft. reservation on surface around Lakes shown hereon ------ See file

1141

STOVER

DISTRICT OF SUDBURY

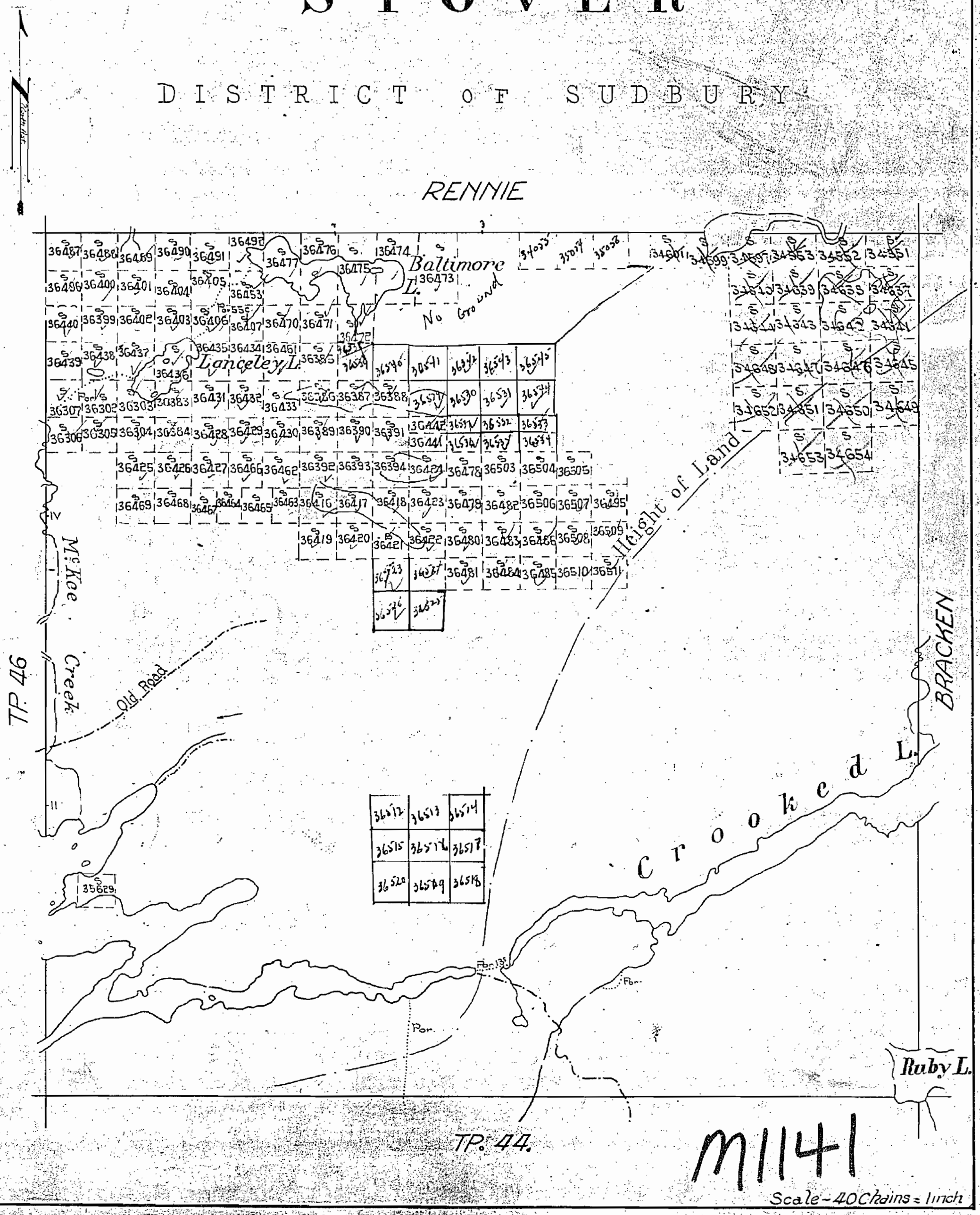

1141

PLAN OF STOVER TWP.

DISTRICT OF SUDBURY.

SUDBURY MINING DIVISION.

Scale: 40 chains to an inch.

All boundaries surveyed by Speight & Van Nostrand O.L.S. 1920.

M1141

STOVER TWP.

1141

STOVER

SUDBURY MINING DIVISION

scale 40. Chains = 1 inch

RENNIE

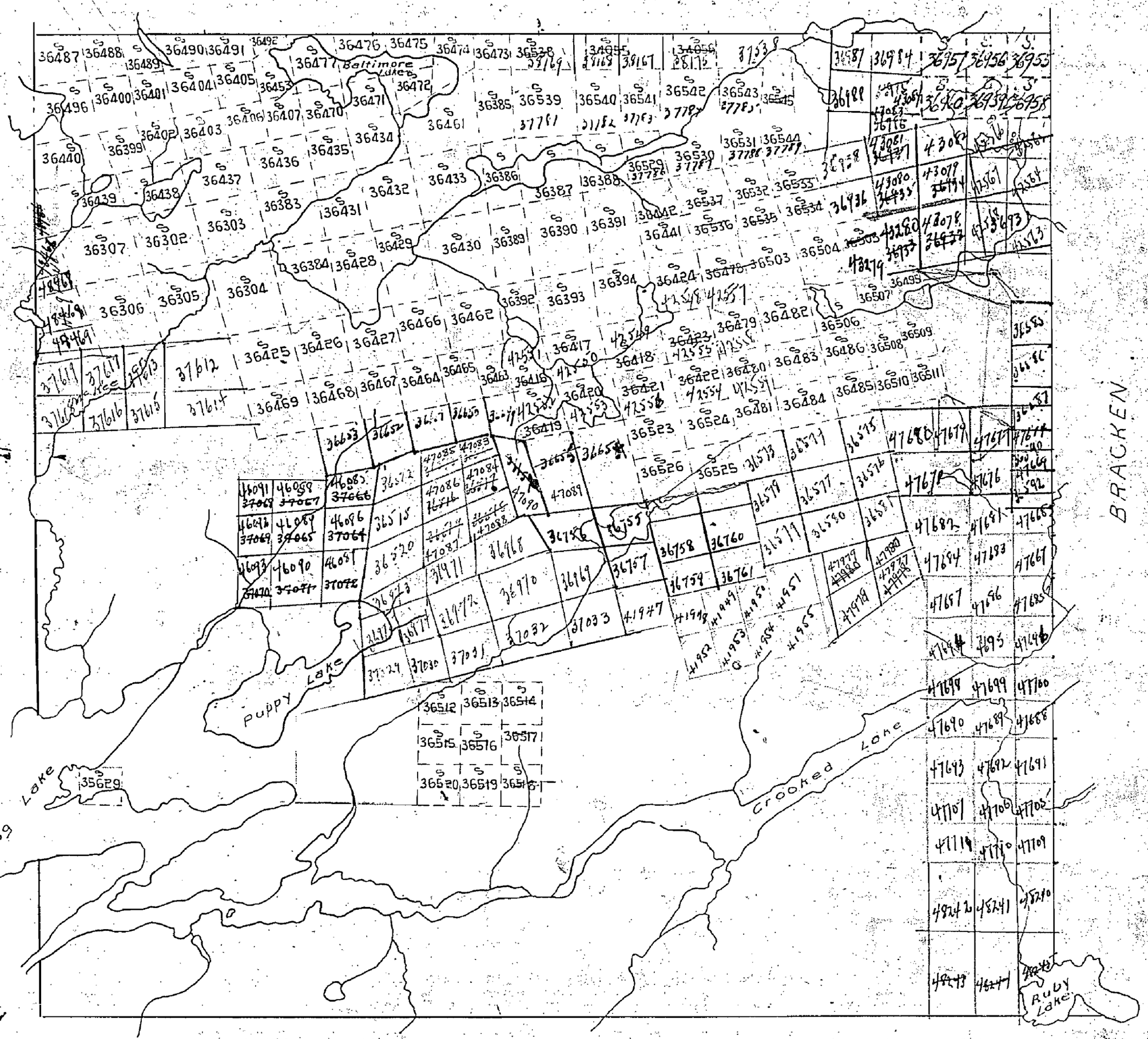

TP. 44

M1141

1141

STOVER

DISTRICT OF SUDBURY

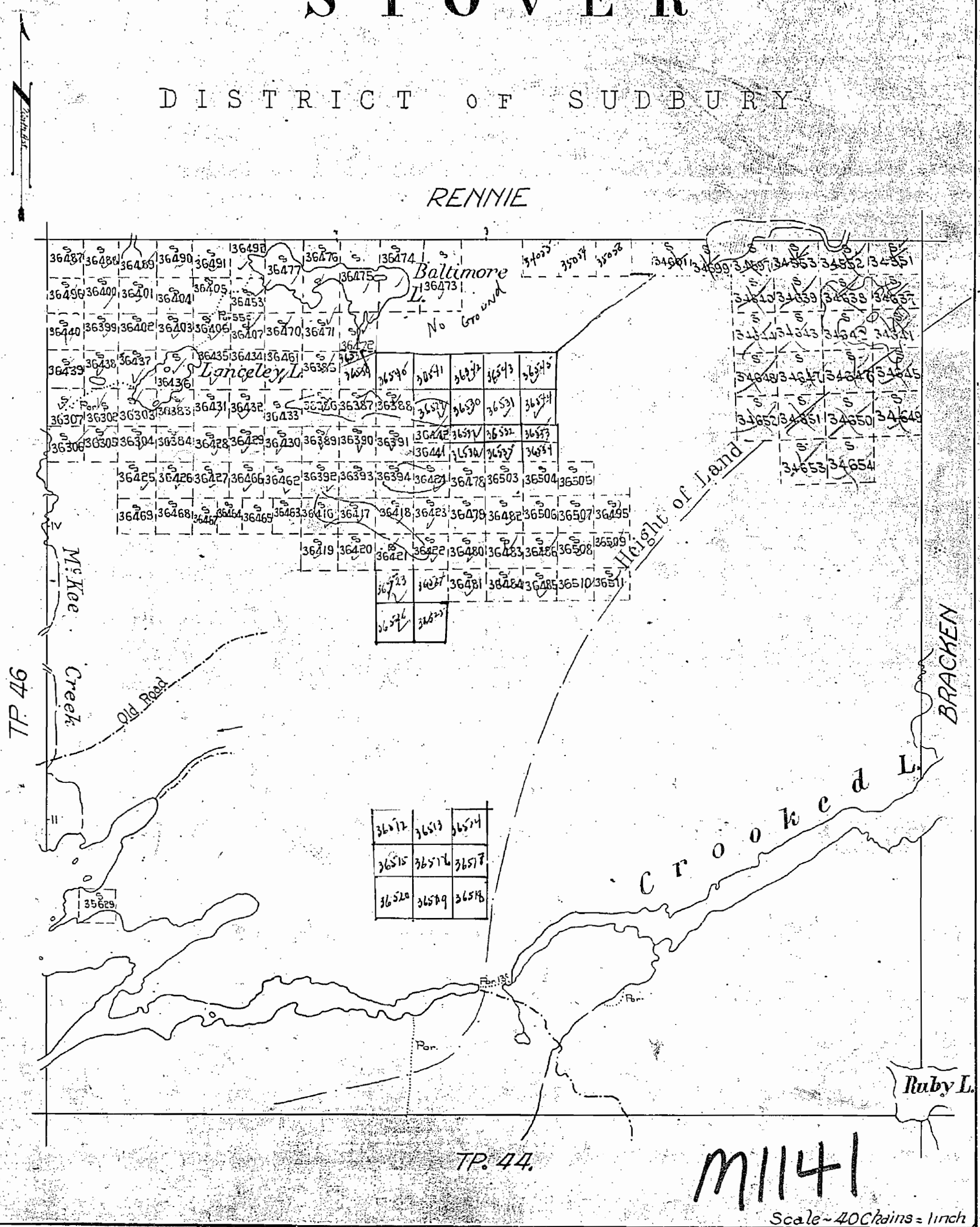

M1141

1141

STOVER

SUDBURY MINING DIVISION

DISTRICT OF SUDBURY

Scale - 40 Chains - 1 Inch

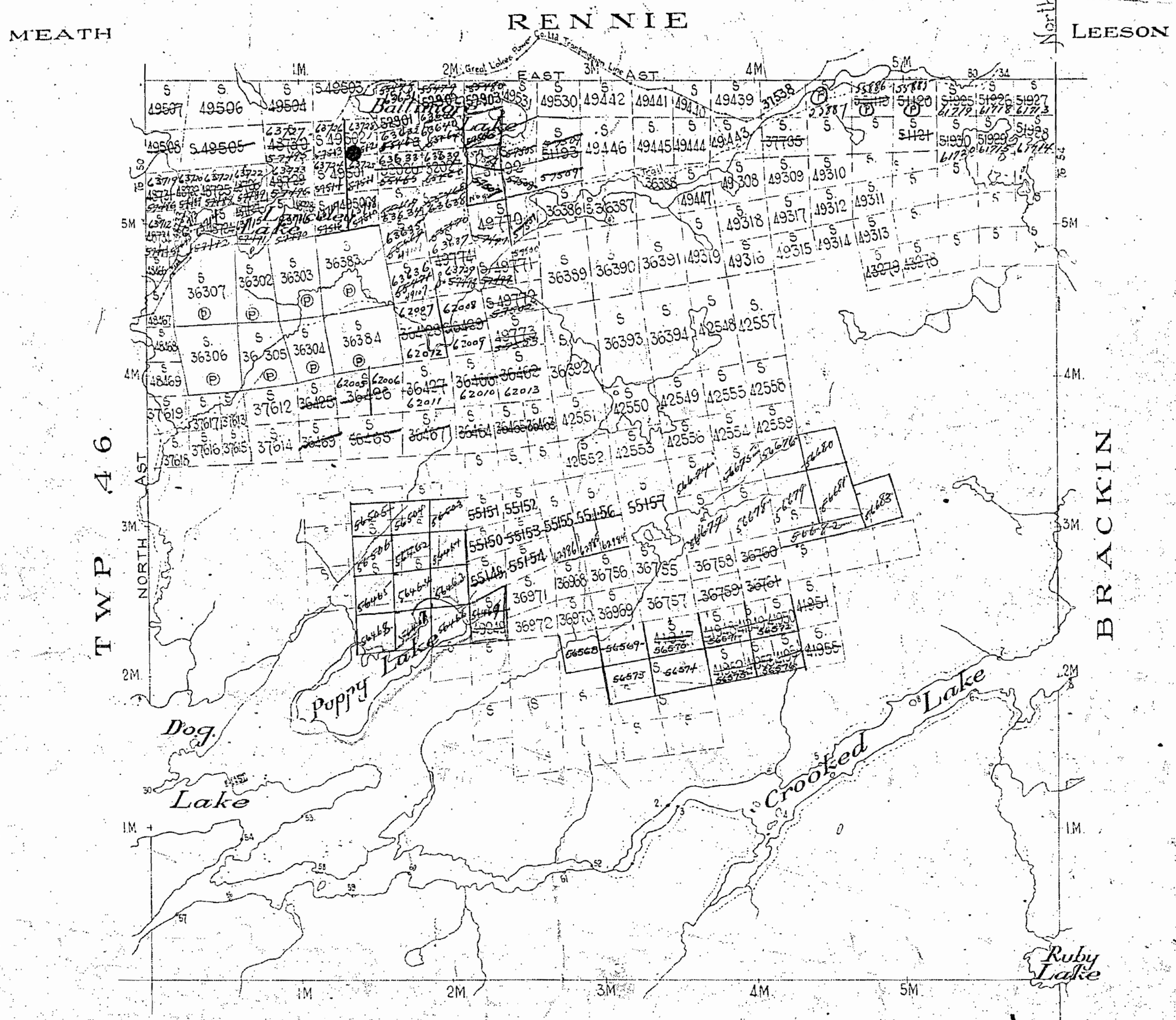

M1141

Dept. of Lands and Forests request 200 ft. reservation on surface around Lakes shown hereon ——— See File

1141

RENNIE TP. M.1076

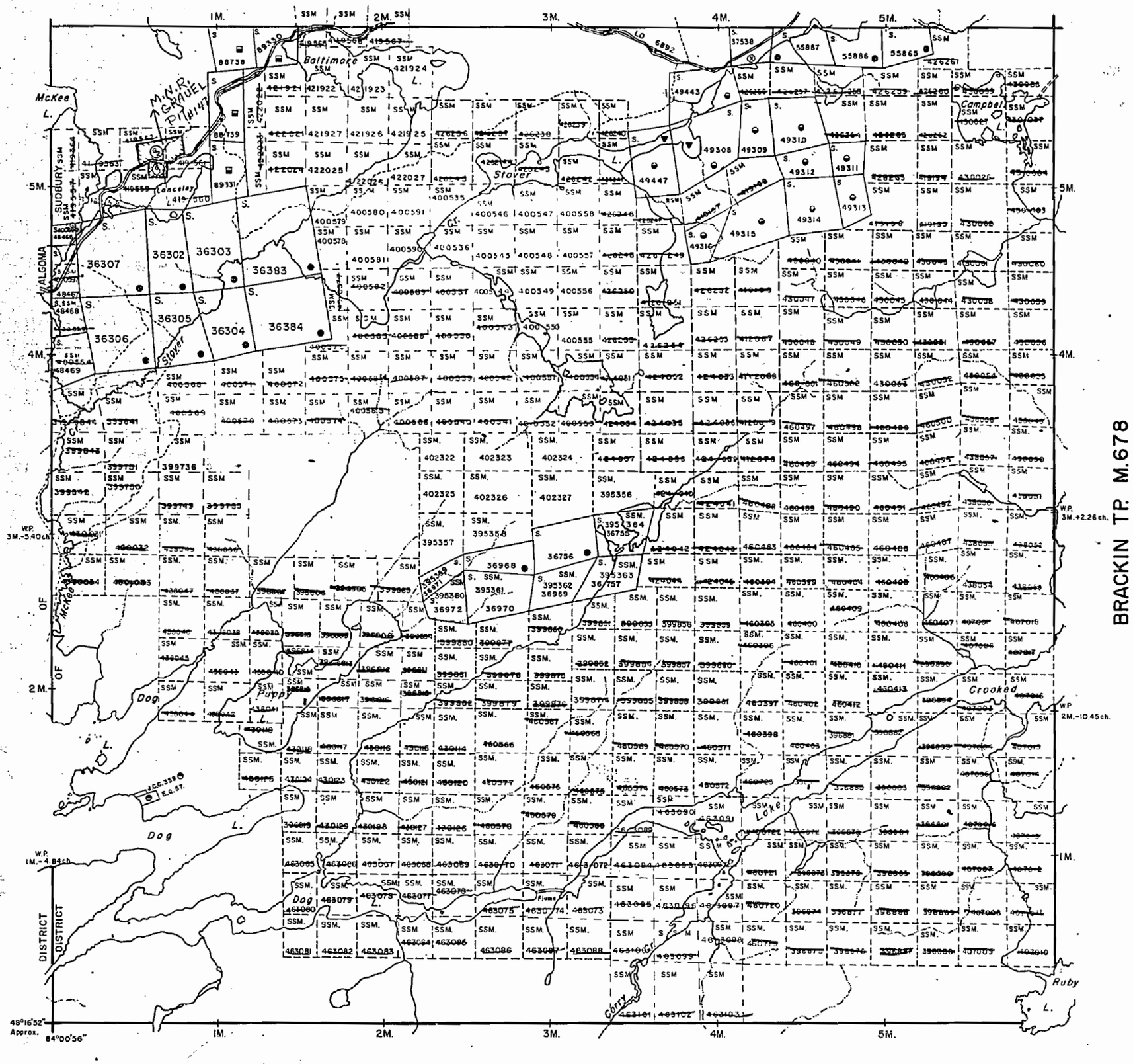

LEGEND

- HIGHWAY AND ROUTE No.
- OTHER ROADS
- TRAILS
- SURVEYED LINES:
  - TOWNSHIPS, BASE LINES, ETC
  - LOTS, MINING CLAIMS, PARCELS, ETC
- UNSURVEYED LINES:
  - LOT LINES
  - PARCEL BOUNDARY
  - MINING CLAIMS ETC
- RAILWAY AND RIGHT OF WAY
- UTILITY LINES
- NON-PERENNIAL STREAM
- FLOODING OR FLOODING RIGHTS
- SUBDIVISION
- ORIGINAL SHORELINE
- MARSH OR MUSKEG
- MINES

DISPOSITION OF CROWN LANDS

TYPE OF DOCUMENT	SYMBOL
PATENT, SURFACE & MINING RIGHTS	●
" SURFACE RIGHTS ONLY	◓
" MINING RIGHTS ONLY	◒
LEASE, SURFACE & MINING RIGHTS	■
" SURFACE RIGHTS ONLY	⬒
" MINING RIGHTS ONLY	⬓
LICENCE OF OCCUPATION	▼
CROWN LAND SALE	C.S.
ORDER-IN-COUNCIL	OC
RESERVATION	⊙
CANCELLED	⊗
SAND & GRAVEL	⊙

G1 and G2 - M.N.R. GRAVEL PIT #147

SCALE: 1 INCH = 40 CHAINS

FEET 0 500 1000 2000 4000 6000 8000

METRES 0 200 400 600 800 1KM 2KM

ACRES	HECTARES
40	16

TOWNSHIP

STOVER

DISTRICT

SUDBURY

MINING DIVISION

SAULT STE. MARIE

SEP 29 1976

ONTARIO
MINISTRY OF NATURAL RESOURCES
SURVEYS AND MAPPING BRANCH

DATE DEC. 25th, 1972

WHITNEY BLOCK
QUEEN'S PARK, TORONTO

PLAN No. M.1141

NOTES

400' surface rights reservation along the shores of all lakes and rivers.

SAND and GRAVEL

(9) Gravel File: 137603

(9a) M.N.R. Gravel Pit 147 File:137603

NOTE: MINING RIGHTS ONLY COVERING S. 55885, 55886, 55887 ARE OPEN FOR PROSPECTING, STAKING OUT, SALE OR LEASE AT 7:00 A.M. E.S.T. ON JUNE 1, 1980 - ONT. GAZETTE DATED MAY 17/80.

NOTE - Mining Rights covering mining claims S. 36303, S. 36304, S. 36305, S. 36306, S. 36307, S. 36383, S. 36384 ARE OPEN FOR PROSPECTING, STAKING OUT, SALE OR LEASE AT 7:00 AM E.S.T. ON JUNE 1, 1981 ONT. GAZETTE DATED MAY 9, 1981

DATE OF ISSUE
MAY 15 1980

RENNIE TP. M.1076

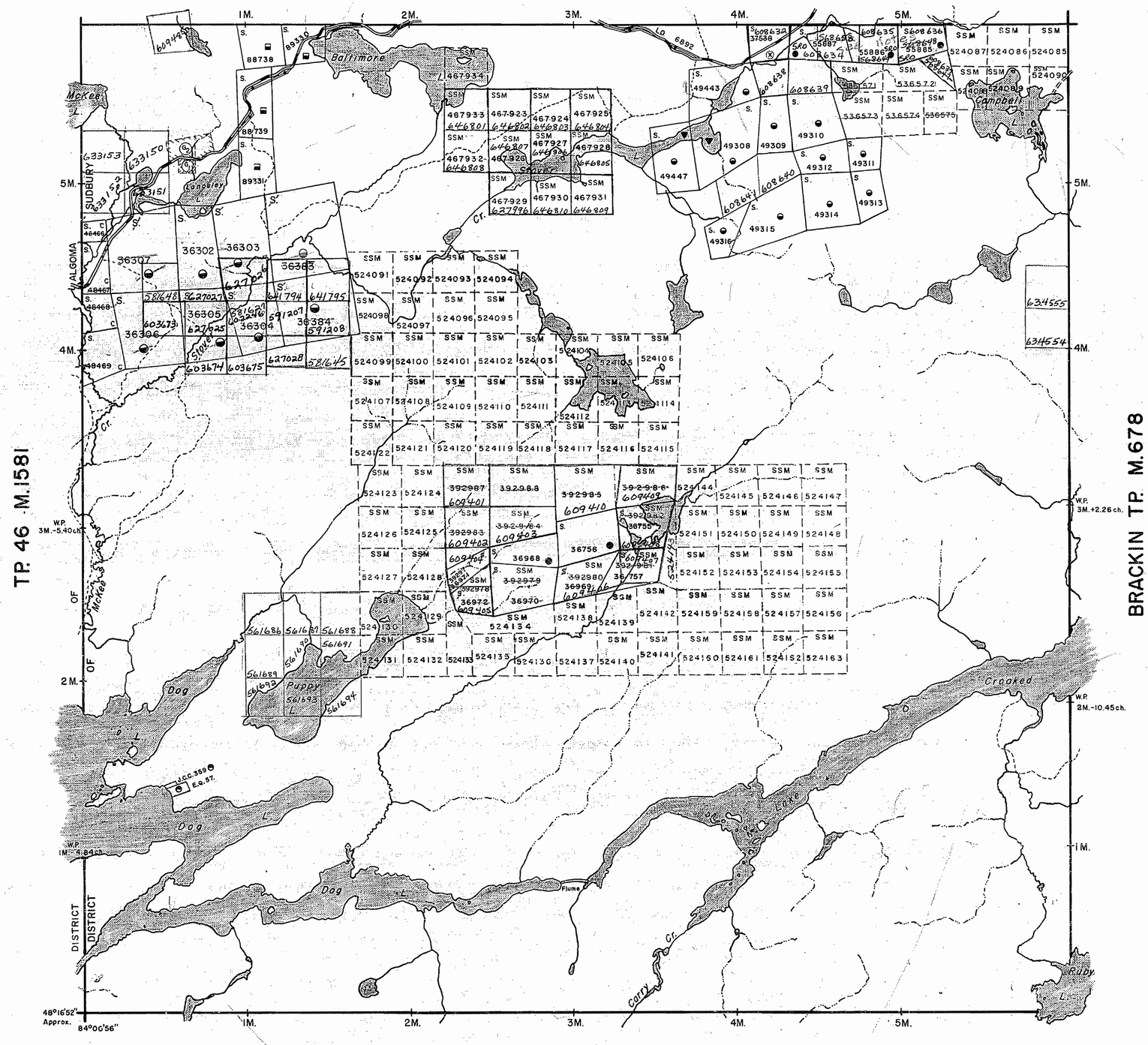

LEGEND

- HIGHWAY AND ROUTE No.
- OTHER ROADS
- TRAILS
- SURVEYED LINES:
  - TOWNSHIPS, BASE LINES, ETC.
  - LOTS, MINING CLAIMS, PARCELS, ETC.
- UNSURVEYED LINES:
  - LOT LINES
  - PARCEL BOUNDARY
  - MINING CLAIMS ETC.
- RAILWAY AND RIGHT OF WAY
- UTILITY LINES
- NON-PERENNIAL STREAM
- FLOODING OR FLOODING RIGHTS
- SUBDIVISION
- ORIGINAL SHORELINE
- MARSH OR MUSKEG
- MINES

DISPOSITION OF CROWN LANDS

TYPE OF DOCUMENT	SYMBOL
PATENT, SURFACE & MINING RIGHTS	●
" SURFACE RIGHTS ONLY	◓
" MINING RIGHTS ONLY	◒
LEASE, SURFACE & MINING RIGHTS	■
" SURFACE RIGHTS ONLY	⬒
" MINING RIGHTS ONLY	⬓
LICENCE OF OCCUPATION	▼
CROWN LAND SALE	C.S.
ORDER-IN-COUNCIL	OC
RESERVATION	Ⓡ
CANCELLED	Ⓧ
SAND & GRAVEL	Ⓖ

SCALE: 1 INCH = 40 CHAINS

FEET 0 500 1000 2000 4000 6000 8000

METRES 0 200 400 600 800 1 KM 2 KM

ACRES	HECTARES
40	16

TOWNSHIP

STOVER

DISTRICT

SUDBURY

MINING DIVISION

SAULT STE. MARIE

ONTARIO
MINISTRY OF NATURAL RESOURCES
SURVEYS AND MAPPING BRANCH

DATE DEC. 25th, 1972

WHITNEY BLOCK
QUEEN'S PARK, TORONTO

PLAN No. M.1141

NOTES

400' surface rights reservation along the shores of all lakes and rivers.

SAND and GRAVEL

(G1) Gravel File: 137603

(G2) M.N.R. Gravel Pit 147 File:137603

DATE OF ISSUE
MAY 12 1982
Ministry of Natural Resources
TORONTO

RENNIE TP. M.1076

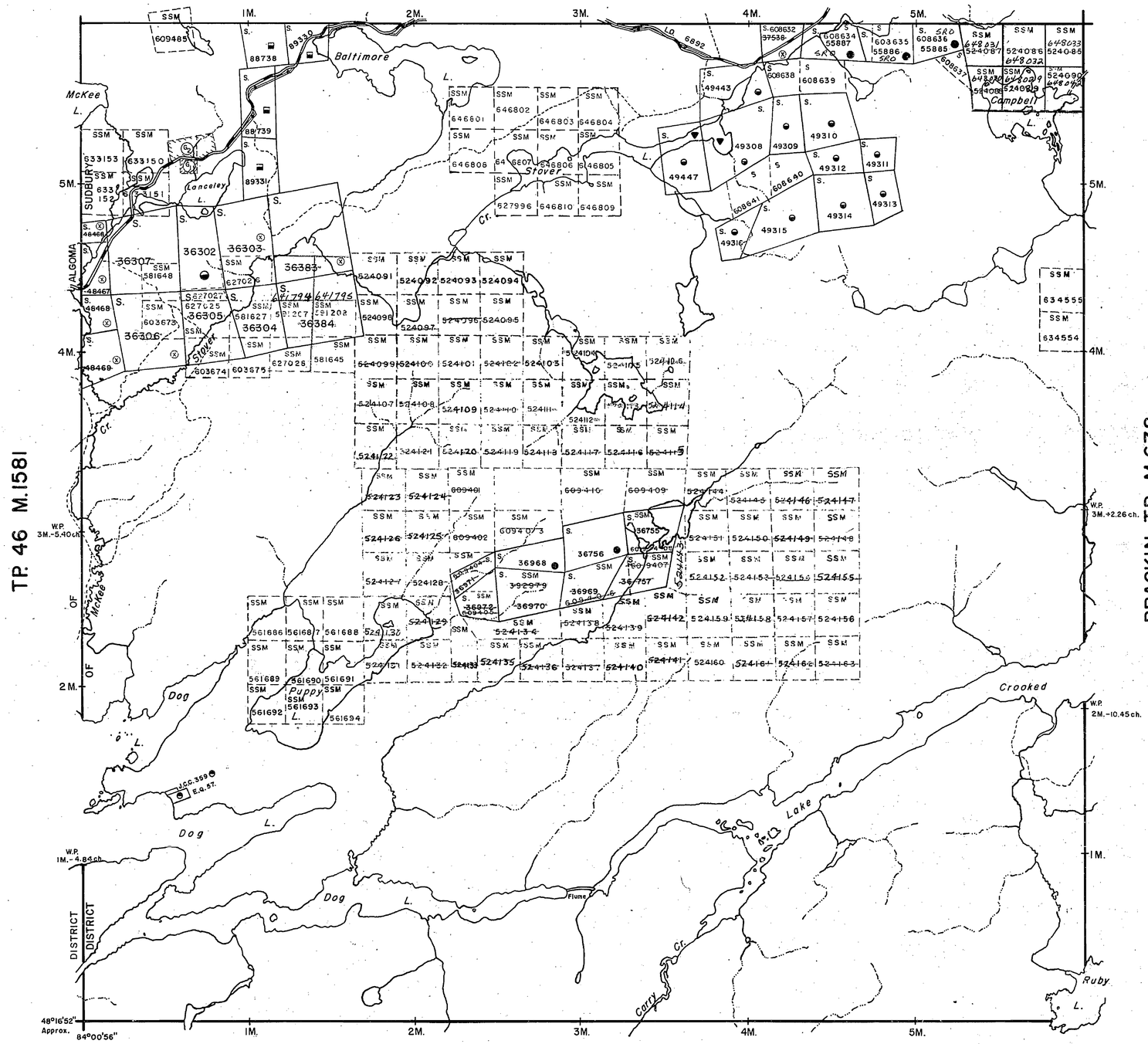

LEGEND

- HIGHWAY AND ROUTE No.
- OTHER ROADS
- TRAILS
- SURVEYED LINES:
  - TOWNSHIPS, BASE LINES, ETC.
  - LOTS, MINING CLAIMS, PARCELS, ETC.
- UNSURVEYED LINES:
  - LOT LINES
  - PARCEL BOUNDARY
  - MINING CLAIMS ETC.
- RAILWAY AND RIGHT OF WAY
- UTILITY LINES
- NON-PERENNIAL STREAM
- FLOODING OR FLOODING RIGHTS
- SUBDIVISION
- ORIGINAL SHORELINE
- MARSH OR MUSKEG
- MINES

DISPOSITION OF CROWN LANDS

TYPE OF DOCUMENT	SYMBOL
PATENT, SURFACE & MINING RIGHTS	●
" SURFACE RIGHTS ONLY	◓
" MINING RIGHTS ONLY	◒
LEASE, SURFACE & MINING RIGHTS	■
" SURFACE RIGHTS ONLY	⬒
" MINING RIGHTS ONLY	⬓
LICENCE OF OCCUPATION	▼
CROWN LAND SALE	C.S.
ORDER-IN-COUNCIL	OC
RESERVATION	(R)
CANCELLED	(X)
SAND & GRAVEL	(G)

SCALE: 1 INCH = 40 CHAINS

FEET 0 500 1000 2000 4000 6000 8000

METRES 0 200 400 600 800 1 KM 2 KM

ACRES	HECTARES
40	16

TOWNSHIP

STOVER

DISTRICT

SUDBURY

MINING DIVISION

SAULT STE. MARIE

ONTARIO
MINISTRY OF NATURAL RESOURCES
SURVEYS AND MAPPING BRANCH

DATE DEC. 25th, 1972

WHITNEY BLOCK
QUEEN'S PARK, TORONTO

PLAN No. M.1141

NOTES

400' surface rights reservation along the shores of all lakes and rivers.

SAND and GRAVEL

(51) Gravel File: 137603

(52) M.N.R. Gravel Pit 147 File:137603

Note
Mining Rights - SSM 36302 ARE open FOR prospecting, STAKING OUT, SALE OR LEASE AT 7:00 AM STANDARD Time on JUNE 1ST, 1983
ONT. GAZETTE - MAY 7, 1983

[*] MINING RIGHTS OF S.88738 S.89330 S.88739 S.89331 SHALL BE OPEN FOR PROSPECTING, STAKING OUT, SALE OR LEASE AT AND AFTER 8.00 AM, STANDARD TIME ON JUNE 1/96 (SEE ONTARIO GAZETTE MAY 18/96)

[**] MINING AND SURFACE RIGHTS OF MINING CLAIMS S.36756, S.36968 SHALL BE OPEN FOR PROSPECTING STAKING OUT, SALE OR LEASE AT AND AFTER 8.00 AM STANDARD TIME JUNE 1/96. (SEE ONTARIO GAZETTE MAY 18/96)

The 1972 Magnetic Bearing Approx. 0°40' Annual Change Increasing

THE INFORMATION THAT APPEARS ON THIS MAP HAS BEEN COMPILED FROM VARIOUS SOURCES, AND ACCURACY IS NOT GUARANTEED. THOSE WISHING TO STAKE MINING CLAIMS SHOULD CONSULT WITH THE MINING RECORDER, MINISTRY OF NORTHERN DEVELOPMENT AND MINES, FOR ADDITIONAL INFORMATION ON THE STATUS OF THE LANDS SHOWN HEREON.

DATE OF ISSUE

SAULT STE. MARIE MINING DIV. RECEIVED MAY 20 1983 A.M. P.M. 7 8 9 10 11 12 1 2 3 4 5 6

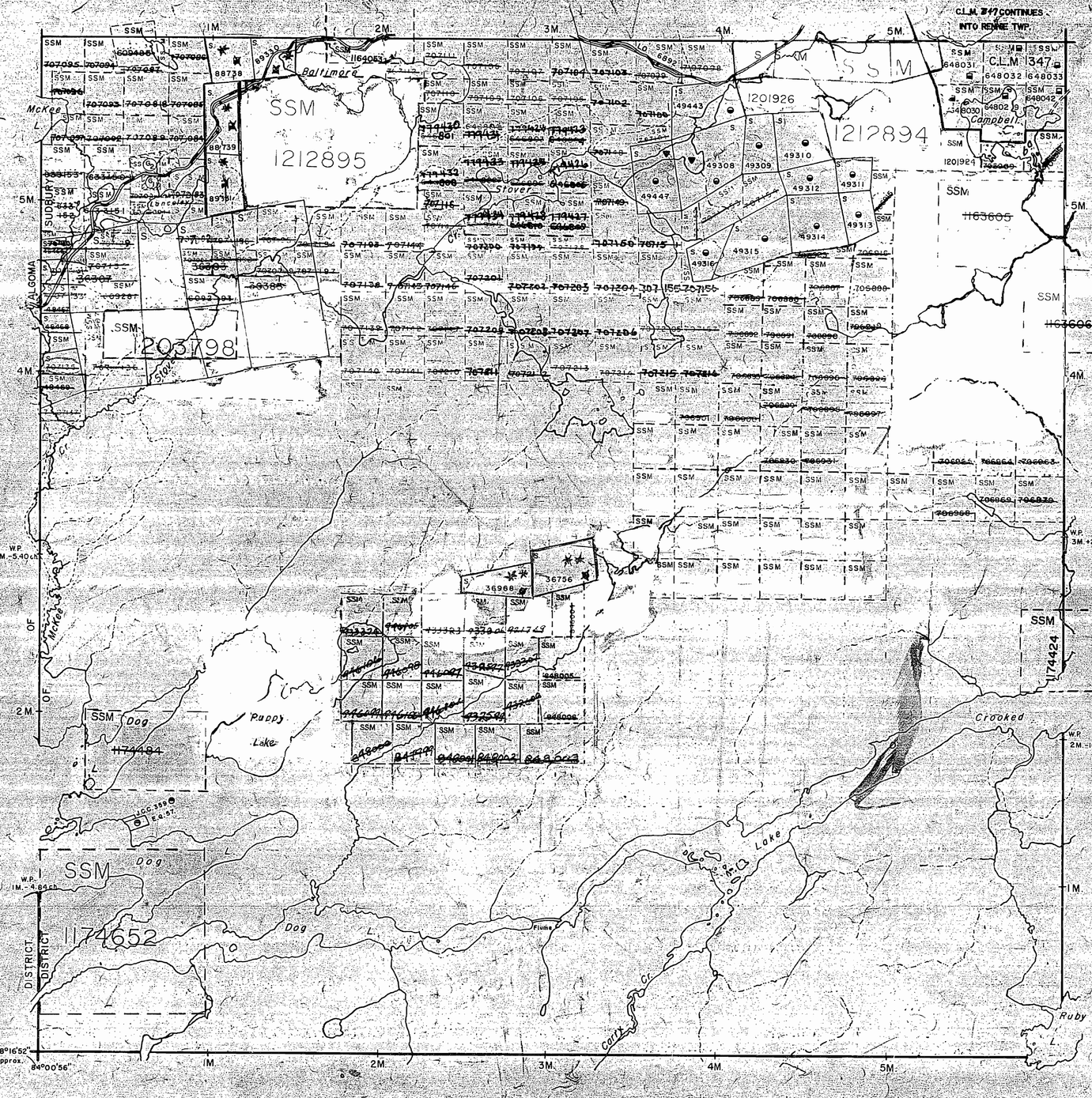

LEGEND

HIGHWAY AND ROUTE No.
OTHER ROADS
TRAILS
SURVEYED LINES:
TOWNSHIPS, BASE LINES, ETC.
LOTS, MINING CLAIMS, PARCELS, ETC.
UNSURVEYED LINES
LOT LINES
PARCEL BOUNDARY
MINING CLAIMS, ETC.
RAILWAY AND RIGHT-OF-WAY
UTILITY LINES
NON-PERENNIAL STREAM
FLOODING OR FLOODING RIGHTS
SUBDIVISION
ORIGINAL SHORELINE
MARSH OR MUSKEG
MINES

DISPOSITION OF CROWN LANDS

TYPE OF DOCUMENT	SYMBOL
PATENT, SURFACE & MINING RIGHTS	●
SURFACE RIGHTS ONLY	◐
MINING RIGHTS ONLY	◑
LEASE, SURFACE & MINING RIGHTS	■
SURFACE RIGHTS ONLY	◧
MINING RIGHTS ONLY	◨
LICENCE OF OCCUPATION	▲
CROWN LAND SALE	C.S.
ORDER-IN-COUNCIL	OC
RESERVATION	⊗
CANCELLED	⊗
SAND & GRAVEL	⊗

SCALE: 1 INCH = 40 CHAINS

FEET 0 500 1000 2000 4000 6000 8000
METRES 0 200 400 600 800 1 KM 2 KM

ACRES	HECTARES
40	16

TOWNSHIP

STOVER

DISTRICT
SUDBURY

MINING DIVISION
SAULT STE. MARIE

ONTARIO
MINISTRY OF NATURAL RESOURCES,
SURVEYS AND MAPPING BRANCH

DATE DEC. 25th, 1972
WHITNEY BLOCK, QUEEN'S PARK, TORONTO

PLAN No. M.1141

NOTES

400 surface rights reservation along the shores of lakes and rivers

SAND and GRAVEL

Gravel File: 137603

M.N.R. Gravel Pit 147 File:137603

Note
Mining Rights - SSM 36302 ARE open FOR prospecting, STAKING out, SALE or LEASE AT 7:00 AM. STANDARD Time on JUNE 1ST, 1983
Ont. Gazette - MAY 7, 1983.

MINING RIGHTS OF S.88738 S.89330 S.88739 S.89331
SHALL BE [illegible]
OR LEASE [illegible] ON JUNE 1981 (SEE OCTAGON [illegible])

THE INFORMATION THAT APPEARS ON THIS MAP HAS BEEN COMPILED FROM VARIOUS SOURCES, AND ACCURACY IS NOT GUARANTEED. THOSE WISHING TO STAKE MINING CLAIMS SHOULD CONSULT WITH THE MINING RECORDER, MINISTRY OF NORTHERN DEVELOPMENT AND MINES, FOR ADDITIONAL INFORMATION ON THE STATUS OF THE LANDS SHOWN HEREON.

RECEIVED

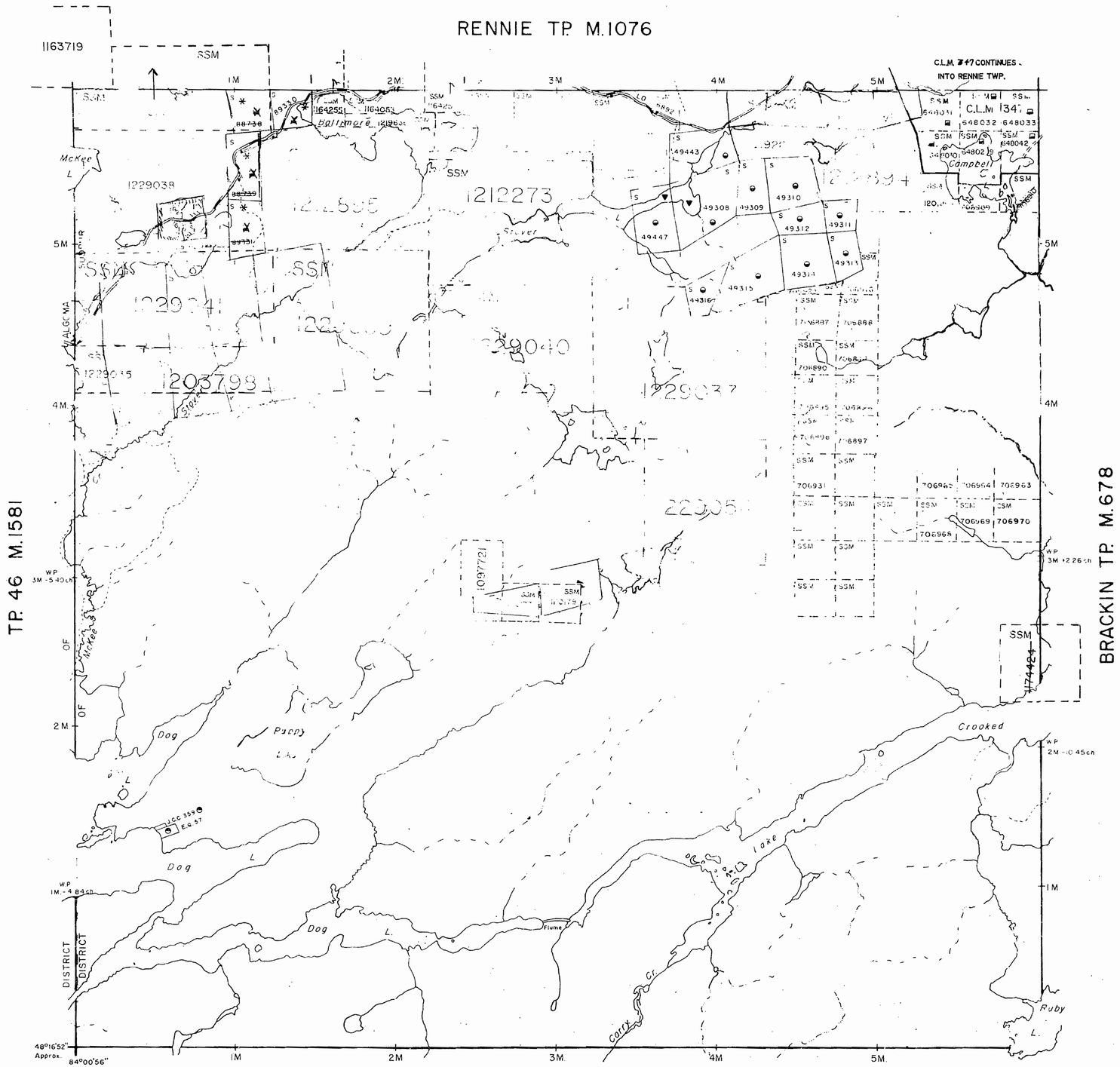

LEGEND

HIGHWAY AND ROUTE No.
OTHER ROADS
TRAILS
SURVEYED LINES
TOWNSHIPS, BASE LINE, ETC.
MINING CLAIMS ETC.
UNSURVEYED LINES
LOT LINES
PARCEL BOUNDARY
MINING CLAIMS ETC.
RAILWAY AND RIGHT OF WAY
TRANSMISSION LINES
POWER LINE, PIPELINE
RESERVOIR, DAM, SPILLWAY
MINES

DISPOSITION OF CROWN LANDS

TYPE OF DISPOSITION	SYMBOL
PATENT, LEASE & MINING RIGHTS	●
LEASE & MINING RIGHTS ONLY	▲
MINING RIGHTS ONLY	◆
LEASE, SURFACE & MINING RIGHTS	■
" SURFACE RIGHTS ONLY	■
" MINING RIGHTS ONLY	■
LICENCE OF OCCUPATION	▼
CROWN LAND SALE	CS
ORDER-IN-COUNCIL	OC
RESERVATION	R
CANCELLED	C
SAND & GRAVEL	⊗

DATE OF ISSUE
SEP 11 1997
PROVINCIAL RECORDING OFFICE - SUDBURY

SCALE: 1 INCH = 40 CHAINS

ACRES	HECTARES
40	16

TOWNSHIP

STOVER

DISTRICT
SUDBURY

MINING DIVISION
SAULT STE. MARIE

ONTARIO
MINISTRY OF NATURAL RESOURCES
SURVEYS AND MAPPING BRANCH

DATE	PLAN No.
DEC. 25th, 1972	M.1141
WHITNEY BLOCK QUEEN'S PARK, TORONTO	

1141

PLAN OF STOVER TWP.

DISTRICT OF SUDBURY.

SUDBURY MINING DIVISION.

Scale: 40 chains to an inch.

All boundaries surveyed by Speight & Van Nostrand O.L.S. 1920.

M1141

1141

STOVER

M.1141

SUDBURY MINING DIVISION

DISTRICT OF SUDBURY

Scale - 40 Chains - 1 Inch

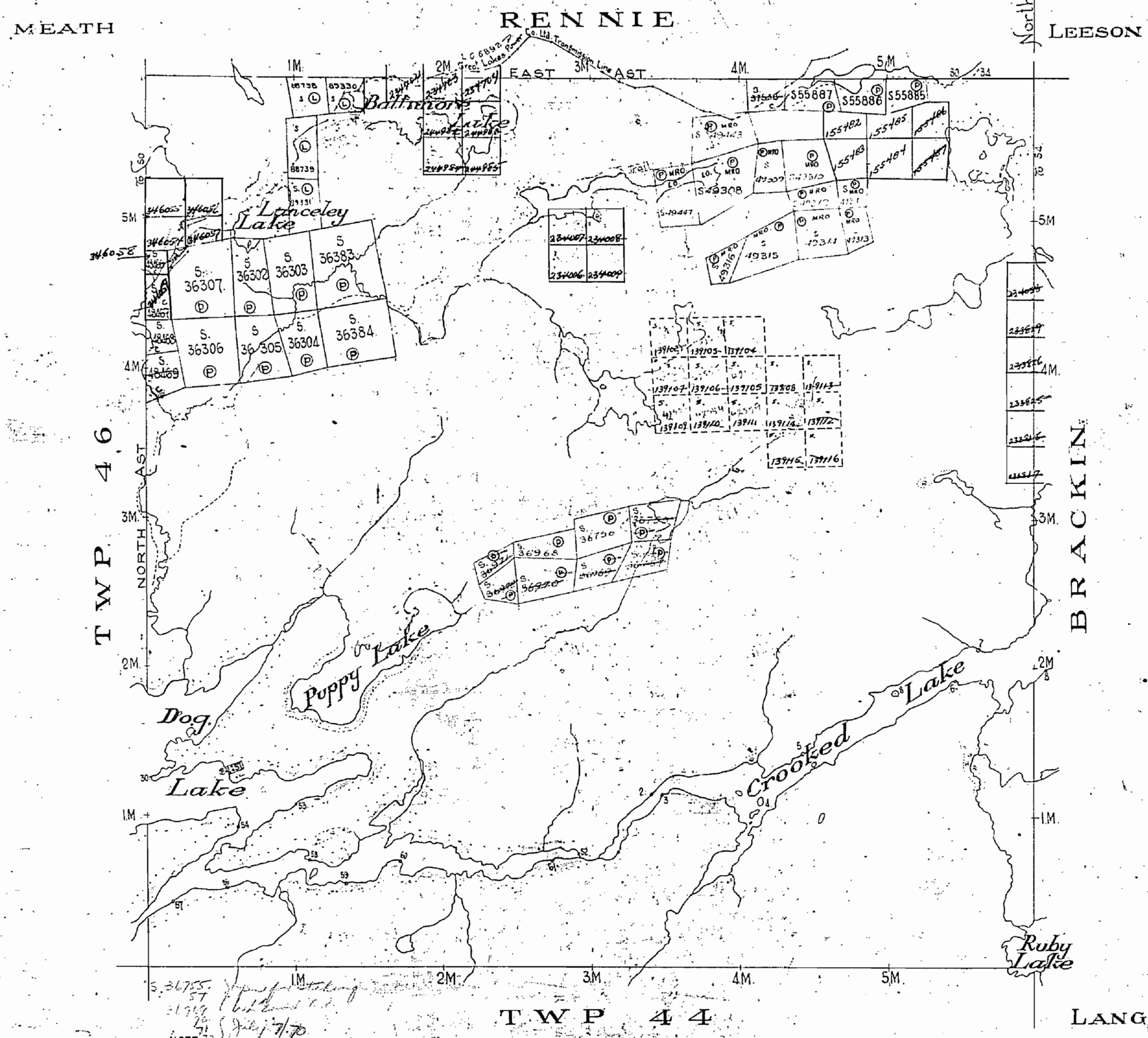

NOTE

400' Surface Rights Reservation around all lakes & rivers.

M.1141

1141

STOVER

SUDBURY MINING DIVISION

DISTRICT OF SUDBURY

Scale - 40 Chains - 1 Inch

M. 1141

400' res.

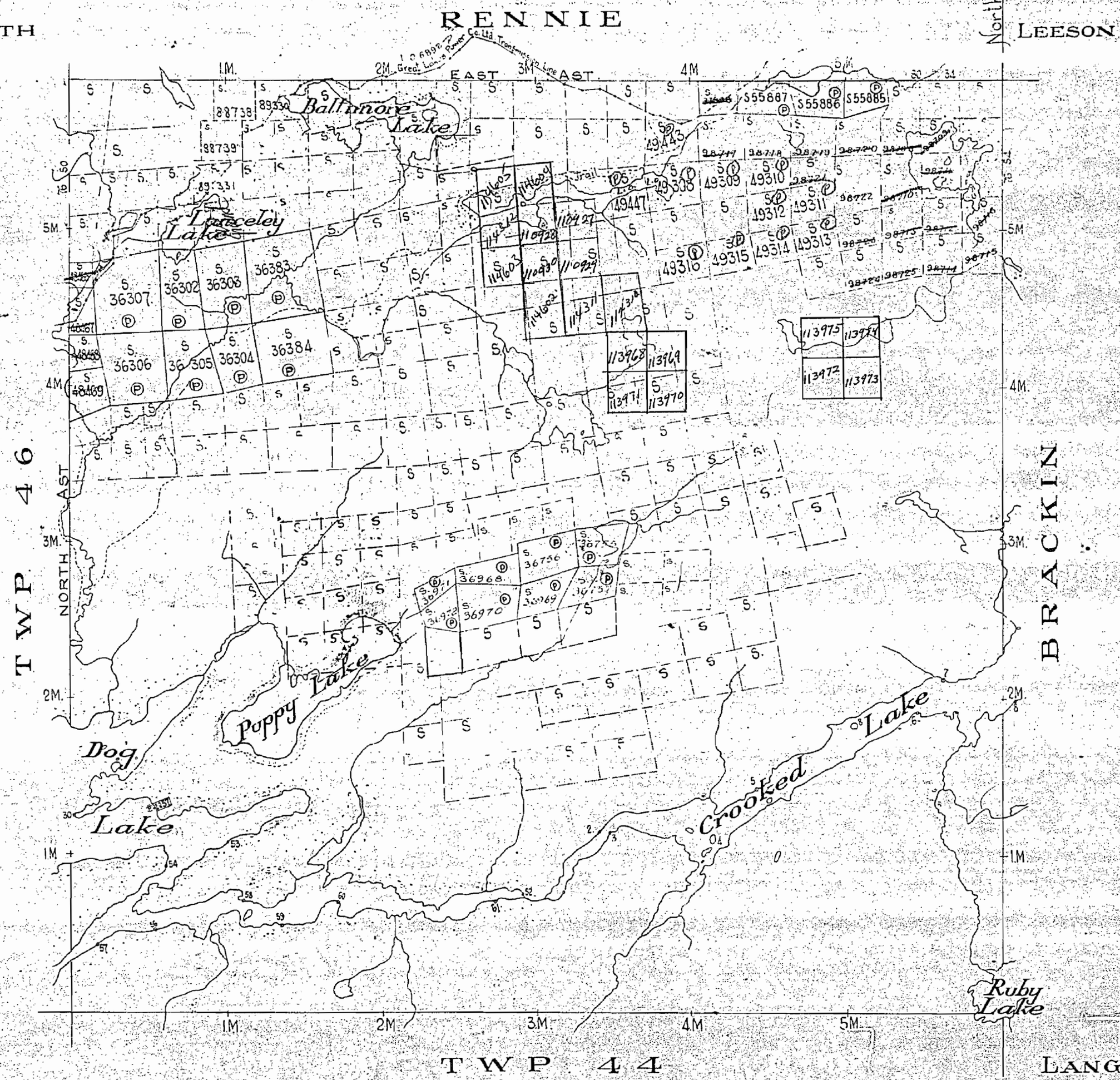

400' Reserve to the Dept. of L. & F. shown thus:

Dept. of Lands and Forests request 400 Ft. reservation on surface around Lakes shown hereon ------ See File

1141

STOVER

SUDBURY MINING DIVISION

DISTRICT OF SUDBURY

Scale - 40 Chains - 1 Inch

M. 1141

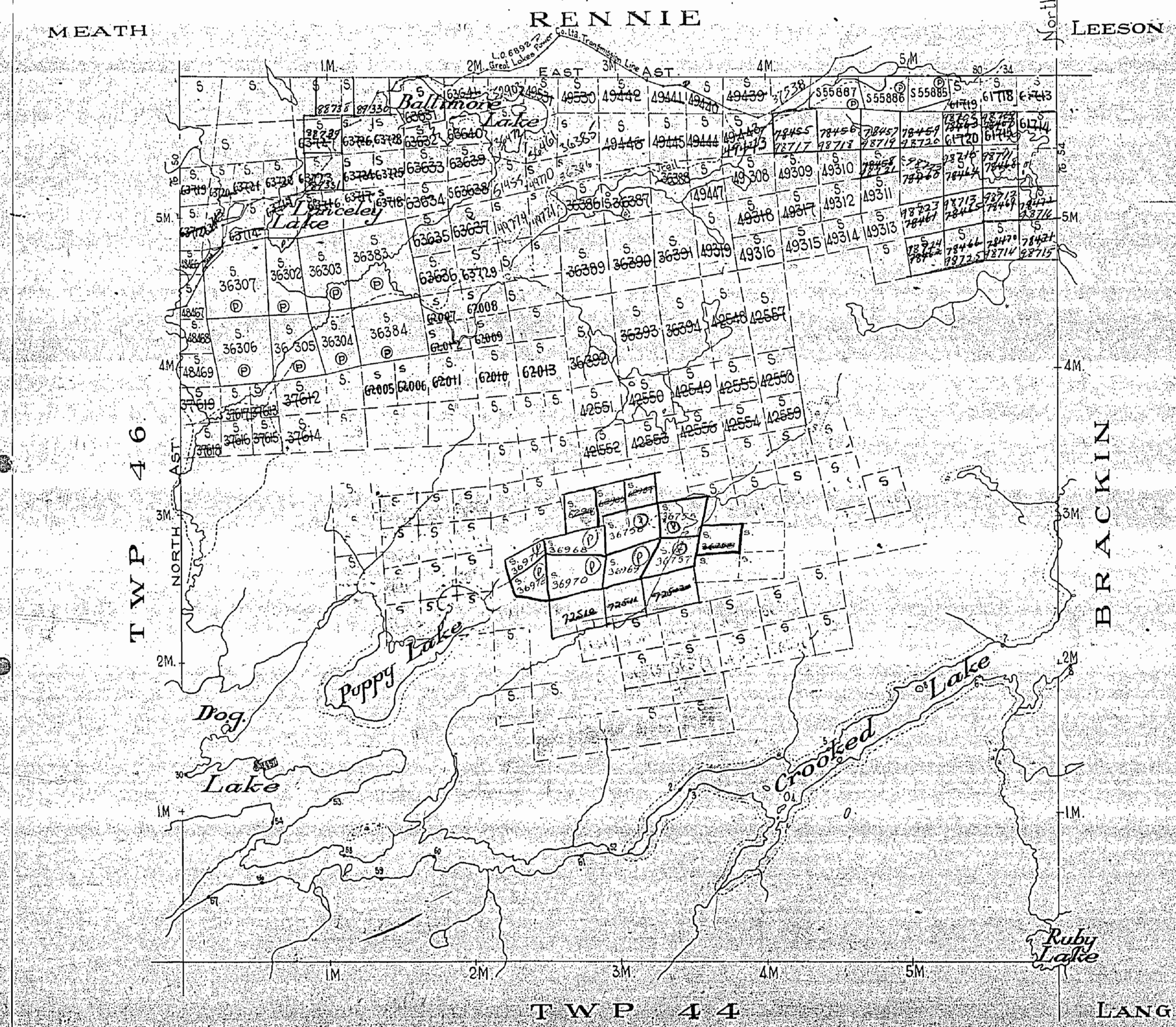

Plan showing patented lands. Scale: 40 Ft. = 1 Inch on surface. Underground Lakes shown thereon. — See File

NOTES

400 surface rights reservation along the shores of all lakes and rivers

SAND and GRAVEL

(G1) Gravel File: 137603

(G2) M.N.R. Gravel Pit 147 File: 137603

Note

Mining Rights - SSM 36302 ARE open FOR prospecting, STAKING OUT, SALE OR LEASE AT 7:00 A.M. STANDARD Time on JUNE 1ST, 1983 ONT. GAZETTE - MAY 7, 1983.

SAULT STE. MARIE MINING DIV.
RECEIVED
MAY 20 1983
A.M. P.M.
7 8 9 10 11 12 1 2 3 4 5 6

RENNIE TP. M.1076

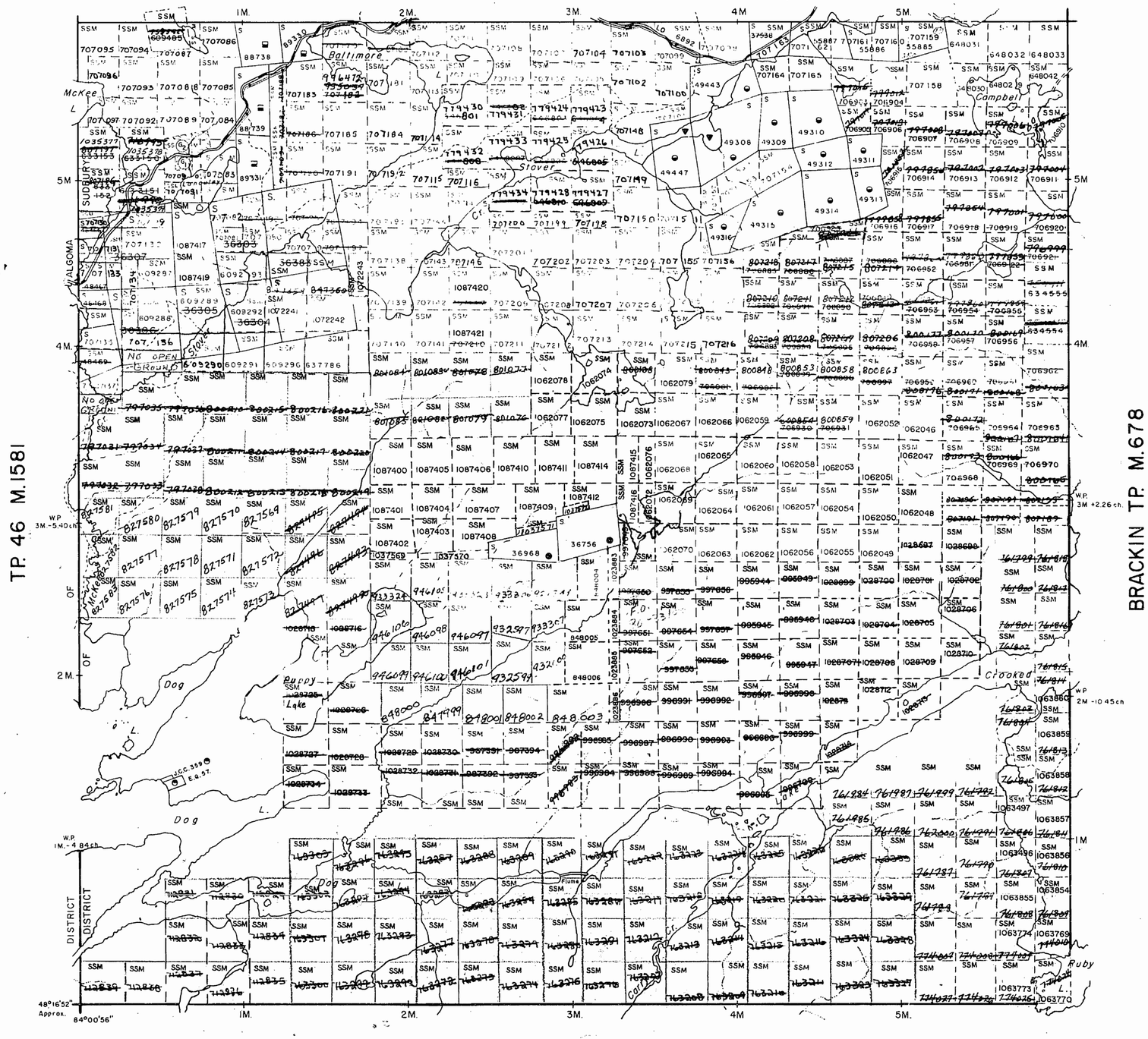

LEGEND

HIGHWAY AND ROUTE No
OTHER ROADS
TRAILS
SURVEYED LINES:
TOWNSHIPS, BASE LINES, ETC.
TO, MINING CLAIMS, PARCELS, ETC.
UNSURVEYED LINES:
LOT LINES
PARCEL BOUNDARY
MINING CLAIMS, ETC.
RAILWAY AND RIGHT-OF-WAY
UTILITY LINES
NON-PERENNIAL STREAM
RESERVOIR OR FLOOD RIGHTS
SWAMP
NORMAL SHORELINE
WATER OR WATERCOURSE
MINES

DISPOSITION OF CROWN LANDS

TYPE OF DOCUMENT	SYMBOL
PATENT, SURFACE & MINING RIGHTS	●
" SURFACE RIGHTS ONLY	◓
" MINING RIGHTS ONLY	◒
LEASE, SURFACE & MINING RIGHTS	■
" SURFACE RIGHTS ONLY	◨
" MINING RIGHTS ONLY	◩
LICENCE OF OCCUPATION	▼
CROWN LAND SALE	C.S
ORDER-IN-COUNCIL	OC
RESERVATION	(R)
CANCELLED	(X)
SAND & GRAVEL	(G)

SCALE: 1 INCH = 40 CHAINS

FEET 0 500 1000 2000 4000 6000 8000
METRES 0 200 400 600 800 1 KM 2 KM

ACRES	HECTARES
40	16

TOWNSHIP

STOVER

DISTRICT

SUDBURY

MINING DIVISION

SAULT STE. MARIE

ONTARIO
MINISTRY OF NATURAL RESOURCES
SURVEYS AND MAPPING BRANCH

DATE: DEC. 25th, 1972
WHITNEY BLOCK
QUEEN'S PARK, TORONTO

PLAN No. M.1141

1141

STOVER

M.1141

SUDBURY MINING DIVISION

DISTRICT OF SUDBURY

Scale - 40 Chains - 1 Inch

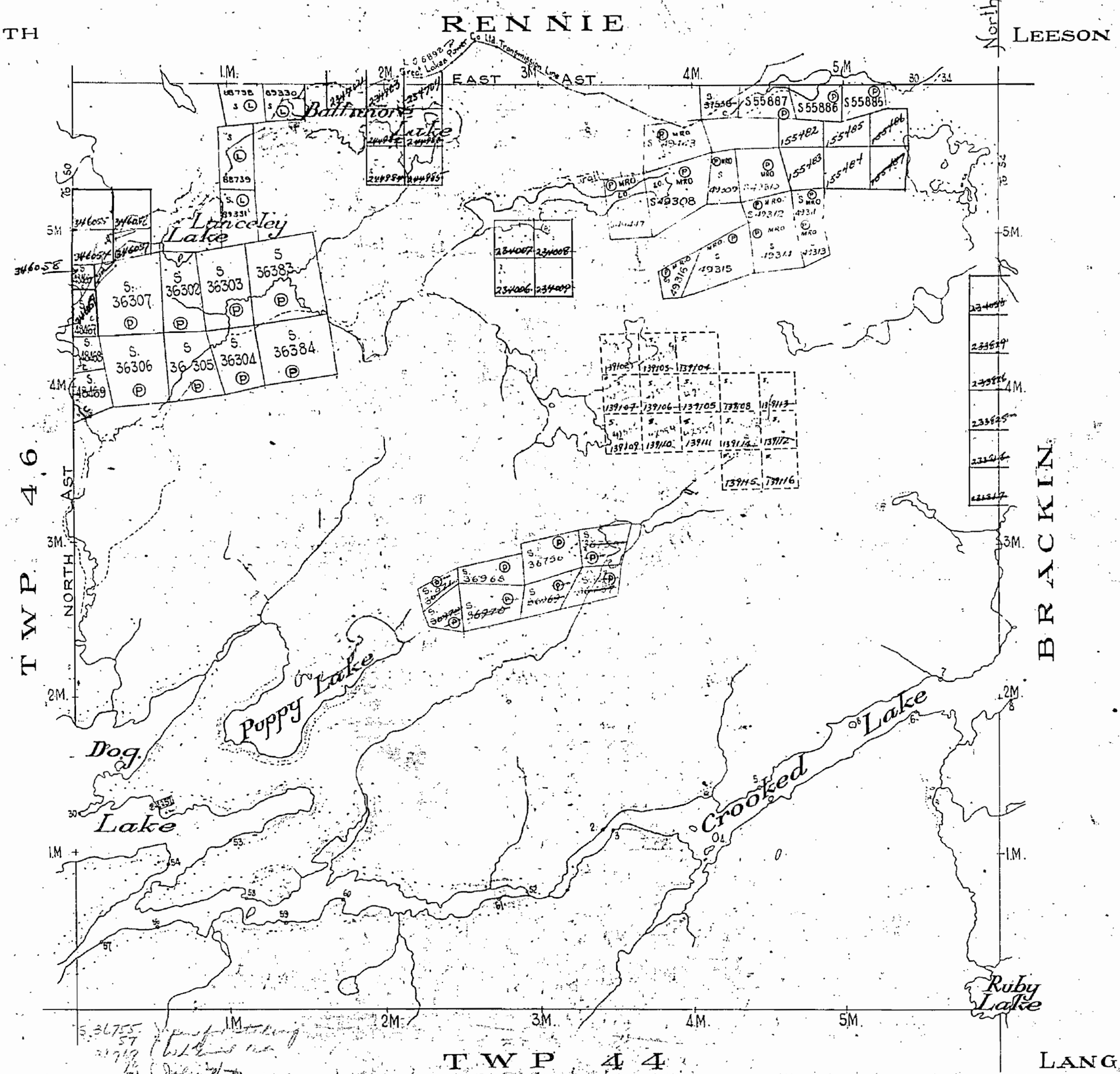

NOTE

400' Surface Rights Reservation around all lakes & rivers.

M.1141

North and East 400 ft. reservation on surface around all lakes shown hereon — see file

NOTES

400' surface rights reservation along the shores of all lakes and rivers.

1141

RENNIE TP. M.1076

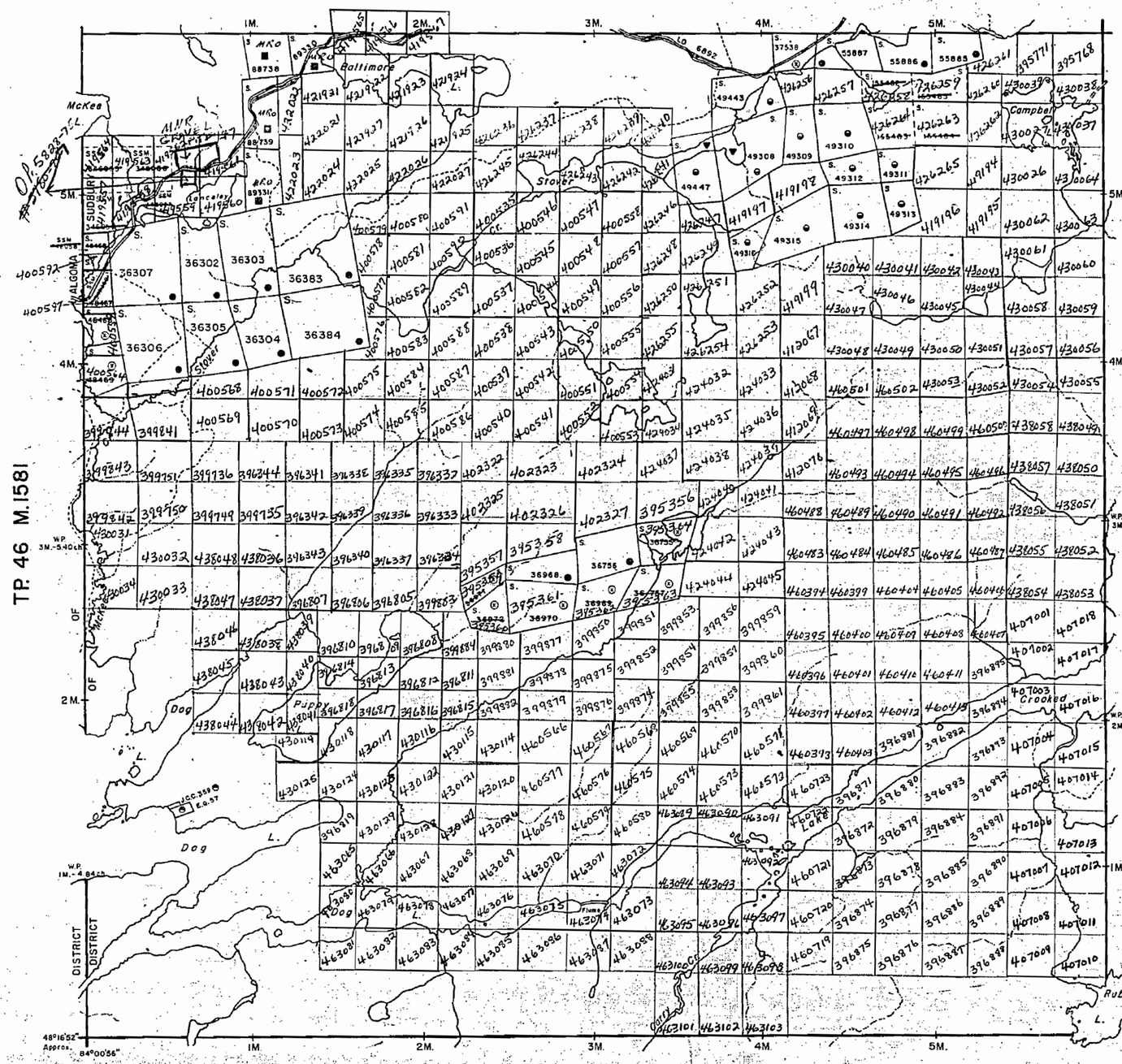

LEGEND

- HIGHWAY AND ROUTE No.
- OTHER ROADS
- TRAILS
- SURVEYED LINES:
  - TOWNSHIPS, BASE LINES, ETC.
  - LOTS, MINING CLAIMS, PARCELS, ETC.
- UNSURVEYED LINES:
  - LOT LINES
  - PARCEL BOUNDARY
  - MINING CLAIMS ETC.
- RAILWAY AND RIGHT OF WAY
- UTILITY LINES
- NON-PERENNIAL STREAM
- FLOODING OR FLOODING RIGHTS
- SUBDIVISION
- ORIGINAL SHORELINE
- MARSH OR MUSKEG
- MINES

DISPOSITION OF CROWN LANDS

TYPE OF DOCUMENT	SYMBOL
PATENT, SURFACE & MINING RIGHTS	●
" SURFACE RIGHTS ONLY	◐
" MINING RIGHTS ONLY	◑
LEASE, SURFACE & MINING RIGHTS	■
" SURFACE RIGHTS ONLY	◨
" MINING RIGHTS ONLY	◧
LICENCE OF OCCUPATION	▼
CROWN LAND SALE	C.S.
ORDER-IN-COUNCIL	OC
RESERVATION	⊛
CANCELLED	⊗
SAND & GRAVEL	⊛

SCALE: 1 INCH = 40 CHAINS

FEET: 0 500 1000 2000 4000 6000 8000

METRES: 0 200 400 600 800 1 KM 2 KM

ACRES	HECTARES
40	16

TOWNSHIP

STOVER

DISTRICT

SUDBURY

MINING DIVISION

SAULT STE. MARIE

ONTARIO
MINISTRY OF NATURAL RESOURCES
SURVEYS AND MAPPING BRANCH

DATE DEC. 25th, 1972

WHITNEY BLOCK
QUEEN'S PARK, TORONTO

PLAN No. M.1141

1141

NOTES

400' surface rights reservation along the shores of all lakes and rivers.

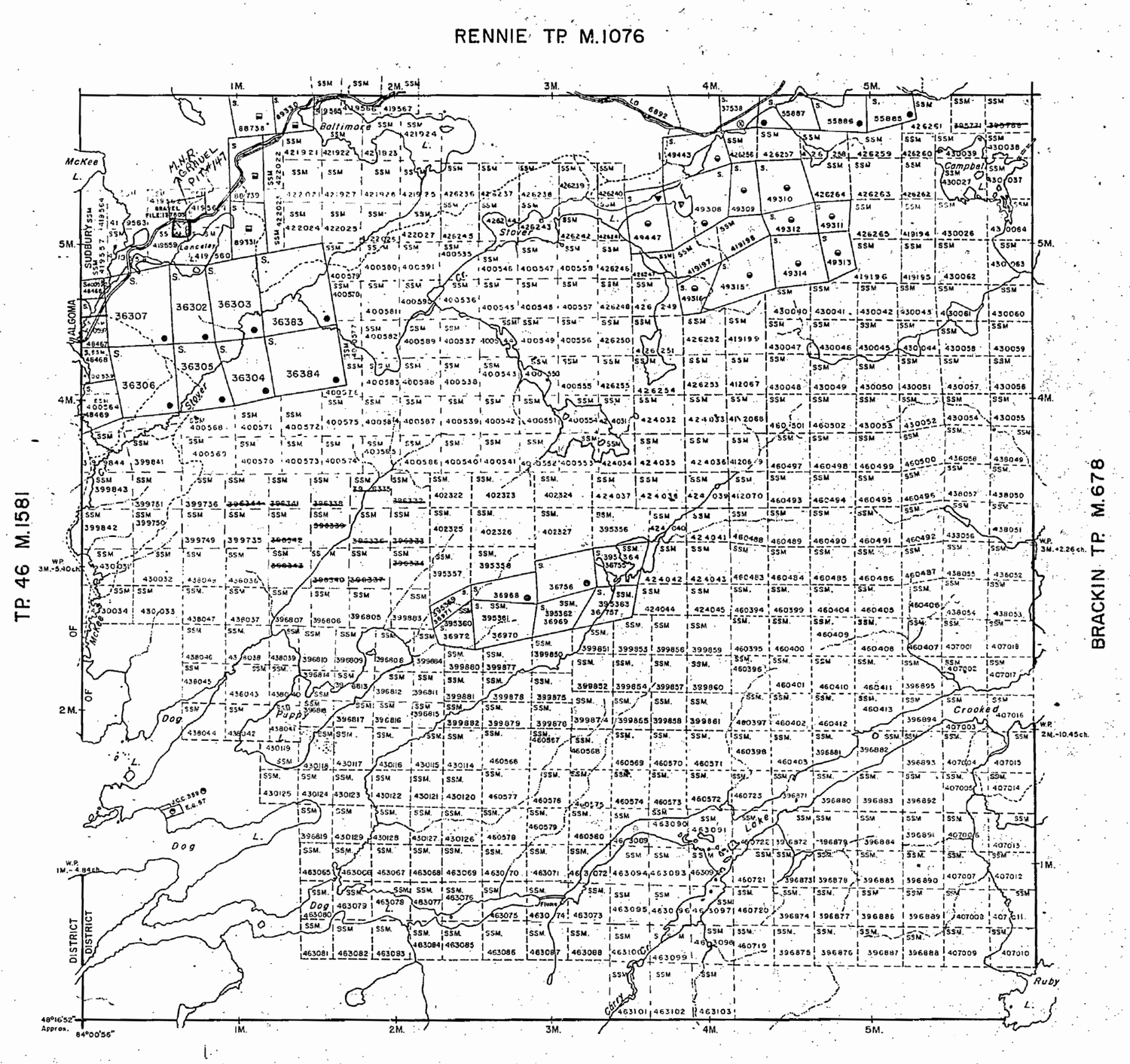

LEGEND

- HIGHWAY AND ROUTE No.
- OTHER ROADS
- TRAILS
- SURVEYED LINES:
  - TOWNSHIPS, BASE LINES, ETC.
  - LOTS, MINING CLAIMS, PARCELS, ETC.
- UNSURVEYED LINES:
  - LOT LINES
  - PARCEL BOUNDARY
  - MINING CLAIMS ETC
- RAILWAY AND RIGHT OF WAY
- UTILITY LINES
- NON-PERENNIAL STREAM
- FLOODING OR FLOODING RIGHTS
- SUBDIVISION
- ORIGINAL SHORELINE
- MARSH OR MUSKEG
- MINES

DISPOSITION OF CROWN LANDS

TYPE OF DOCUMENT	SYMBOL
PATENT, SURFACE & MINING RIGHTS	●
" SURFACE RIGHTS ONLY	◓
" MINING RIGHTS ONLY	◒
LEASE, SURFACE & MINING RIGHTS	■
" SURFACE RIGHTS ONLY	◨
" MINING RIGHTS ONLY	◩
LICENCE OF OCCUPATION	▼
CROWN LAND SALE	CS
ORDER-IN-COUNCIL	OC
RESERVATION	⊙
CANCELLED	⊗
SAND & GRAVEL	⊙

SCALE: 1 INCH = 40 CHAINS

FEET 0 500 1000 2000 4000 6000 8000

METRES 0 200 400 600 800 1 KM 2 KM.

ACRES	HECTARES
40	16

TOWNSHIP

STOVER

DISTRICT

SUDBURY

MINING DIVISION

SAULT STE. MARIE

ONTARIO
MINISTRY OF NATURAL RESOURCES
SURVEYS AND MAPPING BRANCH

DATE DEC. 25th, 1972

WHITNEY BLOCK
QUEEN'S PARK, TORONTO

PLAN No. M.1141

DATE OF ISSUE
MAR 26 1976

1141

STOVER

SUDBURY MINING DIVISION

DISTRICT OF SUDBURY

Scale - 40 Chains - 1 Inch

M.1141

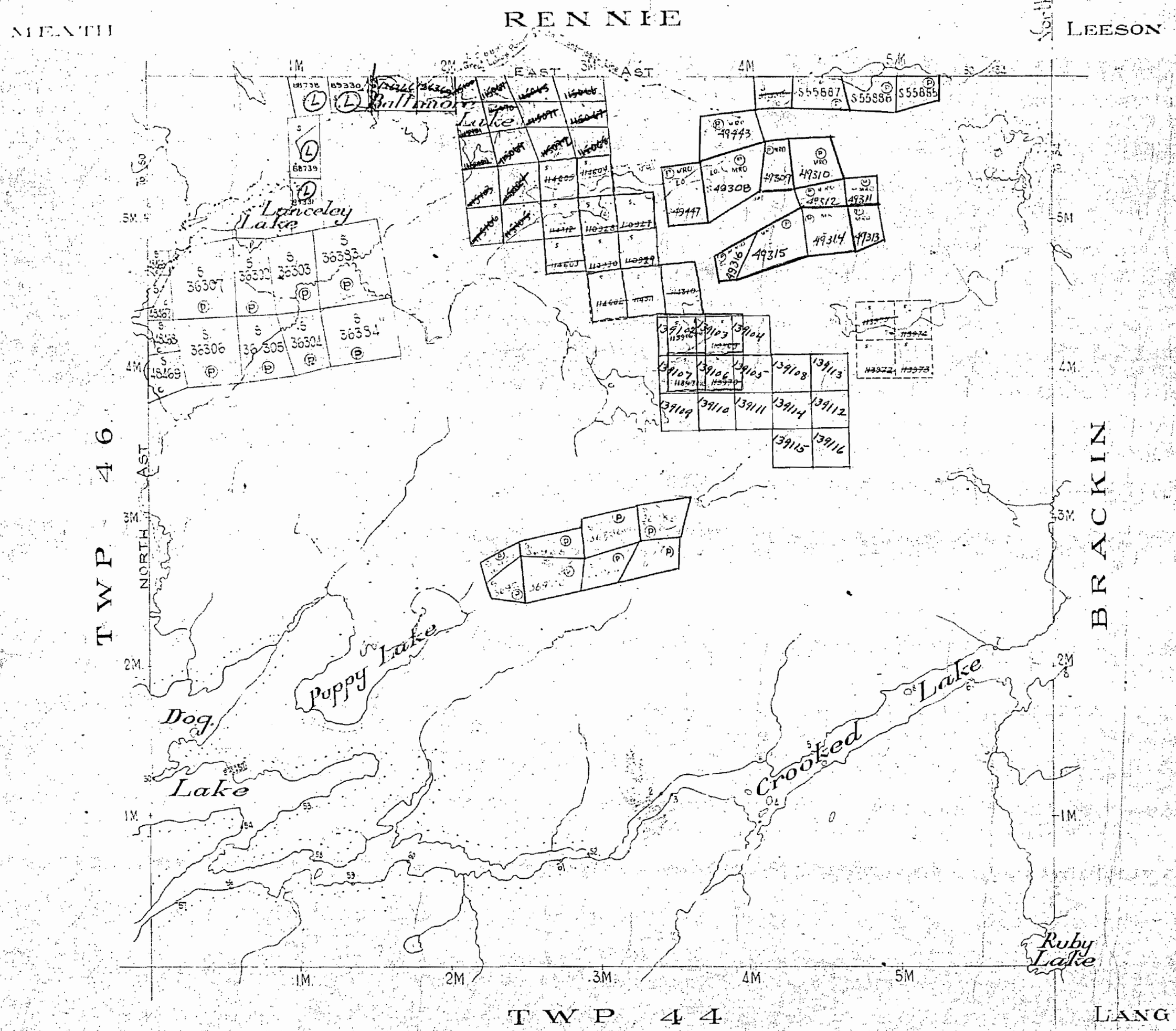

400' Reserve to the Dept. of Lands & F
shown thus:

Dept. of Lands and Forests request 400 ft. reservation on surface around Lakes shown hereon ------ See File

1141

STOVER

SUDBURY MINING DIVISION

DISTRICT OF SUDBURY

Scale - 40 Chains - 1 Inch

M. 1141

400' res.

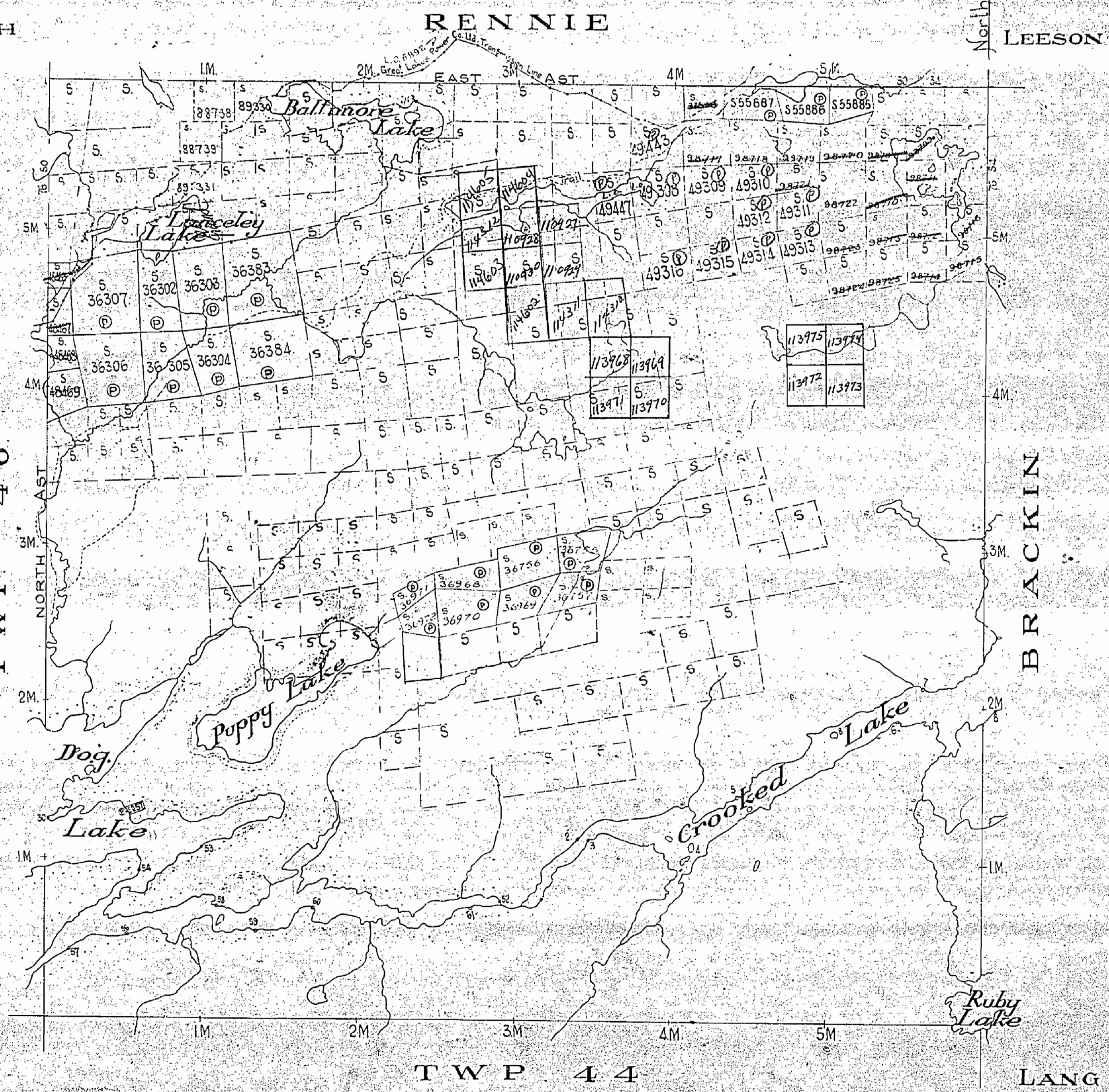

400' Reserve to the Dept of L. & F. shown thus:

Dept. of Lands and Forests request 400 ft. reservation on surface around Lakes shown hereon ——— See File

1141

STOVER

SUDBURY MINING DIVISION

DISTRICT OF SUDBURY

Scale - 40 Chains - 1 Inch

M. 1141

Sum of lands and forests reserved 20 M. reservation on surface around lakes shown hereon — Sheffle

NOTES

400' surface rights reservation along the shores of all lakes and rivers.

1141

RENNIE TP. M.1076

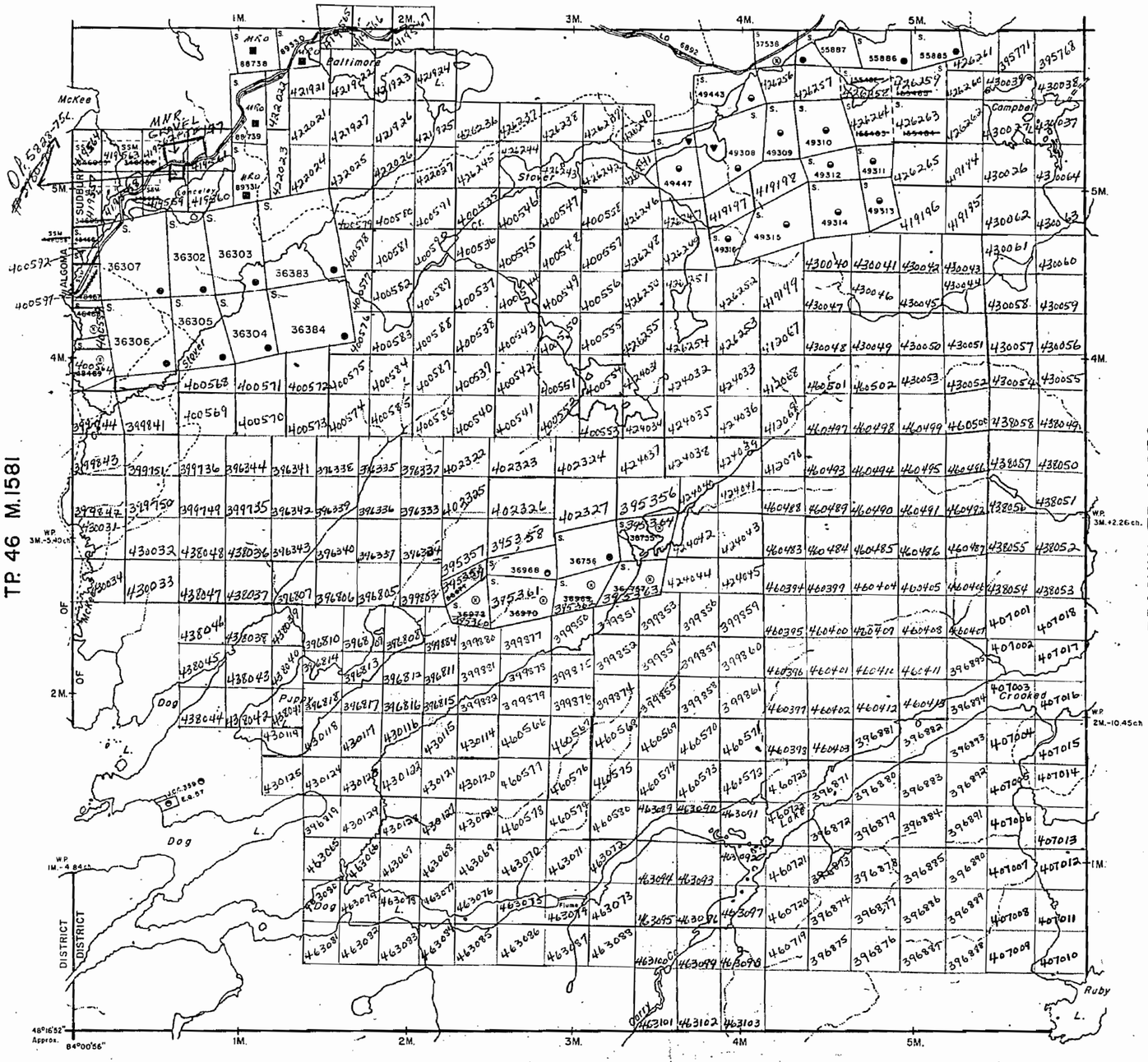

LEGEND

- HIGHWAY AND ROUTE No.
- OTHER ROADS
- TRAILS
- SURVEYED LINES:
  - TOWNSHIPS, BASE LINES, ETC
  - LOTS, MINING CLAIMS, PARCELS, ETC
- UNSURVEYED LINES.
  - LOT LINES
  - PARCEL BOUNDARY
  - MINING CLAIMS ETC
- RAILWAY AND RIGHT OF WAY
- UTILITY LINES
- NON-PERENNIAL STREAM
- FLOODING OR FLOODING RIGHTS
- SUBDIVISION
- ORIGINAL SHORELINE
- MARSH OR MUSKEG
- MINES

DISPOSITION OF CROWN LANDS

TYPE OF DOCUMENT	SYMBOL
PATENT, SURFACE & MINING RIGHTS	●
" SURFACE RIGHTS ONLY	◑
" MINING RIGHTS ONLY	◒
LEASE, SURFACE & MINING RIGHTS	■
" SURFACE RIGHTS ONLY	◨
" MINING RIGHTS ONLY	◧
LICENCE OF OCCUPATION	▼
CROWN LAND SALE	C.S
ORDER-IN-COUNCIL	OC
RESERVATION	Ⓡ
CANCELLED	Ⓧ
SAND & GRAVEL	Ⓖ

SCALE: 1 INCH = 40 CHAINS

FEET 0 500 1000 2000 4000 6000 8000

METRES 0 200 400 600 800 1 KM 2 KM

ACRES	HECTARES
40	16

TOWNSHIP

STOVER

DISTRICT

SUDBURY

MINING DIVISION

SAULT STE. MARIE

ONTARIO
MINISTRY OF NATURAL RESOURCES
SURVEYS AND MAPPING BRANCH

DATE DEC. 25th, 1972

WHITNEY BLOCK
QUEEN'S PARK, TORONTO

PLAN No. M.1141