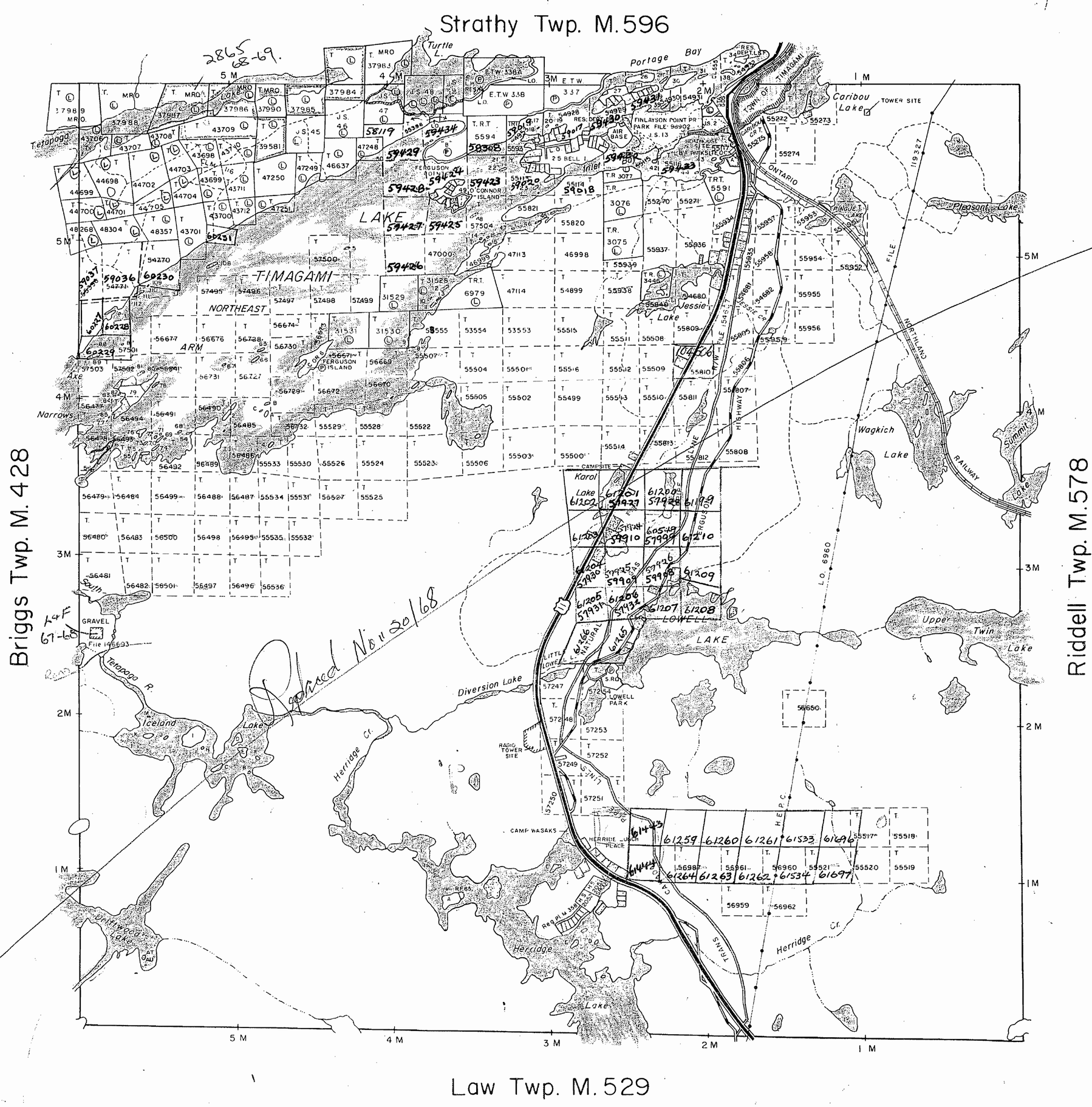

THE TOWNSHIP OF

STRATHCONA

DISTRICT OF NIPISSING

TIMISKAMING MINING DIVISION

SCALE: 1-INCH = 40 CHAINS

LEGEND

PATENTED LAND	Ⓟ
CROWN LAND SALE	C.S.
LEASES	Ⓛ
LOCATED LAND	Loc.
LICENSE OF OCCUPATION	L.O.
MINING RIGHTS ONLY	M.R.O.
SURFACE RIGHTS ONLY	S.R.O.
ROADS	
IMPROVED ROADS	
KING'S HIGHWAYS	
RAILWAYS	
POWER LINES	
MARSH OR MUSKEG	
MINES	
CANCELLED	C.

NOTES

400' Surface Rights Reservation around all Lakes and Rivers.

Sand and gravel in this township reserved until further notice.

For status of Island in this Twp. and summer resort locations shown thus: please contact Dept. of Lands & Forests.

Islands In Lake Timagami Not Open for Staking.

RECEIVED
APR 21 1966
TEMISKAMING
MINING DIVISION

PLAN NO. M.595

DEPARTMENT OF MINES
— ONTARIO —

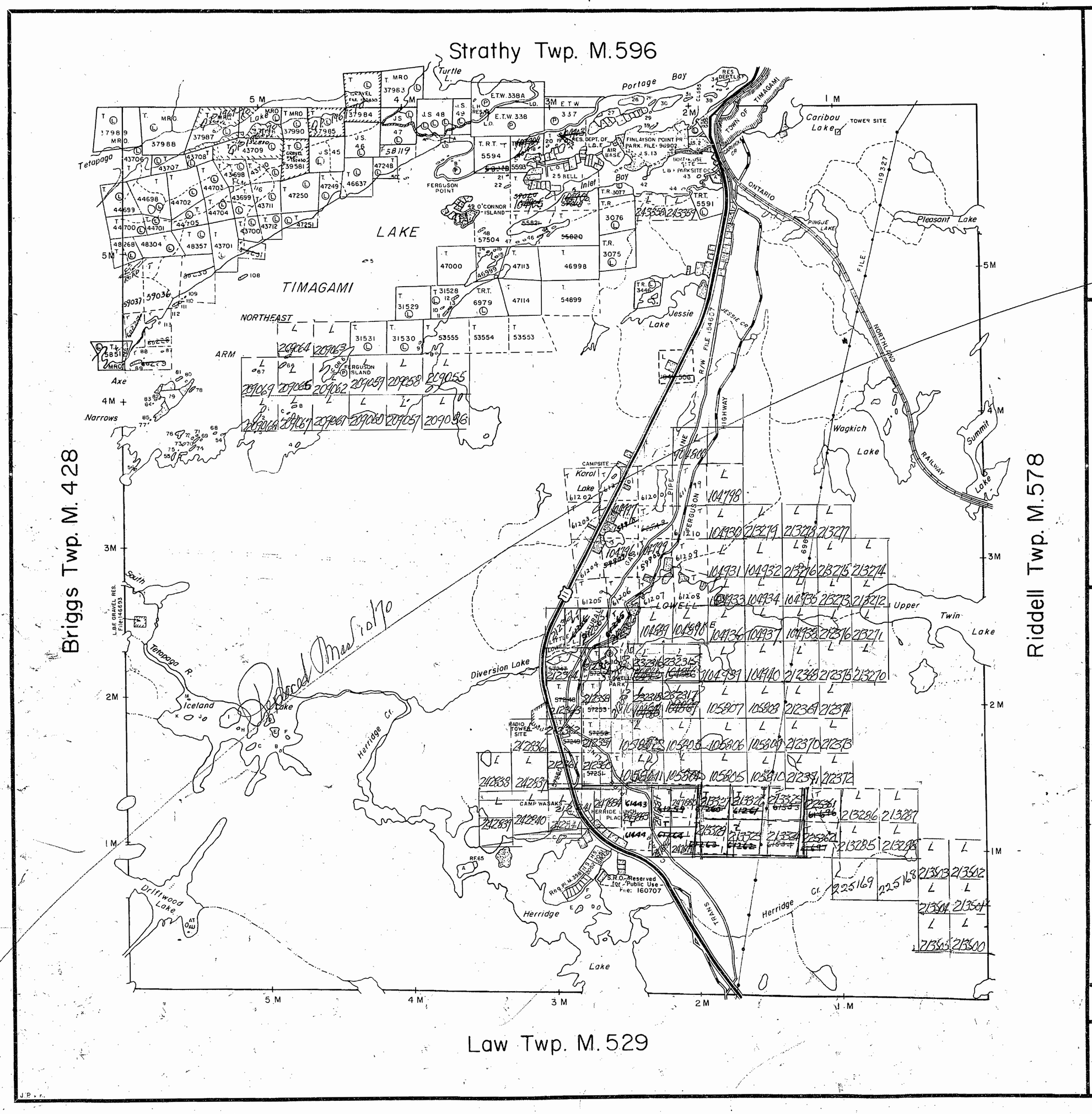

THE TOWNSHIP OF

STRATHCONA

DISTRICT OF NIPISSING

LARDER LAKE MINING DIVISION

SCALE: 1-INCH = 40 CHAINS

LEGEND

PATENTED LAND	Ⓟ
CROWN LAND SALE	C.S.
LEASES	Ⓛ
LOCATED LAND	Loc.
LICENSE OF OCCUPATION	L.O.
MINING RIGHTS ONLY	M.R.O.
SURFACE RIGHTS ONLY	S.R.O.
ROADS	
IMPROVED ROADS	
KING'S HIGHWAYS	
RAILWAYS	
POWER LINES	
MARSH OR MUSKEG	
MINES	
CANCELLED	C.

NOTES

400' Surface Rights Reservation around all Lakes and Rivers.

Sand and gravel in this township reserved until further notice.

For status of Island in this Twp. and summer resort locations shown thus: please contact Dept. of Lands & Forests.

Islands In Lake Timagami Not Open for Staking.

LARDER LAKE MINING DIV.
RECEIVED
NOV 20 1968
AM 7 8 9 10 11 12 1 2 3 4 5 6 PM

PLAN NO. M.595

DEPARTMENT OF MINES
— ONTARIO —

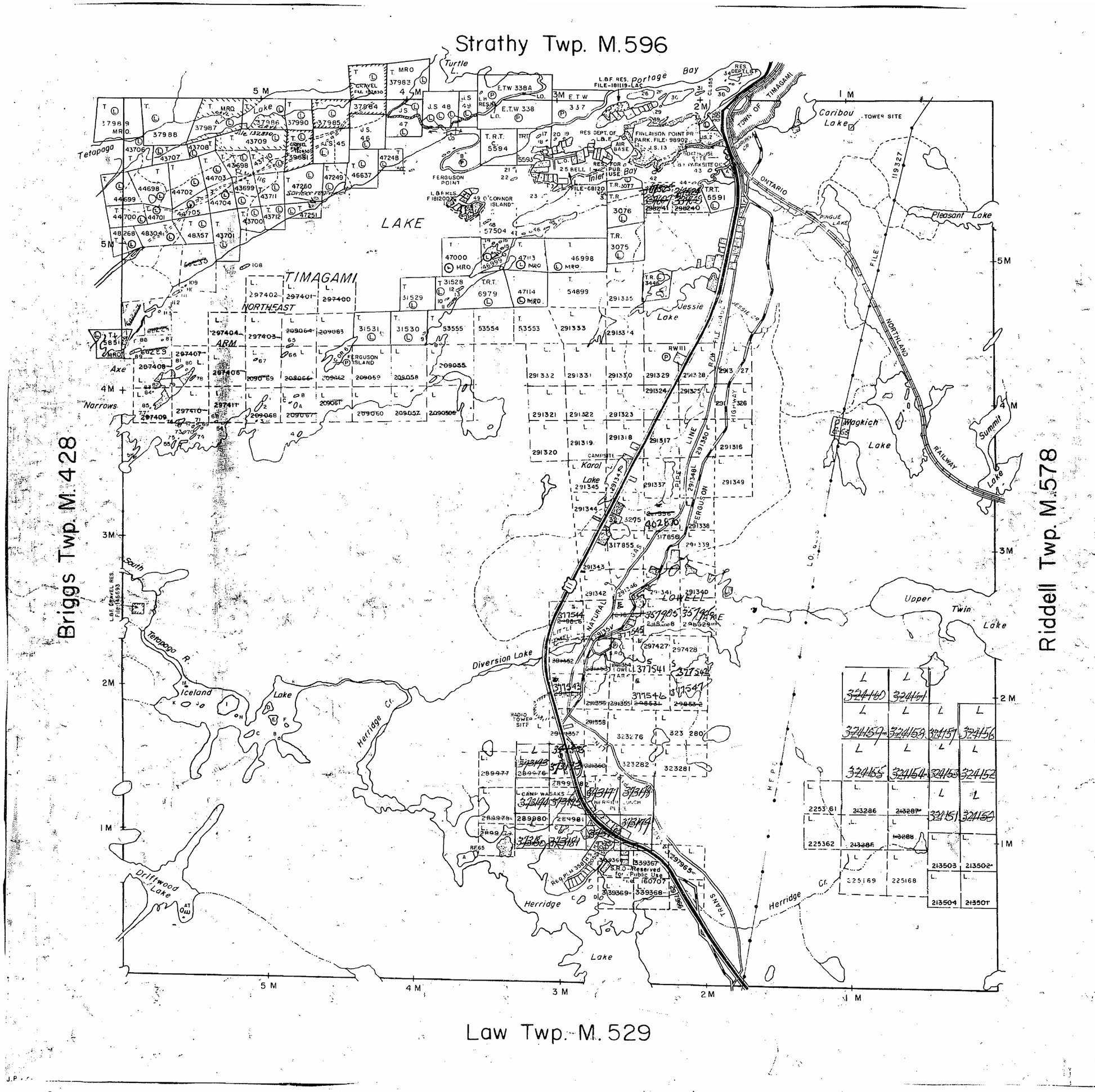

THE TOWNSHIP OF

STRATHCONA

DISTRICT OF NIPISSING

LARDER LAKE MINING DIVISION

SCALE: 1-INCH = 40 CHAINS

LEGEND

PATENTED LAND	Ⓟ
CROWN LAND SALE	C.S.
LEASES	Ⓛ
LOCATED LAND	Loc.
LICENSE OF OCCUPATION	L.O.
MINING RIGHTS ONLY	M.R.O.
SURFACE RIGHTS ONLY	S.R.O.
ROADS	
IMPROVED ROADS	
KING'S HIGHWAYS	
RAILWAYS	
POWER LINES	
MARSH OR MUSKEG	
MINES	
CANCELLED	C.

NOTES

400' Surface Rights Reservation around all Lakes and Rivers.

Sand and gravel in this township reserved until further notice.

For status of Island in this Twp. and summer resort locations shown thus: please contact Dept. of Lands & Forests.

Islands In Lake Timagami Not Open for Staking.

LARDER LAKE MINING DIV.
RECEIVED
JAN 28 1972
AM PM
7 8 9 10 11 12 1 2 3 4 5 6

PLAN NO. M.595

ONTARIO
DEPARTMENT OF MINES
AND NORTHERN AFFAIRS

NOTES

400' surface rights reservation along the shores of all lakes and rivers.

SAND and GRAVEL

(G1)- Gravel File 132830
(G2)- Gravel File 146693

Sand and gravel in this township reserved until further notice.

AREAS WITHDRAWN FROM STAKING

S.R. - SURFACE RIGHTS M.R.-MINING RIGHTS

Section	Order No.	Date	Disposition	File

Island 25 (Bell Id.) - all Crown land reserved. File 68120
" 27 - " " " " " 181119
" 49 (O'Connor) - " " " " " 181200

Islands in Lake Timagami NOT OPENED FOR STAKING.

This Township lies within THE CORPORATION OF THE IMPROVEMENT DISTRICT OF TEMAGAMI. File 176049.

DATE OF ISSUE JUL 3 1974

595

STRATHY TP. M.596

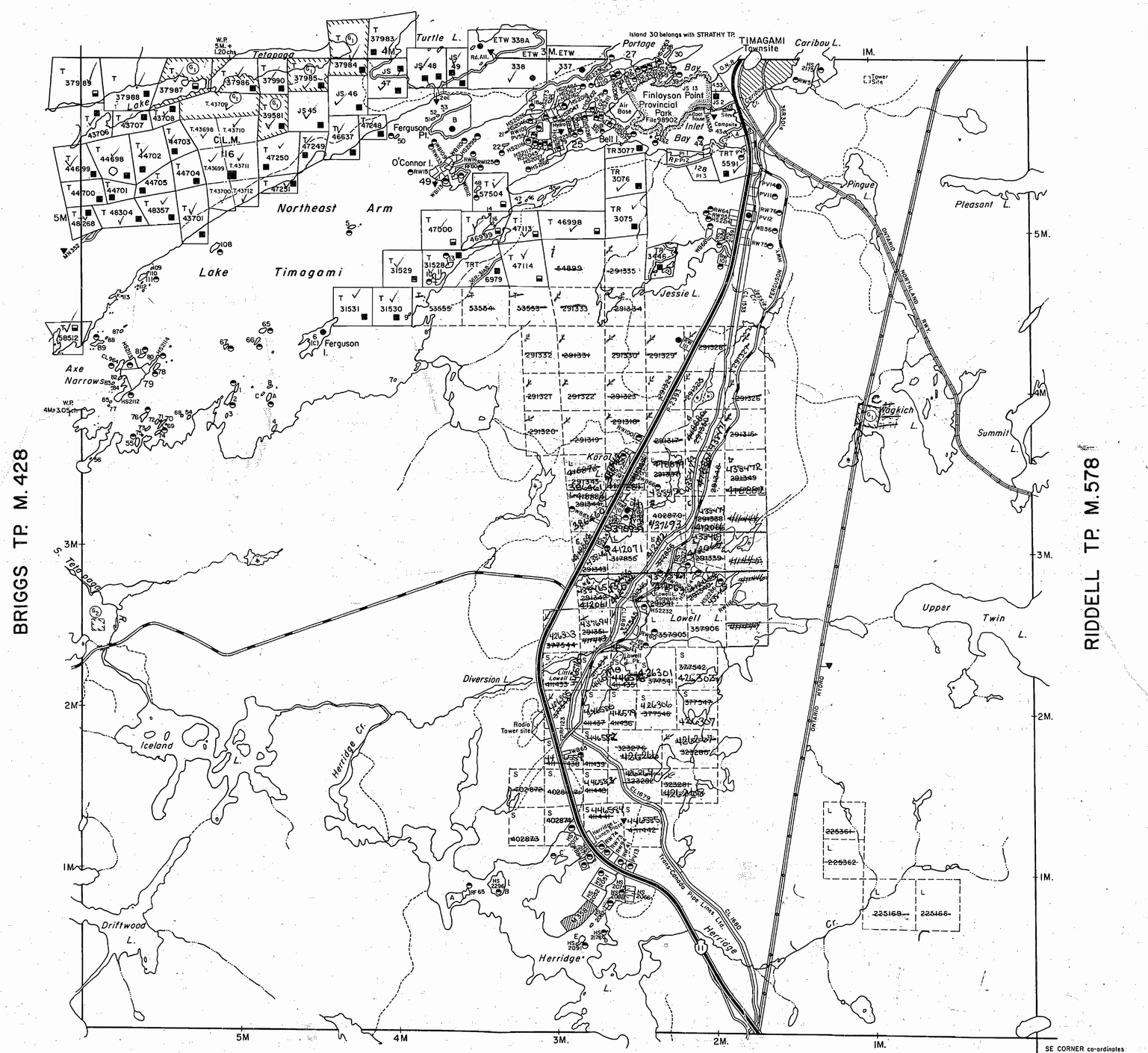

LEGEND

- HIGHWAY AND ROUTE No.
- OTHER ROADS
- TRAILS
- SURVEYED LINES:
  - TOWNSHIPS, BASE LINES, ETC.
  - LOTS, MINING CLAIMS, PARCELS, ETC.
- UNSURVEYED LINES:
  - LOT LINES
  - PARCEL BOUNDARY
  - MINING CLAIMS ETC.
- RAILWAY AND RIGHT OF WAY
- UTILITY LINES
- NON-PERENNIAL STREAM
- FLOODING OR FLOODING RIGHTS
- SUBDIVISION
- ORIGINAL SHORELINE
- MARSH OR MUSKEG
- MINES

DISPOSITION OF CROWN LANDS

TYPE OF DOCUMENT	SYMBOL
PATENT, SURFACE & MINING RIGHTS	●
" SURFACE RIGHTS ONLY	◓
" MINING RIGHTS ONLY	◒
LEASE, SURFACE & MINING RIGHTS	■
" SURFACE RIGHTS ONLY	▬
" MINING RIGHTS ONLY	▬
LICENCE OF OCCUPATION	▼
CROWN LAND SALE	C.S.
ORDER-IN-COUNCIL	OC
RESERVATION	Ⓡ
CANCELLED	⊗
SAND & GRAVEL	Ⓖ

SCALE : 1 INCH = 40 CHAINS

FEET 0 500 1000 2000 4000 6000 8000
METRES 0 200 400 600 800 1 KM 2 KM

ACRES	HECTARES
40	16

TOWNSHIP

STRATHCONA

DISTRICT
NIPISSING

MINING DIVISION
SUDBURY

Ministry of Natural Resources
Ontario Surveys and Mapping Branch

Date MAY 1974 Plan No.

Whitney Block
Queen's Park, Toronto

Aug. 5/83

NOTES

400' surface rights reservation along the shores of all lakes and rivers.

SAND and GRAVEL

Sand and gravel in this township reserved until further notice.

AREAS WITHDRAWN FROM STAKING

S.R. – SURFACE RIGHTS M.R.-MINING RIGHTS

Section	Order No.	Date	Disposition	File
[illegible]	[illegible]	[illegible]	[illegible]	126693

Island 25 (Bell Id.) -		File 68120
" 27	-	181119
" 49 (O'Connor) - all	Crown lands reserved	181200

Islands in Lake Timagami NOT OPENED FOR STAKING.

This Township lies within THE CORPORATION OF THE IMPROVEMENT DISTRICT OF TEMAGAMI. File 176049.

* Township closed to staking effective May 8 '78, Sec. 38(f), of Mining Act.

* TOWNSHIP CLOSED TO STAKING EFFECTIVE MARCH 16, 1984, SECTION 36 of the MINING ACT

See Strathy Twp. Land Roll File 1976+

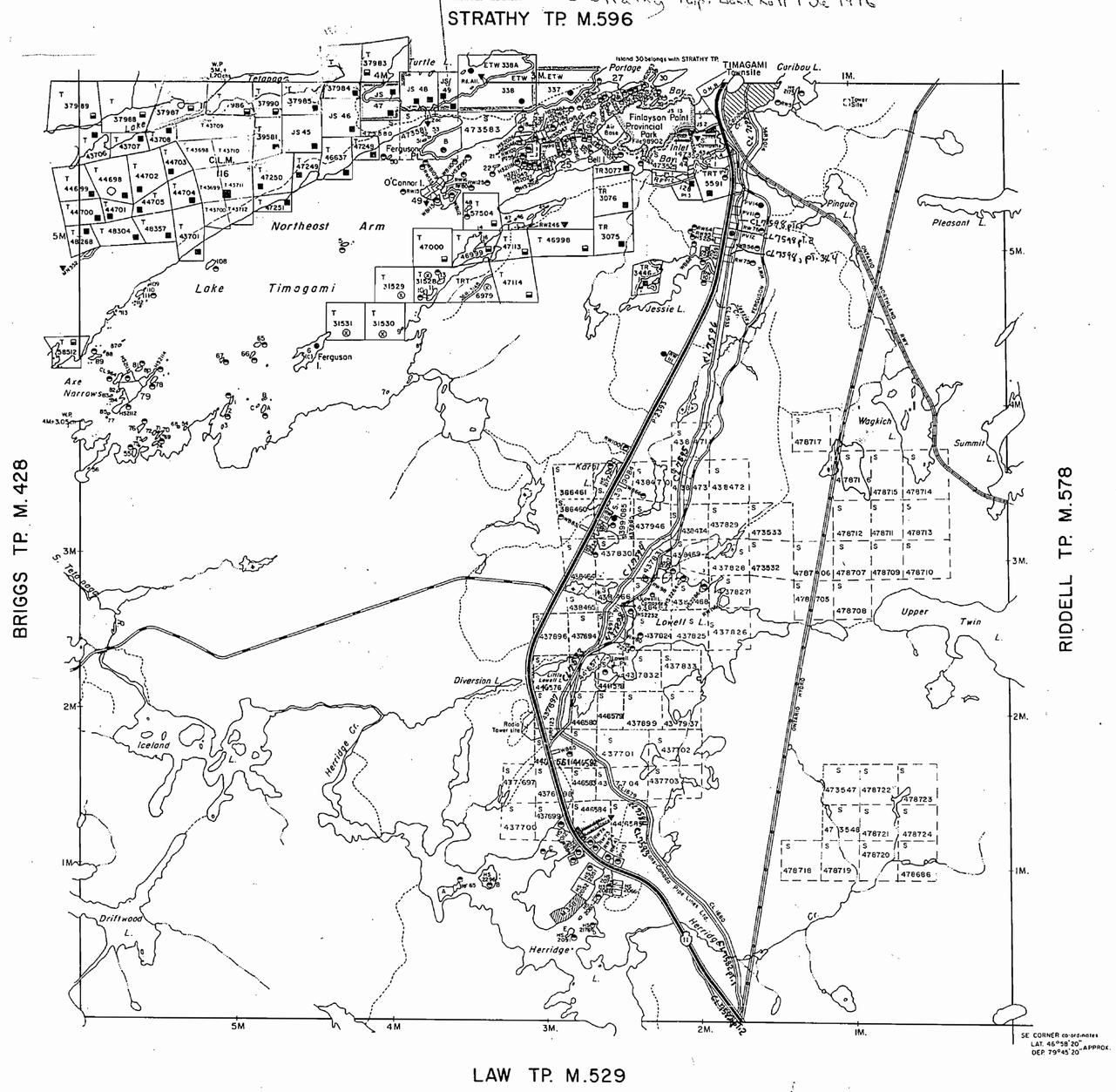

LEGEND

- HIGHWAY AND ROUTE No.
- OTHER ROADS
- TRAILS
- SURVEYED LINES:
  - TOWNSHIPS, BASE LINES, ETC.
  - LOTS, MINING CLAIMS, PARCELS, ETC.
- UNSURVEYED LINES:
  - LOT LINES
  - PARCEL BOUNDARY
  - MINING CLAIMS ETC.
- RAILWAY AND RIGHT OF WAY
- UTILITY LINES
- NON-PERENNIAL STREAM
- FLOODING OR FLOODING RIGHTS
- SUBDIVISION
- ORIGINAL SHORELINE
- MARSH OR MUSKEG
- MINES

DISPOSITION OF CROWN LANDS

TYPE OF DOCUMENT	SYMBOL
PATENT, SURFACE & MINING RIGHTS	●
" SURFACE RIGHTS ONLY	◓
" MINING RIGHTS ONLY	◒
LEASE, SURFACE & MINING RIGHTS	■
" SURFACE RIGHTS ONLY	◪
" MINING RIGHTS ONLY	◩
LICENCE OF OCCUPATION	▼
CROWN LAND SALE	C.S.
ORDER-IN-COUNCIL	OC
RESERVATION	Ⓡ
CANCELLED	Ⓧ
SAND & GRAVEL	Ⓢ

SCALE : 1 INCH 40 CHAINS

FEET 0 500 1000 2000 4000 6000 8000

METRES 0 200 400 600 800 1KM 2KM

ACRES	HECTARES
40	16

TOWNSHIP

STRATHCONA

DISTRICT

NIPISSING

MINING DIVISION

SUDBURY

Ministry of Natural Resources

Ontario Surveys and Mapping Branch

Whitney Block Queen's Park, Toronto

Date MAY 1974

Plan No. M.595

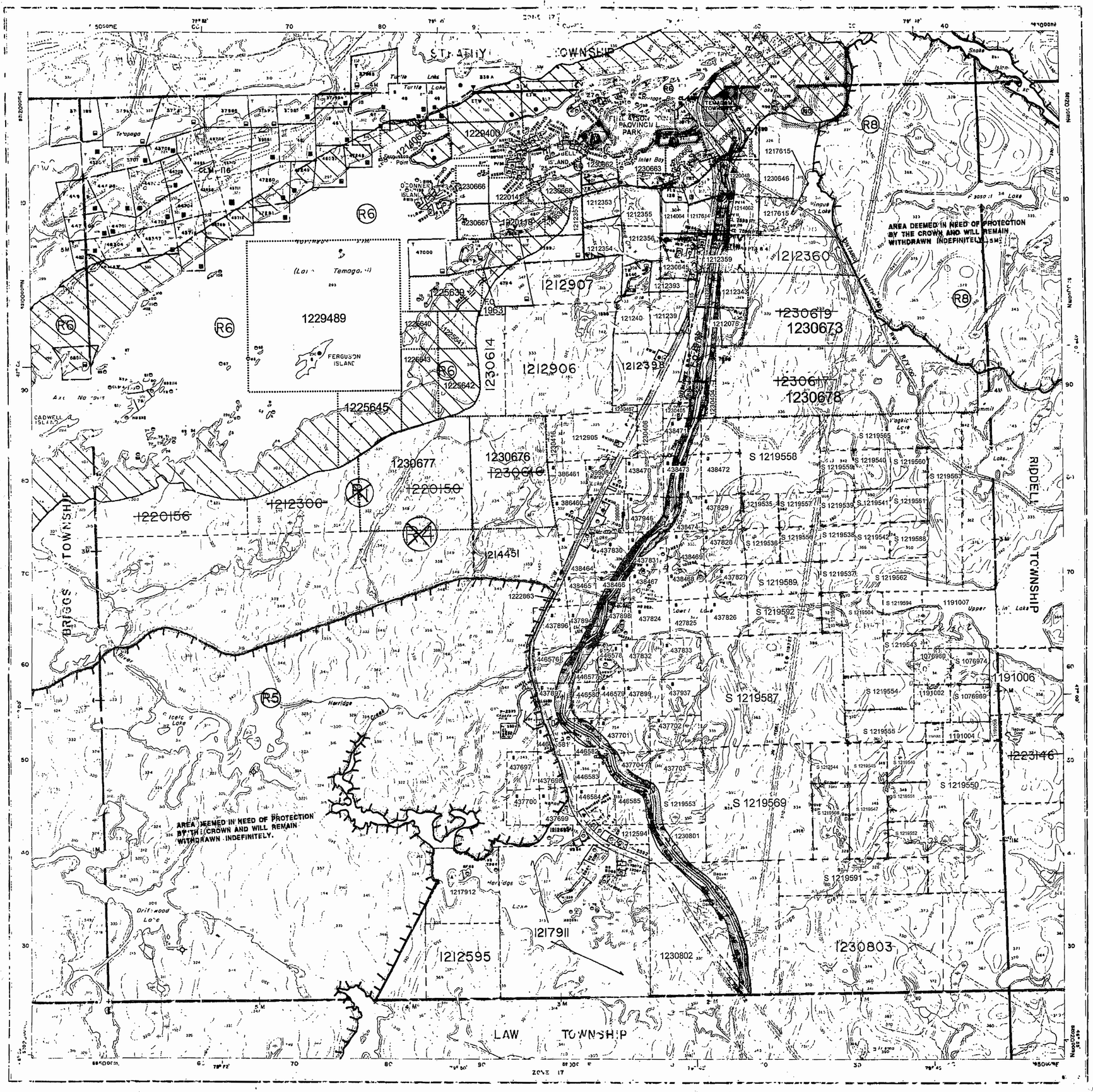

Ministry of Natural Resources
Ontario

Ministry of Northern Development and Mines

IN SERVICE FEBRUARY 10, 1999

INDEX TO LAND DISPOSITION

PLAN

G-3450

TOWNSHIP

STRATHCONA

M.N.R. ADMINISTRATIVE DISTRICT

TEMAGAMI

MINING DIVISION

SUDBURY

LAND TITLES/REGISTRY DIVISION

NIPISSING

THE INFORMATION THAT APPEARS ON THIS MAP HAS BEEN COMPILED FROM VARIOUS SOURCES, AND ACCURACY IS NOT GUARANTEED. THOSE WISHING TO STAKE MINING CLAIMS SHOULD CONSULT WITH THE MINING RECORDER, MINISTRY OF NORTHERN DEVELOPMENT AND MINES, FOR ADDITIONAL INFORMATION ON THE STATUS OF THE LANDS SHOWN HEREON.

Scale 1:20 000

Contour Interval 10 Metres

SYMBOLS

Boundary
- Township, Meridian, Baseline
- Road allowance; surveyed
- shoreline
- Lot/Concession; surveyed
- unsurveyed
- Parcel; surveyed
- unsurveyed
- Right-of-way; road
- railway
- utility
- Reservation
- Cliff, Pit, Pile
- Contour
- interpolated
- Approximate
- Depression
- Control point (horizontal)
- Flooded land
- Mine head frame
- Pipeline (above ground)
- Railway; single track
- double track
- abandoned
- Road; highway, county, township
- access
- trail, bush
- Shoreline; original
- Transmission line
- Wooded area

DISPOSITION OF CROWN LANDS

Patent
- Surface & Mining Rights
- Surface Rights Only
- Mining Rights Only

Lease
- Surface & Mining Rights
- Surface Rights Only
- Mining Rights Only

Licence of Occupation

Order-in-Council

Cancelled

Reservation

Sand & Gravel

LAND USE PERMIT

NOTICE

WORK PERMITS FOR MINERAL EXPLORATION ACTIVITY
EFFECTIVE September 15TH 1998

The area shown as **SKYLINE RESERVE** and the land covered by the waters of **LAKE TEMAGAMI** on this map will be subject to Ontario Regulation 349/98 made under the Public Lands Act. Depending on the type and timing of your exploration work you may require a Work Permit. For further information please contact Gerhard Meyer, Regional Resident Geologist at (705) 567-5242 or Jim Ireland, Regional Manager at (705) 235-1612.

Map base and direction, drafting by Surveys and Mapping Branch, Ministry of Natural Resources.

AREAS WITHDRAWN FROM DISPOSITION

MRO - Mining Rights Only
SRO - Surface Rights Only
M&S - Mining and Surface Rights

Description	Order No.	Date	Disposition	Sys
SEC.35/90	O-S-22/90	09/05/90	M & S	195150
Sec.35/90	W-S-49/90	09/05/90	SRO	195150
SEC.35/90	W-S-49/90	09/05/90	SRO	195150
	W-S-76/96	09/05/96	M & S	195150
ISLANDS IN LAKE TEMAGAMI		09 DEC 1998	MRO	94SR V.2.
SEC.35/90	W-S-97/98	09/05/98	M & S	195150

NOT OPEN FOR STAKING - CONSERVATION RESERVE SECTION I OF THE MINING ACT

SEC.35 W-S-45/98 NER 23/10/98 M&S 195150

SEC.35/90	W-S-60/98	09/13/98	M & S	195150
SEC.35/90	W-S-60/98	09/13/98	M & S	195150

AREA DEEMED IN NEED OF PROTECTION BY THE CROWN AND WILL REMAIN WITHDRAWN INDEFINITELY.

SEC. 35/ W-S-47/98 26/10/98 SRO 195150

NOTES

500' OF BOTH OF THE HIGHWAY IS RESERVED FROM DISPOSITION AS FILE - 160707.

SEC.35/90 W-S-97/98 09/05/98 M & S 195150
ISLANDS IN LAKE TEMAGAMI NOT OPEN FOR STAKING.
UNDER THE MINING ACT - ORDER IN COUNCIL - 09 DEC 98, FILE 94SR V.2.

ISLAND NO 49 REMAINING SHORELINE IS WITHDRAWN FROM DISPOSITION DATE 28 JULY 1995

R6 SKYLINE RESERVE R6

NOTICE

Pursuant to Section 35, of the Mining Act, R.S.O. 1990, the MINING AND SURFACE RIGHTS of the area shown as **SKYLINE RESERVE** and the land covered by the waters of **LAKE TEMAGAMI** as indicated on this map will be **REOPENED TO PROSPECTING AND STAKING OPT.** This Order comes into effect on October 27, 1998 at 9:00 a.m. Eastern Standard Time, which is equivalent to 9:00 a.m. local time. These lands will be subject to Ontario Regulation 356/98 made under the Mining Act. ALL CLAIM STAKING ACTIVITY IN THIS AREA is subject to this new regulation. **MAJOR AMENDMENTS TO NORMAL STAKING PRACTICES HAVE BEEN IMPLEMENTED FOR THIS AREA.** Consult and understand these amendments prior to carrying out any staking in this designated area. For further information please contact the Provincial Recorders Office at 1-888-415-9844.

PLEASE NOTE: THE ISLAND ON LAKE TEMAGAMI ARE WITHDRAWN AND WILL NOT OPEN TO PROSPECTING AND STAKING OUT

STRATHCONA TW

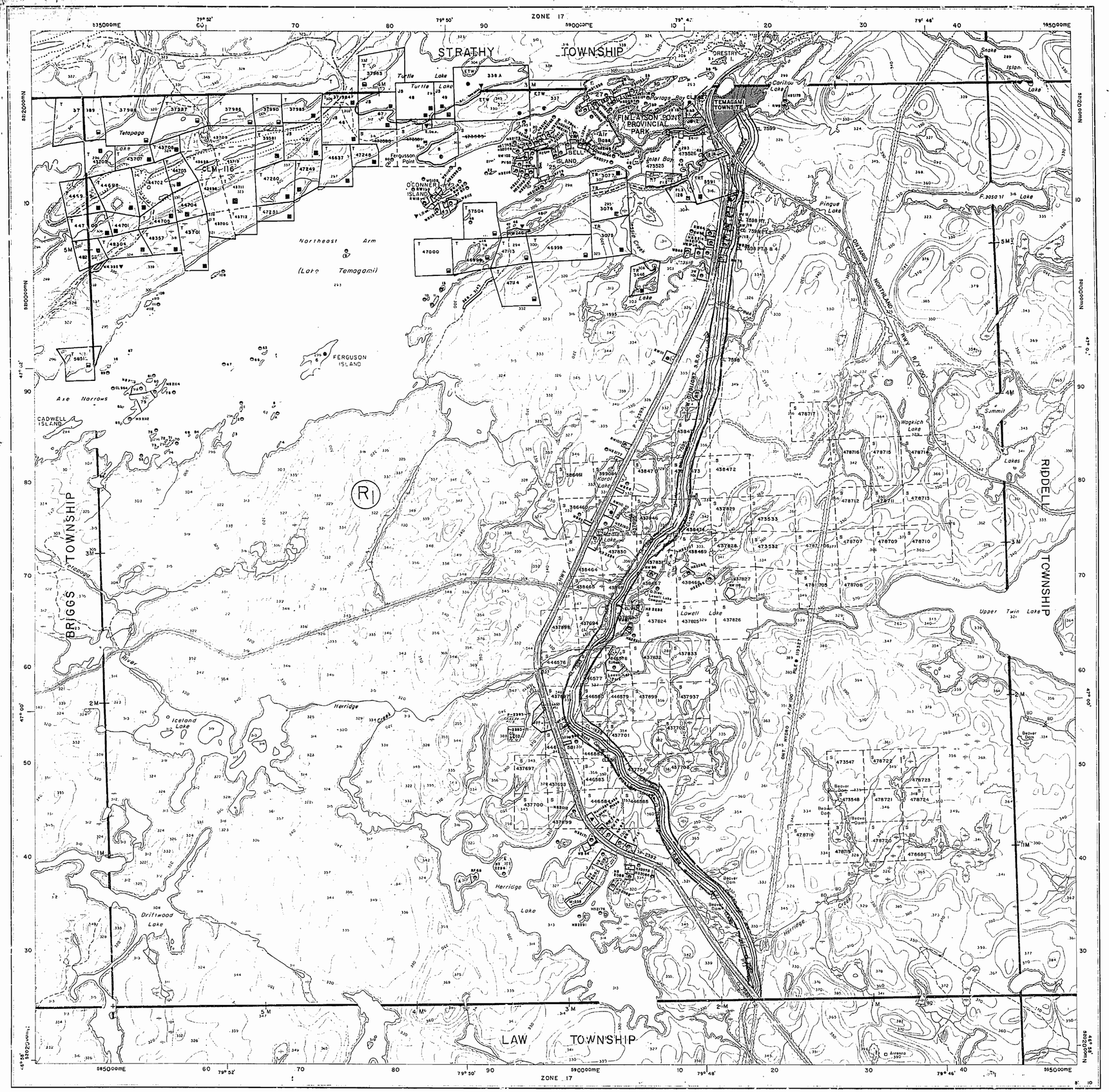

Ministry of Natural Resources (Ontario)

Ministry of Northern Development and Mines

IN SERVICE FEBRUARY 10, 1989

INDEX TO LAND DISPOSITION

PLAN

G-3450

TOWNSHIP

STRATHCONA

M.N.R. ADMINISTRATIVE DISTRICT

TEMAGAMI

MINING DIVISION

SUDBURY

LAND TITLES/REGISTRY DIVISION

NIPISSING

Scale 1:20 000

Metres 1000 0 1000 2000 Metres

Feet 1000 0 1000 2000 3000 4000 5000 6000 7000 8000 9000 10000 Feet

Contour Interval 10 Metres

AREAS WITHDRAWN FROM DISPOSITION

MRO - Mining Rights Only
SRO - Surface Rights Only
M+S - Mining and Surface Rights

	Description	Order No.	Date	Disposition	File
R1	Sec.36/80	W. 2/84	16/3/84	M. & S.	198540
R3	W-01/91/ONT S.R.O.		SEP.20/91	L.R. FILE	

SYMBOLS

Boundary
- Township, Meridian, Baseline
- Road allowance; surveyed
  - shoreline
- Lot/Concession; surveyed
  - unsurveyed
- Parcel; surveyed
  - unsurveyed
- Right-of-way; road
  - railway
  - utility
- Reservation
- Cliff, Pit, Pile
- Contour
  - Interpolated
  - Approximate
  - Depression
- Control point (horizontal)
- Flooded land
- Mine head frame
- Pipeline (above ground)
- Railway; single track
  - double track
  - abandoned
- Road; highway, county, township
  - access
  - trail, bush
- Shoreline (original)
- Transmission line
- Wooded area

DATE OF ISSUE
JAN 5 1994
SUDBURY
MINING RECORDER'S OFFICE

NOTES

600' ON BOTH OF HIGHWAY 11 RESERVED FROM DISPOSITION APRIL 1. FILE: 160707.

ISLANDS IN LAKE TEMAGAMI NOT OPEN FOR STAKING.

ISLAND Nº 49 REMAINING SHORELINE IS WITHDRAWN FROM DISPOSITION DATE 28 JULY 1969 FILE: 181200

DISPOSITION OF CROWN LANDS

Patent
- Surface & Mining Rights
- Surface Rights Only
- Mining Rights Only

Lease
- Surface & Mining Rights
- Surface Rights Only
- Mining Rights Only

Licence of Occupation

Order-in-Council

Cancelled

Reservation

Sand & Gravel

THE INFORMATION THAT APPEARS ON THIS MAP HAS BEEN COMPILED FROM VARIOUS SOURCES, AND ACCURACY IS NOT GUARANTEED. THOSE WISHING TO STAKE MINING CLAIMS SHOULD CONSULT WITH THE MINING RECORDER, MINISTRY OF NORTHERN DEVELOPMENT AND MINES, FOR ADDITIONAL INFORMATION ON THE STATUS OF THE LANDS SHOWN HEREON.

Map base and land disposition drafting by Surveys and Mapping Branch, Ministry of Natural Resources.

The disposition of land, location of lot fabric and parcel boundaries on this index was compiled for administrative purposes only.

STRATHCONA TWP.

G-3450

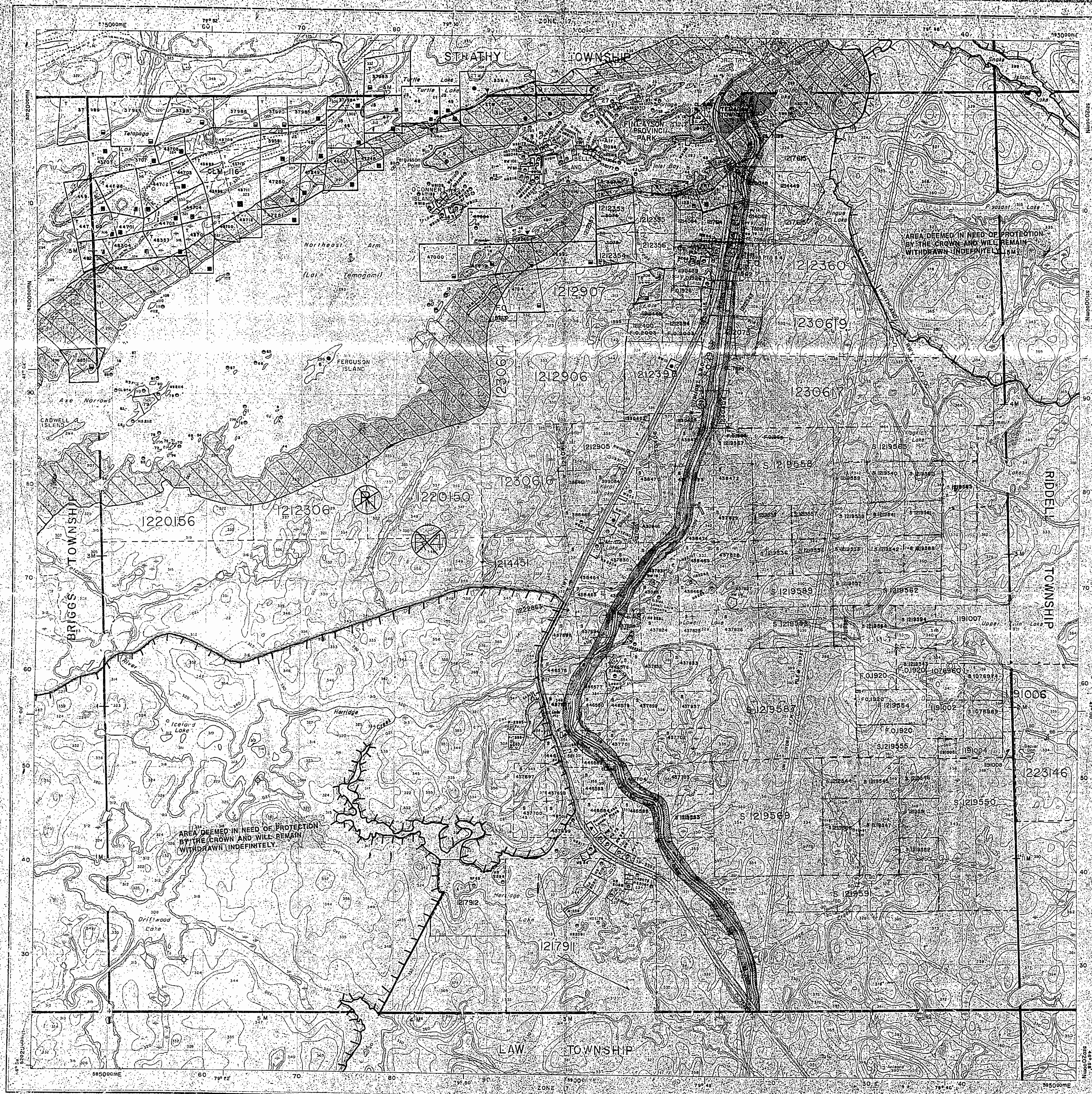

Ministry of Natural Resources
Ministry of Northern Development and Mines
Ontario

IN SERVICE FEBRUARY 10, 1989

INDEX TO LAND DISPOSITION

PLAN

G-3450

TOWNSHIP

STRATHCONA

M.N.R. ADMINISTRATIVE DISTRICT

TEMAGAMI

MINING DIVISION

SUDBURY

LAND TITLES/REGISTRY DIVISION

NIPISSING

Scale 1:20 000

Metres 1000 0 1000 2000 Metres

Feet 1000 0 1000 2000 3000 4000 5000 6000 7000 8000 9000 10000 Feet

Contour Interval 10 Metres

DATE OF ISSUE

SEP 0 4 1997

PROVINCIAL RECORDING OFFICE - SUDBURY

SYMBOLS

Boundary
- Township, Meridian, Baseline
- Road allowance; surveyed
- shoreline
- Lot/Concession; surveyed
- unsurveyed
- Parcel; surveyed
- unsurveyed
- Right-of-way; road
- railway
- utility
- Reservation
- Cliff, Pit, Pile
- Contour
- Interpolated
- Approximate
- Depression
- Control point (horizontal)
- Flooded land
- Mine head frame
- Pipeline (above ground)
- Railway; single track
- double track
- abandoned
- Road; highway, county, township
- access
- trail, bush
- Shoreline (original)
- Transmission line
- Wooded area

AREAS WITHDRAWN FROM DISPOSITION

MRO - Mining Rights Only
SRO - Surface Rights Only
M+S - Mining and Surface Rights

	Description	Order No.	Date	Disposition	File
	SEC.35/90	O-5-22/96	09/05/96	M & S	195150
(X)	~~Sec.36/80~~	~~W-2-/84~~	~~16/3/84~~	~~M. & S.~~	~~188640~~
	SEC.35/90	~~W-5-~~/96 W-5-65/96	09/05/96 09/13/96	SRO	195150
(R3)	W-01/81/ONT S.R.O.		SEP.20/81 L.R. FILE		
	ISLANDS IN LAKE TEMAGAMI	W-5-72/96 ~~W-5-54/96~~	09/13/96 ~~09/05/96~~ OC DEC 19/1911	M & S M&S	195150 9435 V.2
(R4)	~~SEC.35/90~~	~~W-5-37/96~~ W-5-87/96	~~23MAY96~~ 09/13/96	~~M & S~~	~~195150~~
(R5)	SEC.35/90	~~W-5-31/96~~	~~08/18/96~~	M & S	195150

THIS TOWNSHIP FALLS WITHIN THE TEMAGAMI COMPREHENSIVE PLANING AREA. SPECIAL WORKING CONDITIONS MAY APPLY TO EXPLORATION ACTIVITIES. FOR MORE DETAILS PLEASE CONTACT:
DISTRICT MANAGER,
NORTH BAY DISTRICT
MINISTRY, NATURAL RESOURCES

	Description	Order No.	Date	Disposition	File
(R6)	~~SEC.35/90~~ SEC.35/90	~~W-5-48/96~~ W-5-60/96 W-5-65/96	~~09/05/96~~ 09/13/96 09/13/96	~~M & S~~ M & S	~~195150~~ 195150
(R7)	SEC.35/90	~~W-5-56/96~~	~~07/18/96~~	M & S	195150

(R7) (R5) AREA DEEMED IN NEED OF PROTECTION BY THE CROWN AND WILL REMAIN WITHDRAWN INDEFINITELY.

LAKE TEMAGAMI (R6)

LAND COVERED BY THE WATERS OF LAKE TEMAGAMI IS WITHDRAWN FROM PROSPECTING AND STAKING OUT

NOTES

600' ON BOTH OF HIGHWAY 11 RESERVED FROM DISPOSITION APRIL FILE 160707.

W-5-72/96 09/13/96
SEC.35/90 ~~W-5-54/96~~ ~~09/05/96~~ M & S 195150
ISLANDS IN LAKE TEMAGAMI NOT OPEN FOR STAKING UNDER THE MINING ACT - ORDER IN COUNCIL - 19 DEC 1911, FILE 9435 V.2.

ISLAND Nº 49 REMAINING SHORELINE IS WITHDRAWN FROM DISPOSITION DATE 28 JULY 1969 FILE 181200

(R6)

SKYLINE RESERVE
AREA DEEMED IN NEED OF PROTECTION BY THE CROWN AND WILL REMAIN WITHDRAWN

DISPOSITION OF CROWN LANDS

Patent
- Surface & Mining Rights
- Surface Rights Only
- Mining Rights Only

Lease
- Surface & Mining Rights
- Surface Rights Only
- Mining Rights Only

- Licence of Occupation
- Order-in-Council ... OC
- Cancelled
- Reservation
- Sand & Gravel
- LAND USE PERMIT

JUNE 1, 1996 OPENINGS

T 57504
TR 3075
TR 3076
TR 3077

THE INFORMATION THAT APPEARS ON THIS MAP HAS BEEN COMPILED FROM VARIOUS SOURCES, AND ACCURACY IS NOT GUARANTEED. THOSE WISHING TO STAKE MINING CLAIMS SHOULD CONSULT WITH THE MINING RECORDER, MINISTRY OF NORTHERN DEVELOPMENT AND MINES, FOR ADDITIONAL INFORMATION ON THE STATUS OF THE LANDS SHOWN HEREON.

Map base and land disposition drafting by Surveys and Mapping Branch, Ministry of Natural Resources.

The disposition of land, location of lot fabric, and parcel boundaries on this index was compiled for administrative purposes only.

STRATHCONA TWP G-3450

Ontario

Ministry of Natural Resources

Ministry of Northern Development and Mines

IN SERVICE FEBRUARY 10, 1989

INDEX TO LAND DISPOSITION

PLAN

G-3450

TOWNSHIP

STRATHCONA

M.N.R. ADMINISTRATIVE DISTRICT

TEMAGAMI

MINING DIVISION

SUDBURY

LAND TITLES/REGISTRY DIVISION

NIPISSING

Scale 1:20 000

1000 Metres 0 1000 2000 Metre

1000 Feet 0 1000 2000 3000 4000 5000 6000 7000 8000 9000 10000 Feet

Contour Interval 10 Metre

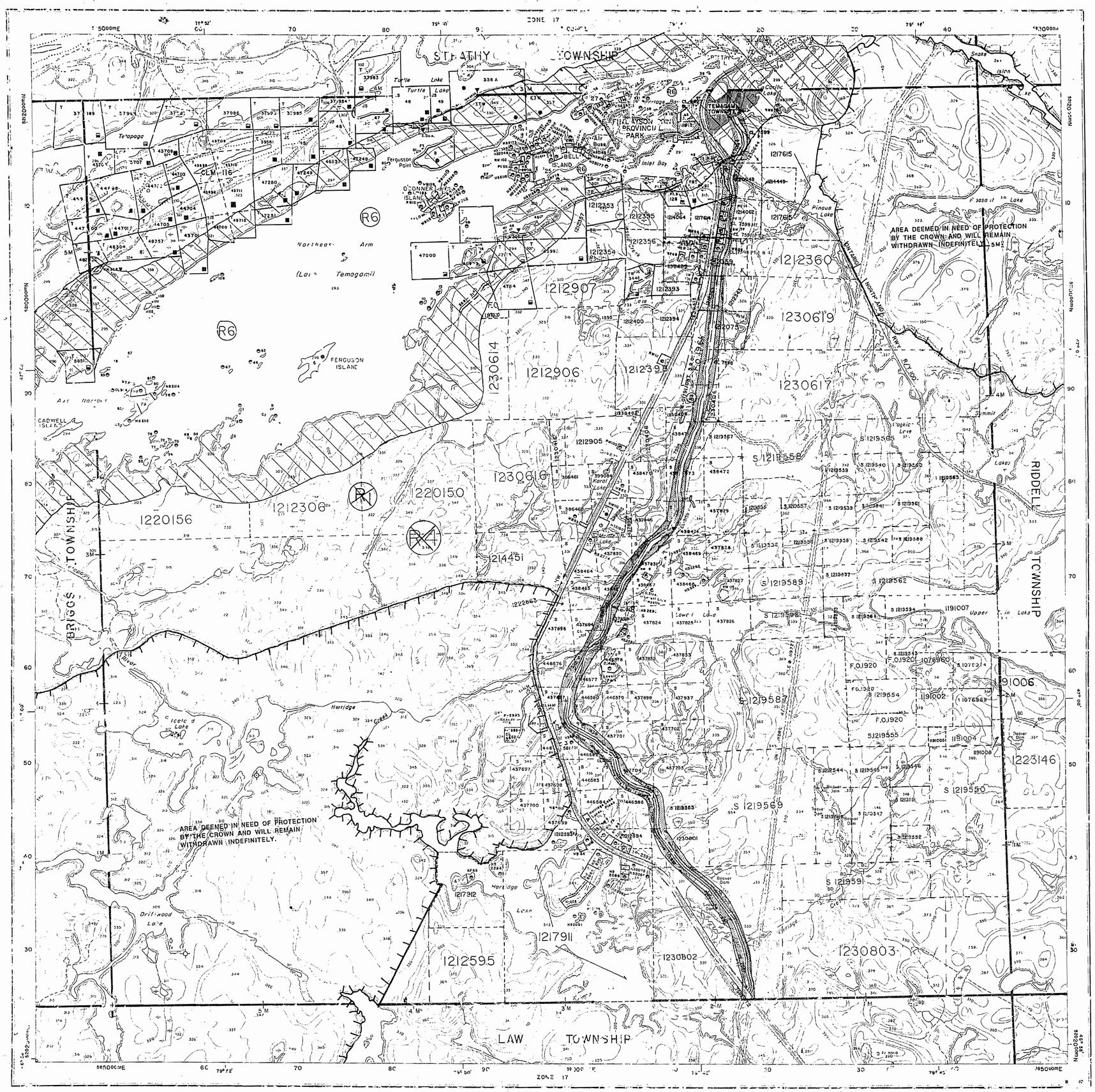

NOTICE
Ontario Regulation 356/98
STAKING IN DESIGNATED AREA

The area outlined at [illegible] on this map is now subject to Ontario Regulation 356/98 Made under the Mining Act. All claim staking activity in this area is subject to this new regulation. Major amendments to normal staking practices have been implemented for this area. Consult and understand these amendments prior to carrying out any staking in this designated area. For further information please contact the Provincial Recorders Office at 1-888-415-9844. Some of these lands will be reopened to staking on October 2nd, 1998 pursuant to Reopening Order O-0-25/98 NER

SYMBOLS

Boundary
- Township, Meridian, Baseline
- Road allowance; surveyed
- shoreline
- Lot/Concession; surveyed
- unsurveyed
- Parcel; surveyed
- unsurveyed
- Right-of-way; road
- railway
- utility
- Reservation
- Cliff, Pit, Pile
- Contour
- Interpolated
- Approximate
- Depression
- Control point (horizontal)
- Flooded land
- Mine head frame
- Pipeline (above ground)
- Railway; single track
- double track
- abandoned
- Road; highway, county township
- access
- trail, bush
- Shoreline (original)
- Transmission line
- Wooded area

AREAS WITHDRAWN FROM DISPOSITION

MPO - Mining Rights Only
SPO - Surface Rights Only
MSR - Mining and Surface Rights

	Description	Order No.	Date	Disposition	File
(R5)	SEC.35/90	O-5-22/96	09/05/96	M & S	195150
	See 86-40	W-2/86	06/18/86	SRO	486040
(R3)	SEC.35/90	W-5-69/96	09/13/96		195150
		W-5-72/96	09/13/96	M & S	195150
	ISLANDS IN LAKE TEMAGAMI		OC DEC 19/192	M&S	94351 V.2.
(R4)		W-8-87/96	09/15/96	M & S	195150
(R5)	SEC.35/90				

THIS TOWNSHIP FALLS WITHIN THE TEMAGAMI COMPREHENSIVE PLANING AREA. SPECIAL WORKING CONDITIONS MAY APPLY TO EXPLORATION ACTIVITIES. FOR MORE DETAILS PLEASE CONTACT:
DISTRICT MANAGER,
NORTH BAY DISTRICT
MINISTRY, NATURAL RESOURCES

(R6)	SEC.35/90	W-5-60/96	09/13/96	M & S	195150
(R7)	SEC.35/90	W-5-67/96	09/13/96	M & S	195150
(R7) (R5)		AREA DEEMED IN NEED OF PROTECTION BY THE CROWN AND WILL REMAIN WITHDRAWN INDEFINITELY.			

LAKE TEMAGAMI (R6)

LAND COVERED BY THE WATERS OF LAKE TEMAGAMI IS WITHDRAWN FROM PROSPECTING AND STAKING OUT

NOTES

600' ON BOTH OF HIGHWAY 11 RESERVED FROM DISPOSITION UNDER FILE 160707.

W-5-72/96 09/13/96
SEC.35/90 M & S 195150
ISLANDS IN LAKE TEMAGAMI NOT OPEN FOR STAKING.
UNDER THE MINING ACT - ORDER IN COUNCIL - 19 DEC 191, FILE 94351 V.2.

ISLAND No 49 REMAINING SHORELINE IS WITHDRAWN FROM DISPOSITION DATE 28 JULY 1965 FILE 160707

(R6)

SKYLINE RESERVE
AREA DEEMED IN NEED OF PROTECTION BY THE CROWN AND WILL REMAIN WITHDRAWN

DISPOSITION OF CROWN LANDS

Patent
- Surface & Mining Rights
- Surface Rights Only
- Mining Rights Only

Lease
- Surface & Mining Rights
- Surface Rights Only
- Mining Rights Only

Licence of Occupation
Order-in-Council
Cancelled
Reservation
Sand & Gravel
LAND USE PERMIT

JUNE 1, 1996 OPENINGS

T 57504

TR 3075

TR 3076

TR 3077

DATE OF ISSUE

OCT 10 1998

PROVINCIAL RECORDING OFFICE - SUDBURY

THE INFORMATION THAT APPEARS ON THIS MAP HAS BEEN COMPILED FROM VARIOUS SOURCES, AND ACCURACY IS NOT GUARANTEED. THOSE WISHING TO STAKE MINING CLAIMS SHOULD CONSULT WITH THE MINING RECORDER, MINISTRY OF NORTHERN DEVELOPMENT AND MINES, FOR ADDITIONAL INFORMATION ON THE STATUS OF THE LANDS SHOWN HEREON.

NOTICE

WORK PERMITS FOR MINERAL EXPLORATION ACTIVITY
EFFECTIVE September 15th 1998

The area outlined as 777 on this map will be subject to Ontario Regulation 349/98 made under the Public Lands Act. Depending on the type and timing of your exploration work you may require a Work Permit. For further information please contact Gerhard Meyer, Regional Resident Geologist at (705) 567-5212 or Jim Ireland, Regional Manager at (705) 235-1612

Map base and distribution by Surveys and Mapping Branch, Ministry of Natural Resources.

The depiction of land, location of cadastral and parcel boundaries on this date was compiled for administrative purposes only.

STRATHCONA TWP.

Ministry of Natural Resources
Ontario

Ministry of Northern Development and Mines

INDEX TO LAND DISPOSITION

PLAN
G-3450
TOWNSHIP
STRATHCONA

M.N.R. ADMINISTRATIVE DISTRICT
TEMAGAMI
MINING DIVISION
SUDBURY
LAND TITLES/REGISTRY DIVISION
NIPISSING

THE INFORMATION THAT APPEARS ON THIS MAP HAS BEEN COMPILED FROM VARIOUS SOURCES AND ACCURACY IS NOT GUARANTEED. THOSE WISHING TO STAKE MINING CLAIMS SHOULD CONSULT WITH THE MINING RECORDER, MINISTRY OF NORTHERN DEVELOPMENT AND MINES FOR ADDITIONAL INFORMATION ON THE STATUS OF THE LANDS SHOWN HEREON.

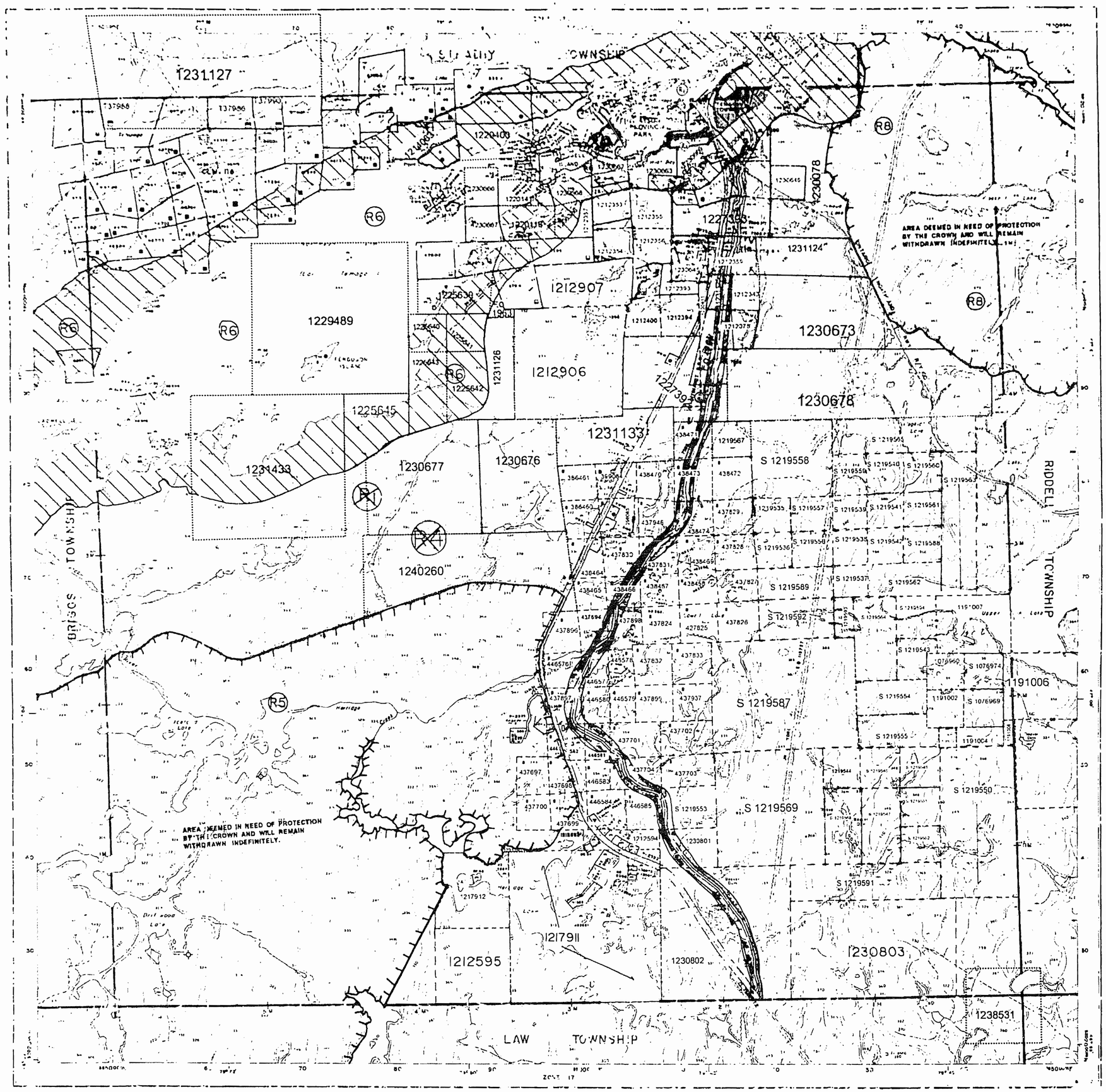

AREAS WITHDRAWN FROM DISPOSITION

M.R.O. - MINING RIGHTS ONLY
S.R.O. - SURFACE RIGHTS ONLY
M.&S. - MINING AND SURFACE RIGHTS

SYMBOLS

Boundary
- Township, Meridian, Baseline
- Road allowance, surveyed / unsurveyed
- Lot/Concession, surveyed / unsurveyed
- Parcel; surveyed / unsurveyed
- Right-of-way; road / railway / utility
- Reservation
- Cliff, Pit, Pile
- Contour: Interpolated / Approximate / Depression
- Control point (horizontal)
- Flooded land
- Mine head frame
- Pipeline (above ground)
- Railway; single track / double track / abandoned
- Road; highway, county, township / access / trail, bush
- Shoreline (original)
- Transmission line
- Wooded area

DISPOSITION OF CROWN LANDS

Patent
- Surface & Mining Rights
- Surface Rights Only
- Mining Rights Only

Lease
- Surface & Mining Rights
- Surface Rights Only
- Mining Rights Only

Licence of Occupation
Order-In-Council — OC
Cancelled
Reservation — R
Sand & Gravel — G
LAND USE PERMIT

NOTICE

WORK PERMITS FOR MINERAL EXPLORATION ACTIVITY
EFFECTIVE September 18TH 1998

The area shown as **SKYLINE RESERVE** and the land covered by the waters of **LAKE TEMAGAMI** on this map will be subject to Ontario Regulation 349/98 made under the Public Lands Act. Depending on the type and timing of your exploration work you may require a Work Permit. For further information please contact Gerhard Meyer, Regional Resident Geologist at (705) 567-5242 or Jim Ireland, Regional Manager at (705) 235-1612.

NOTES

500' BUFFER OF THE SHORELINE OF RESERVED LAKE HORSESHOE LAKE. FILE 96C07.

96C38/90 — 18.48/98 IN LIEU OF 2.0 DAMP WET AREA FOR STAKING UNDER THE MINING ACT - ORDER IN COUNCIL - 19 DEC 88, FILE 94.38 V.2.

ISLAND OF 40 REMAINING SHOWN OF 1 WITH ISLAND FOR 1 SPONTA... DATE 20 JAN 1981 LS 1987

R6 SKYLINE RESERVE

NOTICE

Pursuant to Section 35, of the Mining Act, R.S.O. 1990, the MINING AND SURFACE RIGHTS of the area shown as **SKYLINE RESERVE** and the land covered by the waters of **LAKE TEMAGAMI** as indicated on this map will be **RE-OPENED TO PROSPECTING AND STAKING OUT**. This Order comes into effect on October 27, 1998 at 9:00 a.m. Eastern Standard Time, which is equivalent to 9:00 a.m. local time. These lands will be subject to Ontario Regulation 356/98 made under the Mining Act. ALL CLAIM STAKING ACTIVITY IN THIS AREA is subject to this new regulation. **MAJOR AMENDMENTS TO NORMAL STAKING PRACTICES HAVE BEEN IMPLEMENTED FOR THIS AREA.** Consult and understand these amendments prior to carrying out any staking in this designated area. For further information please contact the Provincial Recorders Office at 1-888-415-9844.

PLEASE NOTE: THE ISLAND ON LAKE TEMAGAMI ARE WITHDRAWN AND WILL NOT OPEN TO PROSPECTING AND STAKING OUT

Map base and data compiled by Surveys and Mapping Branch, Ministry of Natural Resources

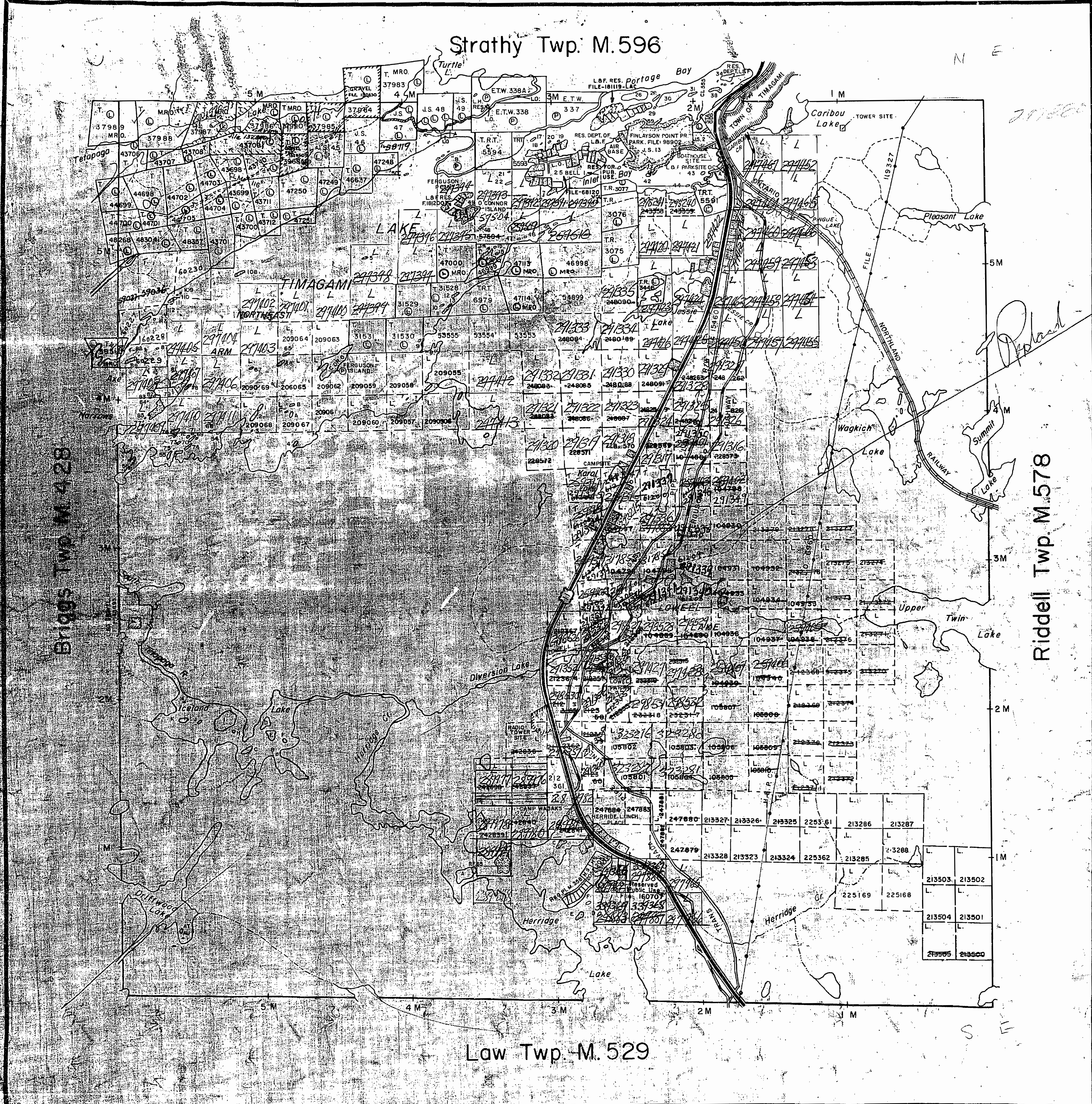

THE TOWNSHIP
OF

STRATHCONA

DISTRICT OF
NIPISSING

LARDER LAKE
MINING DIVISION

SCALE: 1-INCH = 40 CHAINS

Jan 28/72

LEGEND

PATENTED LAND	Ⓟ
CROWN LAND SALE	C.S.
LEASES	Ⓛ
LOCATED LAND	Loc.
LICENSE OF OCCUPATION	L.O.
MINING RIGHTS ONLY	M.R.O.
SURFACE RIGHTS ONLY	S.R.O.
ROADS	
IMPROVED ROADS	
KING'S HIGHWAYS	
RAILWAYS	
POWER LINES	
MARSH OR MUSKEG	
MINES	⚒
CANCELLED	C.

NOTES

400' Surface Rights Reservation around all Lakes and Rivers.

Sand and gravel in this township reserved until further notice.

For status of Island in this Twp. and summer resort locations shown thus: [shaded] please contact Dept. of Lands & Forests.

Islands In Lake Timagami Not Open for Staking.

LARDER LAKE MINING DIV.
RECEIVED
MAR 23 1970
AM 7 8 9 10 11 12 1 2 3 4 5 6 PM

PLAN NO. M.595

DEPARTMENT OF MINES
— ONTARIO —

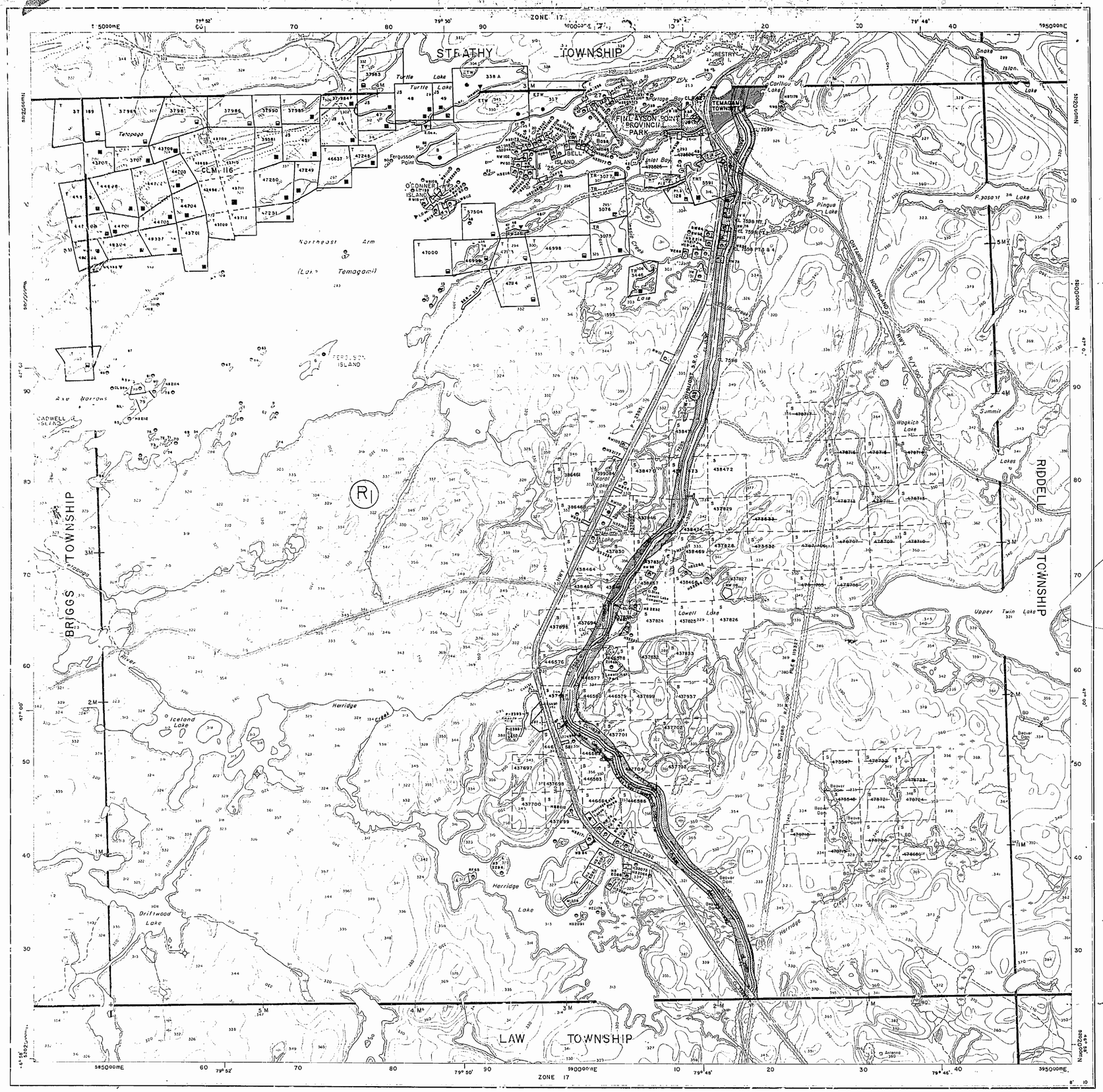

Ministry of Natural Resources
Ontario

Ministry of Northern Development and Mines

IN SERVICE FEBRUARY 10, 1989

INDEX TO LAND DISPOSITION

PLAN

G-3450

TOWNSHIP

STRATHCONA

M.N.R. ADMINISTRATIVE DISTRICT

TEMAGAMI

MINING DIVISION

SUDBURY

LAND TITLES/REGISTRY DIVISION

NIPISSING

Scale 1:20 000

Metres 1000 0 1000 2000 Metres

Feet 1000 0 1000 2000 3000 4000 5000 6000 7000 8000 9000 10 000 Feet

Contour Interval 10 Metres

SYMBOLS

Boundary
- Township, Meridian, Baseline
- Road allowance; surveyed
  - shoreline
- Lot/Concession; surveyed
  - unsurveyed
- Parcel; surveyed
  - unsurveyed
- Right-of-way; road
  - railway
  - utility
- Reservation
- Cliff, Pit, Pile
- Contour
  - Interpolated
  - Approximate
  - Depression
- Control point (horizontal)
- Flooded land
- Mine head frame
- Pipeline (above ground)
- Railway; single track
  - double track
  - abandoned
- Road; highway, county, township
  - access
  - trail, bush
- Shoreline (original)
- Transmission line
- Wooded area

DISPOSITION OF CROWN LANDS

Patent
- Surface & Mining Rights
- Surface Rights Only
- Mining Rights Only

Lease
- Surface & Mining Rights
- Surface Rights Only
- Mining Rights Only

Licence of Occupation

Order-in-Council

Cancelled

Reservation

Sand & Gravel

LAND USE PERMIT

AREAS WITHDRAWN FROM DISPOSITION

MRO - Mining Rights Only
SRO - Surface Rights Only
M + S - Mining and Surface Rights

	Description	Order No.	Date	Disposition	File
R1	Sec. 36/80	W. 2/84	16/3/84	M. & S.	188540
R3	W-01/91/ONT S.R.O.		SEP.20/91	L.R. FILE	

DATE OF ISSUE
FEB 1993
SUDBURY
MINING RECORDER'S OFFICE
15/96

NOTES

600' ON BOTH OF HIGHWAY 11 RESERVED FROM DISPOSITION APRIL 1.. FILE 160707.

ISLANDS IN LAKE TEMAGAMI NOT OPEN FOR STAKING.

ISLAND Nº 49 REMAINING SHORELINE IS WITHDRAWN FROM DISPOSITION DATE 28 JULY 1969 FILE 181200

THE INFORMATION THAT APPEARS ON THIS MAP HAS BEEN COMPILED FROM VARIOUS SOURCES, AND ACCURACY IS NOT GUARANTEED. THOSE WISHING TO STAKE MINING CLAIMS SHOULD CONSULT WITH THE MINING RECORDER, MINISTRY OF NORTHERN DEVELOPMENT AND MINES, FOR ADDITIONAL INFORMATION ON THE STATUS OF THE LANDS SHOWN HEREON.

Map base and land disposition drafting by Surveys and Mapping Branch, Ministry of Natural Resources.

The disposition of land, location of lot fabric and parcel boundaries on this index was compiled for administrative purposes only.

STRATHCONA TWP.

G - 3450

NOTES

400' surface rights reservation along the shores of all lakes and rivers.

SAND and GRAVEL

(R1)- Gravel File 132830
(R2)- Gravel File 146693

Sand and gravel in this township reserved until further notice.

AREAS WITHDRAWN FROM STAKING

S.R. – SURFACE RIGHTS M.R.-MINING RIGHTS

	Section	Order No.	Date	Disposition	File
(R1)	43 (R.S.O.1970)	W.70/76	13/12/76	S.R.	146693
(R2)	Sec.36/80	W. 2/84	16/3/84	M.& S.	188540

Island 25 (Bell Id.) - File 68120
" 27 - 181119
" 49 (O'Connor) - all Crown lands reserved 181200

Islands in Lake Timagami NOT OPENED FOR STAKING.

This Township lies within THE CORPORATION OF THE IMPROVEMENT DISTRICT OF TEMAGAMI. File 176049.

Township closed to staking effective May 8 '78, Sec. 38(f), of Mining Act.

EASEMENTS

(E) LANDS AFFECTED BY A RIGHTS & EASEMENTS ORDER OF THE MINING & LANDS COMMISSIONER UNDER SEC. 189 OF THE MINING ACT (R.S.O. 1980) DATED JULY 11, 1984.

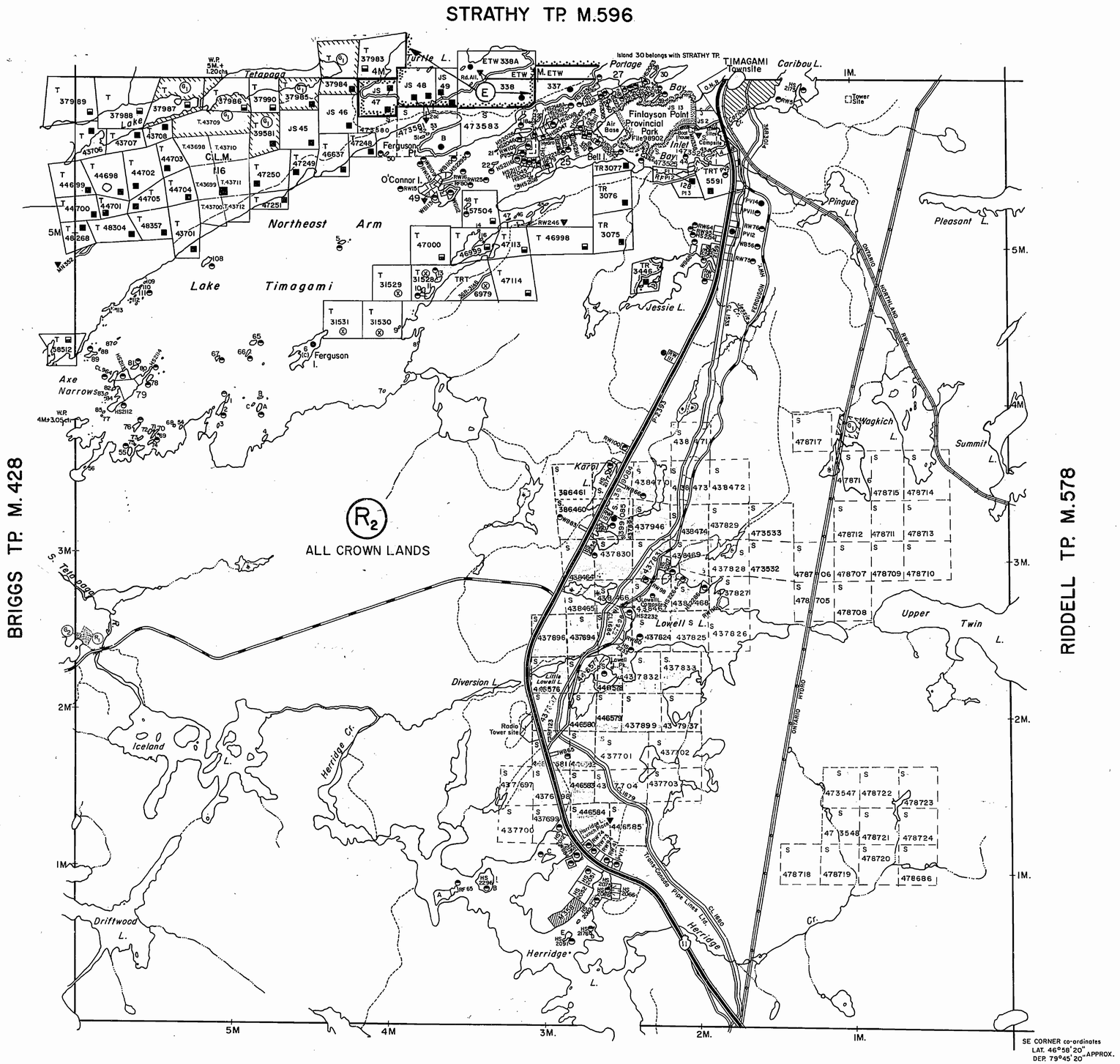

LEGEND

- HIGHWAY AND ROUTE No.
- OTHER ROADS
- TRAILS
- SURVEYED LINES:
  - TOWNSHIPS, BASE LINES, ETC.
  - LOTS, MINING CLAIMS, PARCELS, ETC.
- UNSURVEYED LINES:
  - LOT LINES
  - PARCEL BOUNDARY
  - MINING CLAIMS ETC.
- RAILWAY AND RIGHT OF WAY
- UTILITY LINES
- NON-PERENNIAL STREAM
- FLOODING OR FLOODING RIGHTS
- SUBDIVISION
- ORIGINAL SHORELINE
- MARSH OR MUSKEG
- MINES

DISPOSITION OF CROWN LANDS

TYPE OF DOCUMENT	SYMBOL
PATENT, SURFACE & MINING RIGHTS	●
" SURFACE RIGHTS ONLY	◓
" MINING RIGHTS ONLY	◒
LEASE, SURFACE & MINING RIGHTS	■
" SURFACE RIGHTS ONLY	⬒
" MINING RIGHTS ONLY	⬓
LICENCE OF OCCUPATION	▼
CROWN LAND SALE	C.S.
ORDER-IN-COUNCIL	OC
RESERVATION	(R)
CANCELLED	(X)
SAND & GRAVEL	(G)

SCALE: 1 INCH = 40 CHAINS

FEET: 0 500 1000 2000 4000 6000 8000
METRES: 0 200 400 600 800 1 KM 2 KM

ACRES	HECTARES
40	16

TOWNSHIP

STRATHCONA

DISTRICT
NIPISSING

MINING DIVISION
SUDBURY

Ministry of Natural Resources
Ontario Surveys and Mapping Branch

Date MAY 1974
Whitney Block
Queen's Park, Toronto

Plan No.
M.595

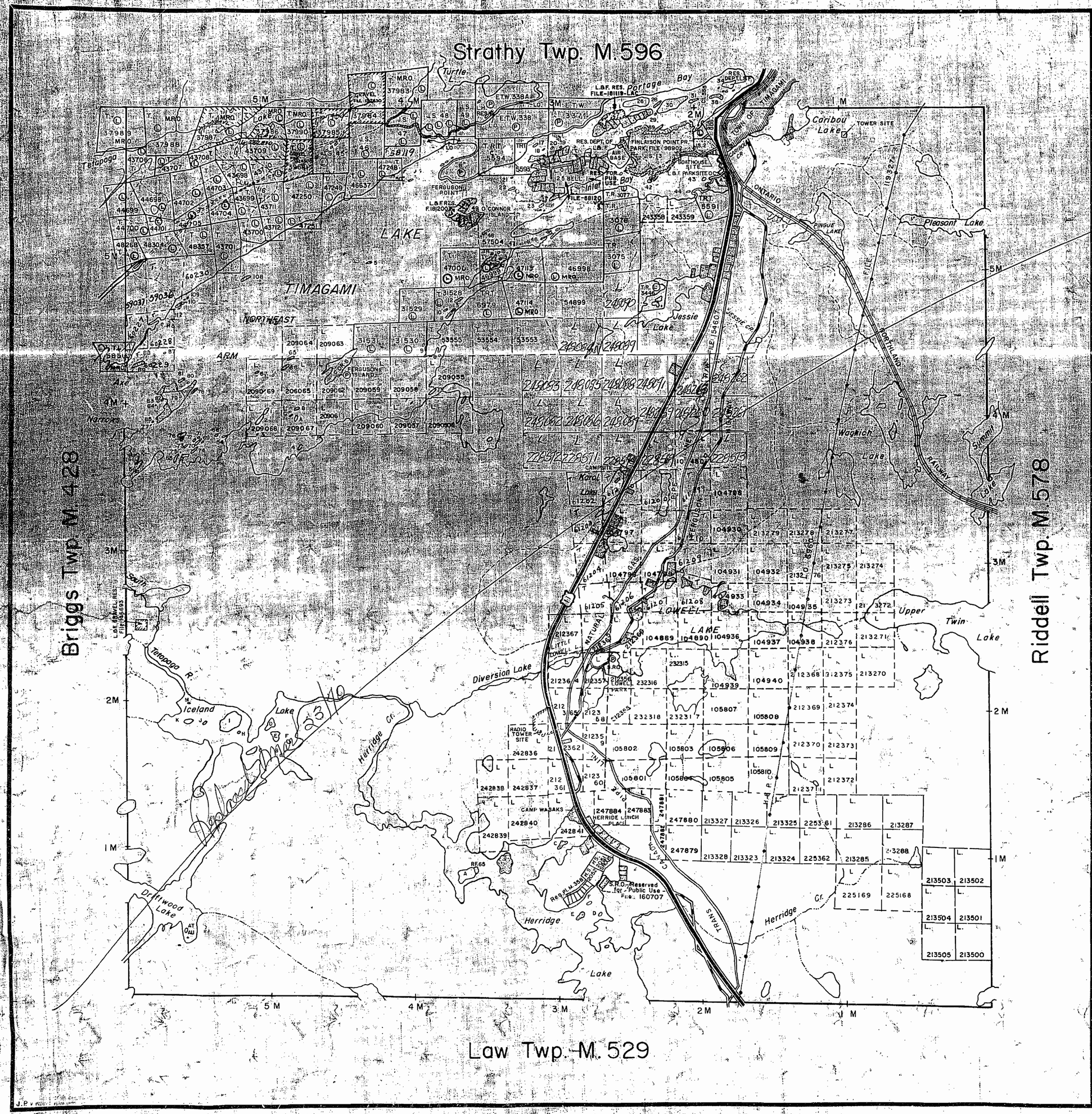

THE TOWNSHIP OF

STRATHCONA

DISTRICT OF NIPISSING

LARDER LAKE MINING DIVISON

SCALE: 1-INCH = 40 CHAINS

LEGEND

PATENTED LAND	Ⓟ
CROWN LAND SALE	C.S.
LEASES	Ⓛ
LOCATED LAND	Loc.
LICENSE OF OCCUPATION	L.O.
MINING RIGHTS ONLY	M.R.O.
SURFACE RIGHTS ONLY	S.R.O.
ROADS	
IMPROVED ROADS	
KING'S HIGHWAYS	
RAILWAYS	
POWER LINES	
MARSH OR MUSKEG	
MINES	
CANCELLED	C.

NOTES

400' Surface Rights Reservation around all Lakes and Rivers.

Sand and gravel in this township reserved until further notice.

For status of Island in this Twp. and summer resort locations shown thus: please contact Dept. of Lands & Forests.

Islands In Lake Timagami Not Open for Staking.

LARDER LAKE MINING DIV.
RECEIVED
MAR 10 1970
AM 7 8 9 10 11 12 1 2 3 4 5 6 PM

PLAN NO. M.595

DEPARTMENT OF MINES

— ONTARIO —

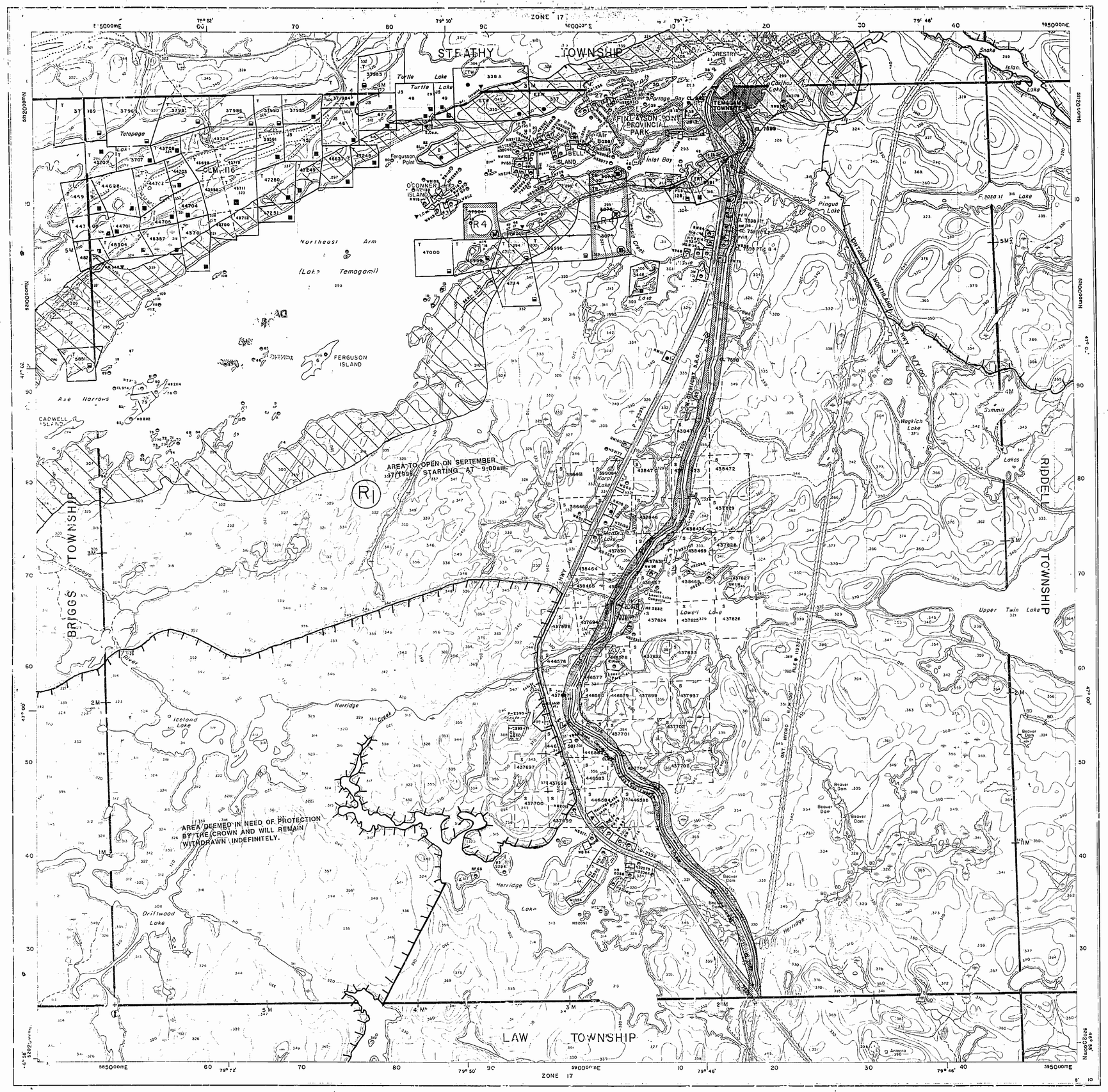

Ministry of Natural Resources — Ontario

Ministry of Northern Development and Mines

IN SERVICE FEBRUARY 10, 1989

INDEX TO LAND DISPOSITION

PLAN

G-3450

TOWNSHIP

STRATHCONA

M.N.R. ADMINISTRATIVE DISTRICT

TEMAGAMI

MINING DIVISION

SUDBURY

LAND TITLES/REGISTRY DIVISION

NIPISSING

Scale 1:20 000

Metres 1000 0 1000 2000 Metres

Feet 1000 0 1000 2000 3000 4000 5000 6000 7000 8000 9000 10000 Feet

Contour Interval 10 Metres

DATE OF ISSUE

AUG 12 1996

SUDBURY
MINING RECORDER'S OFFICE

SYMBOLS

Boundary
- Township, Meridian, Baseline
- Road allowance; surveyed
- shoreline
- Lot/Concession; surveyed
- unsurveyed
- Parcel; surveyed
- unsurveyed
- Right-of-way; road
- railway
- utility
- Reservation
- Cliff, Pit, Pile
- Contour
- Interpolated
- Approximate
- Depression
- Control point (horizontal)
- Flooded land
- Mine head frame
- Pipeline (above ground)
- Railway; single track
- double track
- abandoned
- Road; highway, county township
- access
- trail, bush
- Shoreline (original)
- Transmission line
- Wooded area

DISPOSITION OF CROWN LANDS

Patent
- Surface & Mining Rights
- Surface Rights Only
- Mining Rights Only

Lease
- Surface & Mining Rights
- Surface Rights Only
- Mining Rights Only

Licence of Occupation

Order-in-Council — OC

Cancelled

Reservation

Sand & Gravel

LAND USE PERMIT

AREAS WITHDRAWN FROM DISPOSITION

MRO - Mining Rights Only
SRO - Surface Rights Only
M + S - Mining and Surface Rights

	Description	Order No.	Date	Disposition	File
R1	Sec.36/90	W. 2 /84	16/3/84	M. & S.	188540
R3	W-01/91/ONT S.R.O.	SEP.20/91 L.R. FILE			
	ISLANDS IN LAKE TEMAGAMI		OC DEC 19/191	M&S	94351 V.2.
R4	SEC.35/90	W-3-27/96	29MAY96	M & S	195150

THIS TOWNSHIP FALLS WITHIN THE TEMAGAMI COMPREHENSIVE PLANING AREA. SPECIAL WORKING CONDITIONS MAY APPLY TO EXPLORATION ACTIVITIES. FOR MORE DETAILS PLEASE CONTACT:
DISTRICT MANAGER,
NORTH BAY DISTRICT
MINISTRY, NATURAL RESOURCES

AREA DEEMED IN NEED OF PROTECTION BY THE CROWN AND WILL REMAIN WITHDRAWN INDEFINITELY.

NOTES

600' ON BOTH OF HIGHWAY 11 RESERVED FROM DISPOSITION APRIL 1. FILE: 160707.

ISLANDS IN LAKE TEMAGAMI NOT OPEN FOR STAKING UNDER THE MINING ACT - ORDER IN COUNCIL - 19 DEC 191, FILE 94351 V.2.

ISLAND Nº 49 REMAINING SHORELINE IS WITHDRAWN FROM DISPOSITION DATE 28 JULY 1965 FILE: 181200

SKYLINE RESERVE
SPECIAL STAKING AND EXPLORATION CONDITIONS APPLY.
CONTACT MINING RECORDER FOR DETAILS.

JUNE 1, 1996 OPENINGS

T 57504

TR 3075

TR 3076

TR 3077

THE INFORMATION THAT APPEARS ON THIS MAP HAS BEEN COMPILED FROM VARIOUS SOURCES, AND ACCURACY IS NOT GUARANTEED. THOSE WISHING TO STAKE MINING CLAIMS SHOULD CONSULT WITH THE MINING RECORDER, MINISTRY OF NORTHERN DEVELOPMENT AND MINES, FOR ADDITIONAL INFORMATION ON THE STATUS OF THE LANDS SHOWN HEREON.

Map base and land disposition drafting by Surveys and Mapping Branch, Ministry of Natural Resources.

The disposition of land, location of lot fabric and parcel boundaries on this Index was compiled for administrative purposes only.

STRATHCONA TWP.

G-3450

595

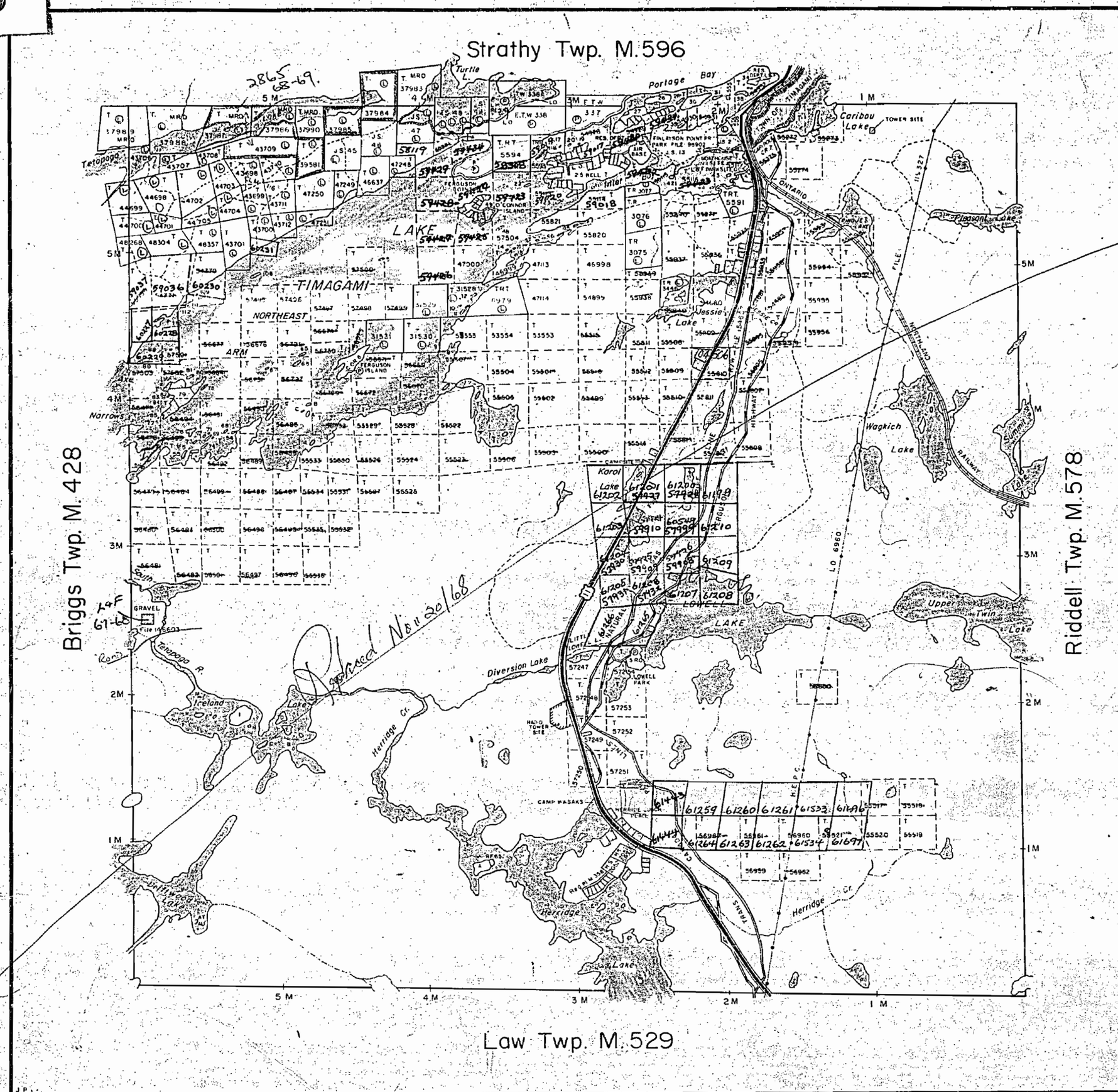

THE TOWNSHIP OF

STRATHCONA

DISTRICT OF NIPISSING #11

TIMISKAMING MINING DIVISION

SCALE: 1-INCH = 40 CHAINS

LEGEND

PATENTED LAND	Ⓟ
CROWN LAND SALE	C.S.
LEASES	Ⓛ
LOCATED LAND	Loc.
LICENSE OF OCCUPATION	L.O.
MINING RIGHTS ONLY	M.R.O.
SURFACE RIGHTS ONLY	S.R.O.
ROADS	
IMPROVED ROADS	
KING'S HIGHWAYS	
RAILWAYS	
POWER LINES	
MARSH OR MUSKEG	
MINES	⚒
CANCELLED	C.

NOTES

400' Surface Rights Reservation around all Lakes and Rivers.

Sand and gravel in this township reserved until further notice.

For status of Island in this Twp. and summer resort locations shown thus: please contact Dept. of Lands & Forests.

Islands in Lake Timagami Not Open for Staking.

RECEIVED
APR 21 1966
TEMISKAMING
MINING DIVISION

PLAN NO. M.595

DEPARTMENT OF MINES
— ONTARIO —

595

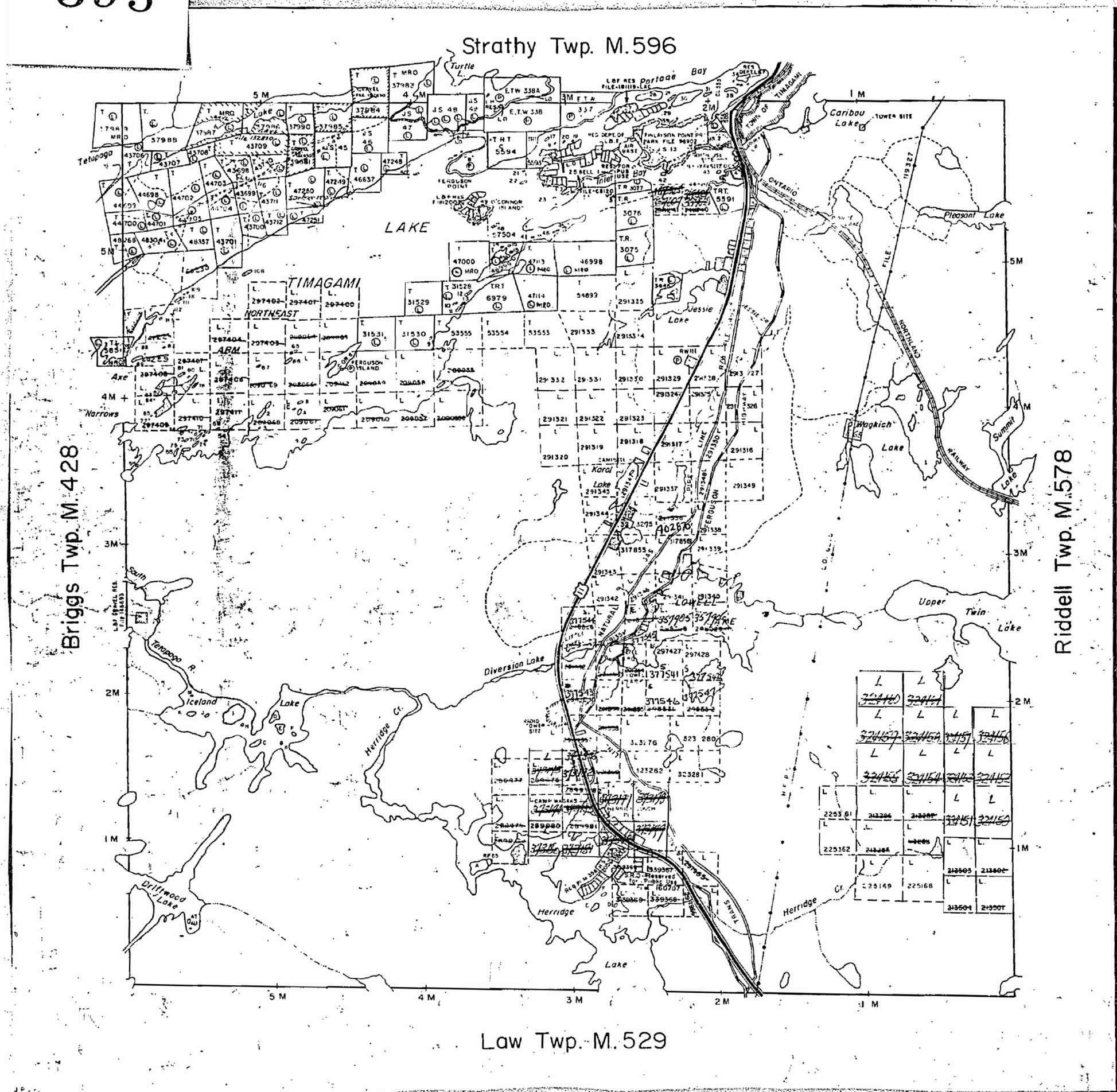

THE TOWNSHIP OF

STRATHCONA

DISTRICT OF NIPISSING

LARDER LAKE MINING DIVISION

SCALE: 1-INCH = 40 CHAINS

LEGEND

PATENTED LAND	Ⓟ
CROWN LAND SALE	C.S.
LEASES	Ⓛ
LOCATED LAND	Loc.
LICENSE OF OCCUPATION	L.O.
MINING RIGHTS ONLY	M.R.O.
SURFACE RIGHTS ONLY	S.R.O.
ROADS	
IMPROVED ROADS	
KING'S HIGHWAYS	
RAILWAYS	
POWER LINES	
MARSH OR MUSKEG	
MINES	
CANCELLED	C.

NOTES

400' Surface Rights Reservation around all Lakes and Rivers.

Sand and gravel in this township reserved until further notice.

For status of Island in this Twp. and summer resort locations shown thus: please contact Dept. of Lands & Forests.

Islands in Lake Timagami Not Open for Staking.

LARDER LAKE MINING DIV.
RECEIVED
JAN 28 1972
AM PM
7 8 9 10 11 12 1 2 3 4 5 6

PLAN NO. M.595

ONTARIO
DEPARTMENT OF MINES
AND NORTHERN AFFAIRS

595

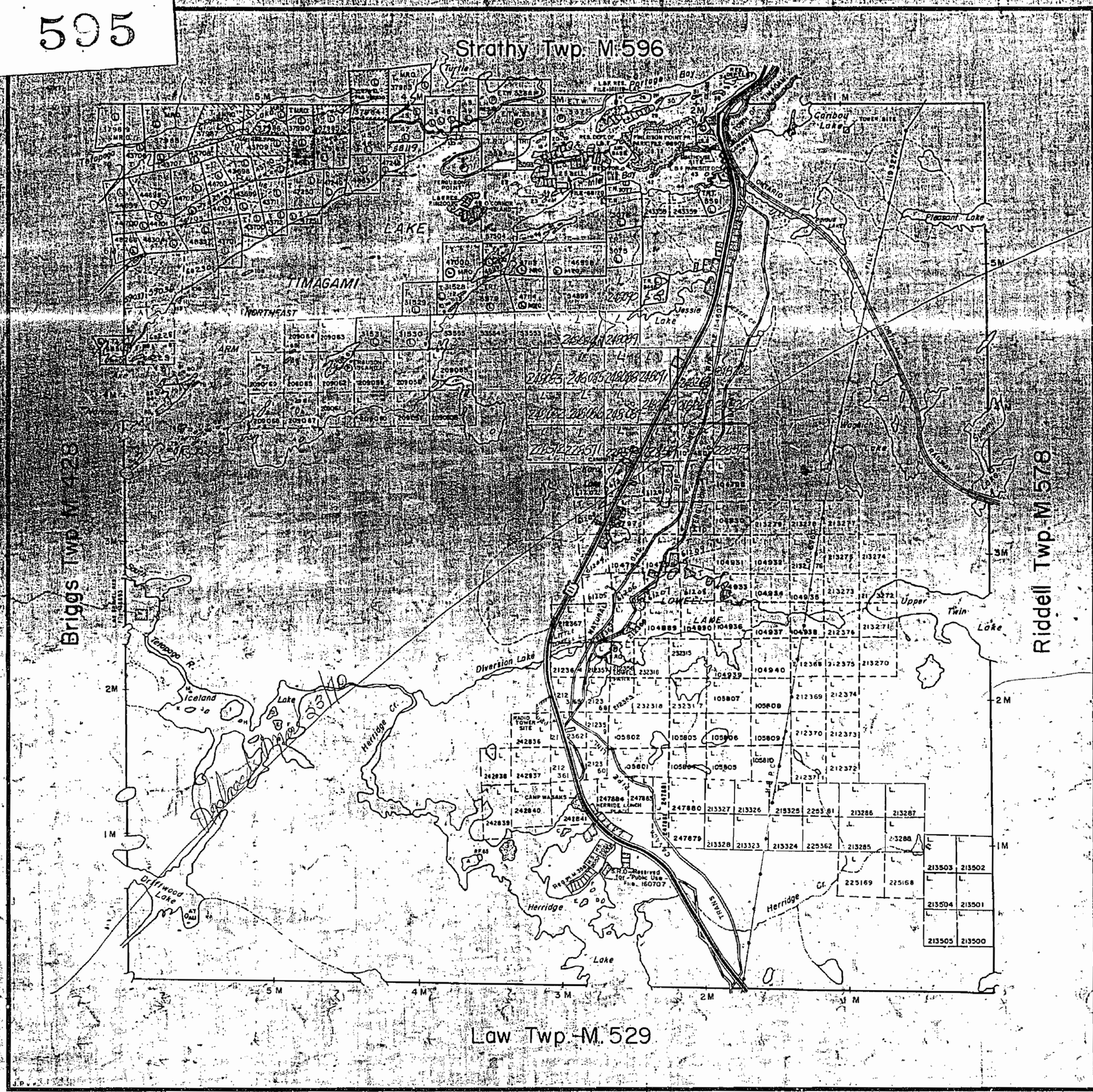

THE TOWNSHIP OF

STRATHCONA

DISTRICT OF NIPISSING

LARDER LAKE MINING DIVISION

SCALE: 1-INCH = 40 CHAINS

LEGEND

PATENTED LAND	Ⓟ
CROWN LAND SALE	C.S.
LEASES	Ⓛ
LOCATED LAND	Loc.
LICENSE OF OCCUPATION	L.O.
MINING RIGHTS ONLY	M.R.O.
SURFACE RIGHTS ONLY	S.R.O.
ROADS	
IMPROVED ROADS	
KING'S HIGHWAYS	
RAILWAYS	
POWER LINES	
MARSH OR MUSKEG	
MINES	
CANCELLED	C.

NOTES

400' Surface Rights Reservation around all Lakes and Rivers.

Sand and gravel in this township reserved until further notice.

For status of Island in this Twp. and summer resort locations shown thus: please contact Dept. of Lands & Forests.

Islands In Lake Timagami Not Open for Staking.

LARDER LAKE MINING DIV.
RECEIVED
MAR 10 1970
AM 7 8 9 10 11 12 1 2 3 4 5 6 PM

PLAN NO. M.595

DEPARTMENT OF MINES

— ONTARIO —

595



THE TOWNSHIP OF

STRATHCONA

DISTRICT OF NIPISSING

LARDER LAKE MINING DIVISION

SCALE: 1-INCH = 40 CHAINS

LEGEND

PATENTED LAND	Ⓟ
CROWN LAND SALE	C.S.
LEASES	Ⓛ
LOCATED LAND	Loc.
LICENSE OF OCCUPATION	L.O.
MINING RIGHTS ONLY	M.R.O.
SURFACE RIGHTS ONLY	S.R.O.
ROADS	
IMPROVED ROADS	
KING'S HIGHWAYS	
RAILWAYS	
POWER LINES	
MARSH OR MUSKEG	
MINES	
CANCELLED	C.

NOTES

400' Surface Rights Reservation around all Lakes and Rivers.

Sand and gravel in this township reserved until further notice.

For status of Island in this Twp. and summer resort locations shown thus: please contact Dept. of Lands & Forests.

Islands in Lake Timagami Not Open for Staking.

LARDER LAKE MINING DIV.
RECEIVED
MAR 23 1970
AM 7 8 9 10 11 12 1 2 3 4 5 6 PM

PLAN NO. M.595

DEPARTMENT OF MINES
— ONTARIO —

595

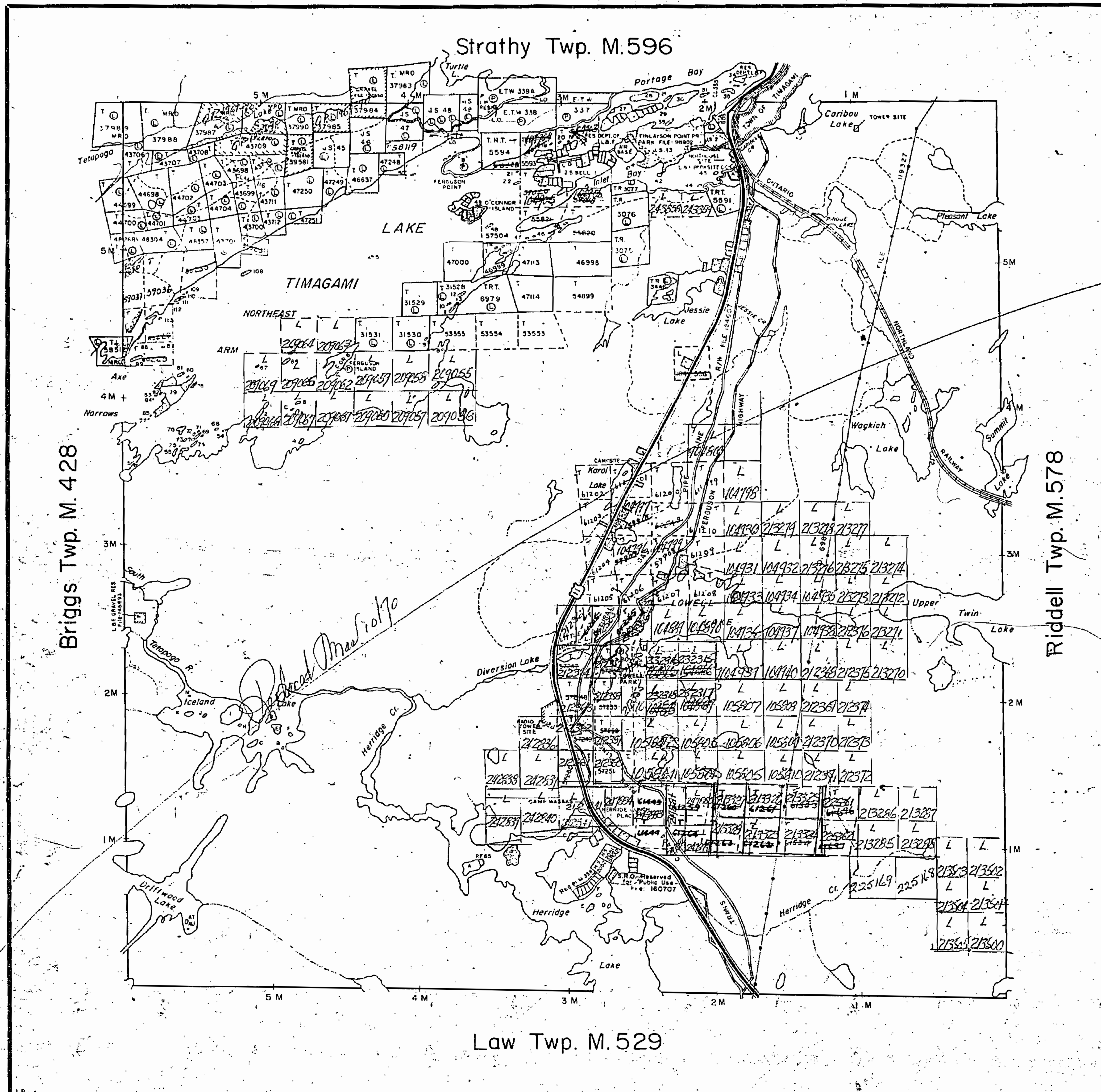

THE TOWNSHIP OF STRATHCONA

DISTRICT OF NIPISSING

LARDER LAKE MINING DIVISION

SCALE: 1-INCH = 40 CHAINS

LEGEND

PATENTED LAND	Ⓟ
CROWN LAND SALE	C.S.
LEASES	Ⓛ
LOCATED LAND	Loc.
LICENSE OF OCCUPATION	L.O.
MINING RIGHTS ONLY	M.R.O.
SURFACE RIGHTS ONLY	S.R.O.
ROADS	
IMPROVED ROADS	
KING'S HIGHWAYS	
RAILWAYS	
POWER LINES	
MARSH OR MUSKEG	
MINES	⚒
CANCELLED	C.

NOTES

400' Surface Rights Reservation around all Lakes and Rivers.

Sand and gravel in this township reserved until further notice.

For status of Island in this Twp. and summer resort locations shown thus: please contact Dept. of Lands & Forests.

Islands In Lake Timagami Not Open for Staking.

LARDER LAKE MINING DIV.
RECEIVED
NOV 20 1968
AM 7 8 9 10 11 12 1 2 3 4 5 6 PM

PLAN NO. M.595

DEPARTMENT OF MINES
— ONTARIO —

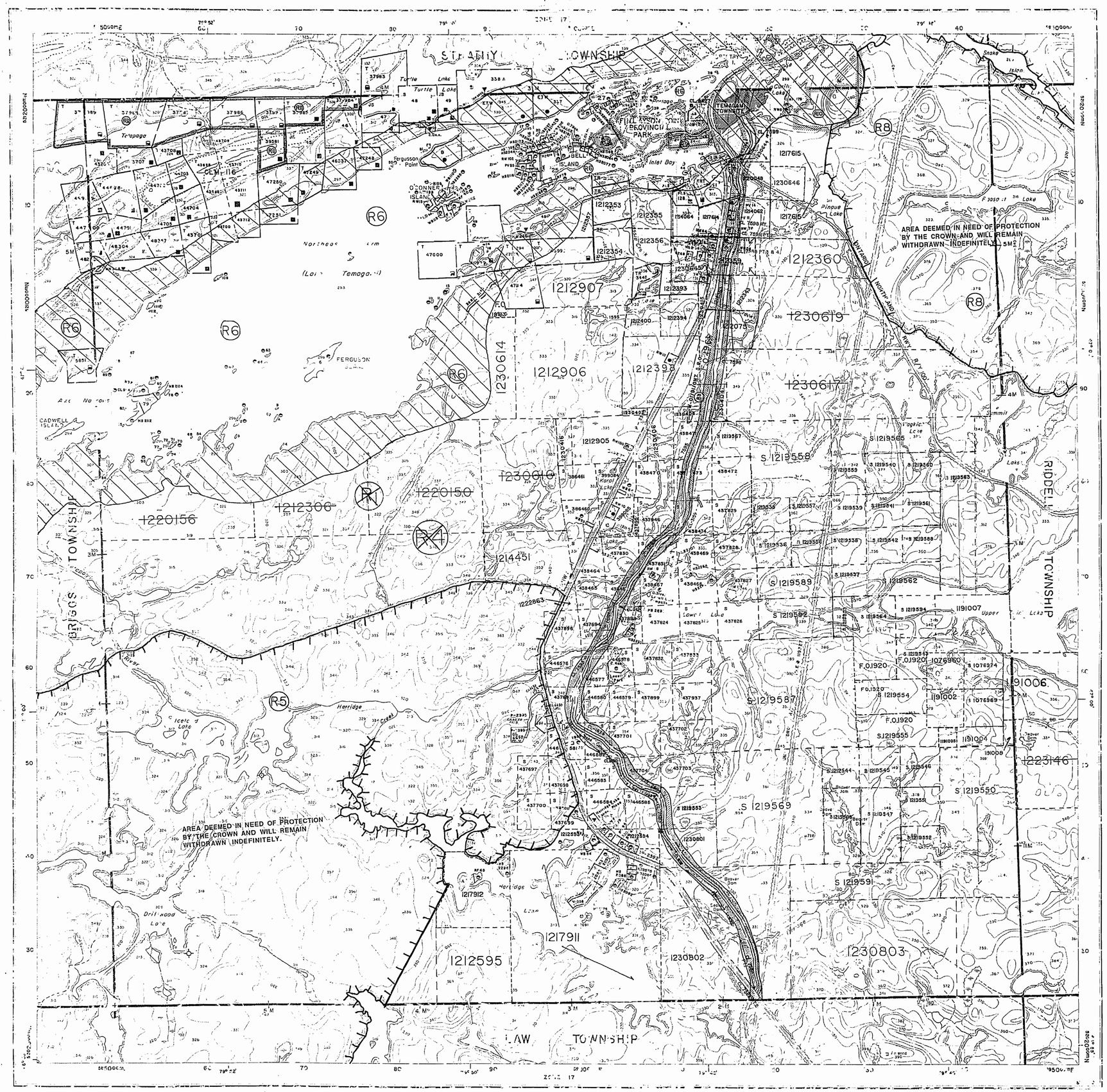

Ontario

Ministry of Natural Resources

Ministry of Northern Development and Mines

IN SERVICE FEBRUARY 10, 1989

INDEX TO LAND DISPOSITION

PLAN

G-3450

TOWNSHIP

STRATHCONA

M.N.R. ADMINISTRATIVE DISTRICT

TEMAGAMI

MINING DIVISION

SUDBURY

LAND TITLES/REGISTRY DIVISION

NIPISSING

THE INFORMATION THAT APPEARS ON THIS MAP HAS BEEN COMPILED FROM VARIOUS SOURCES, AND ACCURACY IS NOT GUARANTEED. THOSE WISHING TO STAKE MINING CLAIMS SHOULD CONSULT WITH THE MINING RECORDER, MINISTRY OF NORTHERN DEVELOPMENT AND MINES, FOR ADDITIONAL INFORMATION ON THE STATUS OF THE LANDS SHOWN HEREON.

Scale 1:20 000

Contour Interval 10 Metres

SYMBOLS

Boundary
- Township, Meridian, Baseline
- Road allowance; surveyed
- shoreline
- Lot/Concession; surveyed
- unsurveyed
- Parcel; surveyed
- unsurveyed
- Right-of-way; road
- railway
- utility
- Reservation
- Cliff, Pit, Pile
- Contour
- interpolated
- Approximate
- Depression
- Control point (horizontal)
- Flooded land
- Mine head frame
- Pipeline (above ground)
- Railway; single track
- double track
- abandoned
- Road; highway, county, township
- access
- trail, bush
- Shoreline (original)
- Transmission line
- Wooded area

DISPOSITION OF CROWN LANDS

Patent
- Surface & Mining Rights
- Surface Rights Only
- Mining Rights Only

Lease
- Surface & Mining Rights
- Surface Rights Only
- Mining Rights Only

Licence of Occupation

Order-in-Council

Cancelled

Reservation

Sand & Gravel

LAND USE PERMIT

NOTICE

WORK PERMITS FOR MINERAL-EXPLORATION ACTIVITY
EFFECTIVE September 15TH 1998

The area shown as **SKYLINE RESERVE** and the land covered by the waters of **LAKE TEMAGAMI** on this map will be subject to Ontario Regulation 349/98 made under the Public Lands Act. Depending on the type and timing of your exploration work you may require a Work Permit. For further information please contact Gerhard Meyer, Regional Resident Geologist at (705) 567-5242 or Jim Fielend, Regional Manager at (705) 235-1612.

Map base and disposition drafting by Surveys and Mapping Branch, Ministry of Natural Resources.

AREAS WITHDRAWN FROM DISPOSITION

MRO - Mining Rights Only
SRO - Surface Rights Only
M&S - Mining and Surface Rights

	Description	Order No.	Date	Disposition	File
(R4)	SEC.35/90	~~0-S-22/96~~	~~09/05/96~~	~~M & S~~	~~195150~~
	~~Sec.35/90~~	~~W-S-7/96~~	~~16/12/96~~	~~M & S~~	~~195150~~
	SEC.35/90			SRO	195150
(R3)		W-S-63/96	09/13/96		
		W-S-72/96	09/13/96	M & S	195150
	ISLANDS IN LAKE TEMAGAMI		OC DEC 19/198	M&S	94351 V.2.
(R4)		W-S-87/96	09/13/96		
(R3)	SEC.35/90			M & S	195150

(R8) NOT OPEN FOR STAKING - CONSERVATION RESERVE SECTION I OF THE MINING ACT

(R9) SEC.35 W-S-45/98 NER 23/10/98 M+S 195150

(R6) SEC.35/90 W-S-60/96 09/13/96 M & S 195150
(R7) SEC.35/90 W-S-63/96 09/13/96 M & S 195150
(R7) (R6) AREA DEEMED IN NEED OF PROTECTION BY THE CROWN AND WILL REMAIN WITHDRAWN INDEFINITELY.

(R10) SEC. 35/ W-S-47/98 26/10/98 SRO 195150
(R11) SEC.35/90 W-S-55/98 NOV.27/98 M&S 195150

NOTES

[illegible] OF BOTH OF THE HIGHWAY 11 RESERVED FROM DISPOSITION [illegible] FILE 190707.

~~W-S-72/96~~ ~~09/13/96~~
SEC.35/90 M & S 195150
ISLANDS IN LAKE TEMAGAMI NOT OPEN FOR STAKING.
UNDER THE MINING ACT - ORDER IN COUNCIL - 19 DEC 198, FILE 94351 V.2.

ISLAND No 49 REMAINING SHORELINE IS WITHDRAWN FROM DISPOSITION
DATE 28 JULY 1965 FILE [illegible]

(R6)
SKYLINE RESERVE
(R6)

NOTICE

Pursuant to Section 35, of the Mining Act, R.S.O. 1990, the MINING AND SURFACE RIGHTS of the area shown as **SKYLINE RESERVE** and the land covered by the waters of **LAKE TEMAGAMI** as indicated on this map will be **RE-OPENED TO PROSPECTING AND STAKING OUT.** This Order comes into effect on **October 27, 1998** at **9:00 a.m.** Eastern Standard Time, which is equivalent to 9:00 a.m. local time. These lands will be subject to Ontario Regulation 356/98 made under the Mining Act. ALL CLAIM STAKING ACTIVITY IN THIS AREA is subject to this new regulation. **MAJOR AMENDMENTS TO NORMAL STAKING PRACTICES HAVE BEEN IMPLEMENTED FOR THIS AREA.** Consult and understand these amendments prior to carrying out any staking in this designated area. For further information please contact the Provincial Recorders Office at 1-888-415-9844.

PLEASE NOTE: THE ISLAND ON LAKE TEMAGAMI ARE WITHDRAWN AND WILL NOT OPEN TO PROSPECTING AND STAKING OUT

[illegible] for mineral, [illegible] and parcel boundaries [illegible] for administrative purposes only.

NOTES

400' surface rights reservation along the shores of all lakes and rivers.

SAND and GRAVEL

(S)- Gravel File 132830
(S)- Gravel File 146693

Sand and gravel in this township reserved until further notice.

AREAS WITHDRAWN FROM STAKING

S.R. - SURFACE RIGHTS M.R.-MINING RIGHTS

Section	Order No.	Date	Disposition	File

Island 25 (Bell Id.) - all Crown land reserved. File 68120
" 27 - " " " " " 181119
" 49 (O'Connor) - " " " " " 181200

Islands in Lake Timagami NOT OPENED FOR STAKING.

This Township lies within THE CORPORATION OF THE IMPROVEMENT DISTRICT OF TEMAGAMI. File 176049.

DATE OF ISSUE JUL 3 1974

STRATHY TP. M.596

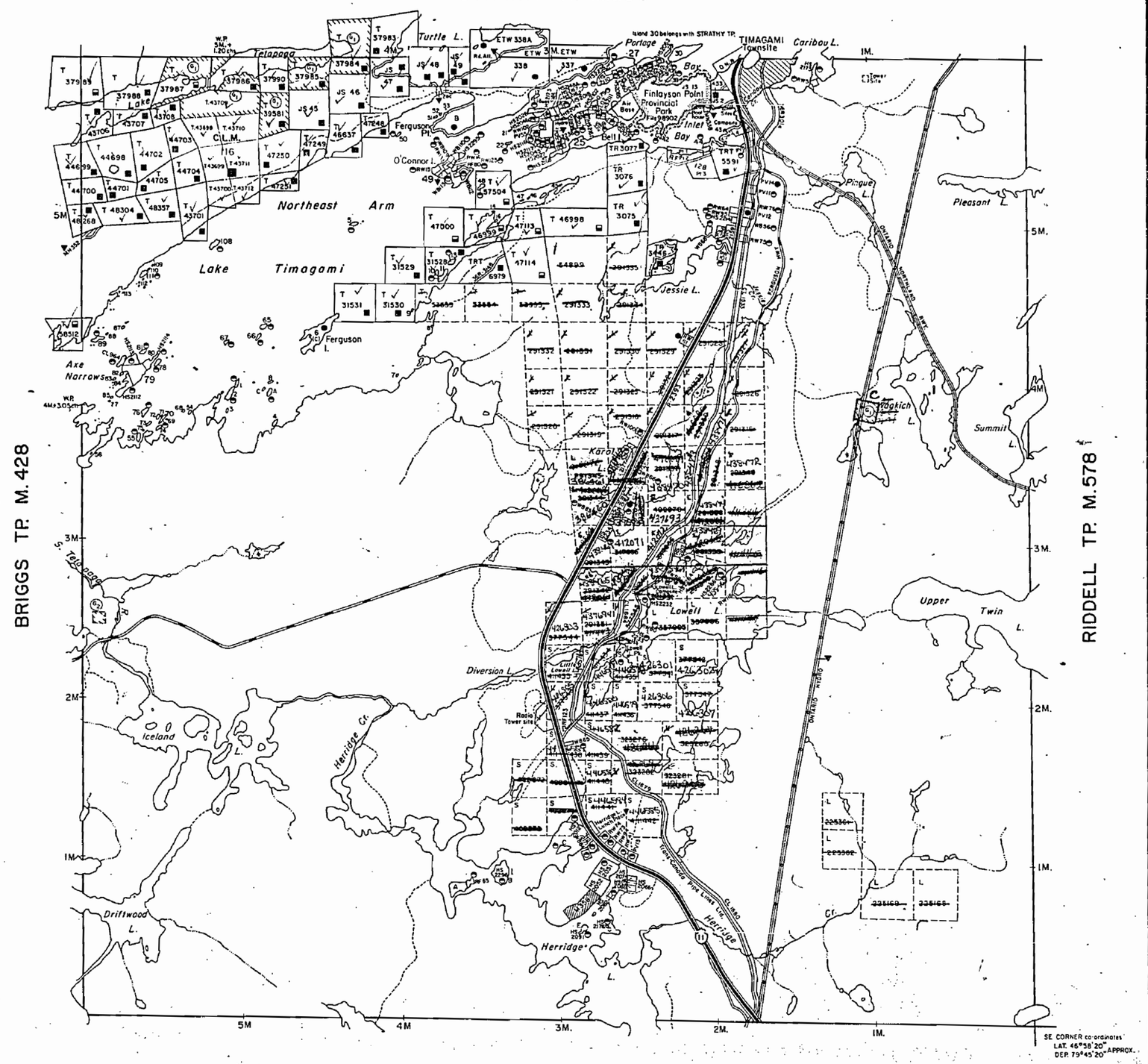

LEGEND

- HIGHWAY AND ROUTE No.
- OTHER ROADS
- TRAILS
- SURVEYED LINES:
  - TOWNSHIPS, BASE LINES, ETC.
  - LOTS, MINING CLAIMS, PARCELS, ETC.
- UNSURVEYED LINES:
  - LOT LINES
  - PARCEL BOUNDARY
  - MINING CLAIMS ETC.
- RAILWAY AND RIGHT OF WAY
- UTILITY LINES
- NON-PERENNIAL STREAM
- FLOODING OR FLOODING RIGHTS
- SUBDIVISION
- ORIGINAL SHORELINE
- MARSH OR MUSKEG
- MINES

DISPOSITION OF CROWN LANDS

TYPE OF DOCUMENT	SYMBOL
PATENT, SURFACE & MINING RIGHTS	●
" SURFACE RIGHTS ONLY	◓
" MINING RIGHTS ONLY	◒
LEASE, SURFACE & MINING RIGHTS	■
" SURFACE RIGHTS ONLY	◨
" MINING RIGHTS ONLY	◧
LICENCE OF OCCUPATION	▼
CROWN LAND SALE	C.S.
ORDER-IN-COUNCIL	OC
RESERVATION	⊙
CANCELLED	⊗
SAND & GRAVEL	Ⓢ

SCALE : 1 INCH - 40 CHAINS

FEET 0 500 1000 2000 4000 6000 8000
METRES 0 200 400 600 800 1 KM 2 KM

ACRES	HECTARES
40	16

TOWNSHIP

STRATHCONA

DISTRICT
NIPISSING

MINING DIVISION
SUDBURY

Ministry of Natural Resources
Ontario Surveys and Mapping Branch

Date MAY 1974
Whitney Block
Queen's Park, Toronto

Plan No. M.595

NOTES

400' surface rights reservation along the shores of all lakes and rivers.

SAND and GRAVEL

- Gravel File 132830
- Gravel File 146693

Sand and gravel in this township reserved until further notice

AREAS WITHDRAWN FROM STAKING

S.R. - SURFACE RIGHTS M.R.-MINING RIGHTS

Section	Order No.	Date	Disposition	File

Island 25 (Bell Id.) - all Crown land reserved File 68120
" 27 - " " " " " 181119
" 49 (O'Connor) - " " " " " 181200

Islands in Lake Timagami NOT OPENED FOR STAKING

This Township lies within THE CORPORATION OF THE IMPROVEMENT DISTRICT OF TEMAGAMI. File 176049

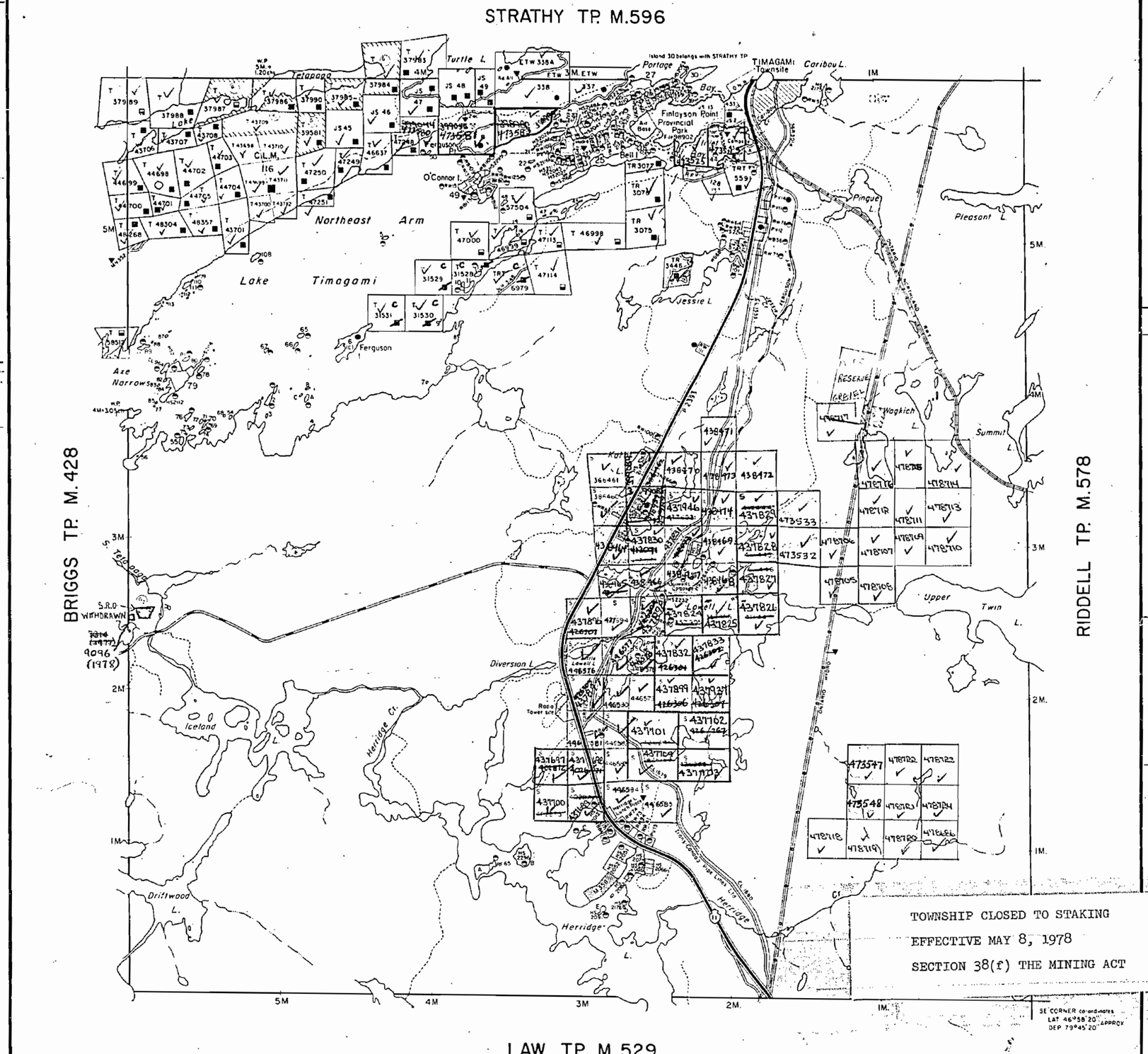

LEGEND

- HIGHWAY AND ROUTE No.
- OTHER ROADS
- TRAILS
- SURVEYED LINES:
  - TOWNSHIPS, BASE LINES, ETC.
  - LOTS, MINING CLAIMS, PARCELS, ETC.
- UNSURVEYED LINES
  - LOT LINES
  - PARCEL BOUNDARY
  - MINING CLAIMS ETC.
- RAILWAY AND RIGHT OF WAY
- UTILITY LINES
- NON-PERENNIAL STREAM
- FLOODING OR FLOODING RIGHTS
- SUBDIVISION
- ORIGINAL SHORELINE
- MARSH OR MUSKEG
- MINES

DISPOSITION OF CROWN LANDS

TYPE OF DOCUMENT	SYMBOL
PATENT, SURFACE & MINING RIGHTS	
" SURFACE RIGHTS ONLY	
" MINING RIGHTS ONLY	
LEASE, SURFACE & MINING RIGHTS	
" SURFACE RIGHTS ONLY	
" MINING RIGHTS ONLY	
LICENCE OF OCCUPATION	
CROWN LAND SALE	C.S
ORDER-IN-COUNCIL	OC
RESERVATION	
CANCELLED	
SAND & GRAVEL	

SCALE: 1 INCH 40 CHAINS

FEET 0 500 1000 2000 4000 6000 8000
METRES 0 200 400 600 800 1KM 2KM

ACRES	HECTARES
40	16

TOWNSHIP

STRATHCONA

DISTRICT NIPISSING

MINING DIVISION SUDBURY

Ministry of Natural Resources
Ontario Surveys and Mapping Branch

Date MAY 1974
Whitney Block Queen's Park, Toronto

Plan No. M.595

595

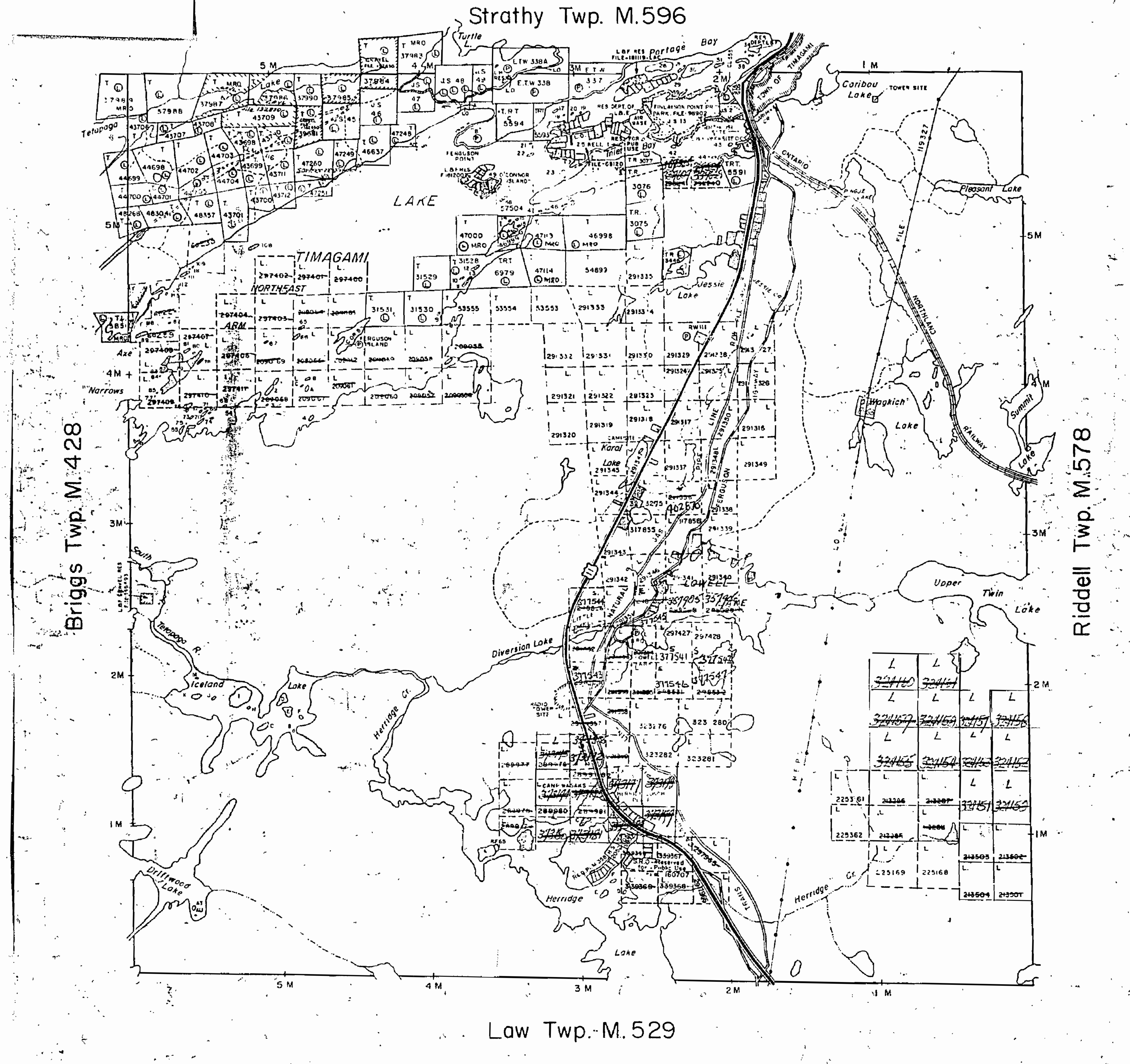

THE TOWNSHIP OF

STRATHCONA

DISTRICT OF NIPISSING

LARDER LAKE MINING DIVISION

SCALE: 1-INCH = 40 CHAINS

LEGEND

PATENTED LAND	Ⓟ
CROWN LAND SALE	C.S.
LEASES	Ⓛ
LOCATED LAND	Loc.
LICENSE OF OCCUPATION	L.O.
MINING RIGHTS ONLY	M.R.O.
SURFACE RIGHTS ONLY	S.R.O.
ROADS	
IMPROVED ROADS	
KING'S HIGHWAYS	
RAILWAYS	
POWER LINES	
MARSH OR MUSKEG	
MINES	
CANCELLED	C.

NOTES

400' Surface Rights Reservation around all Lakes and Rivers.

Sand and gravel in this Township reserved until further notice.

For status of Island in this Twp. and summer resort locations shown thus: please contact Dept. of Lands & Forests.

Islands In Lake Timagami Not Open for Staking.

LARDER LAKE
MINING DIV.
RECEIVED
JAN 28 1972
AM PM
7 8 9 10 11 12 1 2 3 4 5 6

PLAN NO. M.595

ONTARIO
DEPARTMENT OF MINES
AND NORTHERN AFFAIRS

595

NOTES

400' surface rights reservation along the shores of all lakes and rivers.

SAND and GRAVEL

Gravel File 132830
Gravel File 146693

Sand and gravel in this township reserved until further notice.

AREAS WITHDRAWN FROM STAKING

S.R. – SURFACE RIGHTS M.R.-MINING RIGHTS

Section	Order No.	Date	Disposition	File

Island 25 (Bell Id.) - all Crown land reserved. File 68120
" 27 - " " " " " 181119
" 49 (O'Connor) - " " " " " 181200

Islands in Lake Timagami NOT OPENED FOR STAKING.

This Township lies within THE CORPORATION OF THE IMPROVEMENT DISTRICT OF TEMAGAMI. File 176049.

DATE OF ISSUE JUL 3 1974

STRATHY TP. M.596

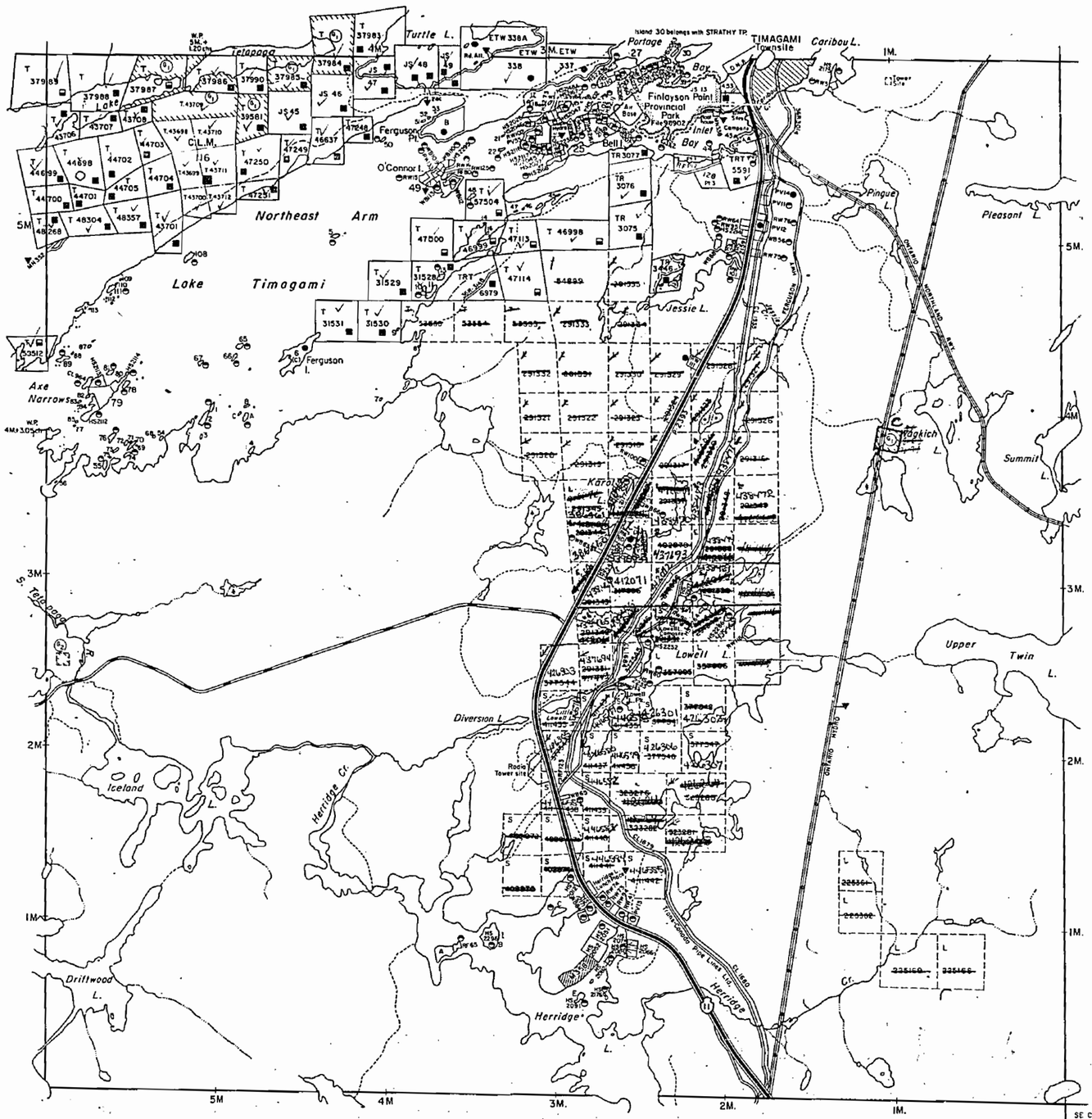

LEGEND

HIGHWAY AND ROUTE No.
OTHER ROADS
TRAILS
SURVEYED LINES:
TOWNSHIPS, BASE LINES, ETC.
LOTS, MINING CLAIMS, PARCELS, ETC.
UNSURVEYED LINES:
LOT LINES
PARCEL BOUNDARY
MINING CLAIMS ETC.
RAILWAY AND RIGHT OF WAY
UTILITY LINES
NON-PERENNIAL STREAM
FLOODING OR FLOODING RIGHTS
SUBDIVISION
ORIGINAL SHORELINE
MARSH OR MUSKEG
MINES

DISPOSITION OF CROWN LANDS

TYPE OF DOCUMENT	SYMBOL
PATENT, SURFACE & MINING RIGHTS	●
" SURFACE RIGHTS ONLY	◓
" MINING RIGHTS ONLY	◒
LEASE, SURFACE & MINING RIGHTS	■
" SURFACE RIGHTS ONLY	◨
" MINING RIGHTS ONLY	◩
LICENCE OF OCCUPATION	▼
CROWN LAND SALE	C.S.
ORDER-IN-COUNCIL	OC
RESERVATION	Ⓡ
CANCELLED	Ⓧ
SAND & GRAVEL	Ⓢ

SCALE: 1 INCH = 40 CHAINS

FEET 0 500 1000 2000 4000 6000 8000
METRES 0 200 400 600 800 1 KM 2 KM

ACRES	HECTARES
40	16

TOWNSHIP

STRATHCONA

DISTRICT
NIPISSING

MINING DIVISION
SUDBURY

Ministry of Natural Resources
Ontario Surveys and Mapping Branch

Date MAY 1974 | Plan No. M.595

Whitney Block, Queen's Park, Toronto

NOTES

400' surface rights reservation along the shores of all lakes and rivers.

SAND and GRAVEL

(9)- Gravel File 132830
(9)- Gravel File 146693

Sand and gravel in this township reserved until further notice.

AREAS WITHDRAWN FROM STAKING

S.R. – SURFACE RIGHTS M.R.-MINING RIGHTS

	Section	Order No.	Date	Disposition	File
(9)	43(R.S.O.1970)	W.70/76	13/12/76	S.R.	146693

Island 25 (Bell Id.) - all Crown land reserved. File 68120
" 27 - " " " " " 181119
" 49 (O'Connor) - " " " " " 181200

Islands in Lake Timagami NOT OPENED FOR STAKING.

This Township lies within THE CORPORATION OF THE IMPROVEMENT DISTRICT OF TEMAGAMI. File 176049.

Township closed to staking effective May 8 '78, Sec 38(f) of Mining Act.

* Location R.W.246 Parts 1&2 as shown on Plan 36R-6690

DATE OF ISSUE
JUN 2 1978

OFFICE USE ONLY

STRATHY TP. M.596

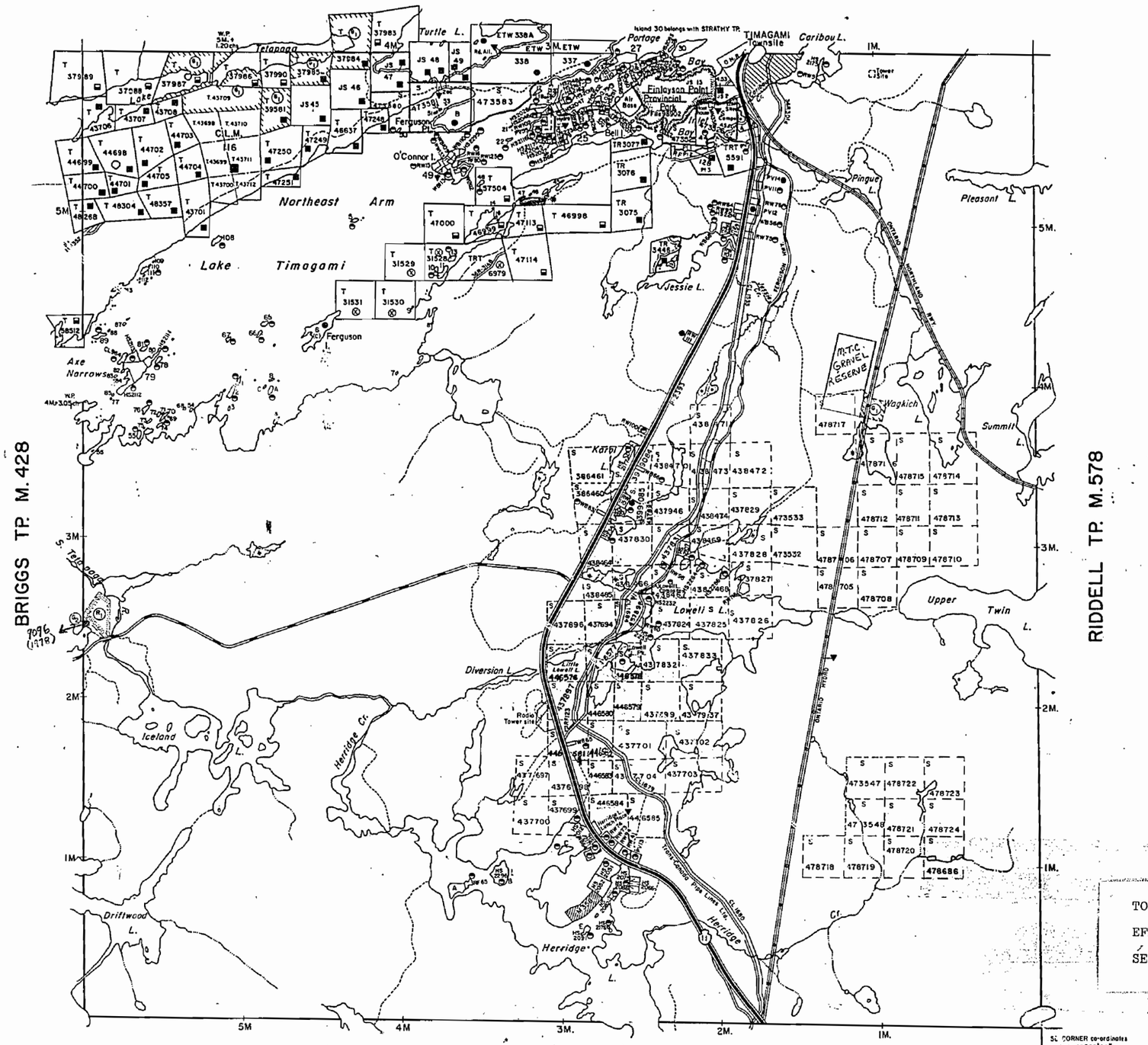

LEGEND

HIGHWAY AND ROUTE No.
OTHER ROADS
TRAILS
SURVEYED LINES:
TOWNSHIPS, BASE LINES, ETC.
LOTS, MINING CLAIMS, PARCELS, ETC.
UNSURVEYED LINES:
LOT LINES
PARCEL BOUNDARY
MINING CLAIMS ETC.
RAILWAY AND RIGHT OF WAY
UTILITY LINES
NON-PERENNIAL STREAM
FLOODING OR FLOODING RIGHTS
SUBDIVISION
ORIGINAL SHORELINE
MARSH OR MUSKEG
MINES

DISPOSITION OF CROWN LANDS

TYPE OF DOCUMENT	SYMBOL
PATENT, SURFACE & MINING RIGHTS	●
" SURFACE RIGHTS ONLY	◓
" MINING RIGHTS ONLY	◒
LEASE, SURFACE & MINING RIGHTS	◘
" SURFACE RIGHTS ONLY	◙
" MINING RIGHTS ONLY	◙
LICENCE OF OCCUPATION	▼
CROWN LAND SALE	C.S.
ORDER-IN-COUNCIL	OC
RESERVATION	Ⓡ
CANCELLED	⊗
SAND & GRAVEL	Ⓢ

SCALE: 1 INCH = 40 CHAINS

FEET 0 500 1000 2000 4000 6000 8000
METRES 0 200 400 600 800 1 KM 2 KM

ACRES	HECTARES
40	16

TOWNSHIP

STRATHCONA

TOWNSHIP CLOSED TO STAKING
EFFECTIVE MAY 8, 1978
SECTION 38(f) THE MINING ACT

Ministry of Natural Resources
Ontario Surveys and Mapping Branch

Date MAY 1974
Whitney Block
Queen's Park, Toronto

Plan No. M.595