NOTES

400 surface rights reservation along the shores of all lakes and rivers.

AREAS WITHDRAWN FROM STAKING

S.R.—SURFACE RIGHTS M.R.—MINING RIGHTS

Section	Order No.	Date	Disposition	File
(M) Crown Reserve:		1/11/68	S.R.O.	163005 Vol. 2
(S) MNR. GRAVEL RESERVE	3C38			

THE INFORMATION THAT APPEARS ON THIS MAP HAS BEEN COMPILED FROM VARIOUS SOURCES, AND ACCURACY IS NOT GUARANTEED. THOSE WISHING TO STAKE MINING CLAIMS SHOULD CONSULT WITH THE MINING RECORDER, MINISTRY OF NORTHERN DEVELOPMENT AND MINES, FOR ADDITIONAL INFORMATION ON THE STATUS OF THE LANDS SHOWN HEREON.

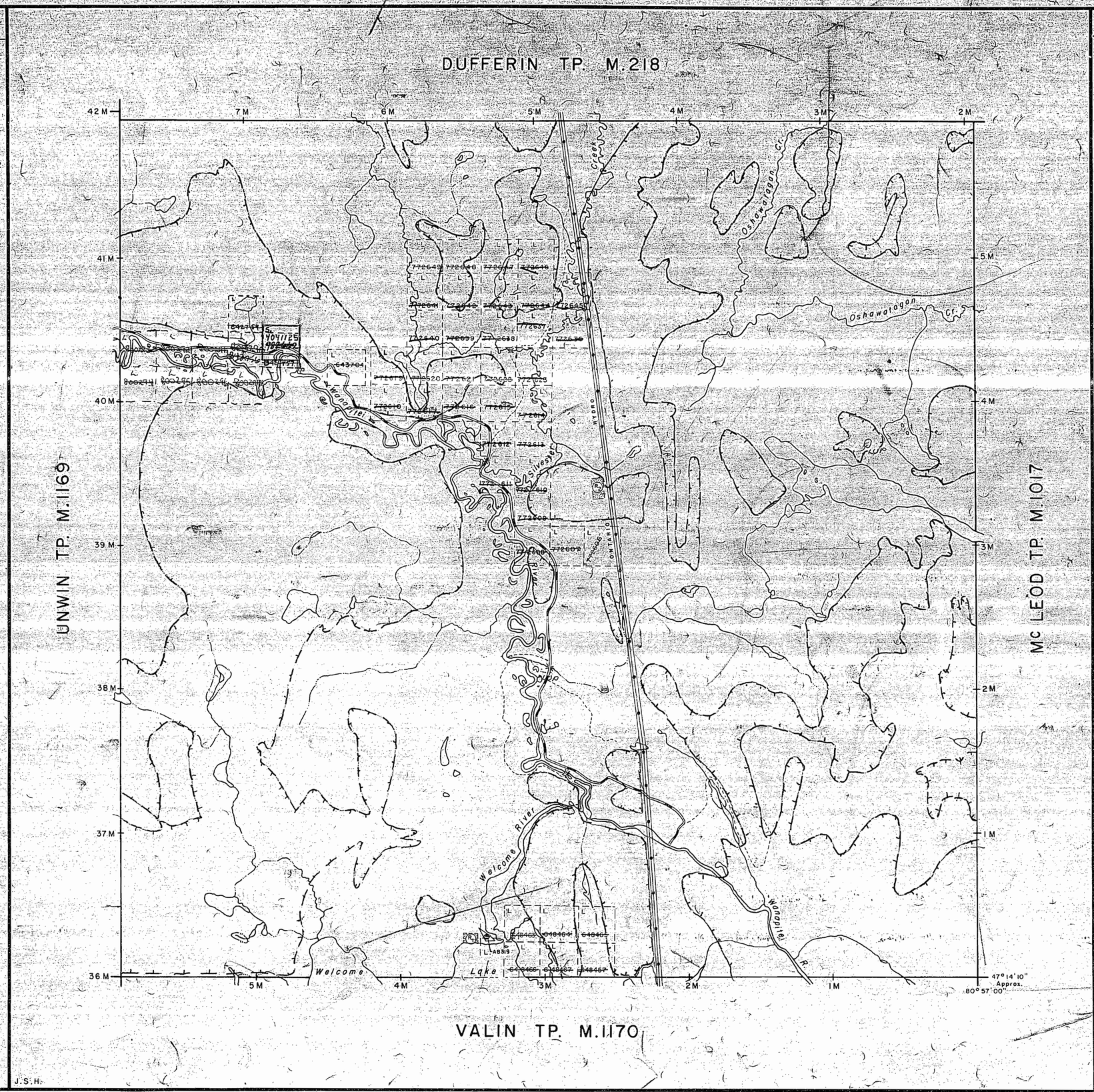

LEGEND

- HIGHWAY AND ROUTE No.
- OTHER ROADS
- TRAILS
- SURVEYED LINES:
  - TOWNSHIPS, BASE LINES, ETC.
  - LOTS, MINING CLAIMS, PARCELS, ETC.
- UNSURVEYED LINES:
  - LOT LINES
  - PARCEL BOUNDARY
  - MINING CLAIMS ETC.
- RAILWAY AND RIGHT OF WAY
- UTILITY LINES
- NON-PERENNIAL STREAM
- FLOODING OR FLOODING RIGHTS
- SUBDIVISION
- ORIGINAL SHORELINE
- MARSH OR MUSKEG
- MINES

DISPOSITION OF CROWN LANDS

TYPE OF DOCUMENT		SYMBOL
PATENT	SURFACE & MINING RIGHTS	●
	SURFACE RIGHTS ONLY	●
	MINING RIGHTS ONLY	●
LEASE	SURFACE & MINING RIGHTS	■
	SURFACE RIGHTS ONLY	■
	MINING RIGHTS ONLY	■
LICENCE OF OCCUPATION		▼
CROWN LAND SALE		C.S.
ORDER-IN-COUNCIL		OC
RESERVATION		⊛
CANCELLED		⊗
SAND & GRAVEL		⊙

DATE OF ISSUE
AUG 06 1993
SUDBURY
MINING RECORDER'S OFFICE

SCALE: 1 INCH — 40 CHAINS

FEET: 0 500 1000 2000 4000 6000 8000

METRES: 0 200 400 600 800 1 KM 2 KM

ACRES	HECTARES
40	16

TOWNSHIP

STULL

DISTRICT

SUDBURY

MINING DIVISION

SUDBURY

Ministry of Natural Resources

Ontario Surveys and Mapping Branch

Whitney Block, Queen's Park, Toronto

Date NOV. 1974

Plan No. M.1147

Recd. August 20/84

NOTES

400' surface rights reservation along the shores of all lakes and rivers.

AREAS WITHDRAWN FROM STAKING

S.R. – SURFACE RIGHTS M.R. – MINING RIGHTS

Section	Order No.	Date	Disposition	File
(R) – Crown Reserve		1/11/68	S.R.O.	163005 Vol. 2

Area 'A' – Closed to staking, July 19, 1983, Sec 31 (4) The Mining Act, R.S.O. 1980
– Re-opened effective June 18, 1980

DUFFERIN TP. M.218

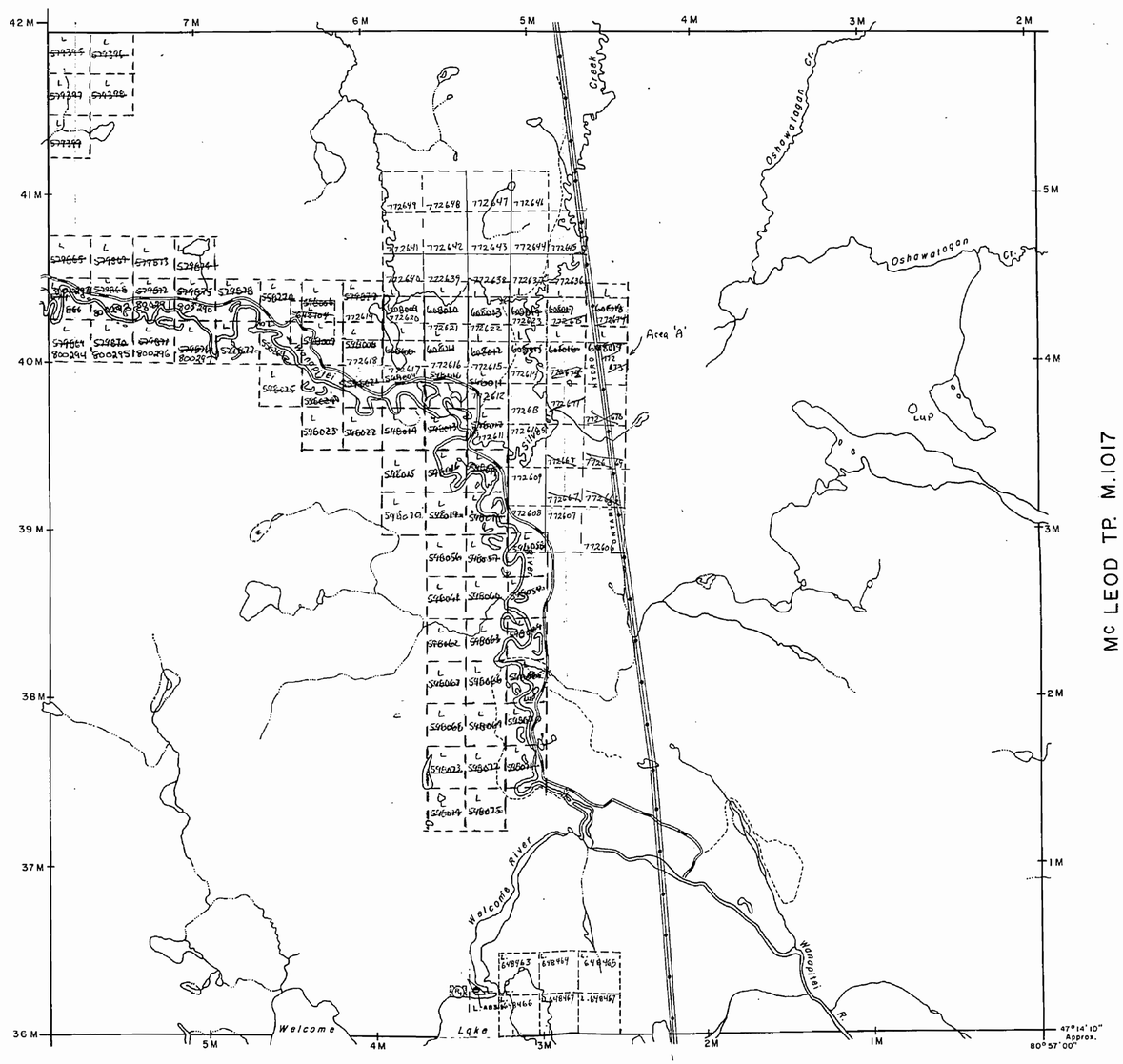

J.S.H.

LEGEND

HIGHWAY AND ROUTE No.
OTHER ROADS
TRAILS
SURVEYED LINES:
TOWNSHIPS, BASE LINES, ETC.
LOTS, MINING CLAIMS, PARCELS, ETC.
UNSURVEYED LINES:
LOT LINES
PARCEL BOUNDARY
MINING CLAIMS ETC.
RAILWAY AND RIGHT OF WAY
UTILITY LINES
NON-PERENNIAL STREAM
FLOODING OR FLOODING RIGHTS
SUBDIVISION
ORIGINAL SHORELINE
MARSH OR MUSKEG
MINES

DISPOSITION OF CROWN LANDS

TYPE OF DOCUMENT	SYMBOL
PATENT, SURFACE & MINING RIGHTS	●
" SURFACE RIGHTS ONLY	◓
" MINING RIGHTS ONLY	◒
LEASE, SURFACE & MINING RIGHTS	■
" SURFACE RIGHTS ONLY	⬒
" MINING RIGHTS ONLY	⬓
LICENCE OF OCCUPATION	▼
CROWN LAND SALE	C.S.
ORDER-IN-COUNCIL	OC
RESERVATION	Ⓡ
CANCELLED	Ⓒ
SAND & GRAVEL	Ⓢ

SCALE : 1 INCH = 40 CHAINS

FEET 0 500 1000 2000 4000 6000 8000
METRES 0 200 400 600 800 1000 2 KM

ACRES	HECTARES
40	16

TOWNSHIP

STULL

DISTRICT

SUDBURY

MINING DIVISION

LARDER LAKE

Ministry of Natural Resources
Ontario Surveys and Mapping Branch
Whitney Block Queen's Park, Toronto

Date NOV. 1974

Plan No. M.1147

#22

REPLACED AUGUST 20-1984

M.1147 STULL TP. M.1147 STULL TP. M.1147

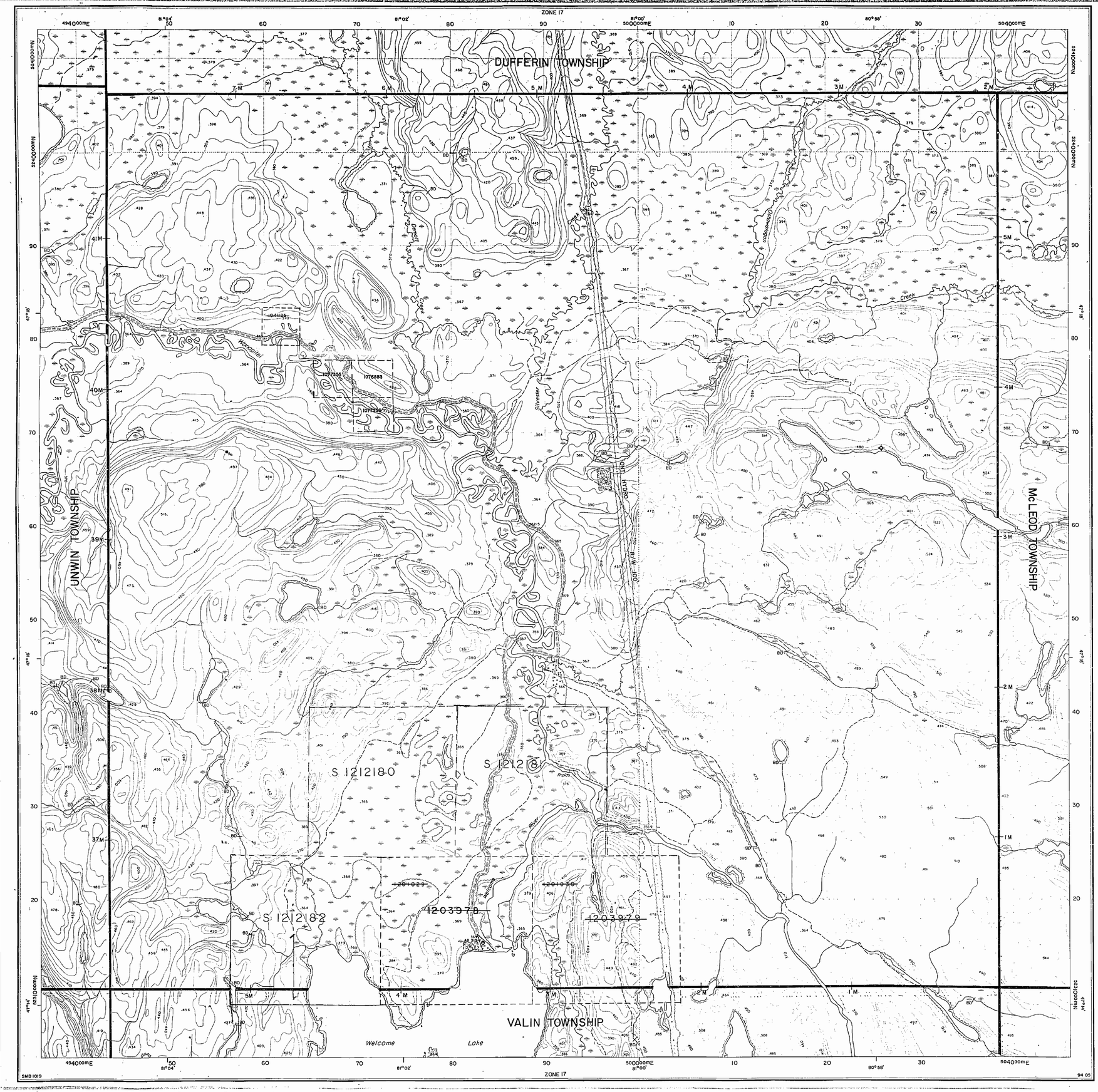

Ministry of Natural Resources
Ministry of Northern Development and Mines
Ontario

PUT INTO SERVICE JUNE 9, 1994

INDEX TO LAND DISPOSITION

PLAN
G-1019

TOWNSHIP
STULL

M.N.R. ADMINISTRATIVE DISTRICT
TIMMINS

MINING DIVISION
SUDBURY

LAND TITLES/REGISTRY DIVISION
SUDBURY

Scale 1:20 000

Metres 1000 0 1000 2000 Metres

Feet 1000 0 1000 2000 3000 4000 5000 6000 7000 8000 9000 10 000 Feet

Contour Interval 10 Metres

AREAS WITHDRAWN FROM DISPOSITION

MRO - Mining Rights Only
SRO - Surface Rights Only
M + S - Mining and Surface Rights

Description	Order No.	Date	Disposition	File
(M) CROWN RESERVE		1/11/68	S.R.O.	163005 Vol.2
(S) MNR GRAVEL RESERVE 3C38				

SYMBOLS

Boundary
- Township, Meridian, Baseline
- Road allowance; surveyed
  - shoreline
- Lot/Concession; surveyed
  - unsurveyed
- Parcel; surveyed
  - unsurveyed
- Right-of-way; road
  - railway
  - utility
- Reservation
- Cliff, Pit, Pile
- Contour
  - Interpolated
  - Approximate
  - Depression
- Control point (horizontal)
- Flooded land
- Mine head frame
- Pipeline (above ground)
- Railway; single track
  - double track
  - abandoned
- Road; highway, county, township
  - access
  - trail, bush
- Shoreline (original)
- Transmission line
- Wooded area

DATE OF ISSUE

MAR 17 1998

PROVINCIAL RECORDING OFFICE - SUDBURY

DISPOSITION OF CROWN LANDS

Patent
- Surface & Mining Rights
- Surface Rights Only
- Mining Rights Only

Lease
- Surface & Mining Rights
- Surface Rights Only
- Mining Rights Only

Licence of Occupation
Order-in-Council
Cancelled
Reservation
Sand & Gravel
Land Use Permit

THE INFORMATION THAT APPEARS ON THIS MAP HAS BEEN COMPILED FROM VARIOUS SOURCES, AND ACCURACY IS NOT GUARANTEED. THOSE WISHING TO STAKE MINING CLAIMS SHOULD CONSULT WITH THE MINING RECORDER, MINISTRY OF NORTHERN DEVELOPMENT AND MINES, FOR ADDITIONAL INFORMATION ON THE STATUS OF THE LANDS SHOWN HEREON.

Map base and land disposition drafting by Surveys and Mapping Branch, Ministry of Natural Resources.

The disposition of land, location of lot fabric and parcel boundaries on this index was compiled for administrative purposes only.

G-1019 STULL TWP. G-1019

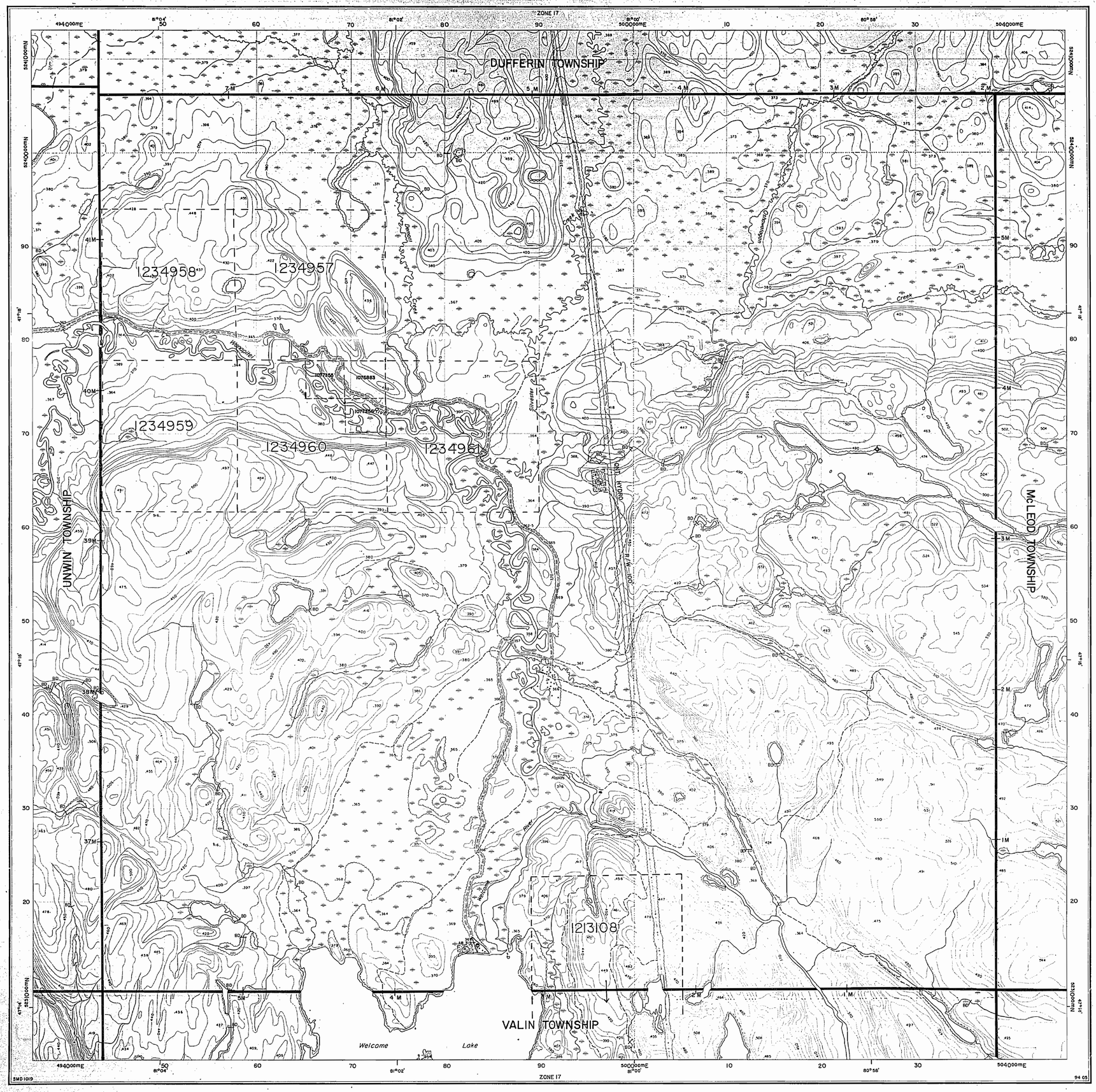

Ministry of Natural Resources
Ministry of Northern Development and Mines
Ontario

PUT INTO SERVICE JUNE 9, 1994

INDEX TO LAND DISPOSITION

PLAN
G-1019

TOWNSHIP
STULL

M.N.R. ADMINISTRATIVE DISTRICT
TIMMINS

MINING DIVISION
SUDBURY

LAND TITLES/REGISTRY DIVISION
SUDBURY

Scale 1:20 000

Metres: 1000 0 1000 2000 Metres

Feet: 1000 0 1000 2000 3000 4000 5000 6000 7000 8000 9000 10000 Feet

Contour Interval 10 Metres

SYMBOLS

Boundary
- Township, Meridian, Baseline
- Road allowance; surveyed
  - shoreline
- Lot/Concession; surveyed
  - unsurveyed
- Parcel; surveyed
  - unsurveyed
- Right-of-way; road
  - railway
  - utility
- Reservation
- Cliff, Pit, Pile
- Contour
  - Interpolated
  - Approximate
  - Depression
- Control point (horizontal)
- Flooded land
- Mine head frame
- Pipeline (above ground)
- Railway; single track
  - double track
  - abandoned
- Road; highway, county, township
  - access
  - trail, bush
- Shoreline (original)
- Transmission line
- Wooded area

AREAS WITHDRAWN FROM DISPOSITION

MRO - Mining Rights Only
SRO - Surface Rights Only
M + S - Mining and Surface Rights

Description	Order No.	Date	Disposition	File
CROWN RESERVE		1/11/68	S.R.O.	163005 Vol. 2
MNR GRAVEL RESERVE 3C38				

DISPOSITION OF CROWN LANDS

Patent
- Surface & Mining Rights
- Surface Rights Only
- Mining Rights Only

Lease
- Surface & Mining Rights
- Surface Rights Only
- Mining Rights Only

Licence of Occupation

Order-in-Council — OC

Cancelled

Reservation

Sand & Gravel

Land Use Permit

THE INFORMATION THAT APPEARS ON THIS MAP HAS BEEN COMPILED FROM VARIOUS SOURCES, AND ACCURACY IS NOT GUARANTEED. THOSE WISHING TO STAKE MINING CLAIMS SHOULD CONSULT WITH THE MINING RECORDER, MINISTRY OF NORTHERN DEVELOPMENT AND MINES, FOR ADDITIONAL INFORMATION ON THE STATUS OF THE LANDS SHOWN HEREON.

Map base and land disposition drafting by Surveys and Mapping Branch, Ministry of Natural Resources.

The disposition of land, location of lot fabric and parcel boundaries on this index was compiled for administrative purposes only.

STULL TWP.

OUT OF SERVICE JUNE 9, 1994

NOTES

400' surface rights reservation along the shores of all lakes and rivers.

AREAS WITHDRAWN FROM STAKING

S.R. – SURFACE RIGHTS M.R. – MINING RIGHTS

Section	Order No.	Date	Disposition	File
(M) – Crown Reserve		1/11/68	S.R.O.	163005 Vol. 2
(S) MNR GRAVEL RESERVE 3C38				

THE INFORMATION THAT APPEARS ON THIS MAP HAS BEEN COMPILED FROM VARIOUS SOURCES, AND ACCURACY IS NOT GUARANTEED. THOSE WISHING TO STAKE MINING CLAIMS SHOULD CONSULT WITH THE MINING RECORDER, MINISTRY OF NORTHERN DEVELOPMENT AND MINES, FOR ADDITIONAL INFORMATION ON THE STATUS OF THE LANDS SHOWN HEREON.

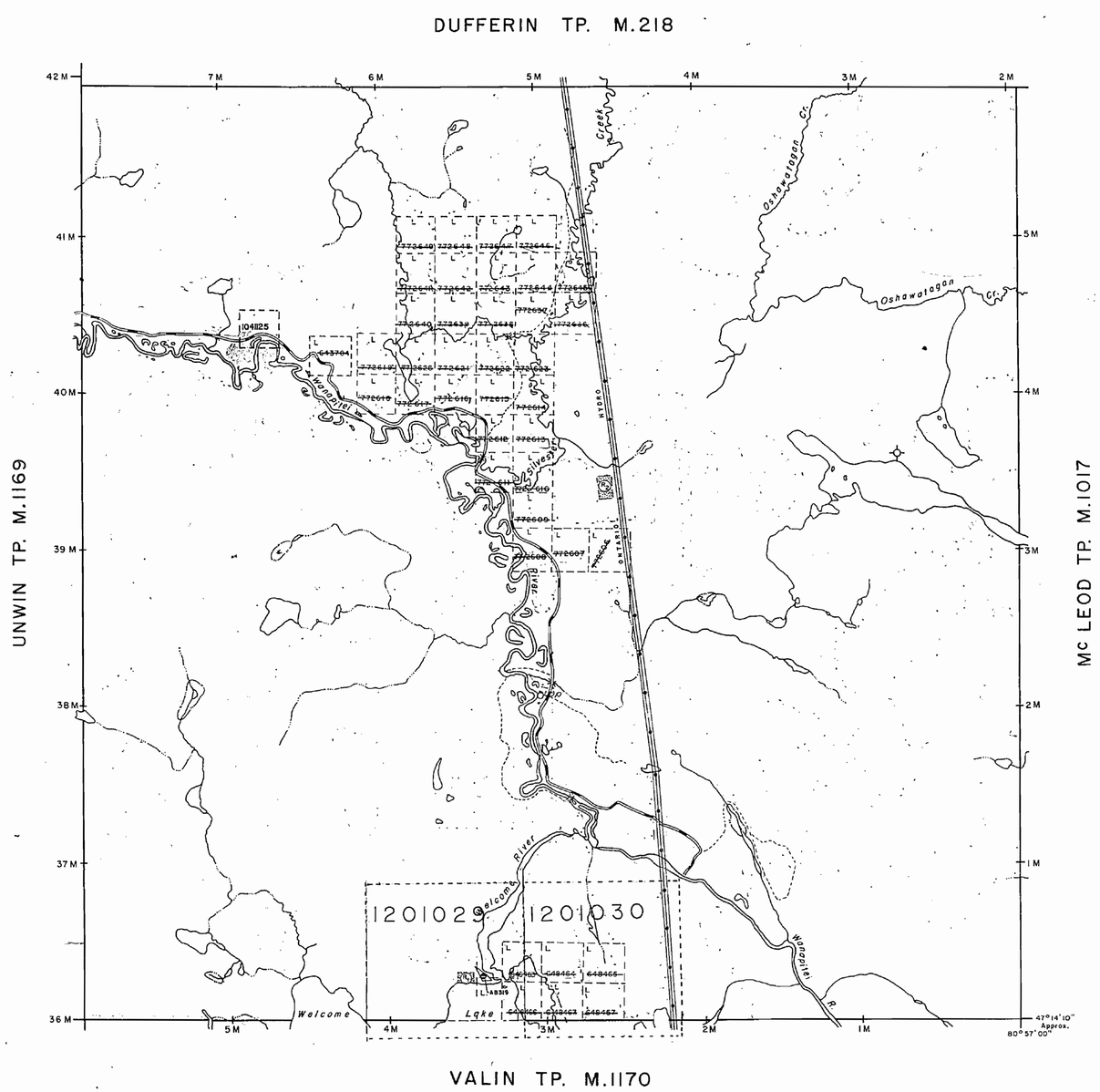

LEGEND

HIGHWAY AND ROUTE No.
OTHER ROADS
TRAILS
SURVEYED LINES:
TOWNSHIPS, BASE LINES, ETC.
LOTS, MINING CLAIMS, PARCELS, ETC.
UNSURVEYED LINES:
LOT LINES
PARCEL BOUNDARY
MINING CLAIMS ETC.
RAILWAY AND RIGHT OF WAY
UTILITY LINES
NON-PERENNIAL STREAM
FLOODING OR FLOODING RIGHTS
SUBDIVISION
ORIGINAL SHORELINE
MARSH OR MUSKEG
MINES

DISPOSITION OF CROWN LANDS

TYPE OF DOCUMENT	SYMBOL
PATENT, SURFACE & MINING RIGHTS	●
" SURFACE RIGHTS ONLY	◓
" MINING RIGHTS ONLY	◒
LEASE, SURFACE & MINING RIGHTS	■
" SURFACE RIGHTS ONLY	◨
" MINING RIGHTS ONLY	◩
LICENCE OF OCCUPATION	▼
CROWN LAND SALE	C.S.
ORDER-IN-COUNCIL	OC
RESERVATION	Ⓡ
CANCELLED	⊗
SAND & GRAVEL	Ⓢ
LAND USE PERMIT	✧

SCALE : 1 INCH = 40 CHAINS

FEET 0 500 1000 2000 4000 6000 8000
METRES 0 200 400 600 800 1 KM 2 KM

ACRES	HECTARES
40	16

TOWNSHIP

STULL

DISTRICT

SUDBURY

MINING DIVISION

SUDBURY

Ministry of Natural Resources
Ontario Surveys and Mapping Branch

Date NOV. 1974
Whitney Block Queen's Park, Toronto

Plan No. M.1147

J.S.H.

Recd. August 20/84 MB.

M.1147 STULL TP.

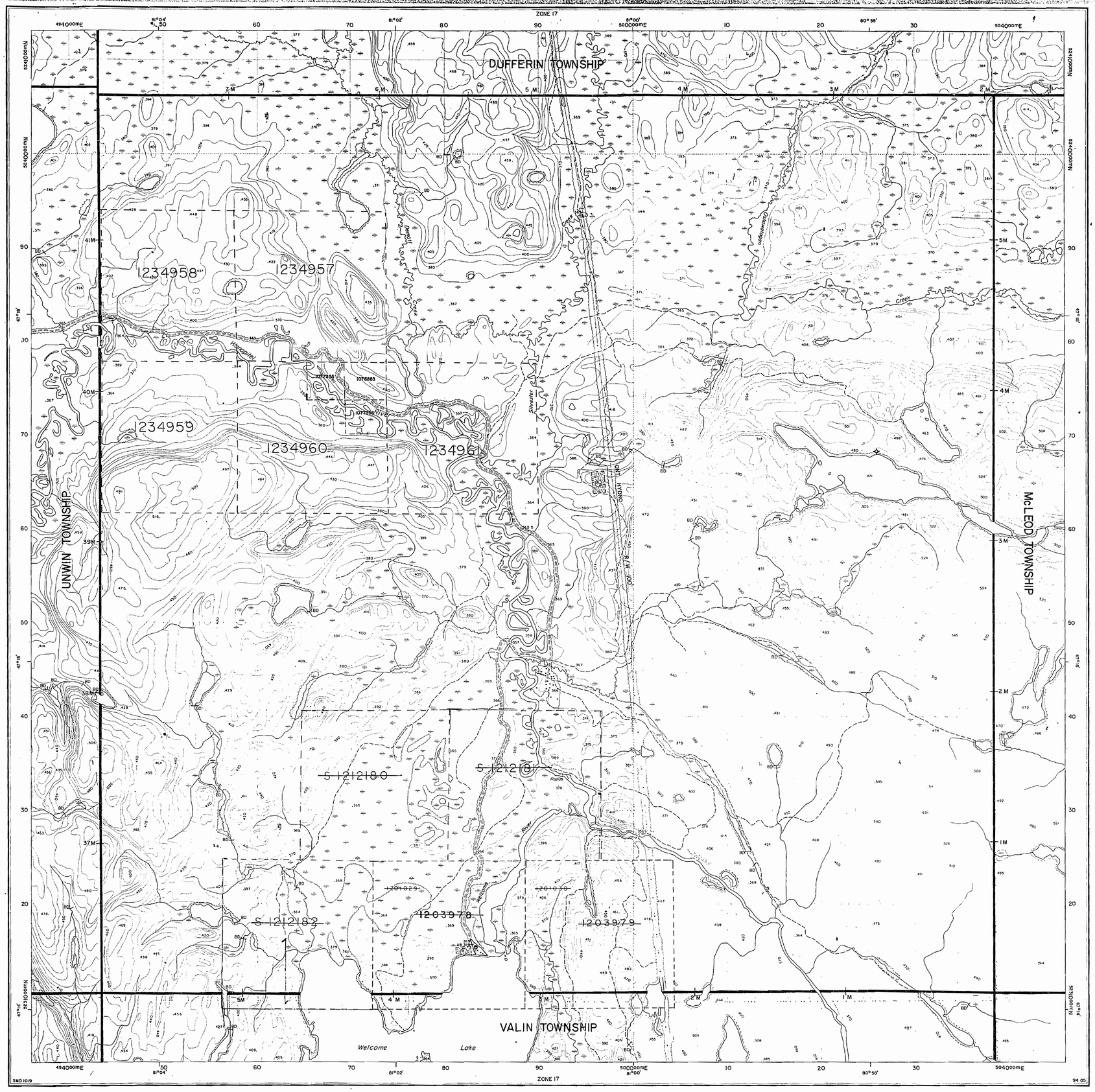

Ontario

Ministry of Natural Resources

Ministry of Northern Development and Mines

PUT INTO SERVICE JUNE 9, 1994

INDEX TO LAND DISPOSITION

PLAN

G-1019

TOWNSHIP

STULL

M.N.R. ADMINISTRATIVE DISTRICT

TIMMINS

MINING DIVISION

SUDBURY

LAND TITLES/REGISTRY DIVISION

SUDBURY

Scale 1:20 000

Metres 1000 0 1000 2000 Metres

Feet 1000 0 1000 2000 3000 4000 5000 6000 7000 8000 9000 10 000 Feet

Contour Interval 10 Metres

AREAS WITHDRAWN FROM DISPOSITION

MRO - Mining Rights Only
SRO - Surface Rights Only
M + S - Mining and Surface Rights

Description	Order No.	Date	Disposition	File
(R) CROWN RESERVE		1/11/68	S.R.O.	163005 Vol.2
(S) MNR GRAVEL RESERVE 3C38				

SYMBOLS

Boundary
- Township, Meridian, Baseline
- Road allowance; surveyed
  - shoreline
- Lot/Concession; surveyed
  - unsurveyed
- Parcel; surveyed
  - unsurveyed
- Right-of-way; road
  - railway
  - utility
- Reservation
- Cliff, Pit, Pile
- Contour
  - Interpolated
  - Approximate
  - Depression
- Control point (horizontal)
- Flooded land
- Mine head frame
- Pipeline (above ground)
- Railway; single track
  - double track
  - abandoned
- Road; highway, county, township
  - access
  - trail, bush
- Shoreline (original)
- Transmission line
- Wooded area

DISPOSITION OF CROWN LANDS

Patent
- Surface & Mining Rights
- Surface Rights Only
- Mining Rights Only

Lease
- Surface & Mining Rights
- Surface Rights Only
- Mining Rights Only

Licence of Occupation

Order-in-Council

Cancelled

Reservation

Sand & Gravel
Land Use Permit

DATE OF ISSUE
JUN 23 1998
PROVINCIAL RECORDING OFFICE - SUDBURY

THE INFORMATION THAT APPEARS ON THIS MAP HAS BEEN COMPILED FROM VARIOUS SOURCES, AND ACCURACY IS NOT GUARANTEED. THOSE WISHING TO STAKE MINING CLAIMS SHOULD CONSULT WITH THE MINING RECORDER, MINISTRY OF NORTHERN DEVELOPMENT AND MINES, FOR ADDITIONAL INFORMATION ON THE STATUS OF THE LANDS SHOWN HEREON.

Map base and land disposition drafting by Surveys and Mapping Branch, Ministry of Natural Resources.

The disposition of land, location of lot fabric and parcel boundaries on this index was compiled for administrative purposes only.

G-1019 STULL TWP. G-1019

NOTES

400' surface rights reservation along the shores of all lakes and rivers.

AREAS WITHDRAWN FROM STAKING

S.R.—SURFACE RIGHTS M.R.—MINING RIGHTS

Section	Order No.	Date	Disposition	File
(R) Crown Reserve		1/11/68	S.R.O.	163005 Vol. 2
(G) MNR GRAVEL RESERVE 3C38				

THE INFORMATION THAT APPEARS ON THIS MAP HAS BEEN COMPILED FROM VARIOUS SOURCES, AND ACCURACY IS NOT GUARANTEED. THOSE WISHING TO STAKE MINING CLAIMS SHOULD CONSULT WITH THE MINING RECORDER, MINISTRY OF NORTHERN DEVELOPMENT AND MINES, FOR ADDITIONAL INFORMATION ON THE STATUS OF THE LANDS SHOWN HEREON.

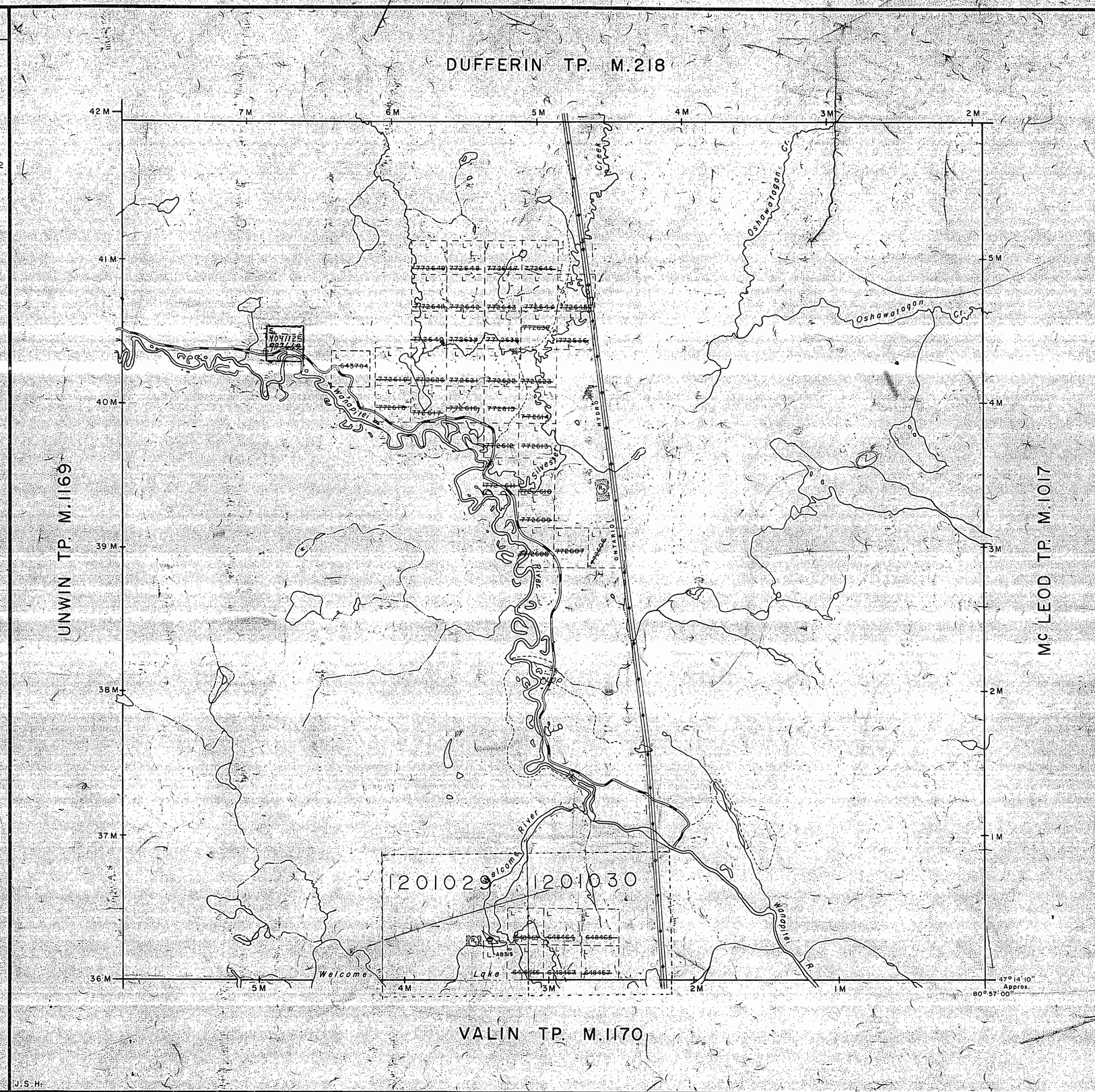

LEGEND

- HIGHWAY AND ROUTE No.
- OTHER ROADS
- TRAILS
- SURVEYED LINES:
  - TOWNSHIPS, BASE LINES, ETC.
  - LOTS, MINING CLAIMS, PARCELS, ETC.
- UNSURVEYED LINES:
  - LOT LINES
  - PARCEL BOUNDARY
  - MINING CLAIMS ETC.
- RAILWAY AND RIGHT OF WAY
- UTILITY LINES
- NON-PERENNIAL STREAM
- FLOODING OR FLOODING RIGHTS
- SUBDIVISION
- ORIGINAL SHORELINE
- MARSH OR MUSKEG
- MINES

DISPOSITION OF CROWN LANDS

TYPE OF DOCUMENT	SYMBOL
PATENT, SURFACE & MINING RIGHTS	●
SURFACE RIGHTS ONLY	◐
MINING RIGHTS ONLY	◑
LEASE, SURFACE & MINING RIGHTS	■
SURFACE RIGHTS ONLY	◧
MINING RIGHTS ONLY	▼
LICENCE OF OCCUPATION	C.S.
CROWN LAND SALE	OC
ORDER-IN-COUNCIL	⊙
RESERVATION	⊗
CANCELLED	⊖
SAND & GRAVEL	⊙

SCALE: 1 INCH 40 CHAINS

FEET 0 500 1000 2000 4000 6000 8000

METRES 0 200 400 600 800 1 KM 2 KM

ACRES	HECTARES
40	16

TOWNSHIP

STULL

DISTRICT

SUDBURY

MINING DIVISION

SUDBURY

Ministry of Natural Resources

Ontario Surveys and Mapping Branch

Date NOV. 1974

Whitney Block Queen's Park, Toronto

Plan No. M.1147

J.S.H.

Rec'd. August 20/84

TOWNSHIP OF STULL

DISTRICT OF SUDBURY

Scale: 40 Chains to One Inch.

M-1147

NOTE

400' Surface Rights Reservation around all lakes & rivers.

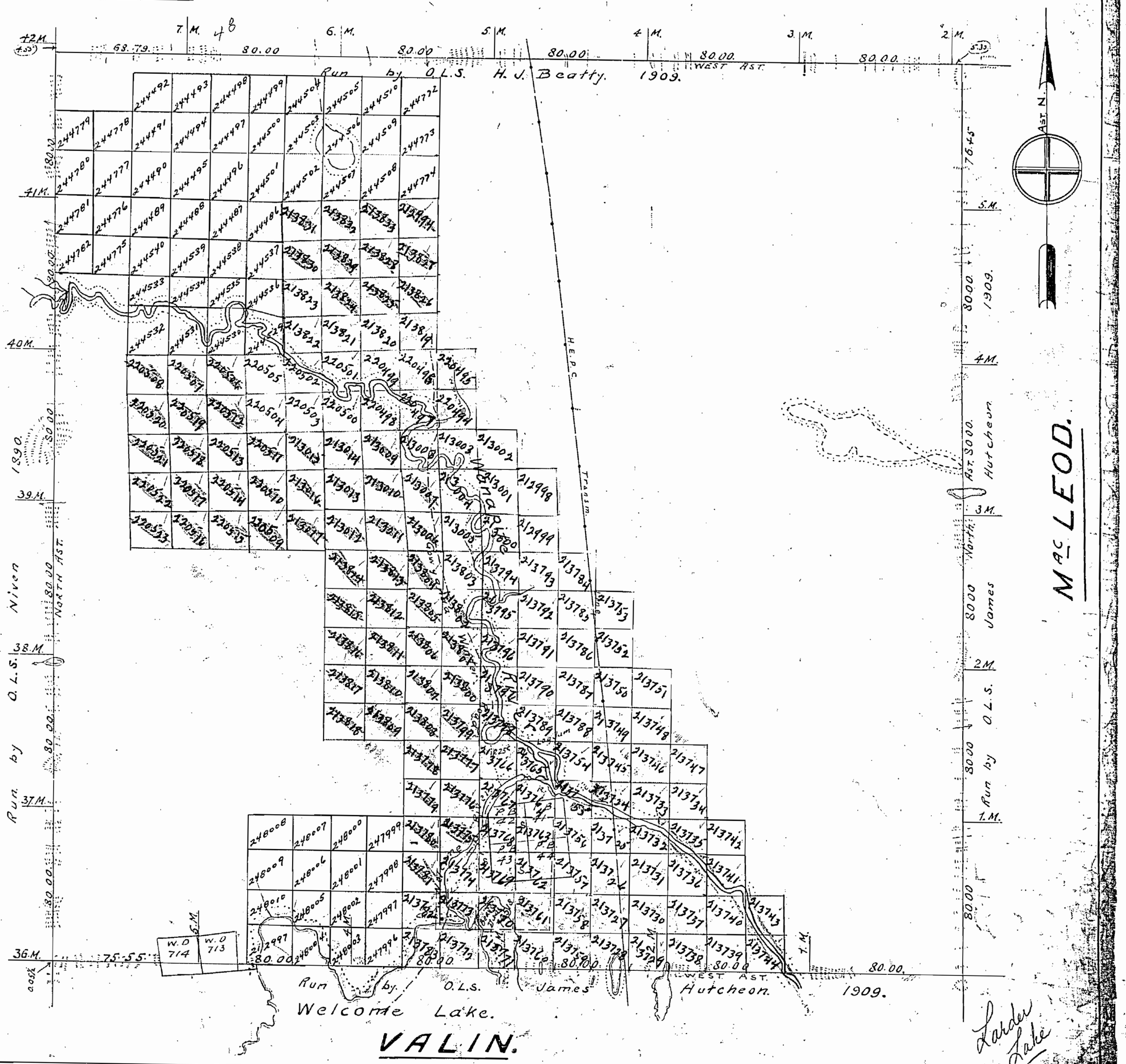

TOWNSHIP OF STULL

DISTRICT OF SUDBURY

M-1147

Scale: 40 Chains to One Inch.

#28

LARDER LAKE MINING DIV.
RECEIVED
JAN 2 1974
AM PM
7 8 9 10 11 12 1 2 3 4 5 6

NOTE
400' Surface Rights Reservation around all lakes & rivers.

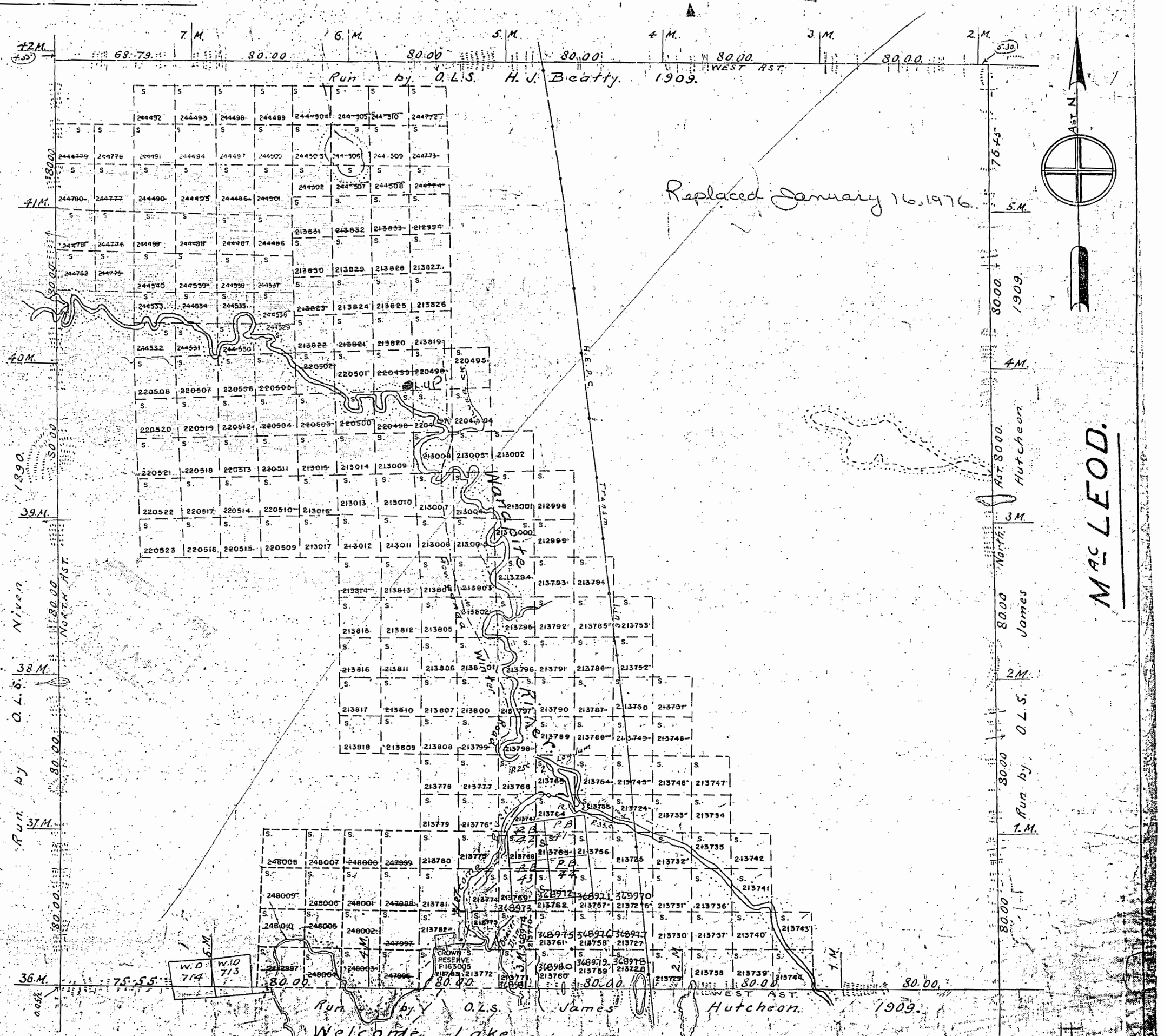

TOWNSHIP OF STULL

DISTRICT OF SUDBURY

Scale: 40 Chains to One Inch.

M-1147

Tem. Res.

1147

TOWNSHIP OF STULL

DISTRICT OF SUDBURY

M-1147

Scale: 40 Chains to One Inch.

LARDER LAKE MINING DIV.
RECEIVED
JAN 2 1974
AM 7 8 9 10 11 12 1 2 3 4 5 6 PM

#26

NOTE
400' Surface Rights Reservation around all lakes & rivers.

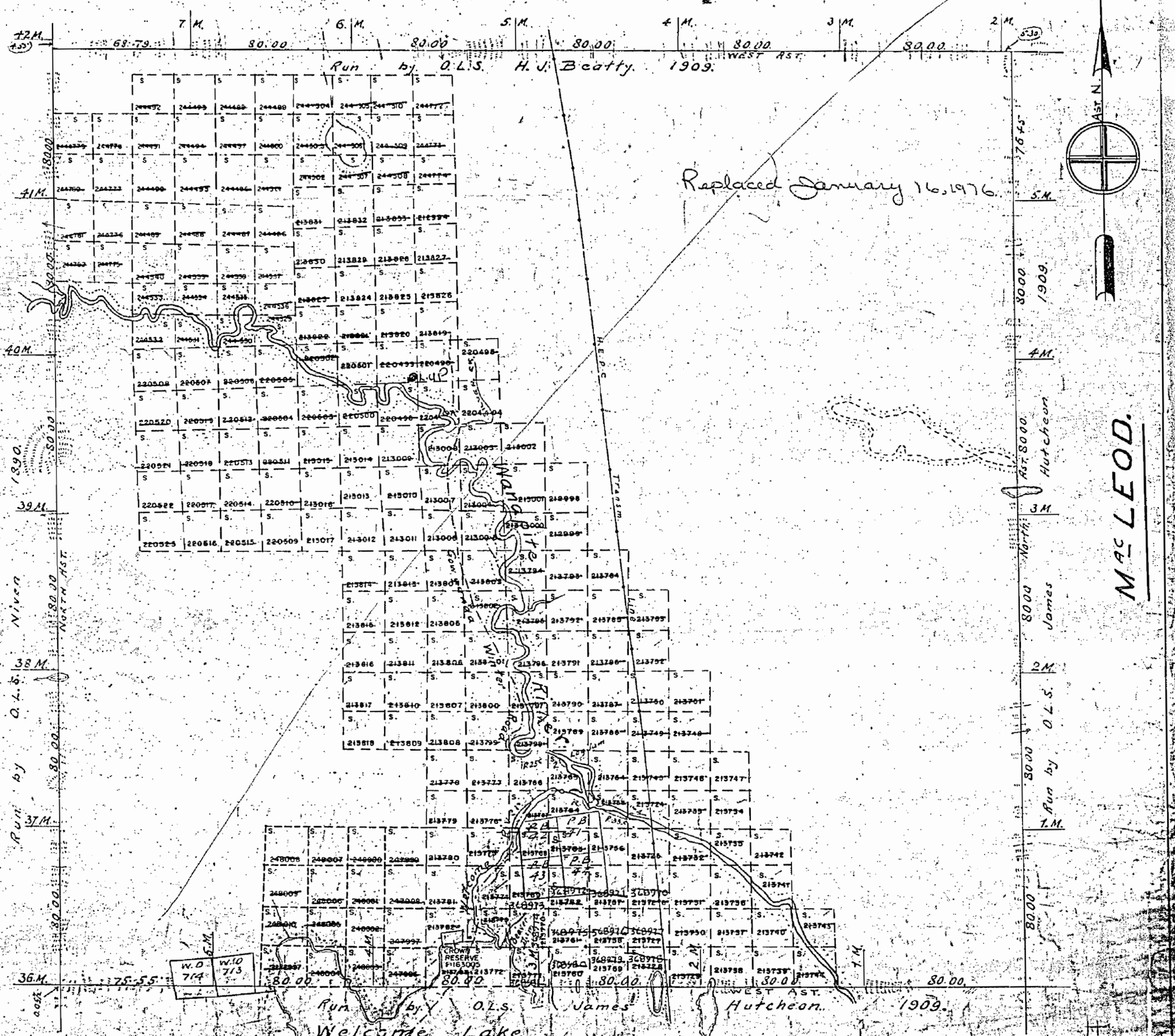

1147

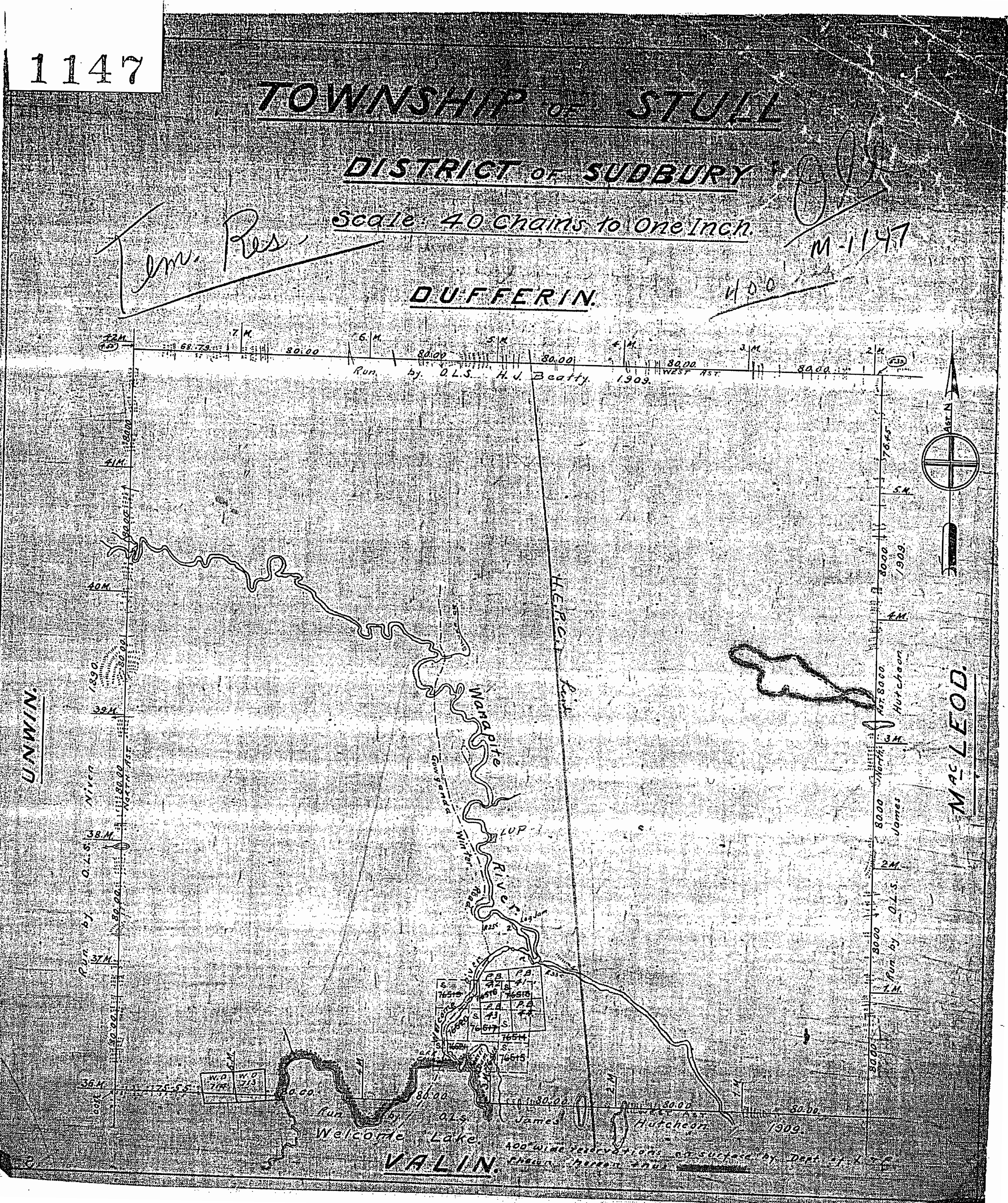
TOWNSHIP OF STULL
DISTRICT OF SUDBURY
Scale: 40 Chains to One Inch.
Tem. Res.
M-1147
400
DUFFERIN.
Run by O.L.S. H. J. Beatty. 1909.
WEST AST.
UNWIN.
Run by O.L.S. Niven 1890.
NORTH AST.
MAC LEOD.
Run by O.L.S. James Hutcheon 1909.
Ast. N
Wanapite River
Gowganda Winter Road
H.E.P.C.
Log Jam
LUP
P.B. 41
P.B. 42
P.B. 43
P.B. 44
S. 76515
S. 76516
S. 76518
S. 76517
S. 76514
S. 76515
W.D. 714
W.D. 713
Welcome Lake.
Run by O.L.S. James Hutcheon 1909.
VALIN.
400' wide reservations on surface by Dept. of L. & F. shown thereon thus

1147

TOWNSHIP OF STULL

DISTRICT OF SUDBURY

Scale: 40 Chains to One Inch.

M-1147

NOTE
400' Surface Rights Reservation around all lakes & rivers.



1147

TOWNSHIP OF STULL

DISTRICT OF SUDBURY

M-1147

Scale: 40 Chains to One Inch.

LARDER LAKE MINING DIV.
RECEIVED
JAN 2 1974
AM 7 8 9 10 11 12 1 2 3 4 5 6 PM

#22

NOTE
400' Surface Rights Reservation around all lakes & rivers.

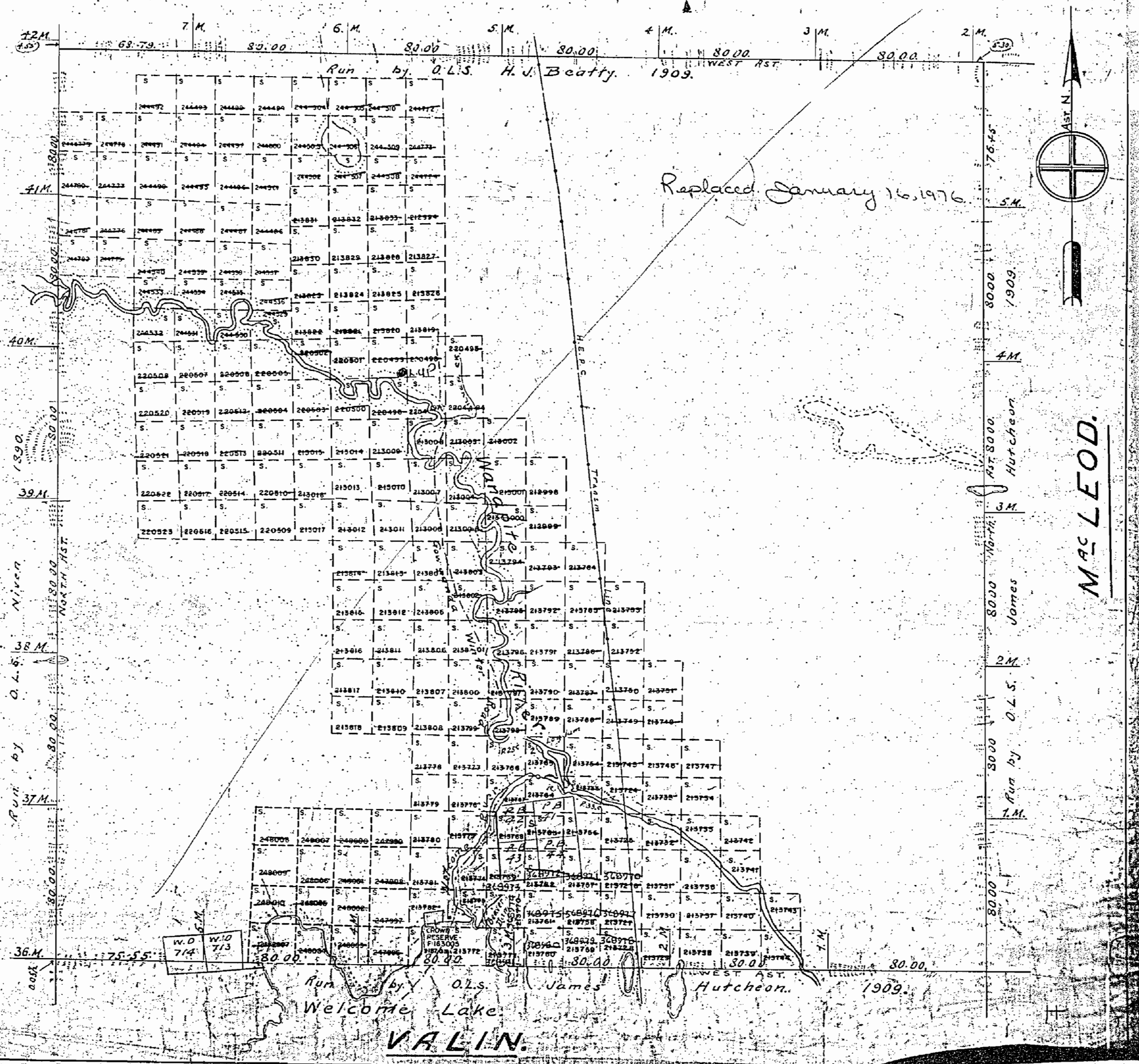

1147

TOWNSHIP OF STULL

DISTRICT OF SUDBURY

Scale: 40 Chains to One Inch.

M-1147

NOTE
400' Surface Rights Reservation around all lakes & rivers.

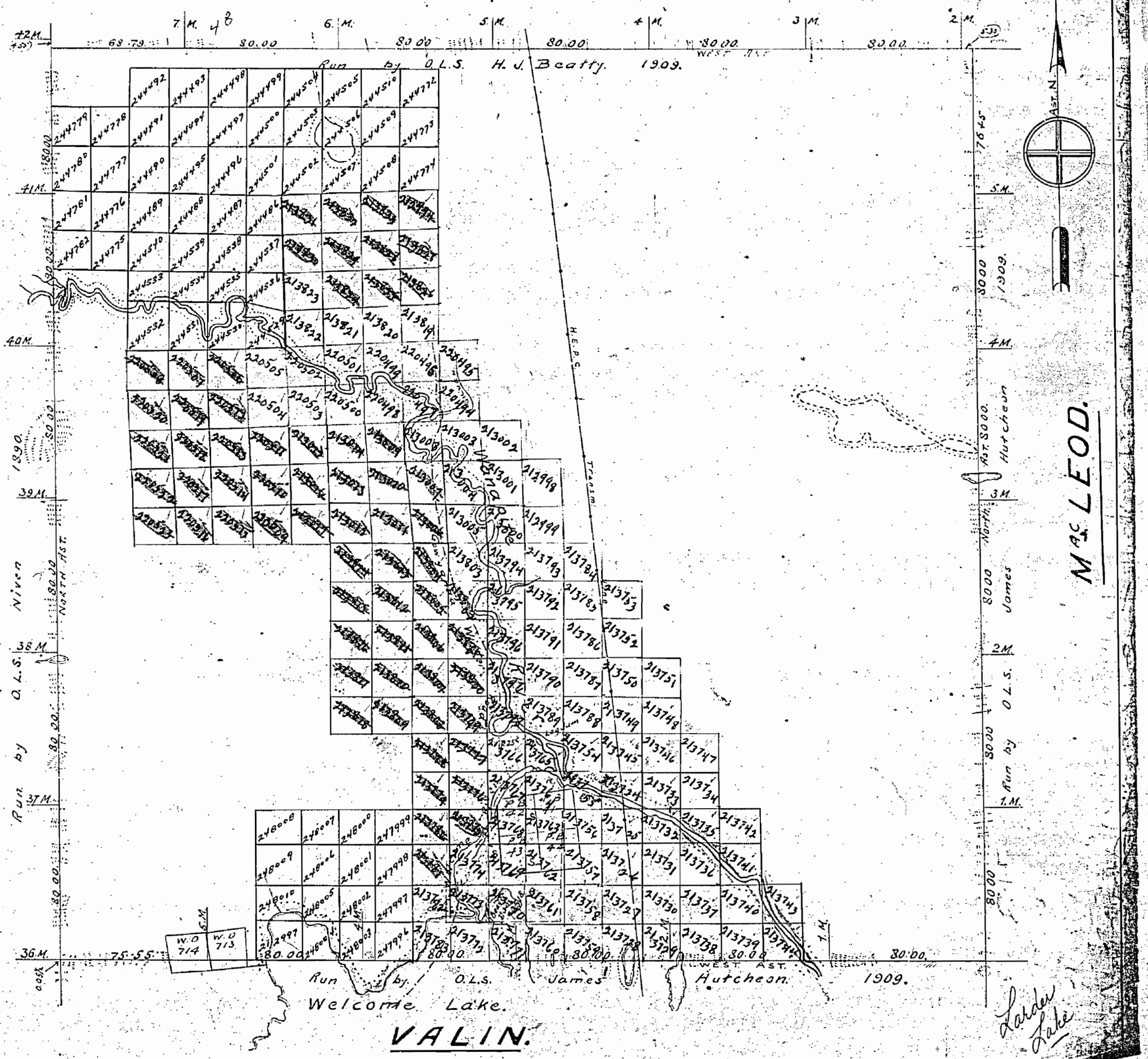

1147

TOWNSHIP OF STULL

DISTRICT OF SUDBURY

Scale: 40 Chains to One Inch.

Tem. Res.

M-1147

400
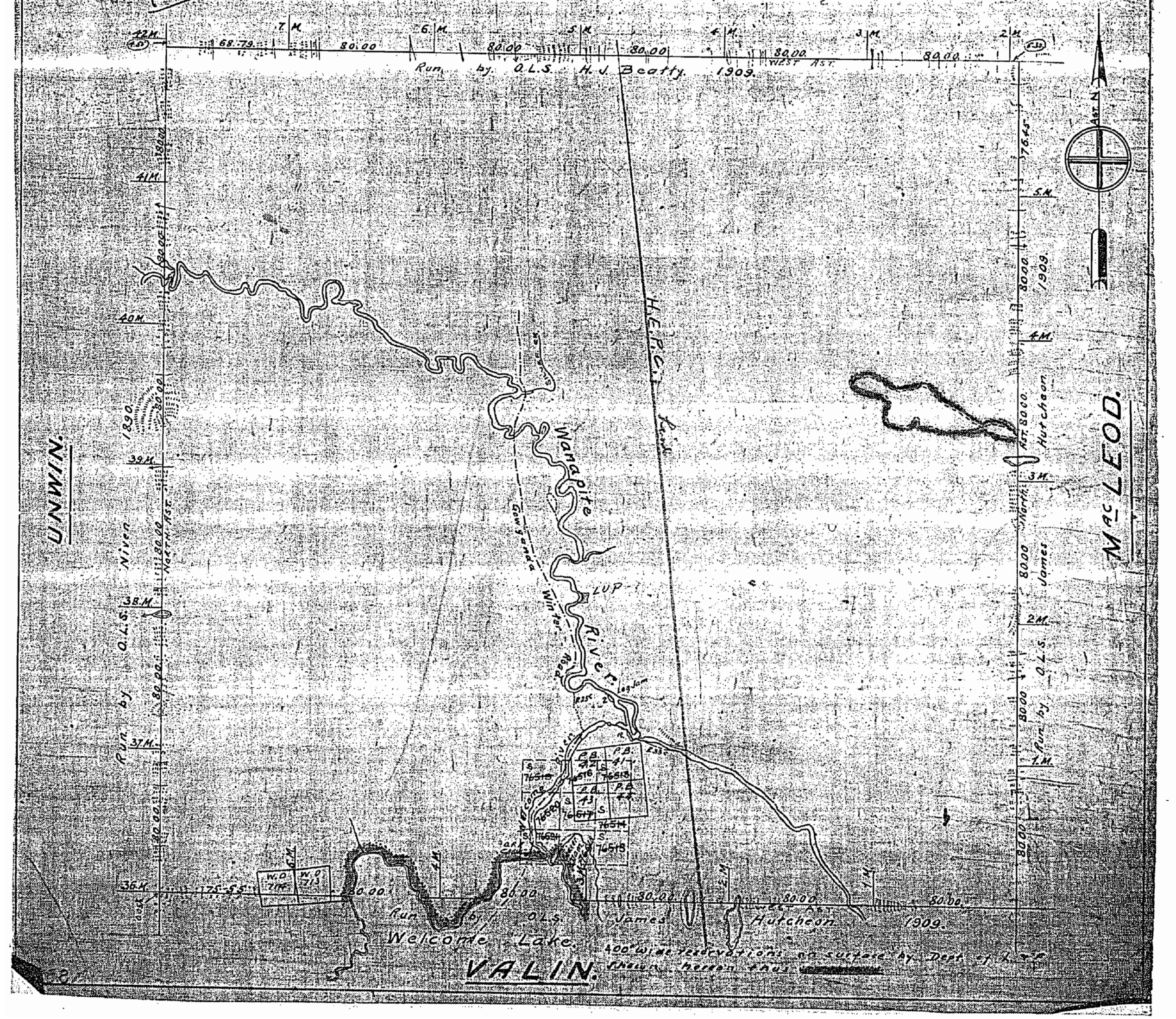
DUFFERIN.