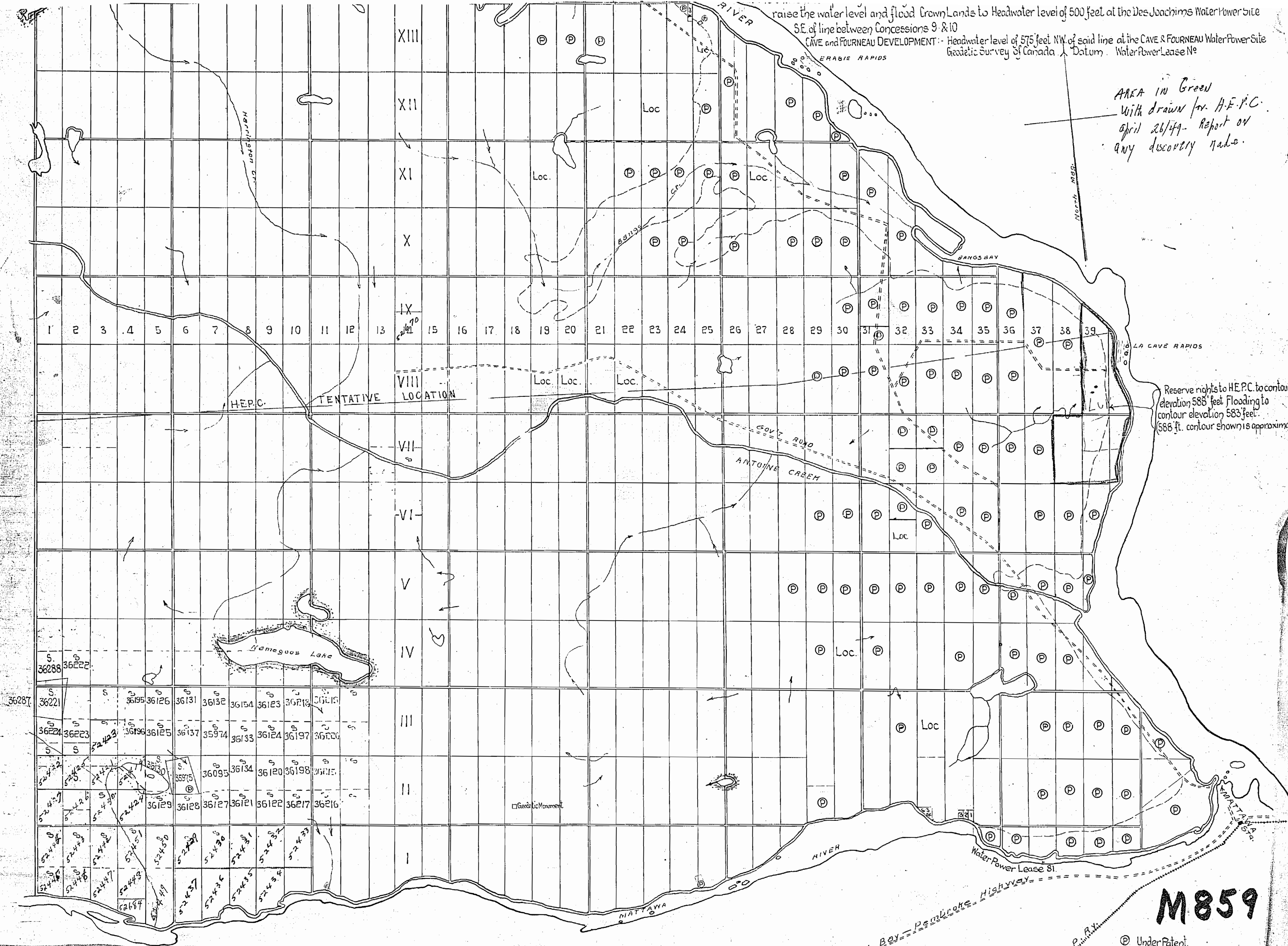


raise the water level and flood Crown Lands to Headwater level of 500 feet at the Des Joachim's Water Power Site
 SE. of line between Concessions 9 & 10
 CAVE and FOURNEAU DEVELOPMENT - Headwater level of 575 feet NW. of said line at the CAVE & FOURNEAU Water Power Site
 Geodetic Survey of Canada Datum Water Power Lease No.

AREA IN Green
 With drawn for H.E.P.C.
 April 26/49. Report on
 any discovery made.

Reserve rights to H.E.P.C. to contour
 elevation 588 feet Flooding to
 contour elevation 583 feet.
 (588 ft. contour shown is approximate)

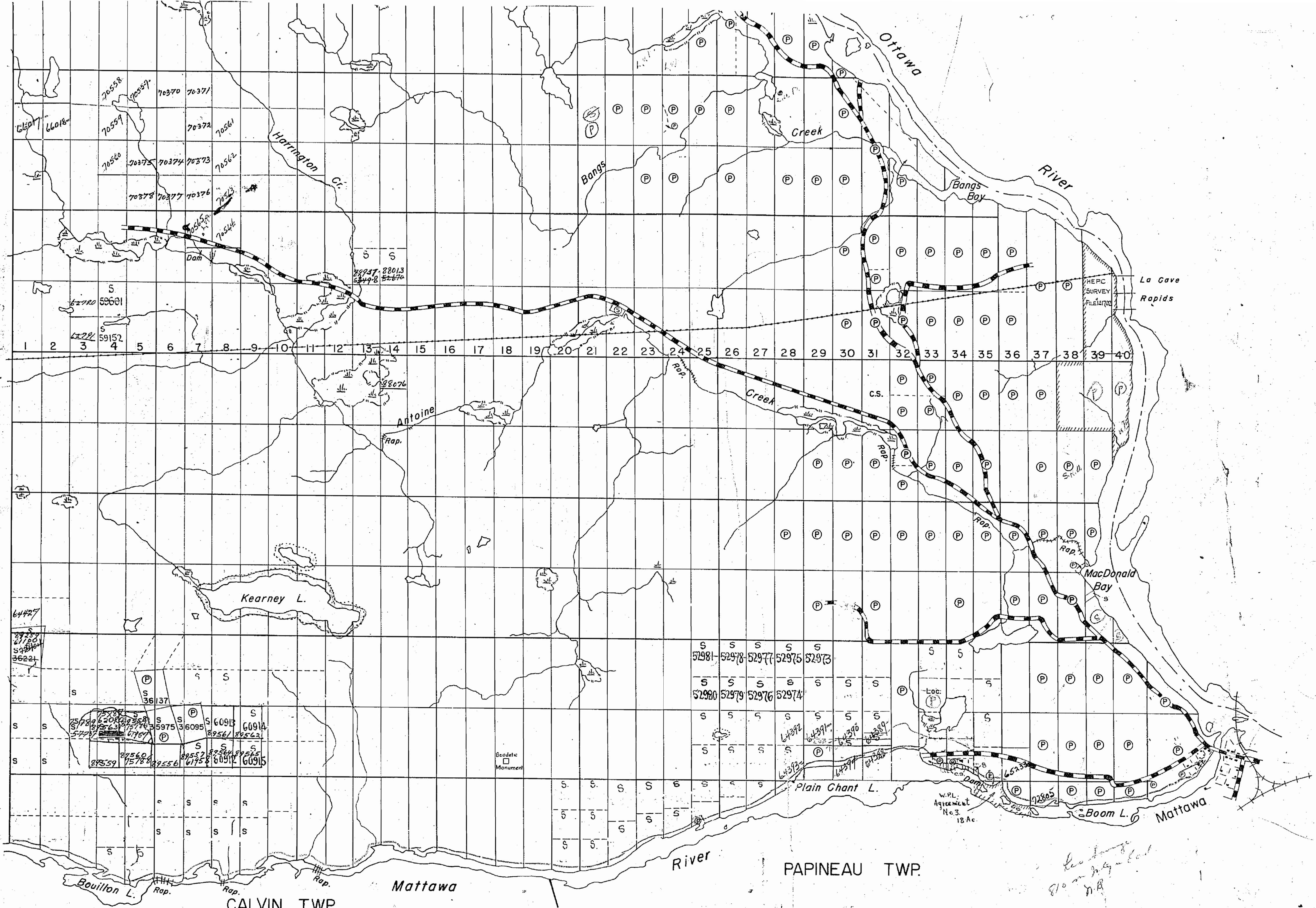


M859

© Under Patent
 Loc. Located

XII
 XI
 X
 IX
 VIII
 VII
 VI
 V
 IV
 III
 II
 I

OLRIG TWP.



IMPROVED ROADS
 RAILWAYS
 POWER LINES
 MARSH OR MUSKEG
 RAPIDS
 PROVINCIAL BOUNDARY

NOTES

RESERVED RIGHTS TO H.E.P.C.
 DES JOACHIMS DEVELOPMENT - WATER POWER LEASE NO. 102
 ALL THE UNALIENATED PART OF THE BED OF THE OTTAWA RIVER (ONTARIO SIDE) UNALIENATED ISLANDS THEREIN TOGETHER WITH THE RIGHT TO RAISE THE WATER LEVEL AND FLOOD CROWN LAND TO HEADWATER LEVEL OF 500 FEET AT THE DES JOACHIMS WATER POWER SITE S.E. OF THE LINE BETWEEN CONCESSION 9 AND 10

CAVE AND FOURNEAU DEVELOPMENT - HEADWATER LEVEL OF 575 FEET N.W. OF SAID LINE AT THE CAVE AND FOURNEAU WATER POWER SITE GEODETIC SURVEY OF CANADA DATUM, WATER POWER LEASE NO.

SURFACE RESERVATIONS 200 FEET WIDE BY DEPT. OF LAND F. SHOWN HEREON THUS-

*Ang. Pts. on loc 35 to 6
 given Jan 1/53
 O.S. on this survey 16/53*

M859

PLAN NO. - S-357 -

DEPARTMENT OF MINFS
 - ONTARIO -

1210

— PLAN OF —
TWP 131

MISSISSAGI PROVINCIAL FOREST

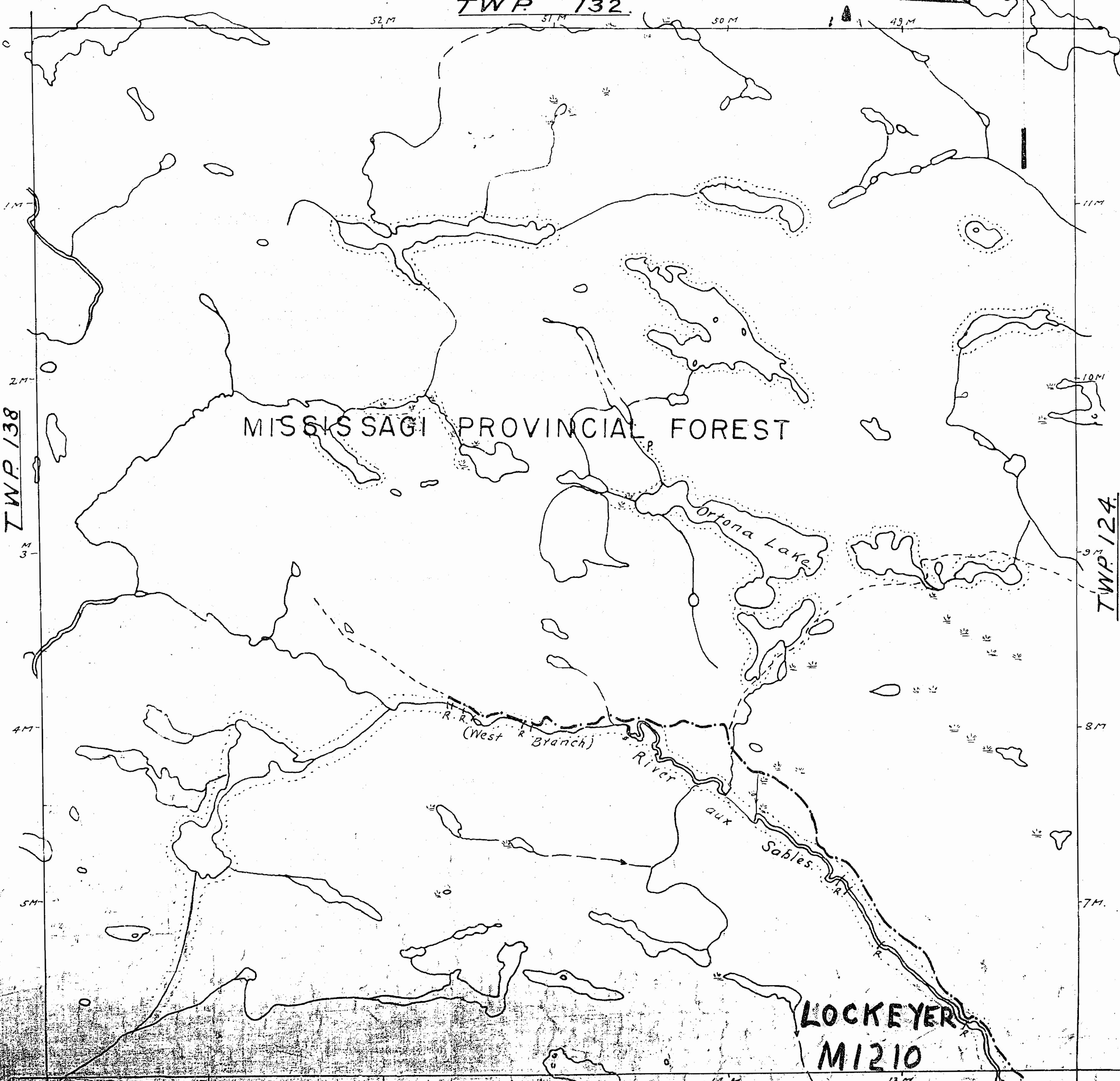
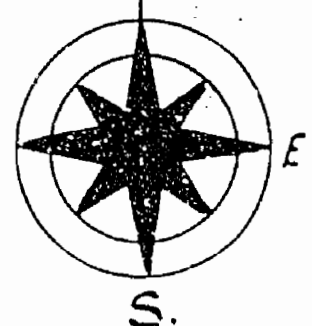
SUDBURY MINING DIVISION

DISTRICT OF ALGOMA.

— Scale: 40 chains to an inch —

TWP 132

SUDBURY
MINING DIV.
RECEIVED
JUL 15 1970
A.M. 7, 8, 9, 10, 11, 12, 1, 2, 3, 4, 5, 6 P.M.



MISSISSAGI PROVINCIAL FOREST

Ortona Lake

R.R. (West Branch)

River

aux Sables

LOCKEYER
M1210

TWP 130

Sand and gravel on all unpatented mining claims in this township reserved to the crown

*Mississagi Forest
part of Grand Precinct*

—PLAN OF— **TWP 131**

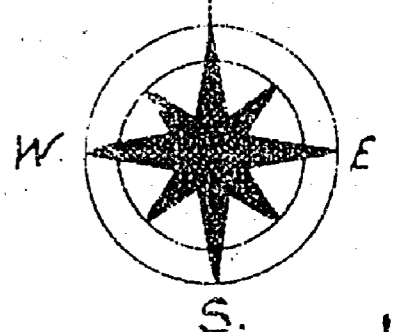
MISSISSAGI PROVINCIAL FOREST.

SUDBURY MINING DIVISION.

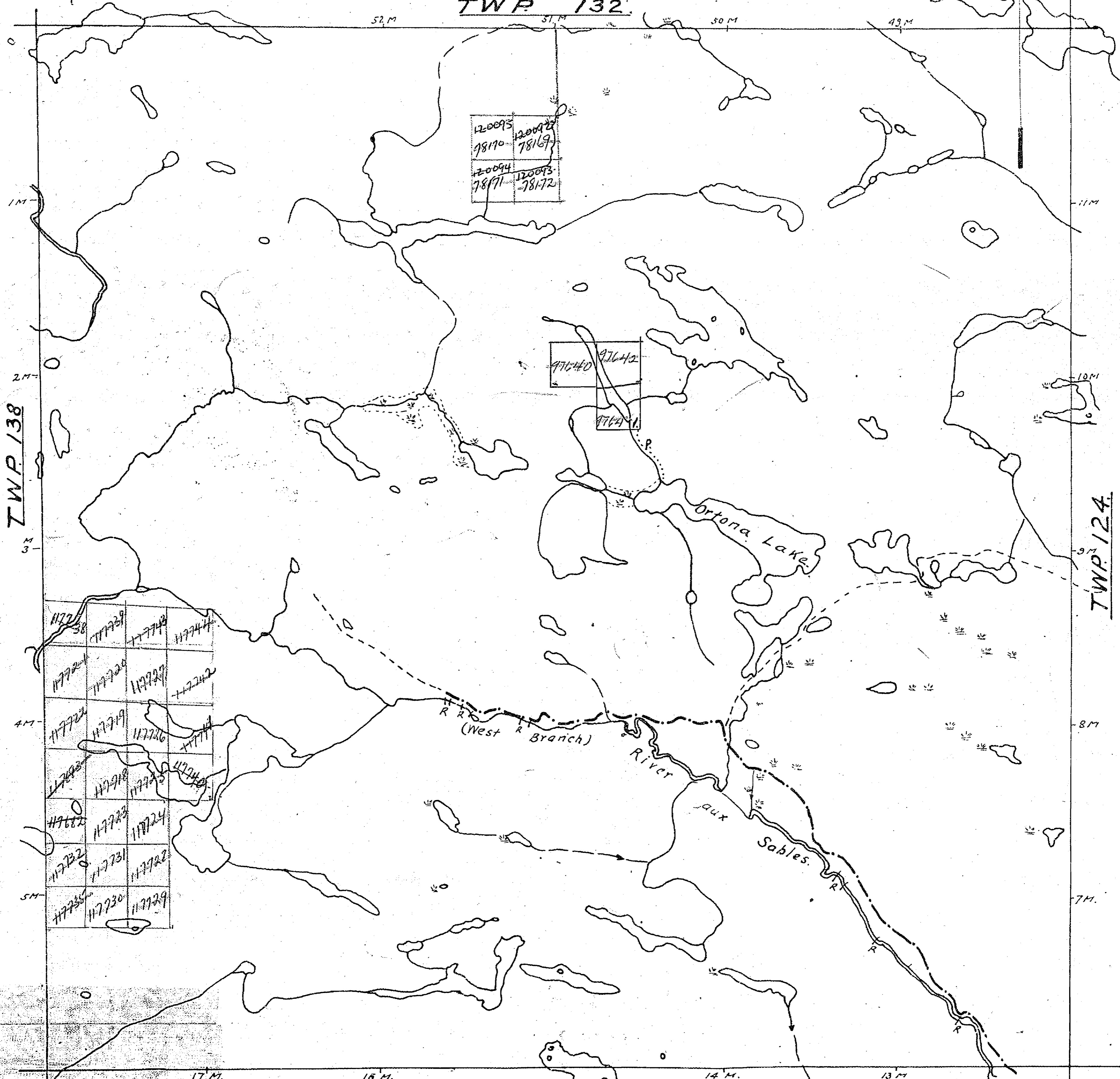
DISTRICT OF ALGOMA.

Scale: 40 chains to an inch

400' scale



TWP 132.



| | |
|--------|--------|
| 120095 | 120092 |
| 78170 | 78169 |
| 120094 | 120093 |
| 78171 | 78172 |

| | |
|-------|-------|
| 97640 | 97642 |
| 97641 | |

| | | | |
|--------|--------|--------|--------|
| 117738 | 117739 | 117740 | 117741 |
| 117721 | 117720 | 117727 | 117722 |
| 117722 | 117719 | 117726 | 117717 |
| 117723 | 117718 | 117725 | 117740 |
| 117682 | 117723 | 117724 | |
| 117732 | 117731 | 117728 | |
| 117735 | 117730 | 117729 | |

TWP 130. LOCKEYER M 1210



Sec. 52 a

M859

© Under Patent

Boy - Pembroke Highway

P. R.V.

XIII

XII

XI

X

IX

VIII

VII

VI

V

IV

III

II

I

1 2 3 4 5 6 7 8 9 10 11 12 13 14 15 16 17 18 19 20 21 22 23 24 25 26 27 28 29 30 31 32 33 34 35 36 37 38 39

36376 36377

36375 36374

36841 36378

37311 36842

37301 36842

36921 36922 36923

36288 36222

37245 37244

37243 37242

36411 36410 36409

36408

36287

36221 36310

36126 36131 36132 36134 36123 36216 36119 37355

36224 36223

36309 36125 36137 35974 36133 36124 36197 36220 37354

36274 36232 36308

36272 35975 36095 36134 36120 36198 36215 37353

36243 36246

36150 36151 36129 36128 36127 36121 36122 36217 36216 37352

36237

36241 36239 36149 36152 36143

36141 36145 36444 36443

36238 36240 36148

36147 36146

Gov't Monument

Water Power Lease 81