

River

TWP. 27 RANGE XX (SUGANAQUEB.)

G. 2417

SAULT STE. MARIE MINING DIVISION
DISTRICT OF ALGOMA

Scale 40 Chains 1 Inch

DATE OF ISSUE

MAY 18 1942

SAULT STE. MARIE
RECORDERS OFFICE

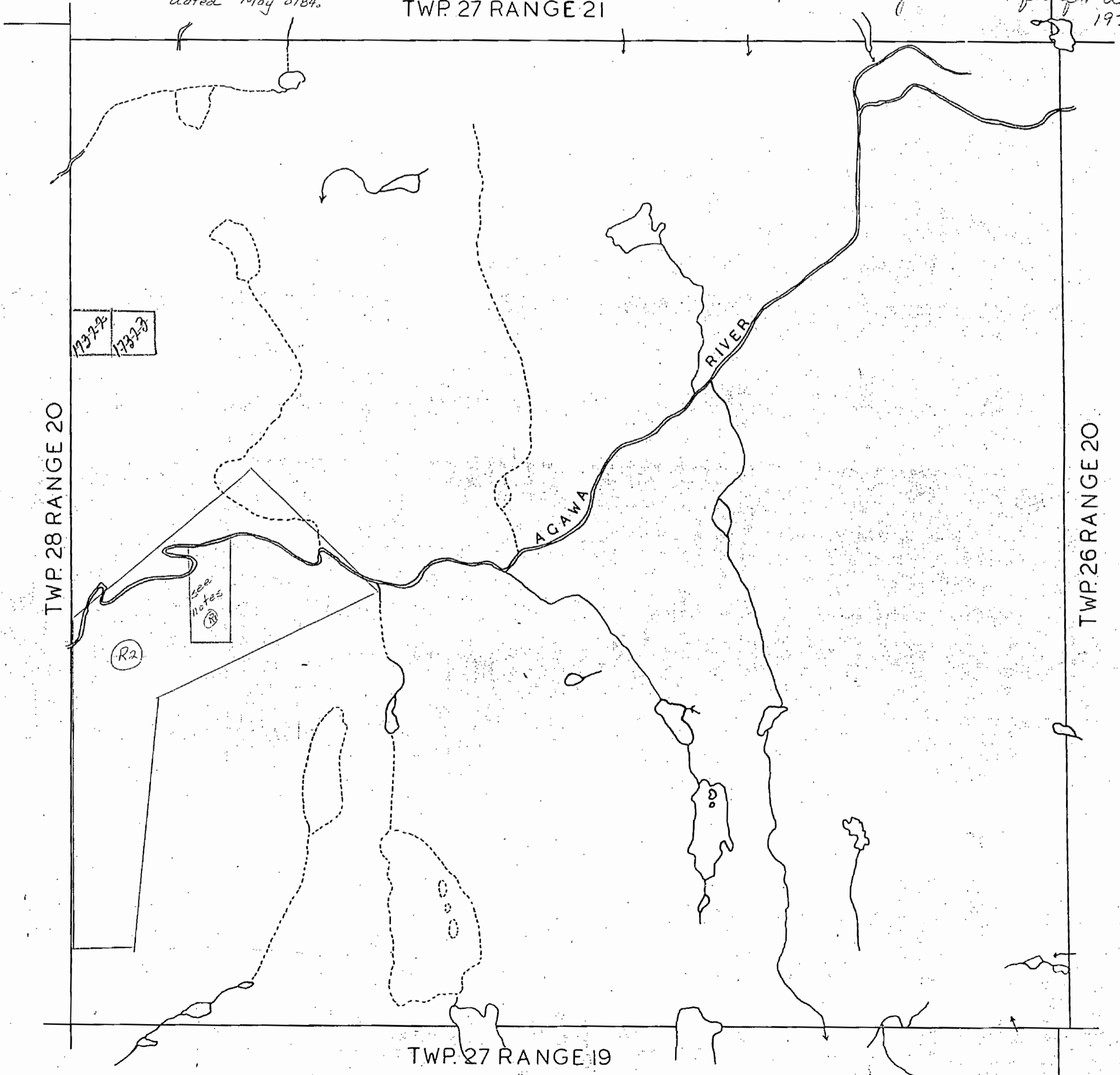
OFFICE MAP

NOTES (1) Surface Rights Only are withdrawn from staking - See ORDER # W 5183 - Wawa dated FEB. 11/32.

(2) S.R. Only withdrawn from prospecting, staking out, sale or lease. - See ORDER # W 4184 - Wawa dated May 8/34.

Part of this Town is covered by A.P. # 8399 - Albitier Paper Company Ltd. (see file for details 1977-78)

TWP. 27 RANGE 21



TWP. 27 RANGE 19

Replaced by mylar) Nov. 6/84

TOWNSHIP

M.1520

OF

SUGANAQUEB G. 2417


(TP. 27 R. 20)

SAULT STE. MARIE MINING DIVISION
DISTRICT OF ALGOMA

Scale 40 Chains 1 Inch
ONTARIO

MINISTRY OF NATURAL RESOURCES

SURVEYS AND MAPPING BRANCH



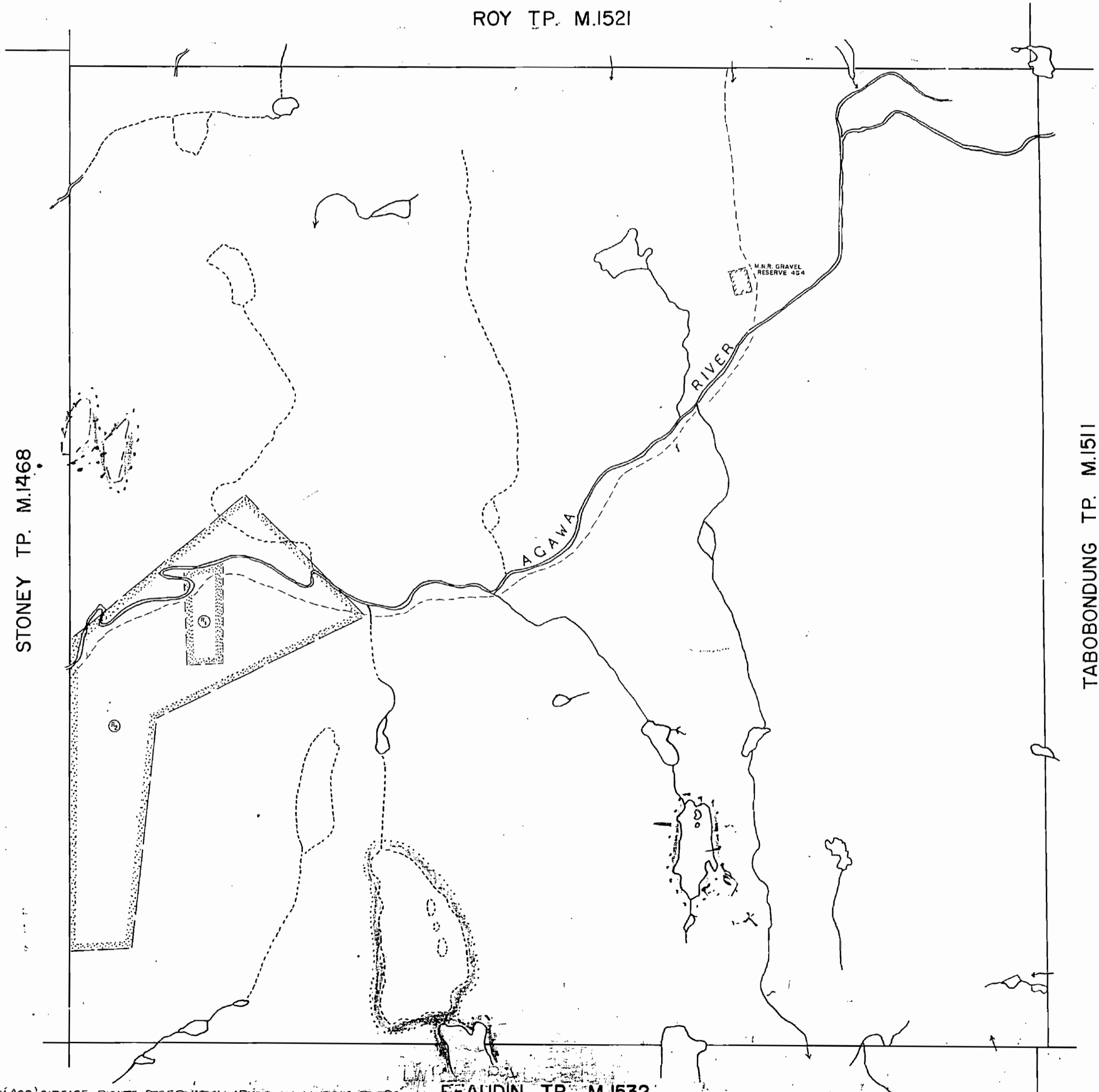
Areas withdrawn from staking under Section
36 of the Mining Act (R.S.O.1980).

Order No.	File	Date	Disposition
(1) w.5/82	188545	1/2/82	S.R.O.
(2) w.4/84		8/5/84	S.R.O.

ROY TP. M.1521

STONEYP TP. M.1468

TABOBONDUNG TP. M.1511



400' SURFACE RIGHTS RESERVATION AROUND ALL LAKES & RIVERS. BEAUDIN TP. M.1532

*Revised by G. 2417 - March 1984
-MUS.*

G.S.

M22

M2

T14S-0

WWT BEUDANQUEB

G-5413

T14S-0

WWT BEUDANQUEB

G-5413

REFERENCES

AREAS WITHDRAWN FROM DISPOSITION

- M.R.O. - MINING RIGHTS ONLY
- S.R.O. - SURFACE RIGHTS ONLY
- M.+ S. - MINING AND SURFACE RIGHTS

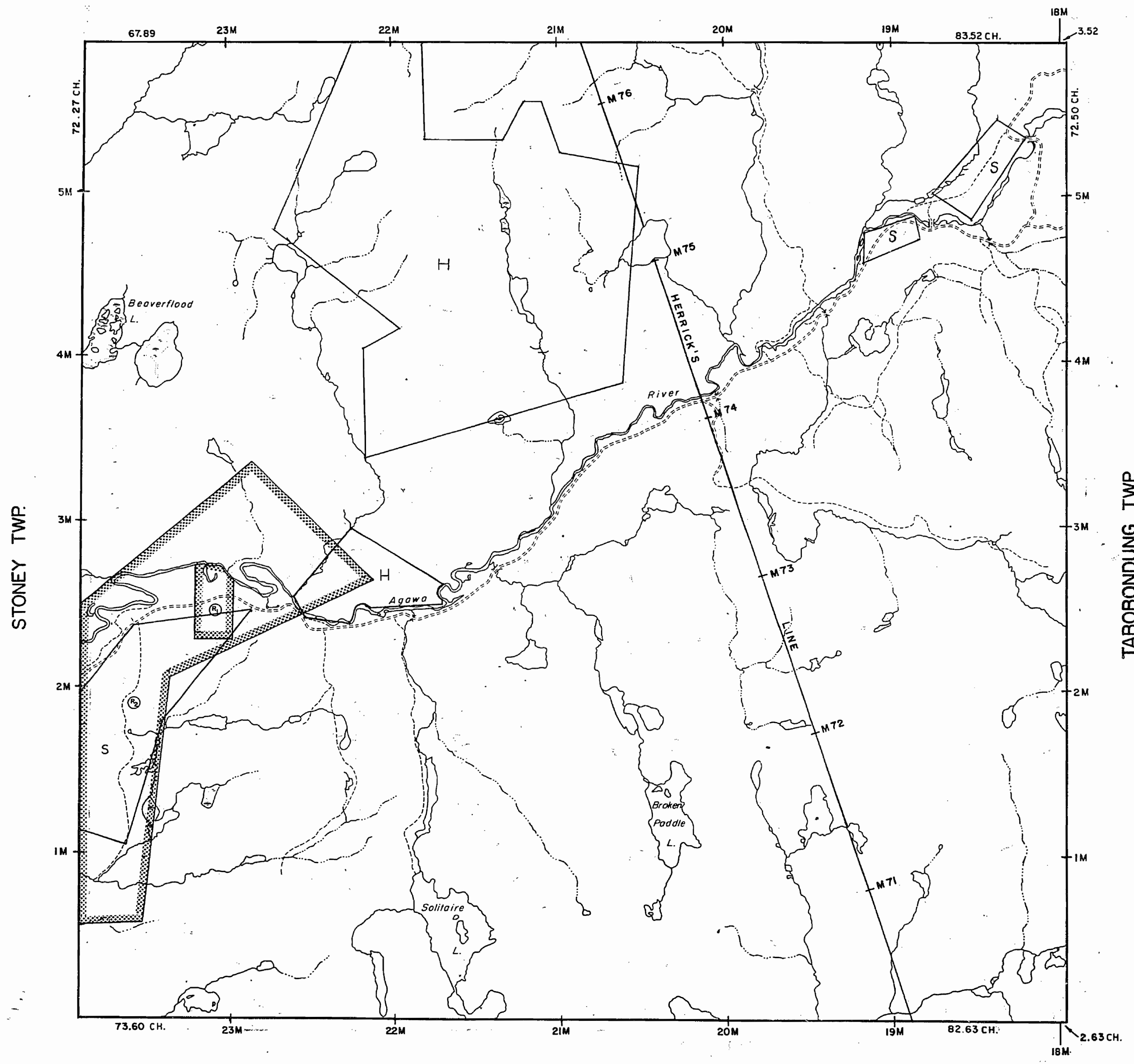
Description	Order No.	Date	Disposition	File	
(1)	W5/82	1/2/82	S.R.O.	188545	
(2)	CROWN RES	W4/84	8/5/84	S.R.O.	137693

The 1985 Magnetic Bearing
 Approx. 6° 30' W Annual Change
 increasing 10'

THE INFORMATION THAT APPEARS ON THIS MAP HAS BEEN COMPILED FROM VARIOUS SOURCES, AND ACCURACY IS NOT GUARANTEED. THOSE WISHING TO STAKE MINING CLAIMS SHOULD CONSULT WITH THE MINING RECORDER, MINISTRY OF NORTHERN DEVELOPMENT AND MINES, FOR ADDITIONAL INFORMATION ON THE STATUS OF THE LANDS SHOWN HEREON.

SAULT STE. MARIE
 RECEIVED
 MAR 6 - 1987
 A.M. P.M.
 7 8 9 10 11 12 1 2 3 4 5 6

ROY TWP



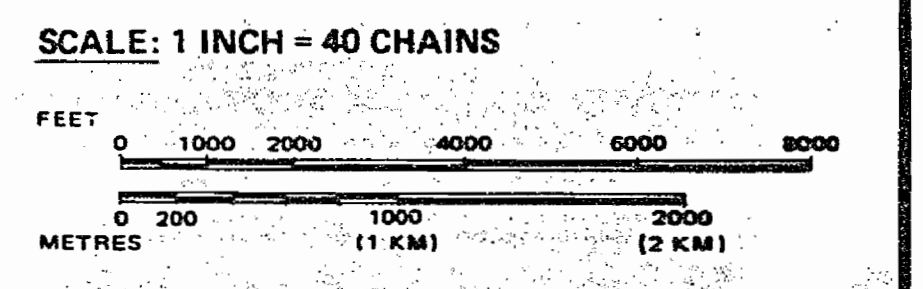
LEGEND

- HIGHWAY AND ROUTE No.
- OTHER ROADS
- TRAILS
- SURVEYED LINES:
 - TOWNSHIPS, BASE LINES, ETC.
 - LOTS, MINING CLAIMS, PARCELS, ETC.
- UNSURVEYED LINES:
 - LOT LINES
 - PARCEL BOUNDARY
 - MINING CLAIMS ETC.
- RAILWAY AND RIGHT OF WAY
- UTILITY LINES
- NON-PERENNIAL STREAM
- FLOODING OR FLOODING RIGHTS
- SUBDIVISION OR COMPOSITE PLAN
- RESERVATIONS
- ORIGINAL SHORELINE
- MARSH OR MUSKEG
- MINES
- TRAVERSE MONUMENT

DISPOSITION OF CROWN LANDS

TYPE OF DOCUMENT	SYMBOL
PATENT, SURFACE & MINING RIGHTS	
" SURFACE RIGHTS ONLY	
" MINING RIGHTS ONLY	
LEASE, SURFACE & MINING RIGHTS	
" SURFACE RIGHTS ONLY	
" MINING RIGHTS ONLY	
LICENCE OF OCCUPATION	
ORDER-IN-COUNCIL	
RESERVATION	
CANCELLED	
SAND & GRAVEL	

NOTE: MINING RIGHTS IN PARCELS PATENTED PRIOR TO MAY 6, 1913, VESTED IN ORIGINAL PATENTEE BY THE PUBLIC LANDS ACT, R.S.O. 1970, CHAP. 380, SEC. 63, SUBSEC 1.



H - TIMBER HARVESTING AREA
 S - SILVICULTURAL AREA

TOWNSHIP
SUGANAQUEB
 M.N.R. ADMINISTRATIVE DISTRICT
WAWA
 MINING DIVISION
SAULT STE. MARIE
 LAND TITLES / REGISTRY DIVISION
ALGOMA

Ministry of Natural Resources and Mines
 Ministry of Northern Development

Date: DECEMBER, 1986
 Number: **G-2417**

BEAUDIN TWP