

AREA OF

SWALLOW RIVER G. 3783

DISTRICT OF
THUNDER BAY

SAULT STE. MARIE
MINING DIVISION

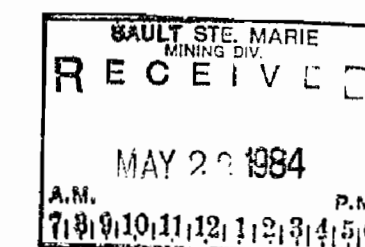
SCALE: 1-INCH = 40 CHAINS

LEGEND

PATENTED LAND	Ⓢ
CROWN LAND SALE	C.S.
LEASES	Ⓛ
LOCATED LAND	Loc.
LICENSE OF OCCUPATION	L.O.
MINING RIGHTS ONLY	M.R.O.
SURFACE RIGHTS ONLY	S.R.O.
ROADS	—
IMPROVED ROADS	—
KING'S HIGHWAYS	—
RAILWAYS	—
POWER LINES	—
MARSH OR MUSKEG	—
MINES	✕

NOTES

400' Surface Rights Reservation around all lakes & rivers.

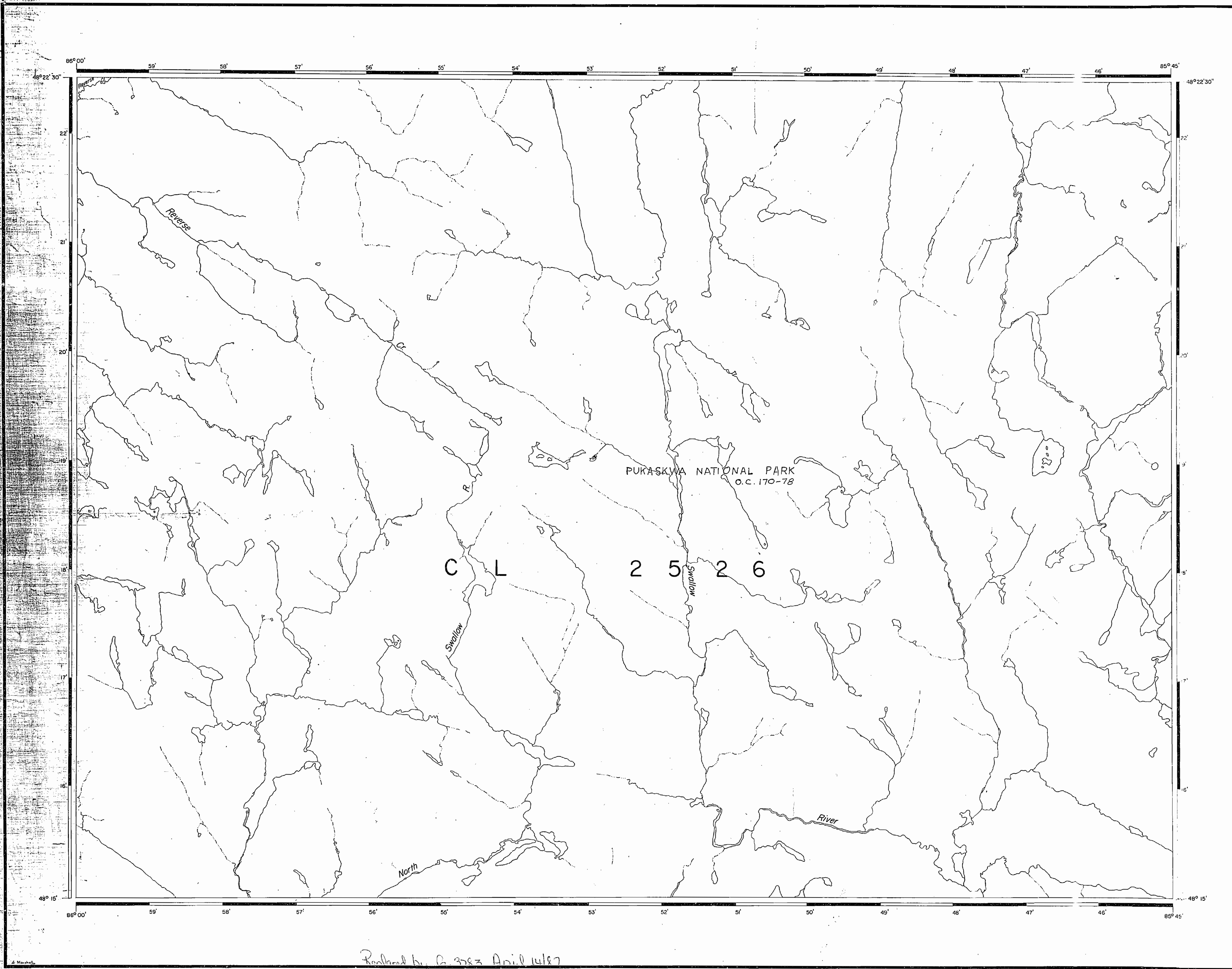


W.A.P. DIST MAY 22/84
NATIONAL TOPOGRAPHIC SERIES 42C5

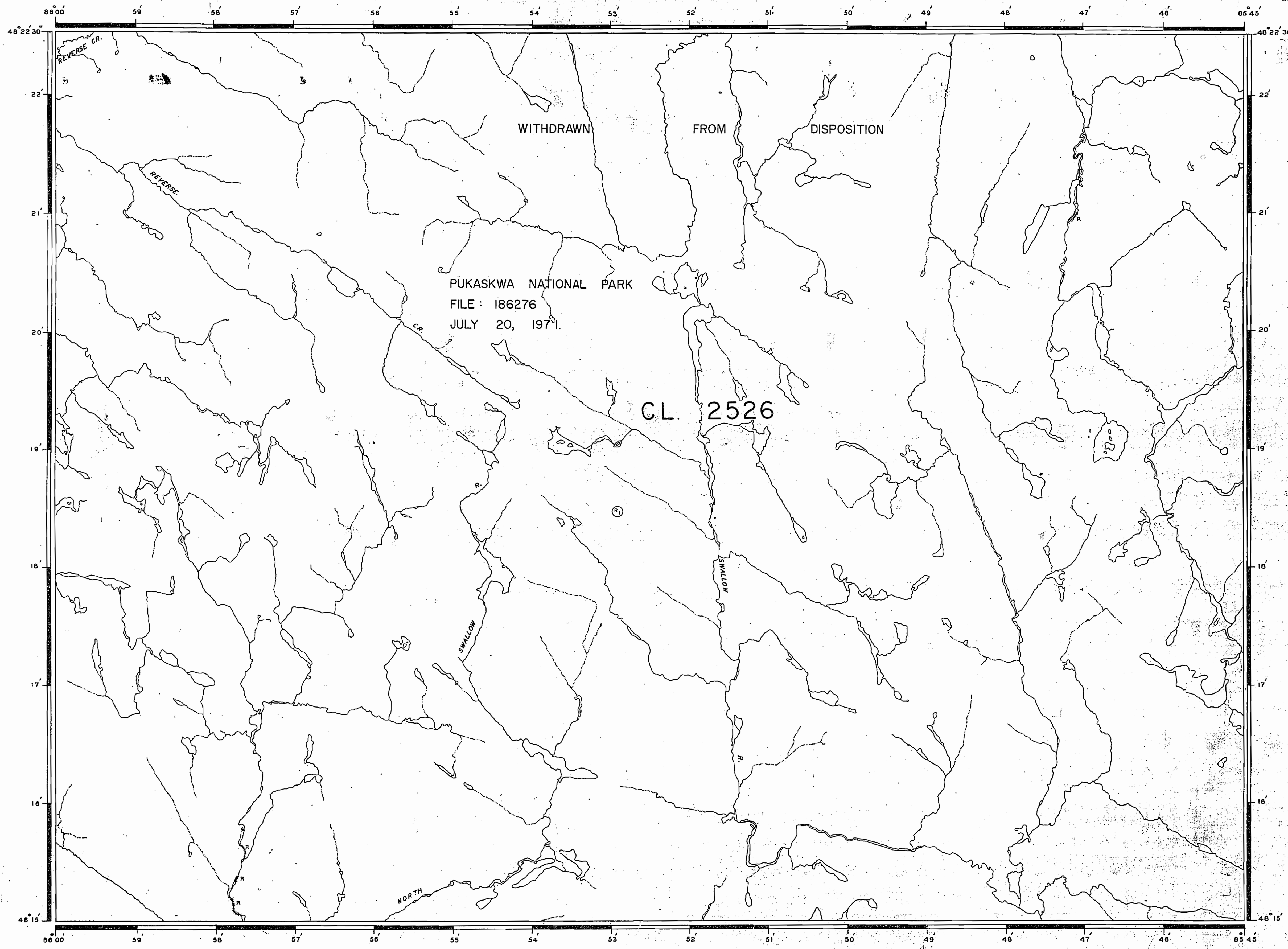
PLAN NO. ~~1187~~

ONTARIO
MINISTRY OF NATURAL RESOURCES
SURVEYS AND MAPPING BRANCH

Revised by G. 3783 April 1987



REFERENCES



THE INFORMATION THAT APPEARS ON THIS MAP HAS BEEN COMPILED FROM VARIOUS SOURCES AND ACCURACY IS NOT GUARANTEED. THOSE WISHING TO STAKE MINING CLAIMS SHOULD CONSULT WITH THE MINING RECORDER, MINISTRY OF NORTHERN DEVELOPMENT AND MINES, FOR ADDITIONAL INFORMATION ON THE STATUS OF THE LANDS SHOWN HEREON.

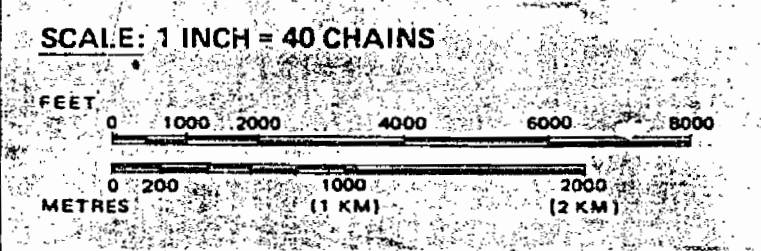
LEGEND

- HIGHWAY AND ROUTE No.
- OTHER ROADS
- TRAILS
- SURVEYED LINES
- TOWNSHIP, BASE LINES, ETC.
- LOTS, MINING CLAIMS, PARCELS, ETC.
- UNSURVEYED LINES
- LOT LINES
- PARCEL BOUNDARY
- MINING CLAIMS ETC.
- RAILWAY AND RIGHT OF WAY
- UTILITY LINES
- NON-PERENNIAL STREAM
- FLOODING OR FLOODING RIGHTS
- SUBDIVISION OR COMPOSITE PLAN RESERVATIONS
- ORIGINAL SHORELINE
- MARSH OR MUSKEG
- MINES
- TRAVERSE MONUMENT

DISPOSITION OF CROWN LANDS

TYPE OF DOCUMENT	SYMBOL
PATENT, SURFACE & MINING RIGHTS	
" SURFACE RIGHTS ONLY	
" MINING RIGHTS ONLY	
LEASE, SURFACE & MINING RIGHTS	
" SURFACE RIGHTS ONLY	
" MINING RIGHTS ONLY	
LICENCE OF OCCUPATION	
ORDER-IN-COUNCIL RESERVATION	
CANCELLED	
SAND & GRAVEL	

NOTE: MINING RIGHTS IN PARCELS PATENTED PRIOR TO MAY 6, 1913, VESTED IN ORIGINAL PATENTEES BY THE PUBLIC LANDS ACT, R.S.O. 1970, CHAP. 390, SEC. 53, SUBSEC. 1.



AREAS WITHDRAWN FROM DISPOSITION

Description	Order No.	Date	Disposition	File
CL 2526	W-538-01-31	JAN 25/91	M.S. RIGHTS	

DATE OF ISSUE
 009 14 1987
 SAULT STE MARIE
 MINING RECORDER'S OFFICE
 DATE OF ISSUE
 1 27 1987
 SAULT STE MARIE
 MINING RECORDER'S OFFICE

The 1985 Magnetic Bearing
 Approx. 5.32 in Annual Change
 Increasing 10'40"

AREA
SWALLOW RIVER
 M.N.R. ADMINISTRATIVE DISTRICT
 WAWA
 MINING DIVISION
 SAULT STE. MARIE
 LAND TITLES / REGISTRY DIVISION
 THUNDER BAY

Ministry of Natural Resources
 Ministry of Northern Development and Mines

Date: FEBRUARY/1987
 Number: **G-3783**