


TEMPLE

DISTRICT OF KENORA

M.2047

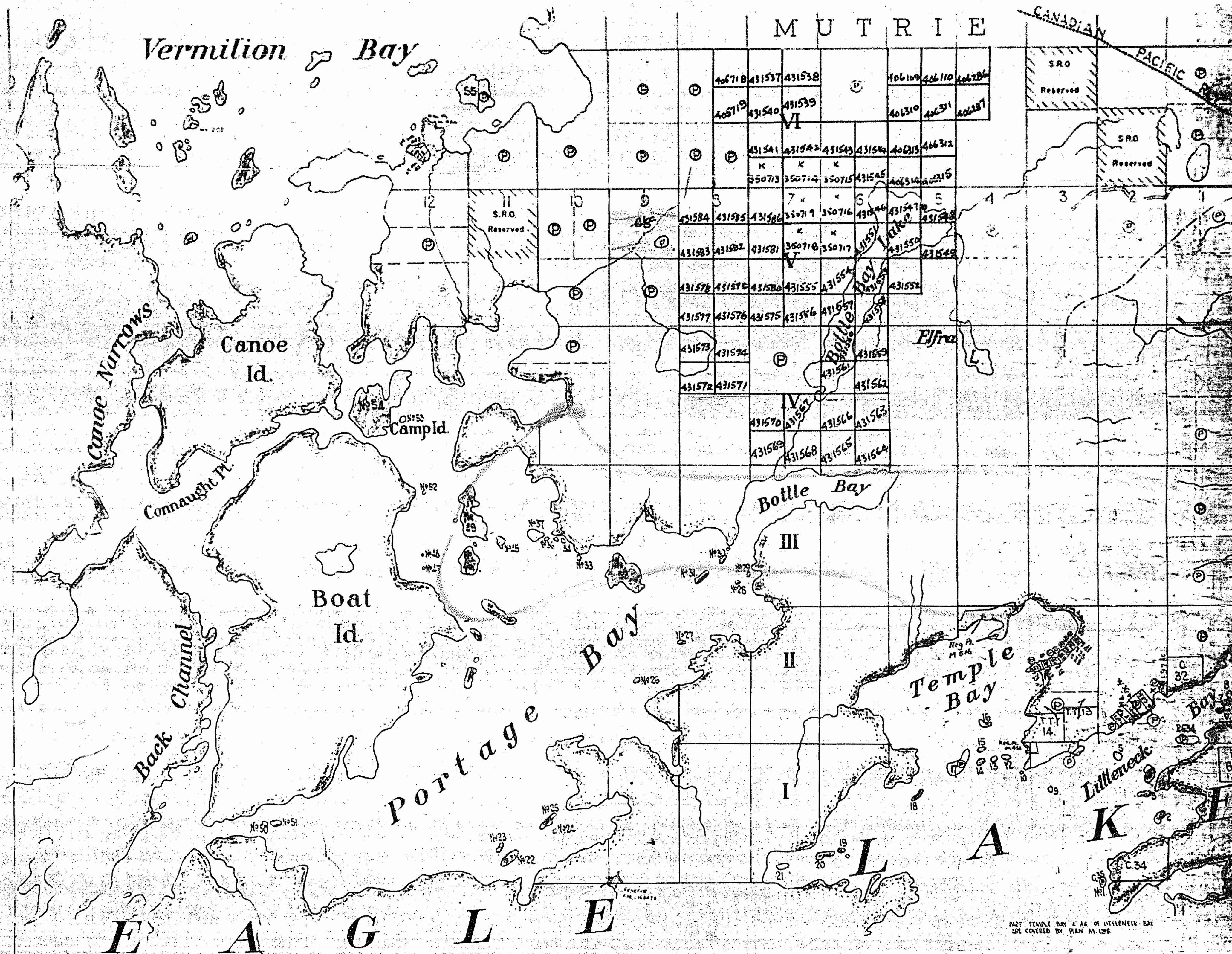
ONTARIO
DEPARTMENT OF MINES
AND NORTHERN AFFAIRS

Scale - 40 Chains - 1 Inch



KENORA	
FILED.	
REC'D. DEC - 7 1911	
RECEIPT No.	
MINING DIVISION	

M 311
DR 7
North

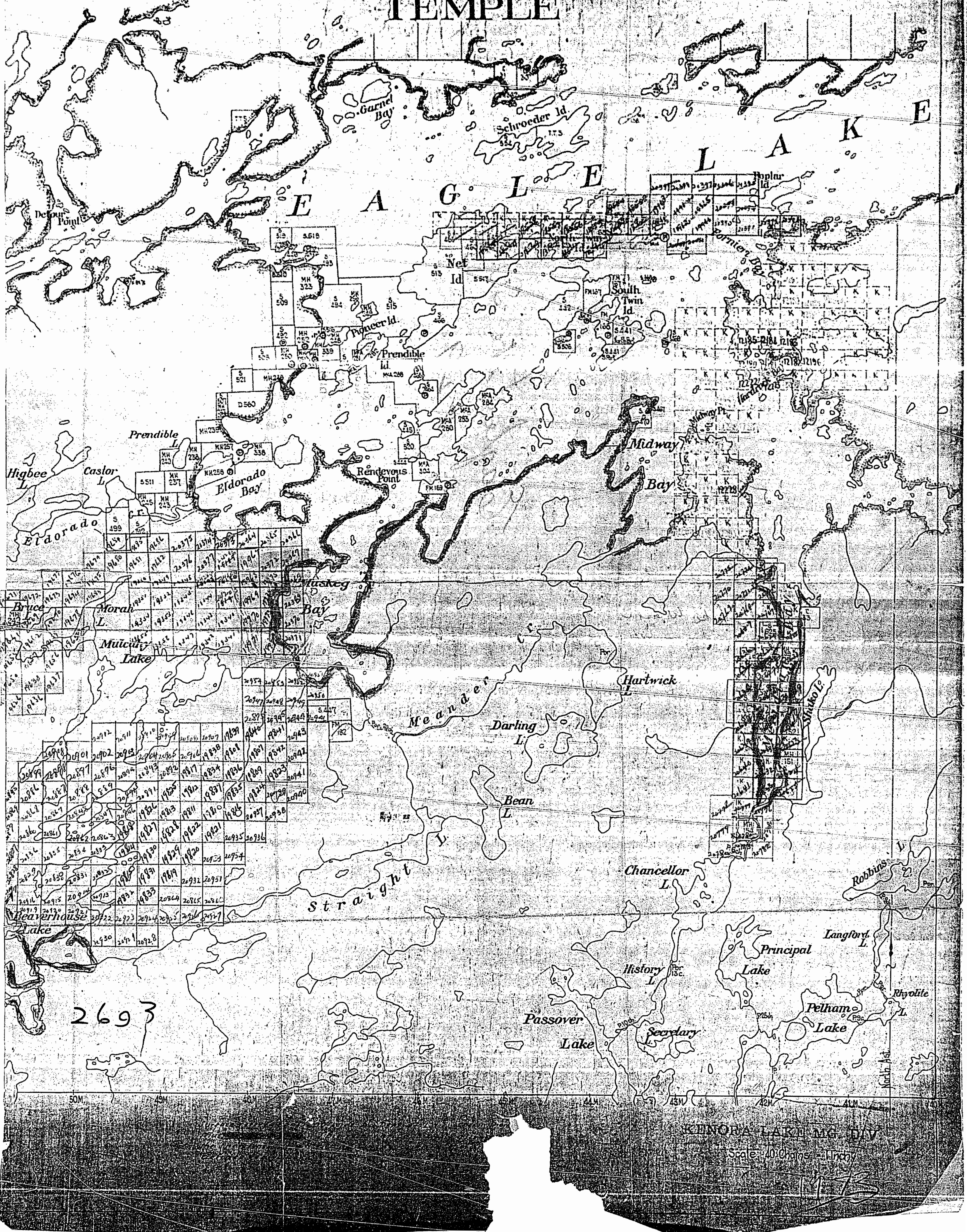


Surveyed by J. H. 400 chains by Dept. of L. & A.
Sharon Gordon, 1911

Temple Twp 2047

1973

TEMPLE




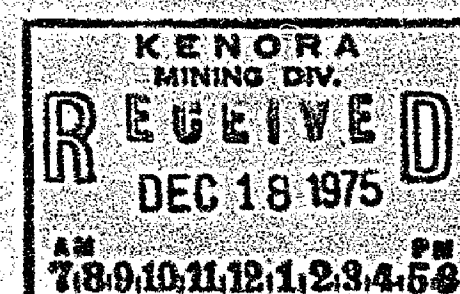
NOTES

400' surface rights reservation along the shores of all lakes and rivers

This Township lies within the Corporation of the Township of MACHIN

RESERVES

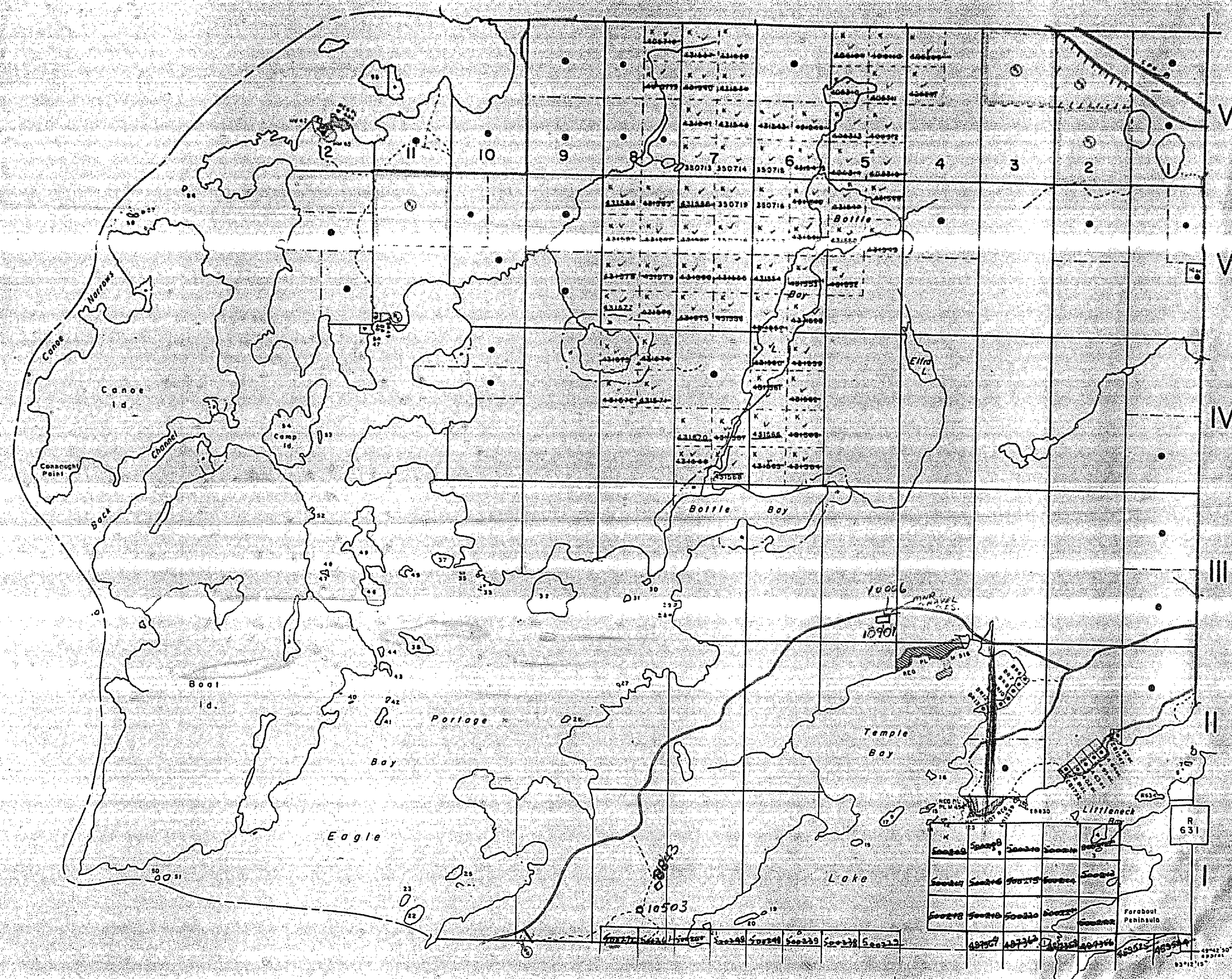
- ① surface rights withdrawn from staking under Sec 39(d) of Mining Act (R30'50) 18 July 55 File 8651
- ② reserved for public use, 29 Sept 52 File 53817
- ③ reserved for reforestation File 18131
- ④ Crown reserve File 163473



MUTRIE Tp. M.2013

VERMILION BAY M.2046

M. 1729



GARNET BAY M.1729

BUCHAN BAY M.1288


LEGEND

- HIGHWAY AND ROUTE No.
- OTHER ROADS
- TRAILS
- SURVEYED LINES:
 - TOWNSHIPS, BASE LINES, ETC.
 - LOTS, MINING CLAIMS, PARCELS, ETC.
- UNSURVEYED LINES:
 - LOT LINES
 - PARCEL BOUNDARY
 - MINE CLAIMS ETC.
- RAILWAY AND RIGHT OF WAY
- UTILITY LINES
- NON-PERMANENT STREAM
- FLOODING OR FLOODING RIGHTS
- SUBDIVISION
- ORIGINAL SHORELINE
- MARSH OR MUSKOG
- MINES

DISPOSITION OF CROWN LANDS

TYPE OF DOCUMENT	SYMBOL
PATENT, SURFACE & MINING RIGHTS	●
SURFACE RIGHTS ONLY	○
MINING RIGHTS ONLY	○
LEASE, SURFACE & MINING RIGHTS	■
SURFACE RIGHTS ONLY	■
MINING RIGHTS ONLY	■
LICENCE OF OCCUPATION	▽
CROWN LAND SALE	△
ORDER-IN-COUNCIL	□
RESERVATION	□
CANCELLED	□
SAND & GRAVEL	○

SCALE: 1 INCH = 40 CHAINS



ACRES	HECTARES
40	16

TOWNSHIP

TEMPLE

DISTRICT

KENORA
MINING DIVISION
KENORA #1

Ministry of Natural Resources
Ontario Surveys and Mapping Branch

Date: 6-75 Plan No. M2047

400' surface rights reservation along the
shores of all lakes and rivers

This Township lies within the
Corporation of the Township of MACHIN

RESERVES

- (1) surface rights withdrawn from staking under Sect. 39(d) of Mining Act (R.S.O. '50) 18 July '55 File. 8651
- (2) reserved for public use ,29Sept'52 File. 53817
- (3) reserved for reforestation File.18131
- (4) Crown reserve. File. 163473
- ~~(5) SEC.35 W-K-7-98 02T 29/OH/98 M-8 196150~~
- ~~(16) SEC.35 O-K-3/98 03/30/98 MAS 195150~~

SAND & GRAVEL

- ⑥ MNR Gravel Reserve 1A7, File 80B43
⑦ Gravel File 190861

MUTRIE Tp: ^{G 828}~~M.2013~~ Cn 924

THE INFORMATION THAT APPEARS ON THIS MAP HAS BEEN COMPILED FROM VARIOUS SOURCES AND ACCURACY IS NOT GUARANTEED. THOSE WISHING TO STAKE MINING CLAIMS SHOULD CONSULT WITH THE MINING RECORDER, MINISTRY OF NORTHERN DEVELOPMENT AND MINES, FOR ADDITIONAL INFORMATION ON THE STATUS OF THE LANDS SHOWN HEREON.

LEGEND

HIGHWAY AND ROUTE No.
OTHER ROADS
TRAILS
SURVEYED LINES:
TOWNSHIPS, BASE LINES, ETC.
LOTS, MINING CLAIMS, PARCELS, ETC.
UNSURVEYED LINES:
LOT LINES
PARCEL BOUNDARY
MINING CLAIMS ETC.
RAILWAY AND RIGHT OF WAY
UTILITY LINES
NON-PERENNIAL STREAM
FLOODING OR FLOODING RIGHTS
SUBDIVISION
ORIGINAL SHORELINE
MARSH OR MUSKEG
MINES

Lease, surface & Mining Rights - 350715-16-17 - April 17/86
" " " " - 350713-14-15-16 - Sept 6/84

DISPOSITION OF CROWN LANDS

<u>TYPE OF DOCUMENT</u>	<u>SYMBOL</u>
PATENT, SURFACE & MINING RIGHTS	⬤
" SURFACE RIGHTS ONLY	⬤
" MINING RIGHTS ONLY	⬤
LEASE, SURFACE & MINING RIGHTS	⬤
" SURFACE RIGHTS ONLY	⬤
" MINING RIGHTS ONLY	⬤
LICENCE OF OCCUPATION	▼
CROWN LAND SALE	CS
ORDER-IN-COUNCIL	CC
RESERVATION	⓪
CANCELLED	⓪
SAND & GRAVEL	⓪

KENORA
 MINING DIV.
 REG. REC. & T.
 FEB. 20 1984
 AM
 48.9.10.11.12.1.2.3.4.5.6 PM

Effective as herein

LAND USE PERMIT

LUP

SCALE: 1 INCH 40 CHAINS

0 500 1000 2000 4000 6000 8000

FEET

METRES

ACRES	HECTARES
40	16

TOWNSHIP

TEMPLE

DISTRICT

KENORA
MINING DIVISION

KENORA

Ministry of Natural
Resources

Ontario Surveys and Mapping Branch

Date	Plan No
------	---------

Whitney Block
Queen's Park, Toronto

Plan No.
M.2047

G-0837

2047

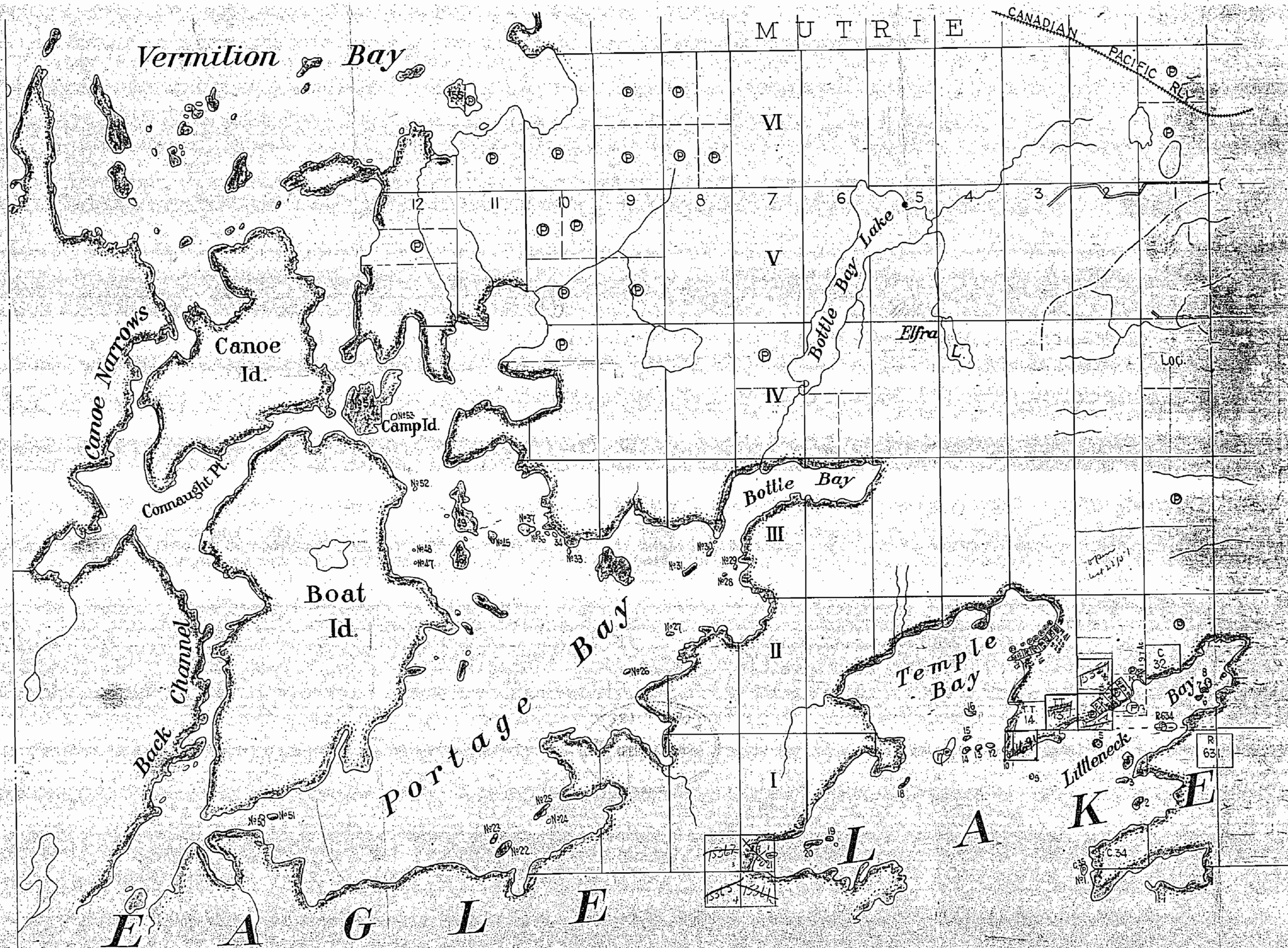
TEMPLE

DISTRICT OF KENORA

Scale - 40 Chains = 1 Inch

Map-2047

North Arrow



Surface reserved from 200' wide by Dept. of L. & F.
Shewn hereon thus

TEMPLE 2047

NOTES

400' surface rights reservation along the shores of all lakes and rivers

This Township lies within the Corporation of the Township of MACHIN

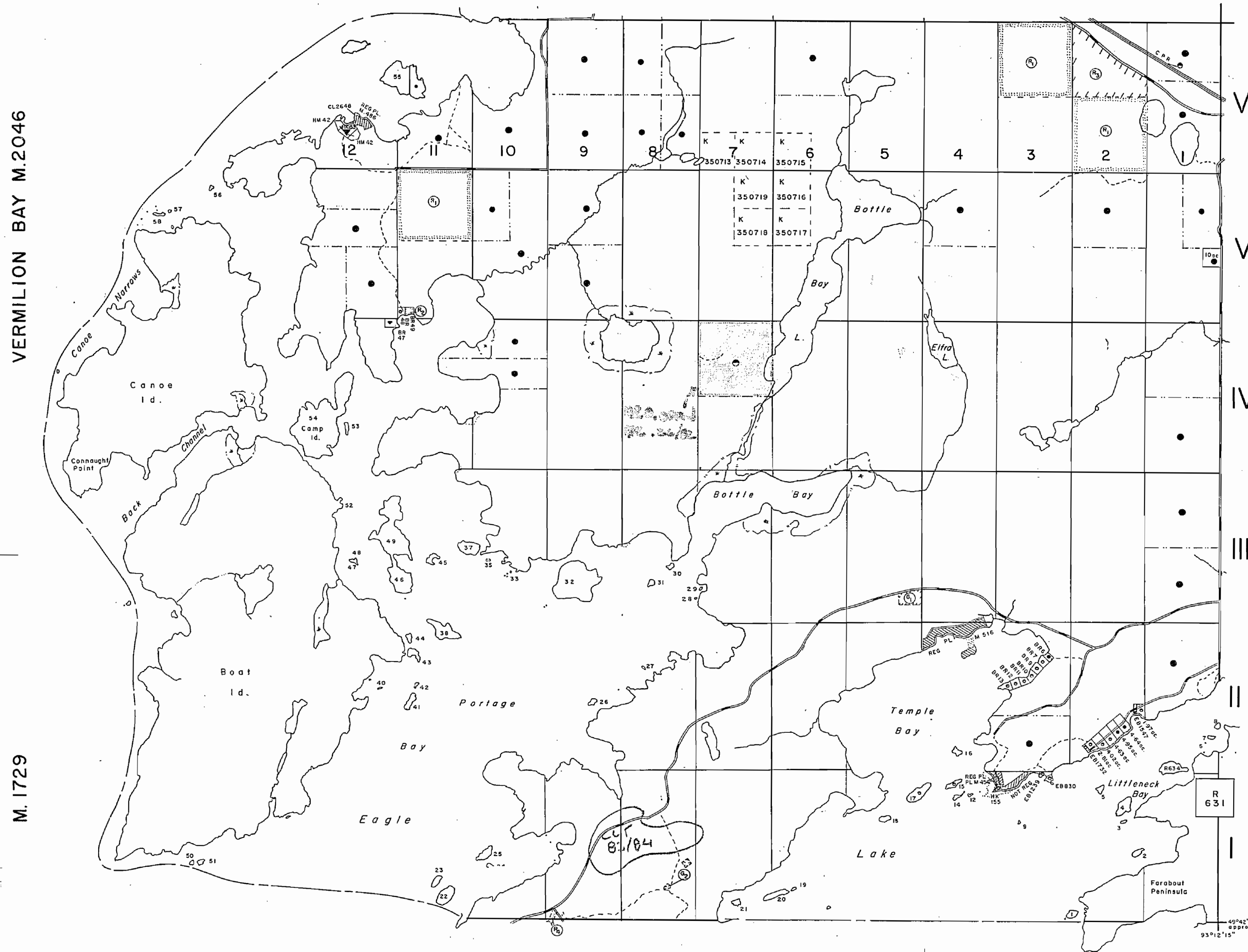
RESERVES

- ① surface rights withdrawn from staking under Sect. 39(d) of Mining Act (R.S.O. 50) 18 July '55 File. 8651
- ② reserved for public use ,29Sept'52 File. 53817
- ③ reserved for reforestation File.18131
- ④ Crown reserve. File. 163473

SAND & GRAVEL

- ① MNR Gravel Reserve 1A7, File 80843
- ② Gravel File 190661

MUTRIE Tp. M.2013



GARNET BAY M.1729

BUCHAN BAY M.1288

LEGEND

- HIGHWAY AND ROUTE No.
- OTHER ROADS
- TRAILS
- SURVEYED LINES:
 - TOWNSHIPS, BASE LINES, ETC.
 - LOTS, MINING CLAIMS, PARCELS, ETC.
- UNSURVEYED LINES:
 - LOT LINES
 - PARCEL BOUNDARY
 - MINING CLAIMS ETC.
- RAILWAY AND RIGHT OF WAY
- UTILITY LINES
- NON-PERENNIAL STREAM
- FLOODING OR FLOODING RIGHTS
- SUBDIVISION
- ORIGINAL SHORELINE
- MARSH OR MUSKEG
- MINES

DISPOSITION OF CROWN LANDS

TYPE OF DOCUMENT	SYMBOL
PATENT, SURFACE & MINING RIGHTS	●
" SURFACE RIGHTS ONLY	○
" MINING RIGHTS ONLY	◐
LEASE, SURFACE & MINING RIGHTS	■
" SURFACE RIGHTS ONLY	□
" MINING RIGHTS ONLY	◻
LICENCE OF OCCUPATION	▼
CROWN LAND SALE	C.S.
ORDER-IN-COUNCIL	OC
RESERVATION	⊗
CANCELLED	⊘
SAND & GRAVEL	⊙

SCALE : 1 INCH = 40 CHAINS



ACRES	HECTARES
40	16

TOWNSHIP

TEMPLE

DISTRICT

KENORA

MINING DIVISION

KENORA

Ministry of Natural Resources
Ontario Surveys and Mapping Branch

Date 9-75 Plan No.

Whitney Block, Queen's Park, Toronto

M.2047

DATE OF ISSUE

JUL 10 1981

Ministry of Natural Resources

ONTARIO KENORA MINING DIV.

RECEIVED

JUL 22 1981

AM 7:09 10 11 12 1 2 3 4 5 6 PM

NOTES

400' surface rights reservation along the shores of all lakes and rivers


This Township lies within the Corporation of the Township of MACHIN

RESERVES

- ① surface rights withdrawn from staking under Sect. 39(d) of Mining Act (R.S.O. 50) 18 July '55 File. 8651
- ② reserved for public use ,29Sept'52 File. 53817
- ③ reserved for reforestation File 18131
- ④ Crown reserve. File. 163473

SAND & GRAVEL

- ⑤ MNR Gravel Reserve 1A7, File 80843
- ⑥ Gravel File 190861



EFFECTIVE As Lined

DATE OF ISSUE

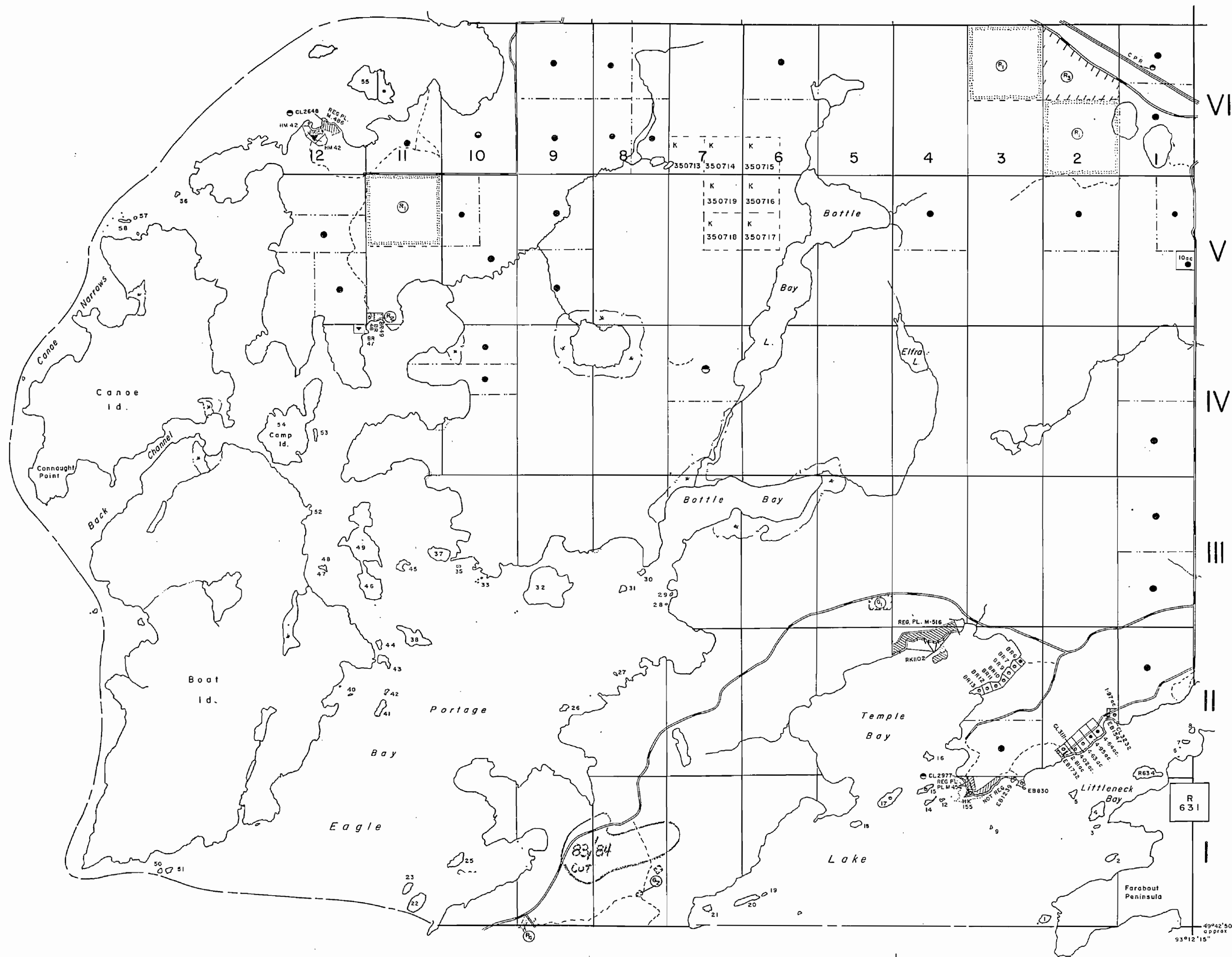
MAR 2 1983

Ministry of Natural Resources
TORONTO

MUTRIE Tp. M.2013

VERMILION BAY M.2046

M. 1729



GARNET BAY M.1729

BUCHAN BAY M.1288


LEGEND

- HIGHWAY AND ROUTE No.
- OTHER ROADS
- TRAILS
- SURVEYED LINES:
TOWNSHIPS, BASE LINES, ETC.
- LOTS, MINING CLAIMS, PARCELS, ETC.
- UNSURVEYED LINES:
LOT LINES
- PARCEL BOUNDARY
- MINING CLAIMS ETC.
- RAILWAY AND RIGHT OF WAY
- UTILITY LINES
- NON-PERENNIAL STREAM
- FLOODING OR FLOODING RIGHTS
- SUBDIVISION
- ORIGINAL SHORELINE
- MARSH OR MUSKEG
- MINES

DISPOSITION OF CROWN LANDS

TYPE OF DOCUMENT	SYMBOL
PATENT, SURFACE & MINING RIGHTS	
" SURFACE RIGHTS ONLY	
" MINING RIGHTS ONLY	
LEASE, SURFACE & MINING RIGHTS	
" SURFACE RIGHTS ONLY	
" MINING RIGHTS ONLY	
LICENCE OF OCCUPATION	
CROWN LAND SALE	C.S.
ORDER-IN-COUNCIL	OC
RESERVATION	
CANCELLED	
SAND & GRAVEL	

SCALE: 1 INCH = 40 CHAINS



ACRES HECTARES

40	16
----	----

TOWNSHIP

TEMPLE

DISTRICT

KENORA

MINING DIVISION

KENORA



Ministry of Natural Resources

Ontario Surveys and Mapping Branch

Date 9-75

Plan No.

Whitney Block
Queen's Park, Toronto

M.2047

NOTES

400' surface rights reservation along the shores of all lakes and rivers

This Township lies within the Corporation of the Township of MACHIN

RESERVES

- (R) surface rights withdrawn from staking under Sect. 39(d) of Mining Act (R.S.O.'50) 18 July '55 File. 8651
- (R) reserved for public use, 29 Sept '52 File. 53817
- (R) reserved for reforestation File. 18131
- (R) Crown reserve. File. 163473
- (R) SEC.35 W-K-7/98 ONT 29/01/98 M-S 195150

SAND & GRAVEL

- (R) MNR Gravel Reserve 1A7, File 80843
- (R) Gravel File 190861

MUTRIE Tp. G 828
M.2013 G 824

THE INFORMATION THAT APPEARS ON THIS MAP HAS BEEN COMPILED FROM VARIOUS SOURCES AND ACCURACY IS NOT GUARANTEED. THOSE WISHING TO STAKE MINING CLAIMS SHOULD CONSULT WITH THE MINING RECORDER, MINISTRY OF NORTHERN DEVELOPMENT AND MINES, FOR ADDITIONAL INFORMATION ON THE STATUS OF THE LANDS SHOWN HEREON.

LEGEND

HIGHWAY AND ROUTE No.

OTHER ROADS

TRAILS

SURVEYED LINES:

TOWNSHIPS, BASE LINES, ETC.

LOTS, MINING CLAIMS, PARCELS, ETC.

UNSURVEYED LINES:

LOT LINES

PARCEL BOUNDARY

MINING CLAIMS ETC.

RAILWAY AND RIGHT OF WAY

UTILITY LINES

NON-PERENNIAL STREAM

FLOODING OR FLOODING RIGHTS

SUBDIVISION

ORIGINAL SHORELINE

MARSH OR MUSKEG

MINES

Lease, surface & Mining Rights - 350715-16-17 April 17/86
- 350713-14-15-16 Sept 6/89

DISPOSITION OF CROWN LANDS

TYPE OF DOCUMENT

PATENT, SURFACE & MINING RIGHTS

SURFACE RIGHTS ONLY

MINING RIGHTS ONLY

LEASE, SURFACE & MINING RIGHTS

SURFACE RIGHTS ONLY

MINING RIGHTS ONLY

LICENCE OF OCCUPATION

CROWN LAND SALE

ORDER-IN-COUNCIL

RESERVATION

CANCELLED

SAND & GRAVEL

LAND USE PERMIT

SCALE: 1 INCH 40 CHAINS

FEET 0 500 1000 2000 4000 8000

METRES 0 200 400 800 1600 3200

ACRES HECTARES

40

16

TOWNSHIP

TEMPLE

DISTRICT

KENORA
MINING DIVISION
KENORA

DATE

FEB 1

PROVINCIAL OFFICE



Ministry of Natural Resources

Ontario Surveys and Mapping Branch

Date Plan No.

Whitney Block
Queen's Park, Toronto

M.2047

G-083

G 2597
VERMILION BAY M.2046 G 2597

M.1729

G 2581
GARNET BAY M.1729 G 2581G 2573
BUCHAN BAY M.1288 G 2573

AUBREY Tp. M. 1944

NOTES

400' surface rights reservation along the shores of all lakes and rivers

This Township lies within the Corporation of the Township of MACHIN

RESERVES

① surface rights withdrawn from staking under Sect. 39(d) of Mining Act (R.S.O. 1990) 18 July '55 File 8651

② reserved for public use 29 Sept 52 File 53817

③ reserved for reforestation File 18131

④ Crown reserve File 163473

⑤ SEC. 35 C-K-3/88 03/30/88 M&S 193180

⑥ Sec. 35 W-L-C2340/99 ONT 10/05/99 S & M (ISLANDS ONLY ON EAGLE LAKE)

SAND & GRAVEL

① M&R Grant Reserve 187 File 80843

② Gravel File 190881

MUTRIE Tp. G 828

THE INFORMATION THAT APPEARS ON THIS MAP HAS BEEN COMPILED FROM VARIOUS SOURCES AND ACCURACY IS NOT GUARANTEED. THOSE WHO WISH TO STAKE MINING CLAIMS SHOULD CONSULT WITH THE MINING RECORDER, MINISTRY OF NORTHERN DEVELOPMENT AND MINES FOR ADDITIONAL INFORMATION ON THE STATUS OF THE LANDS SHOWN HEREON.

LEGEND

HIGHWAY AND ROUTE NO.	
OTHER ROADS	
TRAILS	
SURVEYED LINES	
TOWNSHIP'S BASE LINES ETC.	
LOTS, MINING CLAIMS, PARCELS ETC.	
UNSURVEYED LINES	
LOT LINES	
PARCEL BOUNDARY	
MINING CLAIMS ETC.	
RAILWAY AND RIGHT OF WAY	
UTILITY LINES	
NON-PERENNIAL STREAM	
FLOODING OR FLOODING RIGHTS	
SUBDIVISION	
ORIGINAL SHORELINE	
MARSH OR MUSKEG	
MINES	

Large Scale Mining Rights - 1977-1978 April 1978
- 1979-1980 April 1980

DISPOSITION OF CROWN LANDS

TYPE OF DOCUMENT	SYMBOL
PATENT, SURFACE & MINING RIGHTS	
SURFACE RIGHTS ONLY	
MINING RIGHTS ONLY	
LEASE, SURFACE & MINING RIGHTS	
SURFACE RIGHTS ONLY	
MINING RIGHTS ONLY	
LICENCE OF OCCUPATION	
CROWN LAND SALE	
ORDER-IN-COUNCIL	
RESERVATION	
CANCELLED	
SAND & GRAVEL	

SCALE: 1 INCH = 40 CHAINS
FEET 0 100 200 300 400 500 600 700 800 900 1000
METRES 0 100 200 300 400 500 600 700 800 900 1000
ACRES 40
HECTARES 16

TOWNSHIP

TEMPLE

DISTRICT

KENORA

MINING DIVISION

KENORA



Ministry of Natural Resources

Ontario Surveys and Mapping Branch

Date Plan No.

Whitney Block
Queen's Park, Toronto

G-837

G 2597
VERMILION BAY

M. 1729

GARNET BAY G 2581

BUCHAN BAY G 2573

AUBREY Tp. M. 1944

TEMPLE G 837

UNION LAKE M. I. DIV.

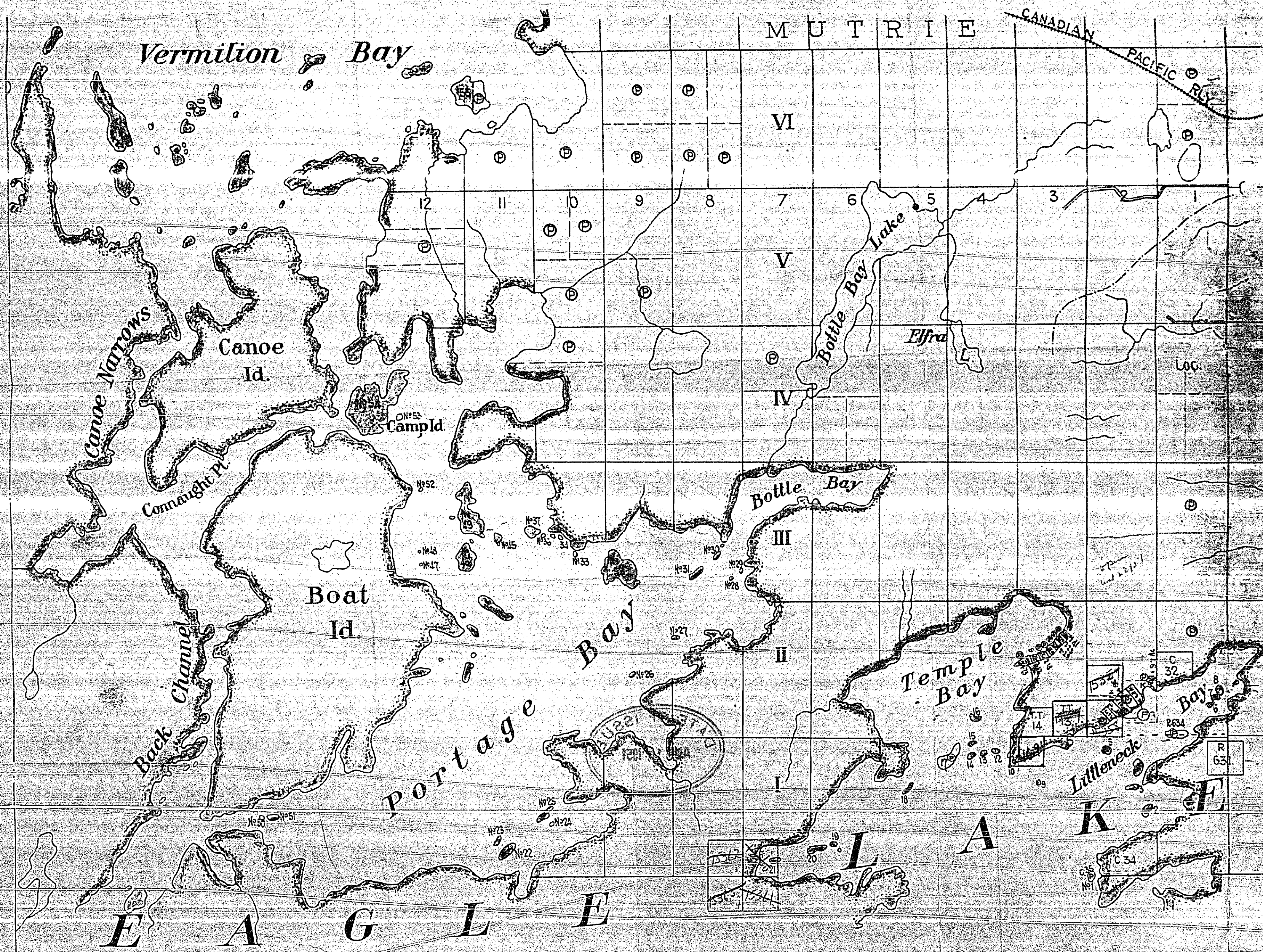
TEMPLE

DISTRICT OF KENORA

Scale - 40 Chains - 1 Inch

Map - 2047

North Arrow



E A G L E

Surface elevations 200' above by Dept. of L. & E.
Shaded portion of map

TEMPLE 2047


TEMPLE

DISTRICT OF KENORA

M.2047

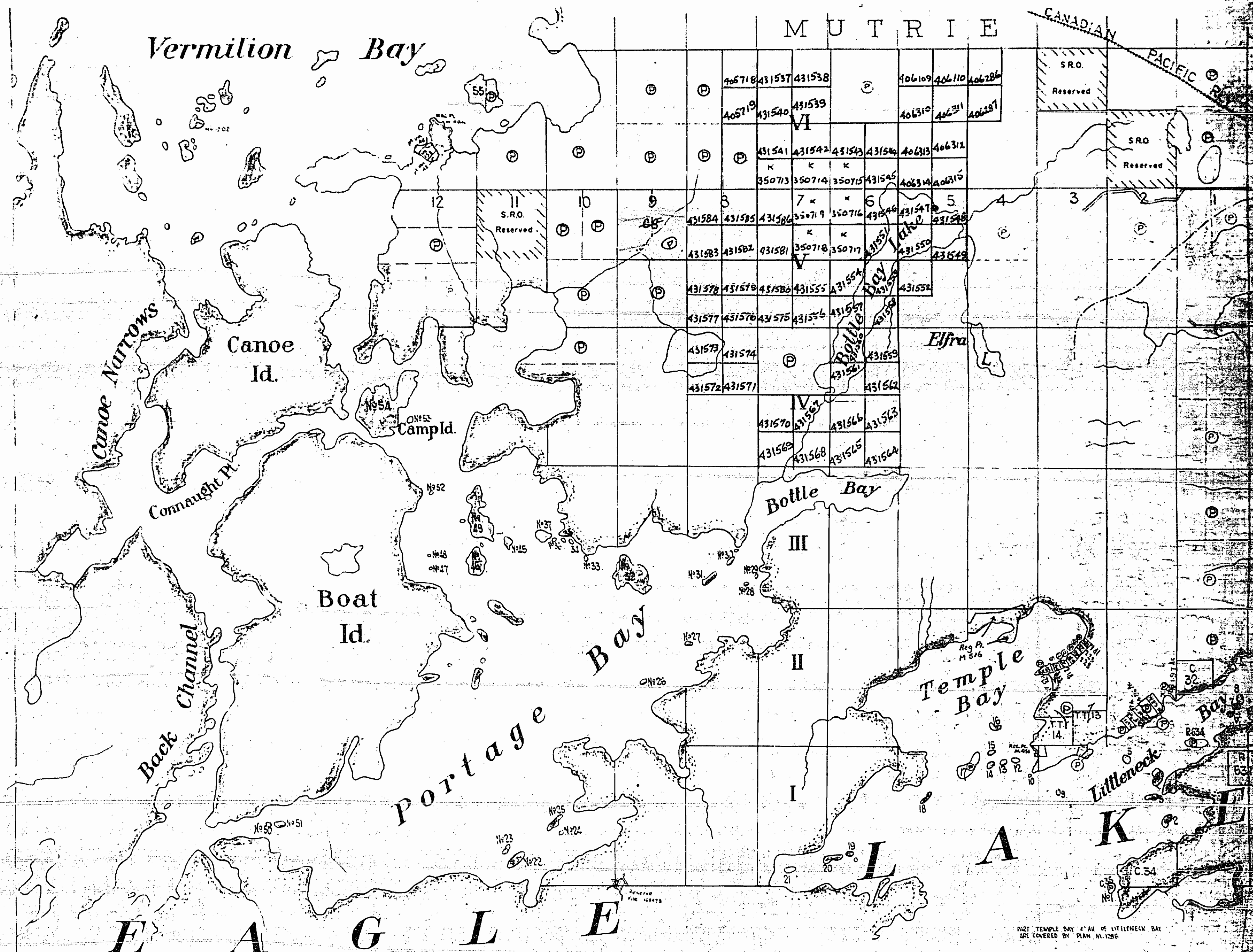
ONTARIO
DEPARTMENT OF MINES
AND NORTHERN AFFAIRS

Scale - 40 Chains = 1 Inch



KENORA	
FILED:	
REC'D. DEC - 7 1911	
RECEIPT No.	
MINING DIVISION	

MA
DR-7
North Asst



Surveyed by D. H. L. & Co. 1911
Shaded portion thus is covered by Plan M.1286

Temple Twp 2047


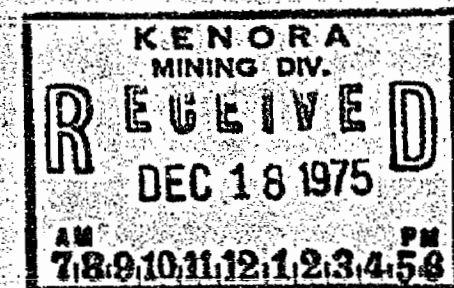
NOTES

400' surface rights reservation along the shores of all lakes and rivers

This Township lies within the Corporation of the Township of MACHIN

RESERVES

- surface rights withdrawn from staking under Sect. 39(d) of Mining Act (R.S.O. 50) 18 July '55 File: 8651
- reserved for public use, 25 Sept 52 File: 53817
- reserved for reforestation File: 18131
- Crown reserve File: 163473



MUTRIE Tp. M.2013

VERMILION BAY M.2046

M.1729

GARNET BAY M.1729

BUCHAN BAY M.1288

LEGEND

- HIGHWAY AND ROUTE No. 1
- OTHER ROADS
- TRAILS
- SURVEYED LINES: TOWNSHIP, BASE LINES, ETC.
- LOTS, MINING CLAIMS, PARCELS, ETC.
- UNSURVEYED LINES: LOT LINES
- PARCEL BOUNDARY
- MINING CLAIMS ETC.
- RAILWAY AND RIGHT OF WAY
- UTILITY LINES
- NON-PERENNIAL STREAM
- FLOODING OR FLOODING RIGHTS
- SUBDIVISION
- ORIGINAL SHORELINE
- MARSH OR MUSKEG
- MINES

DISPOSITION OF CROWN LANDS

TYPE OF DOCUMENT	SYMBOL
PATENT, SURFACE & MINING RIGHTS	●
" SURFACE RIGHTS ONLY	○
" MINING RIGHTS ONLY	○
LEASE, SURFACE & MINING RIGHTS	○
" SURFACE RIGHTS ONLY	○
" MINING RIGHTS ONLY	○
LICENCE OF OCCUPATION	○
CROWN LAND SALE	CS
ORDER-IN-COUNCIL	OC
RESERVATION	○
CANCELLED	○
SAND & GRAVEL	○

SCALE: 1 INCH = 40 CHAINS

ACRES	HECTARES
40	16

TOWNSHIP

TEMPLE

DISTRICT

KENORA
MINING DIVISION
KENORA #1

Ministry of Natural Resources
Ontario Surveys and Mapping Branch
Date: 9-75 Plan No. M.2047
Whitney Block
Queen's Park, Toronto

NOTES

400' surface rights reservation along the shores of all lakes and rivers

This Township lies within the Corporation of the Township of MACHIN

RESERVES

- ① surface rights withdrawn from staking under Sect. 39(d) of Mining Act (R.S.O. 50) 18 July '55 File: 8651
- ② reserved for public use, 29 Sept 52 File: 53817
- ③ reserved for reforestation File: 18131
- ④ Crown reserve. File: 163473

SEC. 35 W-K-7/98 ONT 29/01/98 M-5 195150
SEC. 35 O-K-3/98 03/30/98 M&S 195150

SAND & GRAVEL

- ① MNR Gravel Reserve 1A7 File: 80843
- ② Gravel File: 190861

MUTRIE Tp. G 828 M.2013 G 224

THE INFORMATION THAT APPEARS ON THIS MAP HAS BEEN COMPILED FROM VARIOUS SOURCES AND ACCURACY IS NOT GUARANTEED. THOSE WISHING TO STAKE MINING CLAIMS SHOULD CONSULT WITH THE MINING RECORDER, MINISTRY OF NORTHERN DEVELOPMENT AND MINES, FOR ADDITIONAL INFORMATION ON THE STATUS OF THE LANDS SHOWN HEREON.

LEGEND

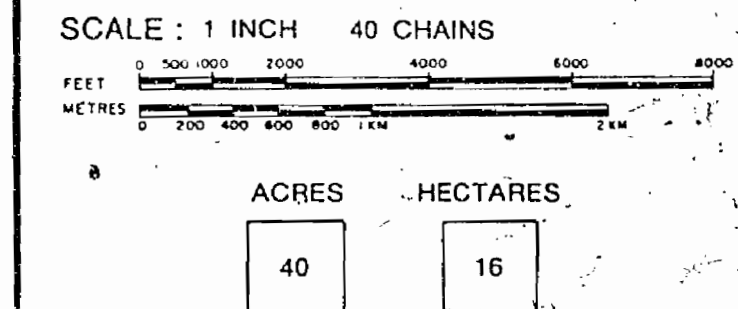
- HIGHWAY AND ROUTE No.
- OTHER ROADS
- TRAILS
- SURVEYED LINES:
 - TOWNSHIPS, BASE LINES, ETC.
 - LOTS, MINING CLAIMS, PARCELS, ETC.
- UNSURVEYED LINES:
 - LOT LINES
 - PARCEL BOUNDARY
 - MINING CLAIMS ETC.
- RAILWAY AND RIGHT OF WAY
- UTILITY LINES
- NON-PERENNIAL STREAM
- FLOODING OR FLOODING RIGHTS
- SUBDIVISION
- ORIGINAL SHORELINE
- MARSH OR MUSKEG
- MINES

Lease surface Rights - 350715-16-17 April 17/86
" " " " 350713-14-15-11 Sept 6/84

DISPOSITION OF CROWN LANDS

TYPE OF DOCUMENT	SYMBOL
PATENT, SURFACE & MINING RIGHTS	
" SURFACE RIGHTS ONLY	
" MINING RIGHTS ONLY	
LEASE, SURFACE & MINING RIGHTS	
" SURFACE RIGHTS ONLY	
" MINING RIGHTS ONLY	
LICENCE OF OCCUPATION	
CROWN LAND SALE	
ORDER-IN-COUNCIL	
RESERVATION	
CANCELLED	
SAND & GRAVEL	

LAND USE PERMIT



TOWNSHIP
TEMPLE
DISTRICT
KENORA
MINING DIVISION
KENORA

Ministry of Natural Resources
Ontario Surveys and Mapping Branch
Date _____ Plan No. **M.2047**
Whitney Block
Queen's Park, Toronto

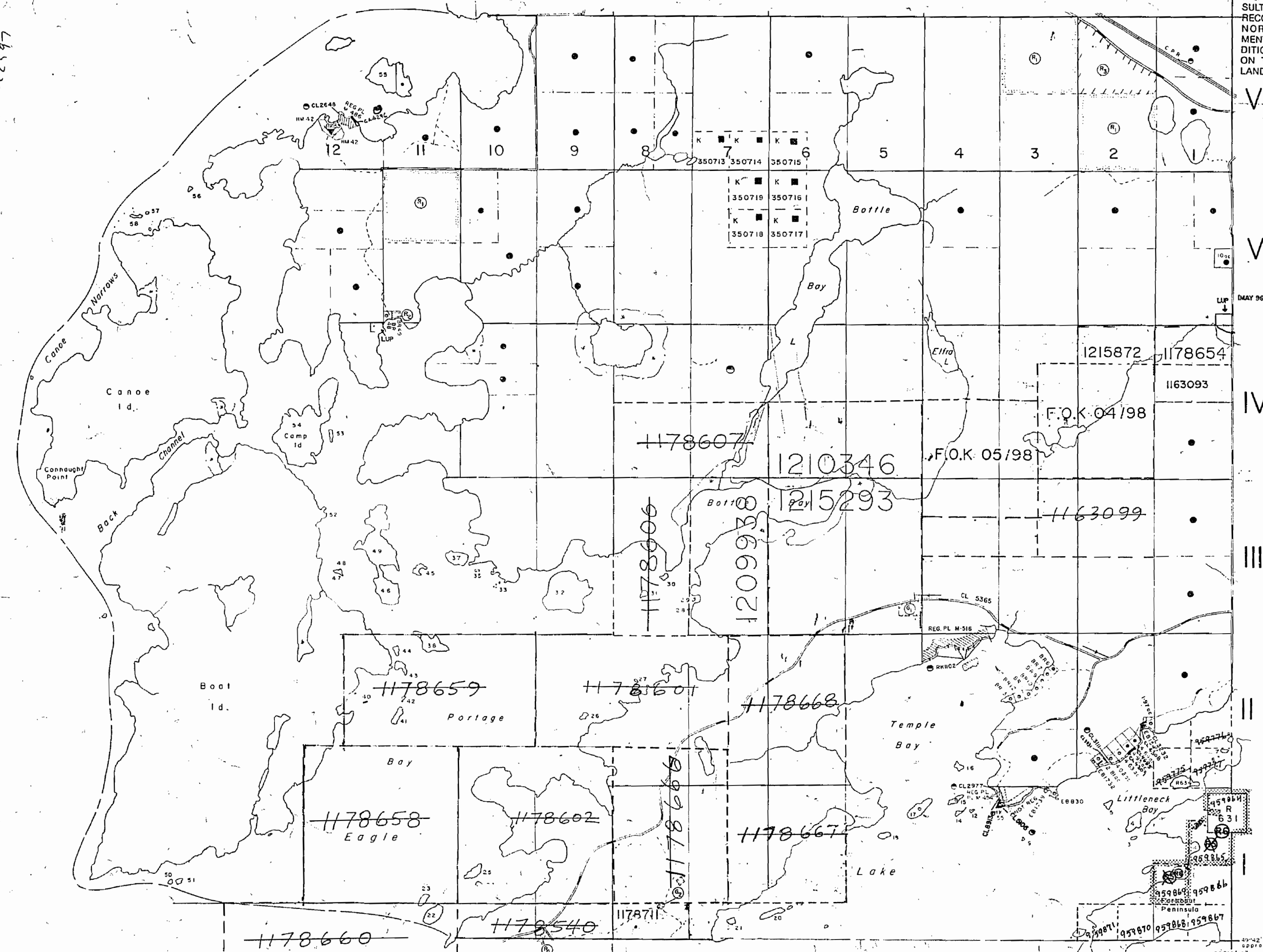
G 2597
VERMILION BAY M.2046 G 2597

M.1729

G 2581
GARNET BAY M.1729 G 2581

G 2573
BUCHAN BAY M.1288 G 2573

AUBREY Tp. M. 1944



G-0837











VERMILION BAY ~~M-2046~~ G 2597 62597

M. 1729

LEGEND

Lease, surface & Mining Rights - 350715-16-17 April 17/86
 " " " - 350713-14-18-19 Sept 6/84

DISPOSITION OF CROWN LANDS

TYPE OF DOCUMENT	SYMBOL
PATENT, SURFACE & MINING RIGHTS	
" SURFACE RIGHTS ONLY	
" MINING RIGHTS ONLY	
LEASE, SURFACE & MINING RIGHTS	
" SURFACE RIGHTS ONLY	
" MINING RIGHTS ONLY	
LICENCE OF OCCUPATION	
CROWN LAND SALE	CS.
ORDER-IN-COUNCIL	OC
RESERVATION	
CANCELLED	
SAND & GRAVEL	

SCALE : 1 INCH 40 CHAINS

0 500 1000 2000 4000 6000 8000

FEET

METRES

ACRES HECTARES

40	16
----	----

DATE OF ISSUE
11 MAY 14 1998
PROVINCIAL RECORDING
OFFICE - SUDBURY

TOWNSHIP

TEMPLE

DISTRICT

KENORA

MINING DIVISION

KENORA

Ministry of Natural
Resources

Ontario Surveys and Mapping Branch

Date	9-75	Plan No.
------	------	----------

Whitney Block
Queen's Park, Toronto

Plan No.

M 2047

G 2581
GARNET BAY ~~M.1729~~ G 2581

BUCHAN BAY ~~M.1288~~ G 2573 G 2573

NOTES

400' surface rights reservation along the shores of all lakes and rivers

This Township lies within the Corporation of the Township of MACHIN

RESERVES

- ① surface rights withdrawn from staking under Sect. 39(d) of Mining Act (R.S.O.'50) 18 July '55 File. 8651
- ② reserved for public use ,29Sept'52 File. 53817
- ③ reserved for reforestation File.18131
- ④ Crown reserve. File. 163473
- ⑤ SEC.35 W-K-7/98-ONT 29/01/98 M.S. 195150
- ⑥ SEC.35 O-K-3/98 03/30/98 M&S 195150

SAND & GRAVEL

- ① MNR Gravel Reserve 1A7 File. 80843
- ② Gravel File 190861

MUTRIE Tp. G 828 M.2013 G 828

THE INFORMATION THAT APPEARS ON THIS MAP HAS BEEN COMPILED FROM VARIOUS SOURCES AND ACCURACY IS NOT GUARANTEED. THOSE WISHING TO STAKE MINING CLAIMS SHOULD CONSULT WITH THE MINING RECORDER, MINISTRY OF NORTHERN DEVELOPMENT AND MINES, FOR ADDITIONAL INFORMATION ON THE STATUS OF THE LANDS SHOWN HEREON.

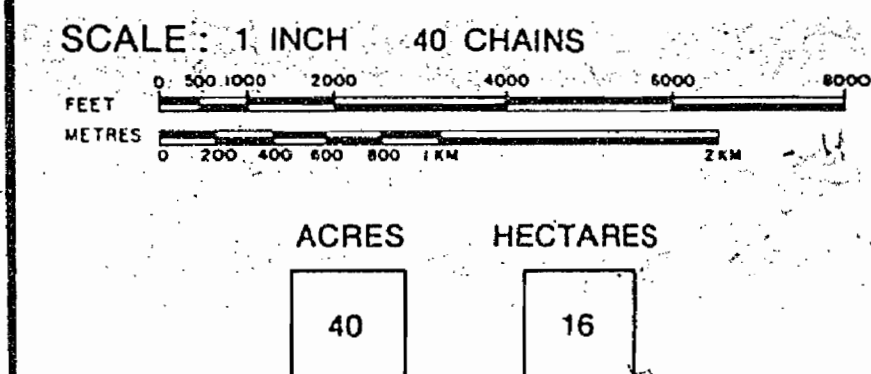
LEGEND

- HIGHWAY AND ROUTE No.
- OTHER ROADS
- TRAILS
- SURVEYED LINES:
 - TOWNSHIPS, BASE LINES, ETC.
 - LOTS, MINING CLAIMS, PARCELS, ETC.
- UNSURVEYED LINES:
 - LOT LINES
 - PARCEL BOUNDARY
 - MINING CLAIMS ETC.
- RAILWAY AND RIGHT OF WAY
- UTILITY LINES
- NON-PERENNIAL STREAM
- FLOODING OR FLOODING RIGHTS SUBDIVISION
- ORIGINAL SHORELINE
- MARSH OR MUSKEG
- MINES

Lease, surface & mining rights - 350715-16-17 April 17/86
- 350712-14-16-17 Sept 6/84

DISPOSITION OF CROWN LANDS

TYPE OF DOCUMENT	SYMBOL
PATENT, SURFACE & MINING RIGHTS	●
" SURFACE RIGHTS ONLY	○
" MINING RIGHTS ONLY	◐
LEASE, SURFACE & MINING RIGHTS	■
" SURFACE RIGHTS ONLY	◼
" MINING RIGHTS ONLY	◻
LICENCE OF OCCUPATION	▼
CROWN LAND SALE	CS
ORDER-IN-COUNCIL	OC
RESERVATION	⊙
CANCELLED	⊘
SAND & GRAVEL	⊙
LAND USE PERMIT	LUP



TOWNSHIP

TEMPLE

DISTRICT

KENORA
MINING DIVISION
KENORA

Ministry of Natural Resources
Ontario Surveys and Mapping Branch

Date 9-75 Plan No. M.2047

Whitney Block
Queen's Park, Toronto

G-0837

G 2597
VERMILION BAY M.2046 G 2597

M. 1729

G 2581
GARNET BAY M.1729 G 2581

G 2573
BUCHAN BAY M.1288 G 2573

AUBREY Tp. M. 1944

2047

INQ. LAB. & DIV.

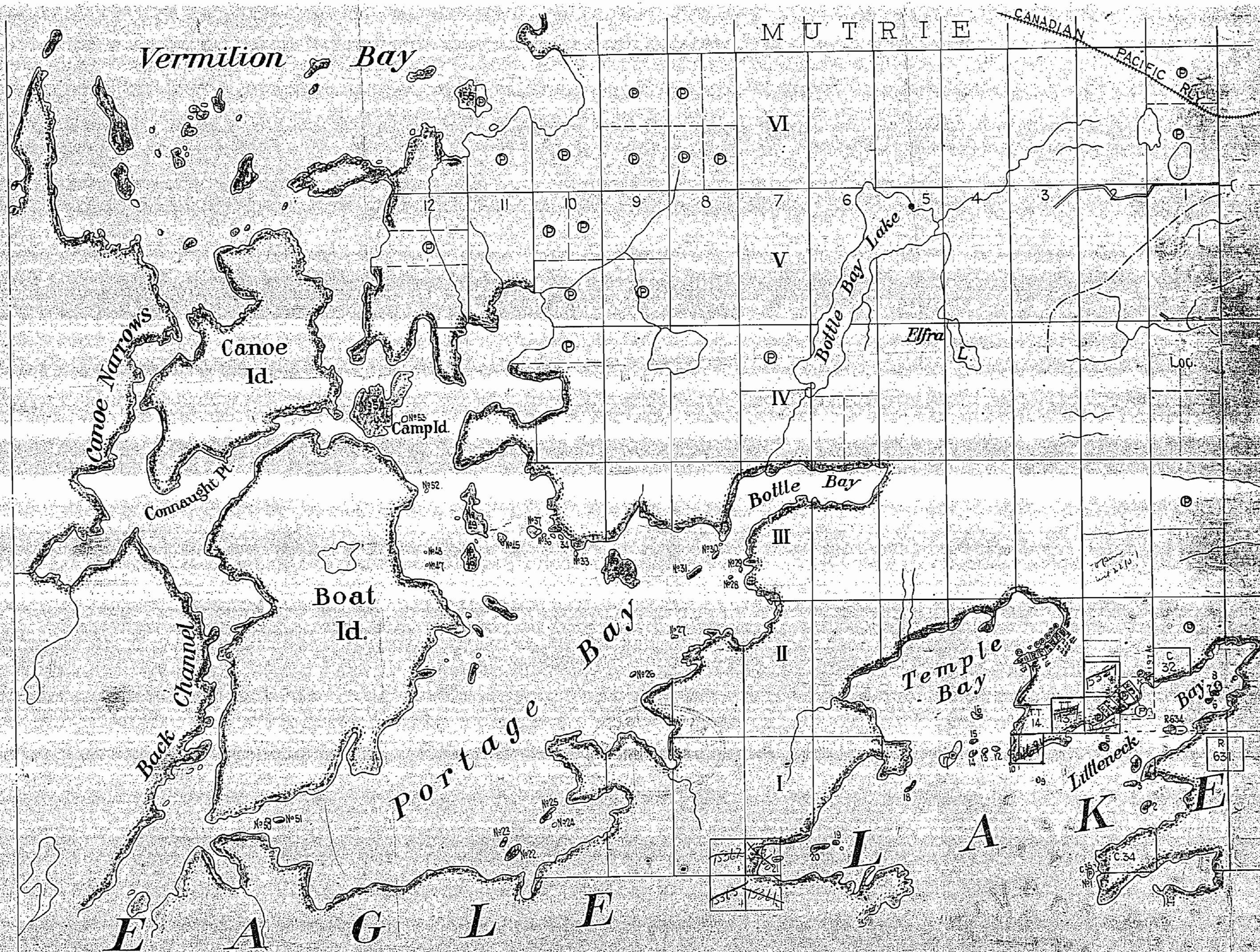
TEMPLE

DISTRICT OF KENORA

Scale - 40 Chains = 1 Inch

Map-2047

Nor: 2 Ast:



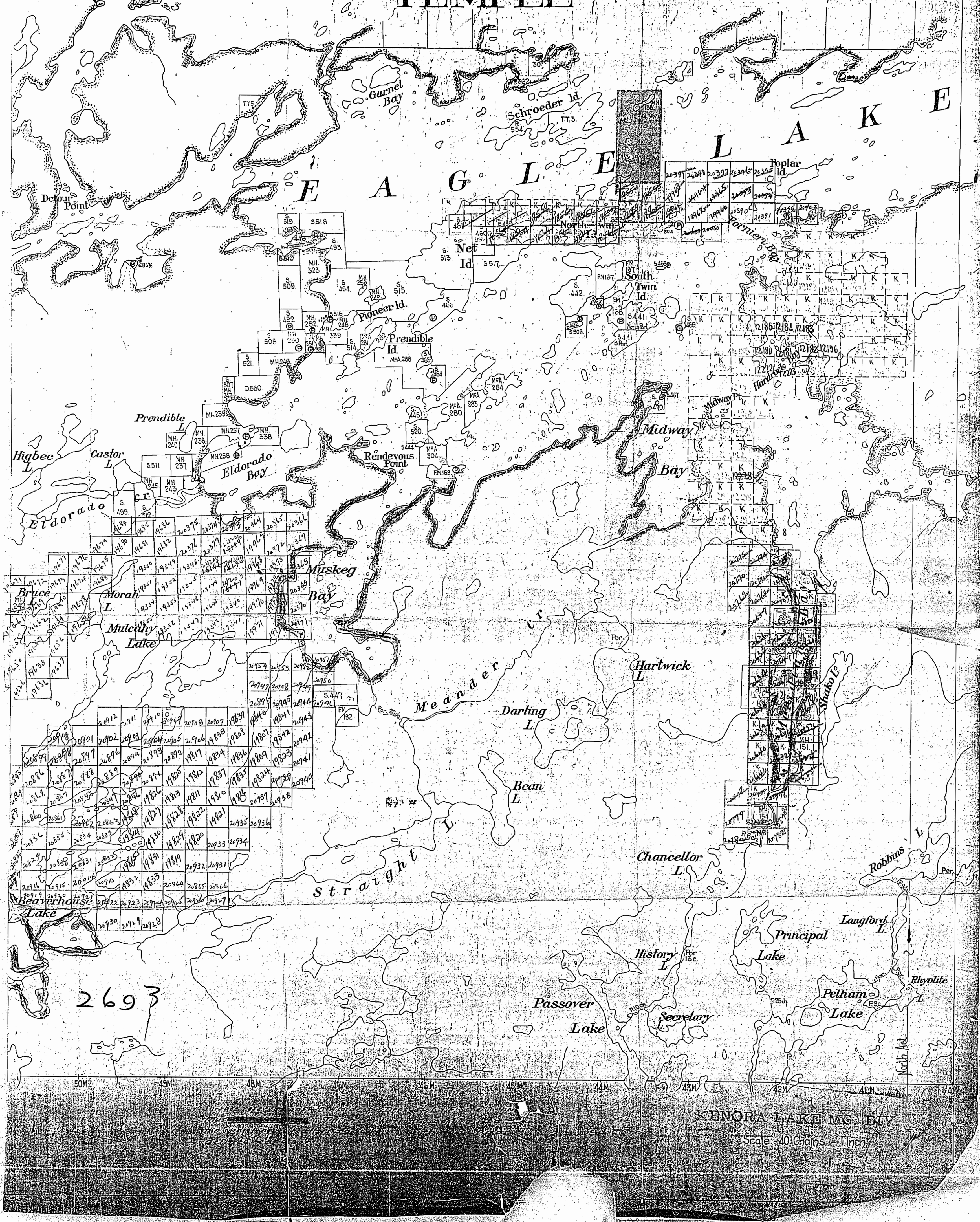
Japanese Reservations 200' wide by Dept. of L. & H.
shown herein. Thus ~~the same~~

TEMPLE 2047

2693

1973

TEMPLE

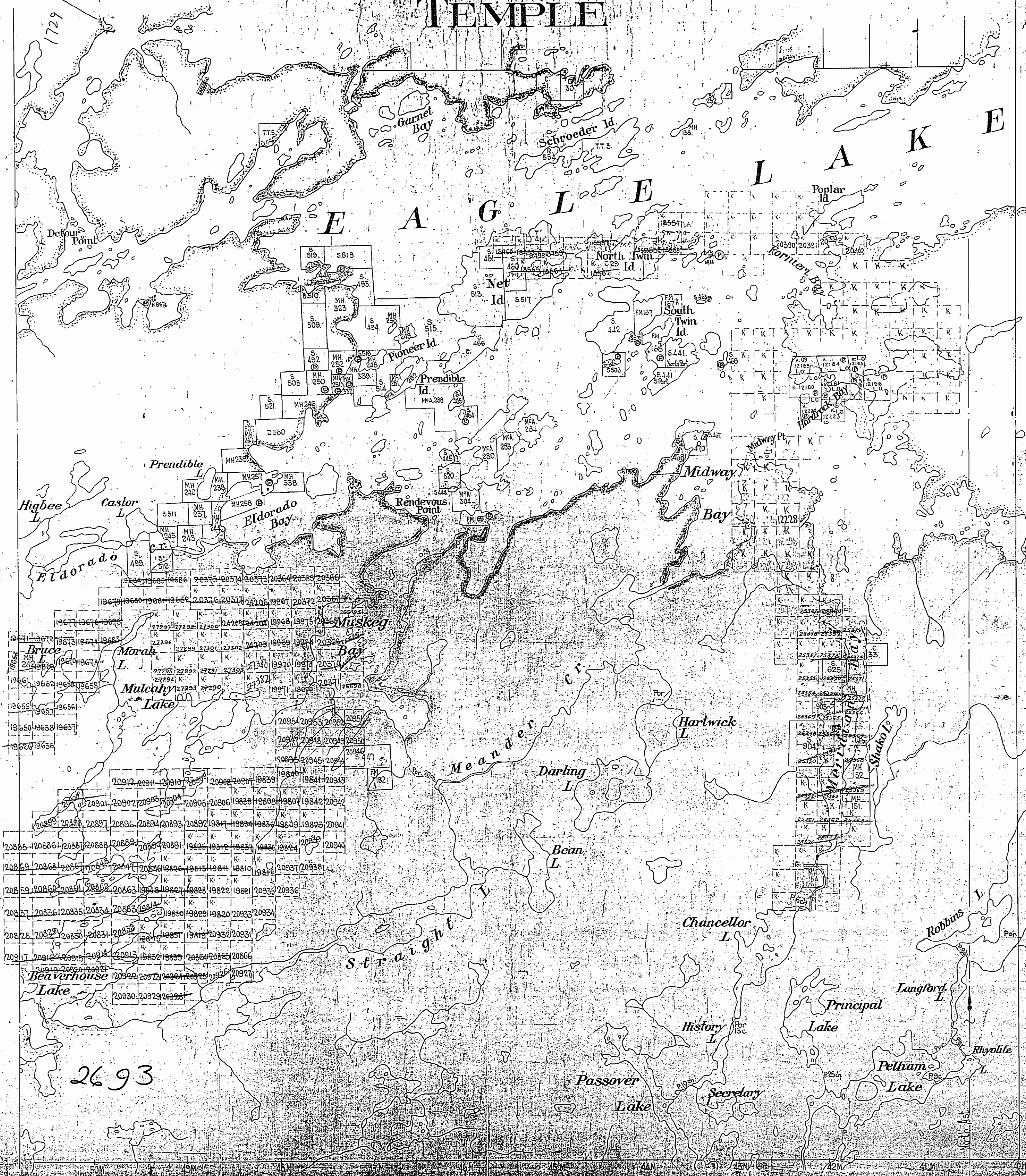


2693

SCENORA LAKE MC. DIV

Scale 40 Chains 1 Inch

TEMPLE



2693

Scale 40 Chains = 1 inch
LINE L
1729 and 2693

TEMPLE

ANGEL LAKE



2693

Scale: 40 Chains = 1 Inch
LINE 1
1729 and 2693

2047

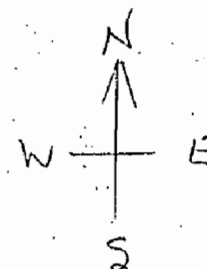
TEMPLE

DISTRICT OF KENORA

M.2047

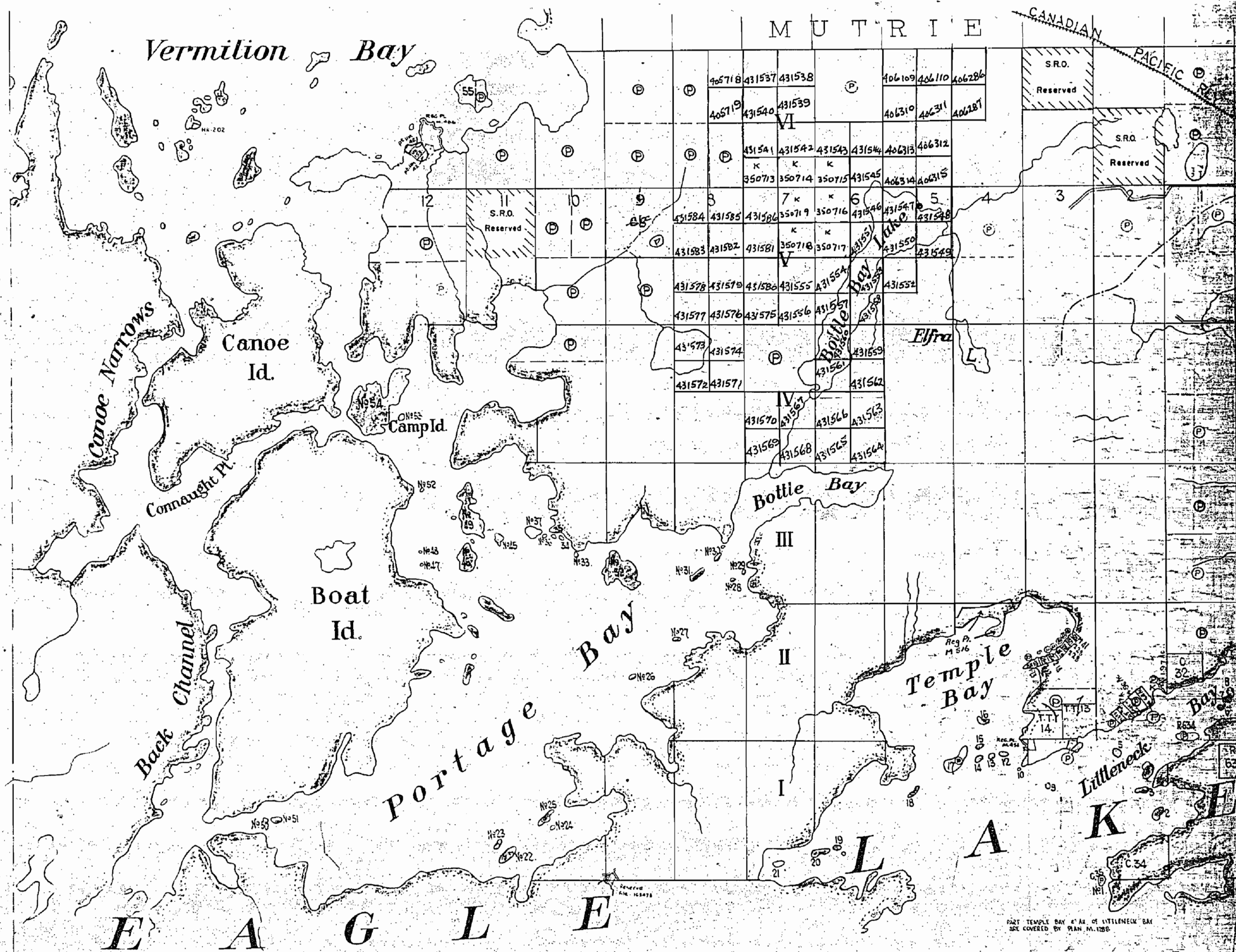
ONTARIO
DEPARTMENT OF MINES
AND NORTHERN AFFAIRS

Scale - 40 Chains = 1 Inch



FILED: KENORA
REC'D. DEC - 7 1971
RECEIPT No.
MINING DIVISION

NA file
DR-7
North Ass.



Surveyed by ... 400 cords by Dept. of L. & F.
Sharon ...

Temple Twp 2047