

OFFICE USE ONLY

THE TOWNSHIP OF
TENNYSON
DISTRICT OF ALGOMA
SUDBURY MINING DIVISION
SCALE: 1-INCH=40 CHAINS

LEGEND

- | | |
|-----------------------|------|
| PATENTED LAND | Ⓟ |
| CROWN LAND SALE | C.S. |
| LEASES | Ⓛ |
| LOCATED LAND | Loc. |
| LICENSE OF OCCUPATION | L.O. |
| ROADS | — |
| IMPROVED ROADS | — |
| RAILWAYS | — |
| POWER LINES | — |
| MARSH OR MUSKEG | — |


NOTES

Aux Sables River Reserved for Water Power Purposes.

400' Surface Rights Reservation around all lakes & rivers.

Sand & Gravel on all unpatented mining claims in this Township reserved to the Crown.

Ⓟ GRAVEL FILE 131337



TENNYSON
PLAN NO. — M-1155

ONTARIO
MINISTRY OF NATURAL RESOURCES
SURVEYS AND MAPPING BRANCH

VI

V

IV

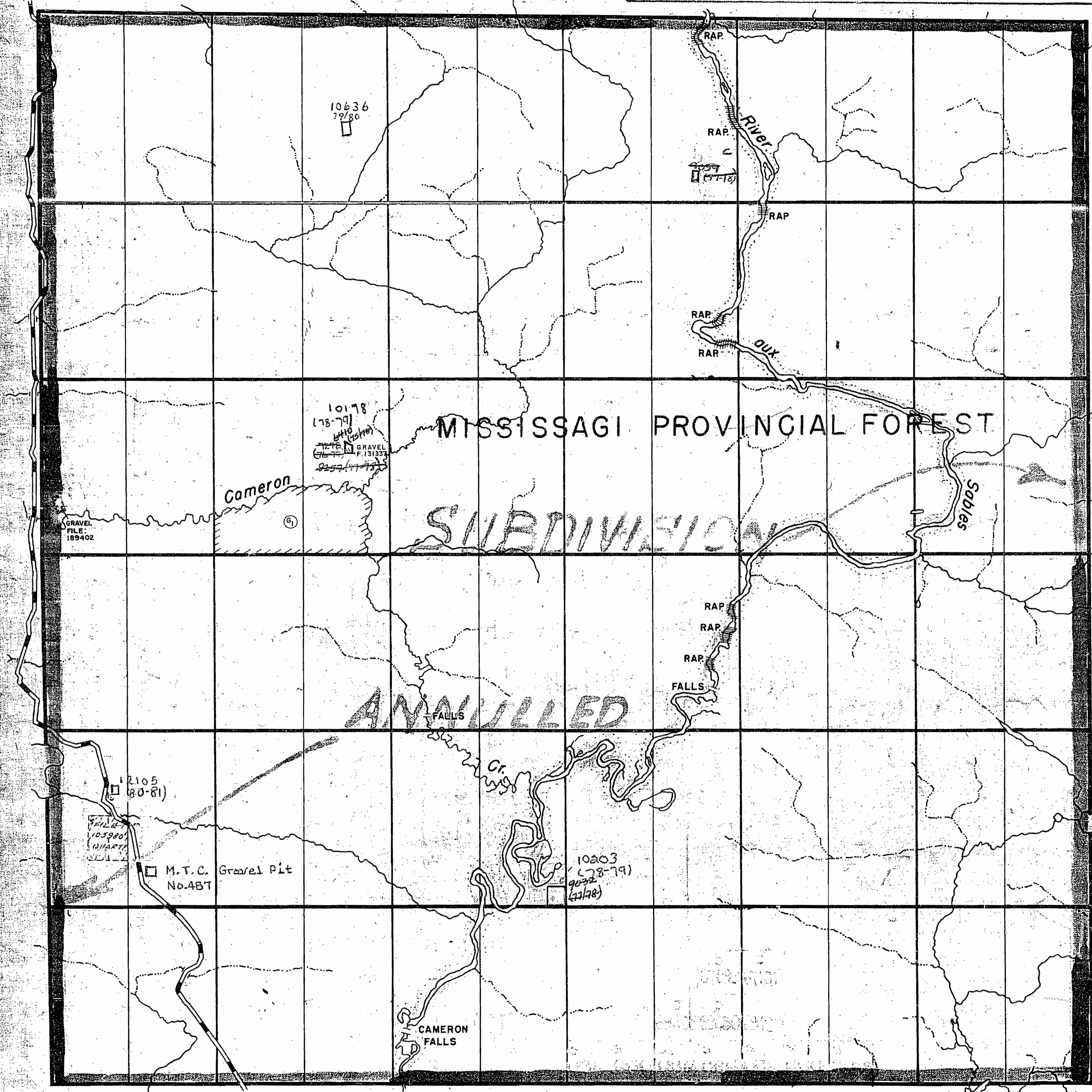
III

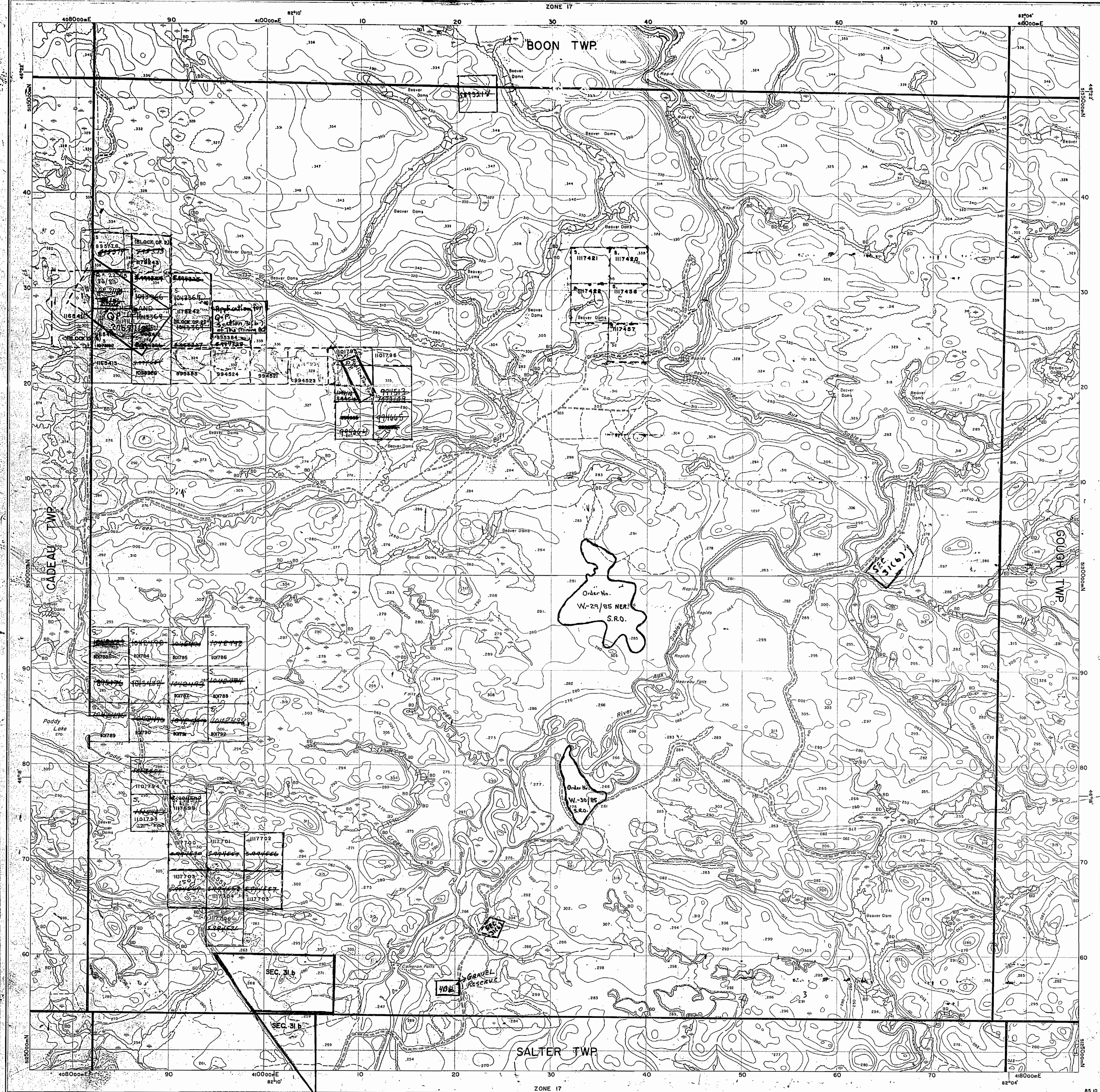
II

I

Gough Twp.

Salter Twp.





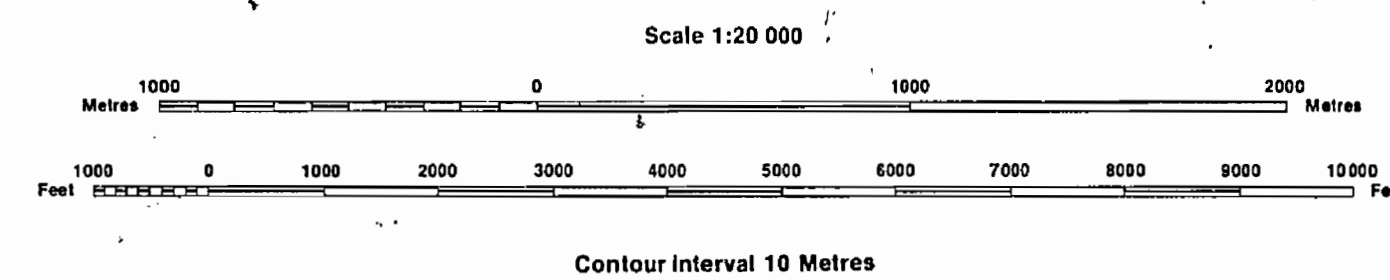
Ministry of Natural Resources
Ministry of Northern Affairs and Mines

INDEX TO LAND DISPOSITION

PLAN
G-2895
TOWNSHIP

TENNYSON

M.N.R. ADMINISTRATIVE DISTRICT
ESPANOLA
MINING DIVISION
SUDBURY
LAND TITLES/REGISTRY DIVISION
ALGOMA



AREAS WITHDRAWN FROM DISPOSITION

MRO - Mining Rights Only
SRO - Surface Rights Only
M + S - Mining and Surface Rights

SYMBOLS

Boundary	
Township, Meridian, Baseline	
Road allowance; surveyed	
shoreline	
Lot/Concession; surveyed	
unsurveyed	
Parcel; surveyed	
unsurveyed	
Right-of-way; road	
railway	
utility	
Reservation	
Cliff, Pit, Pile	
Contour	
Interpolated	
Approximate	
Depression	
Control point (horizontal)	
Flooded land	
Mine head frame	
Pipeline (above ground)	
Railway; single track	
double track	
abandoned	
Road; highway, county, township	
access	
trail, bush	
Shoreline (original)	
Transmission line	
Wooded area	

Q.P. No. 2480 (1985/86)
G.R. 486
W-29/85 - NER S.R.O.
W-30/85 - NER S.R.O.
Q.P. 22353 - 84/87

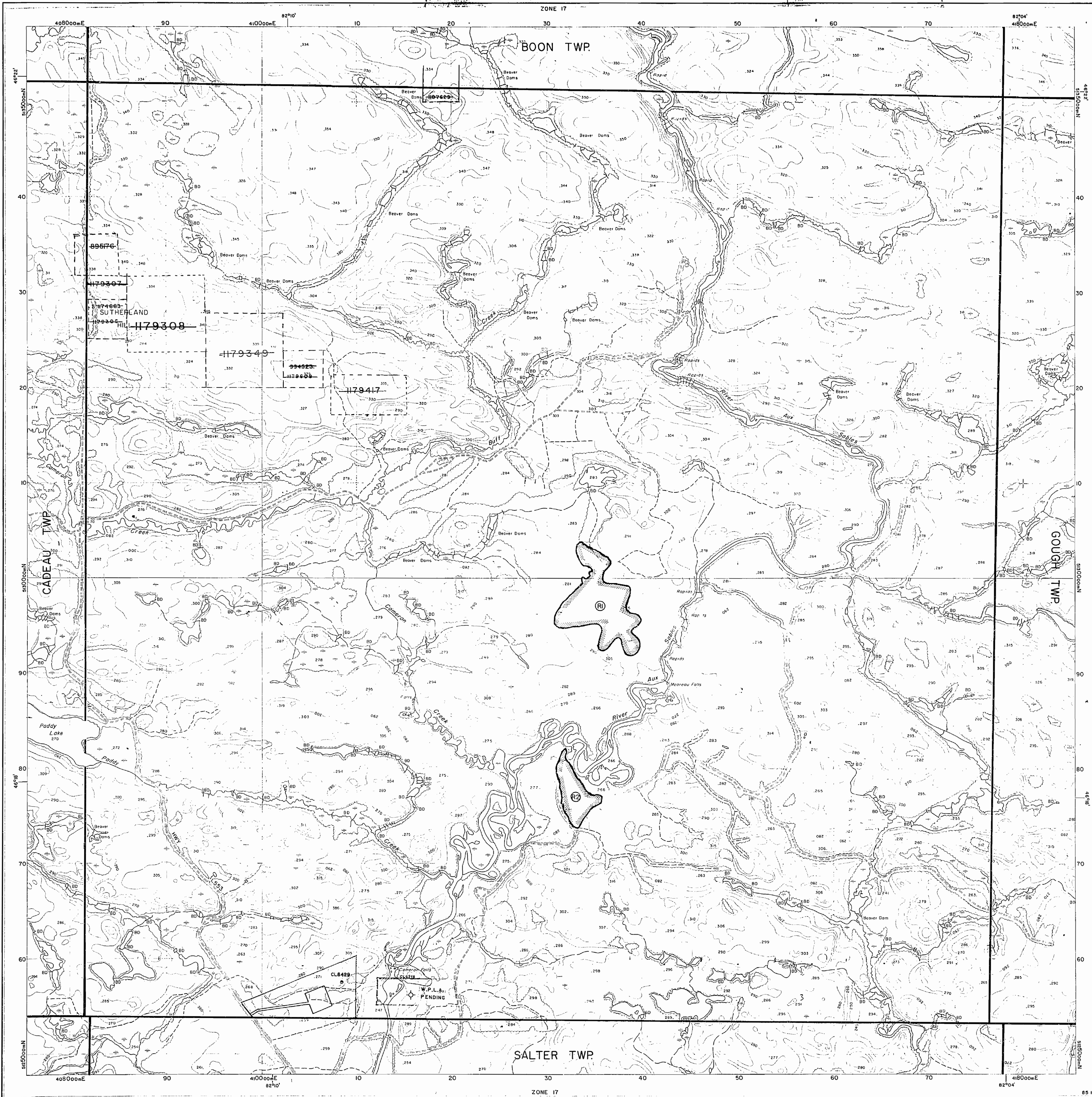
APR 08 1992

DISPOSITION OF CROWN LANDS

Patent	
Surface & Mining Rights	
Surface Rights Only	
Mining Rights Only	
Lease	
Surface & Mining Rights	
Surface Rights Only	
Mining Rights Only	
Licence of Occupation	
Order-in-Council	
Cancelled	
Reservation	
Sand & Gravel	

THE INFORMATION THAT APPEARS ON THIS MAP HAS BEEN COMPILED FROM VARIOUS SOURCES, AND ACCURACY IS NOT GUARANTEED. THOSE WISHING TO STAKE MINING CLAIMS SHOULD CONSULT WITH THE MINING RECORDER, MINISTRY OF NORTHERN DEVELOPMENT AND MINES, FOR ADDITIONAL INFORMATION ON THE STATUS OF THE LANDS SHOWN HEREON.

TENNYSON



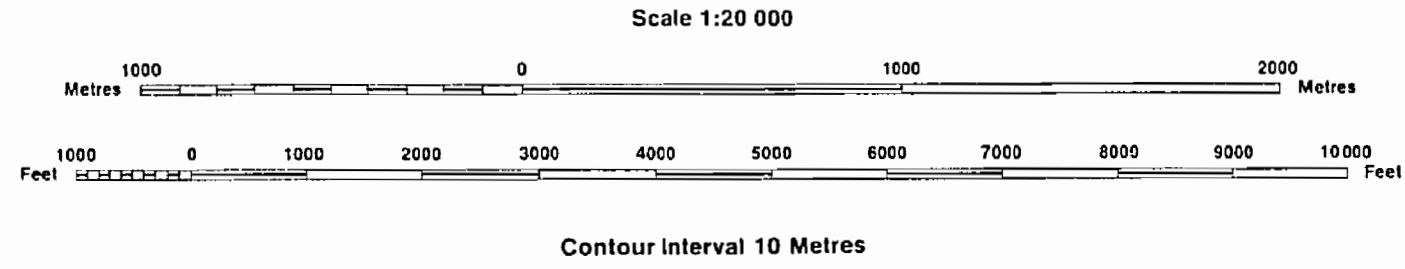
Ministry of Natural Resources
Ministry of Northern Affairs and Mines

INDEX TO LAND DISPOSITION

PLAN
G-2895
TOWNSHIP

TENNYSON

M.N.R. ADMINISTRATIVE DISTRICT
ESPANOLA
MINING DIVISION
SUDBURY
LAND TITLES/REGISTRY DIVISION
ALGOMA



AREAS WITHDRAWN FROM DISPOSITION

MRO - Mining Rights Only
SRO - Surface Rights Only
M+S - Mining and Surface Rights

SYMBOLS

Boundary	
Township, Meridian, Baseline	—
Road allowance; surveyed	—
shoreline	—
Lot/Concession; surveyed	—
unsurveyed	—
Parcel; surveyed	—
unsurveyed	—
Right-of-way; road	—
railway	—
utility	—
Reservation	—
Cliff, Pit, Pile	—
Contour	—
Interpolated	—
Approximate	—
Depression	—
Control point (horizontal)	—
Flooded land	—
Mine head frame	—
Pipeline (above ground)	—
Railway; single track	—
double track	—
abandoned	—
Road; highway, county, township	—
access	—
trail, bush	—
Shoreline (original)	—
Transmission line	—
Wooded area	—

W-29/85 - NER S.R.O.
W-30/85 - NER S.R.O.

DATE OF ISSUE

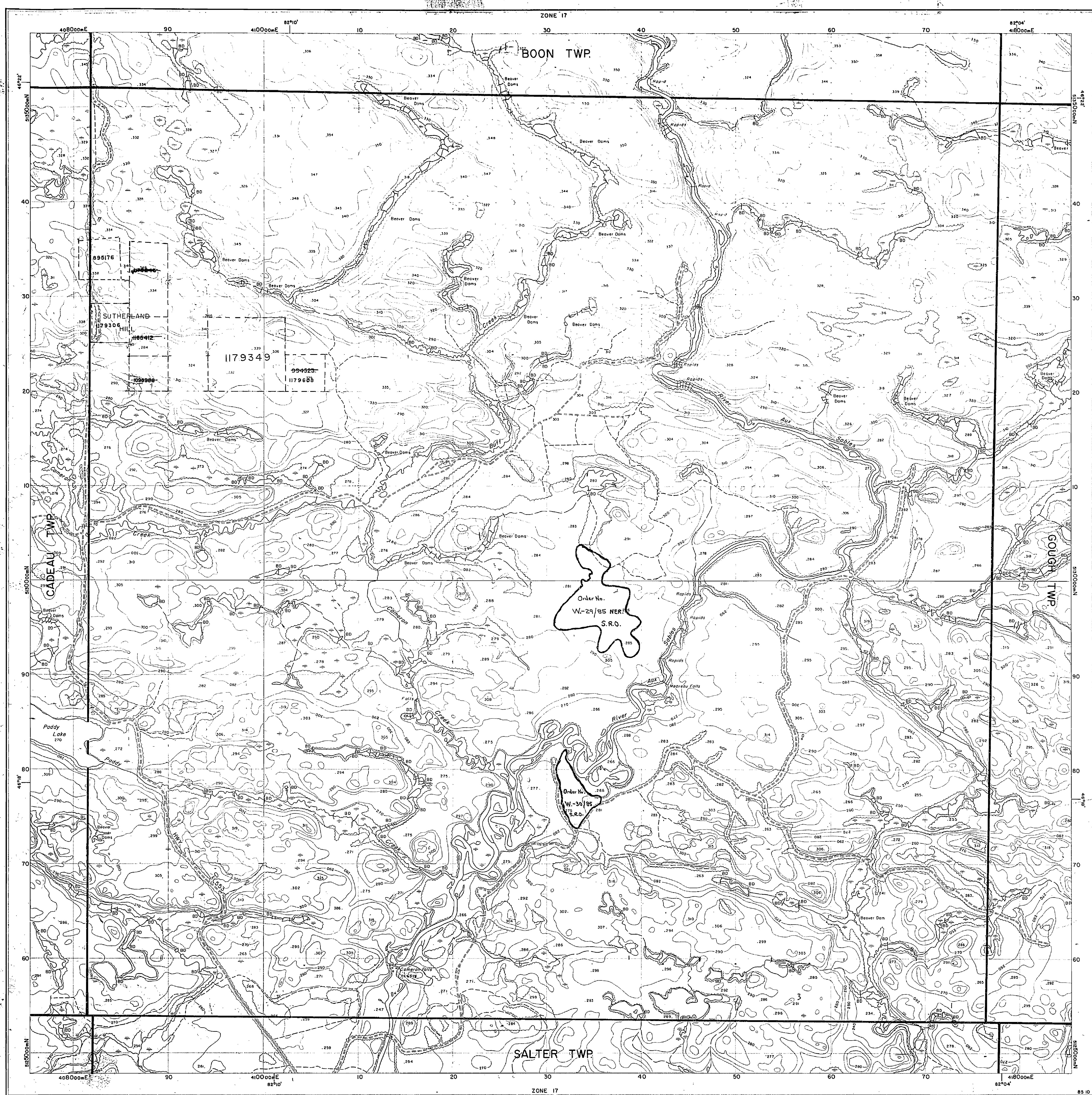
JUN 23 1998

PROVINCIAL RECORDING
OFFICE - SUDBURY

DISPOSITION OF CROWN LANDS

Patent	
Surface & Mining Rights	—
Surface Rights Only	—
Mining Rights Only	—
Lease	
Surface & Mining Rights	—
Surface Rights Only	—
Mining Rights Only	—
Licence of Occupation	—
Order-in-Council	—
Cancelled	—
Reservation	—
Sand & Gravel	—
LAND USE PERMIT	—

THE INFORMATION THAT
APPEARS ON THIS MAP
HAS BEEN COMPILED
FROM VARIOUS SOURCES.
AND ACCURACY IS NOT
GUARANTEED. THOSE
WISHING TO STAKE MINING
CLAIMS SHOULD CONSULT
WITH THE MINING
RECORDER, MINISTRY OF
NORTHERN DEVELOPMENT
AND MINES, FOR ADDITIONAL
INFORMATION ON THE STATUS OF THE
LANDS SHOWN HEREON.



Ministry of
Natural
Resources

Ministry of
Northern Affairs
and Mines

INDEX TO LAND DISPOSITION

PLAN

G-2895

TOWNSHIP

TENNYSON

M.N.R. ADMINISTRATIVE DISTRICT

ESPANOLA

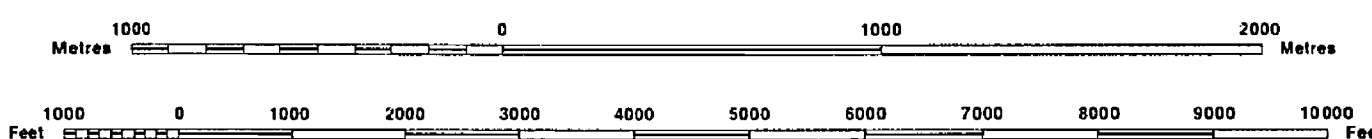
MINING DIVISION

SUDBURY

LAND TITLES/REGISTRY DIVISION

ALGOMA

Scale 1:20 000



Contour Interval 10 Metres

AREAS WITHDRAWN FROM DISPOSITION

MRO - Mining Rights Only
SRO - Surface Rights Only
M + S - Mining and Surface Rights

Description Order No. Date Disposition File

SYMBOLS

Boundary	
Township, Meridian, Baseline	
Road allowance; surveyed	
shoreline	
Lot/Concession; surveyed	
unsurveyed	
Parcel; surveyed	
unsurveyed	
Right-of-way; road	
railway	
utility	
Reservation	
Cliff, Pit, Pile	
Contour	
Interpolated	
Approximate	
Depression	
Control point (horizontal)	
Flooded land	
Mine head frame	
Pipeline (above ground)	
Railway; single track	
double track	
abandoned	
Road; highway, county, township	
access	
trail, bush	
Shoreline (original)	
Transmission line	
Wooded area	

W-29/85 - NER S.R.O.
W-30/85 - NE S.R.O.

DISPOSITION OF CROWN LANDS

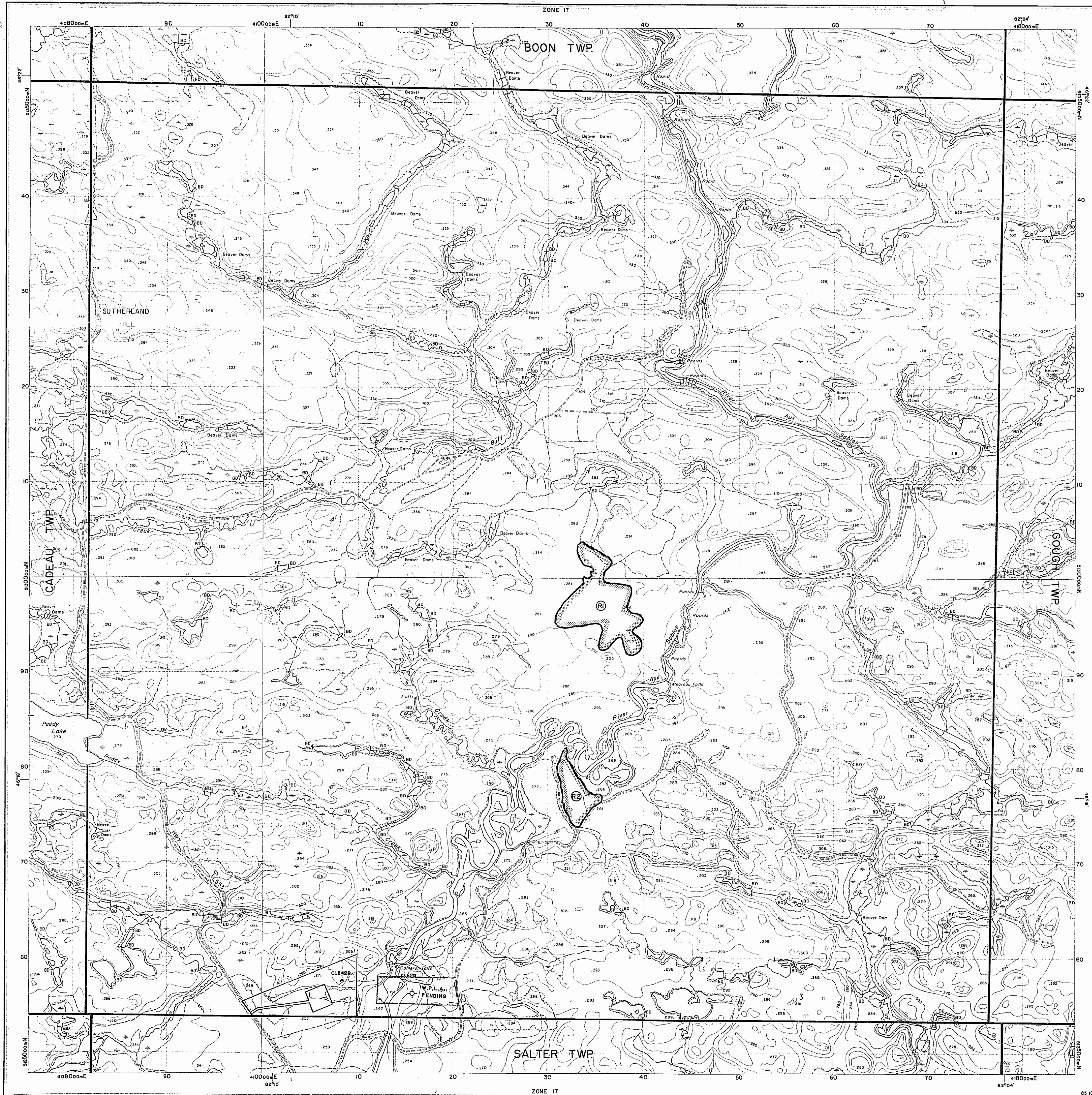
Patent	
Surface & Mining Rights	
Surface Rights Only	
Mining Rights Only	
Lease	
Surface & Mining Rights	
Surface Rights Only	
Mining Rights Only	
Licence of Occupation	
Order-in-Council	
Cancelled	
Reservation	
Sand & Gravel	

THE INFORMATION THAT
APPEARS ON THIS MAP
HAS BEEN COMPILED
FROM VARIOUS SOURCES
AND ACCURACY IS NOT
GUARANTEED. THOSE
WISHING TO STAKE MIN-
ING CLAIMS SHOULD CON-
SULT WITH THE MINING
RECORDER, MINISTRY OF
NORTHERN DEVELOP-
MENT AND MINES, FOR AD-
DITIONAL INFORMATION
ON THE STATUS OF THE
LANDS SHOWN HEREON.

TENNYSON

Map base and land disposition drafting by Surveys and Mapping
Branch, Ministry of Natural Resources.

The disposition of land, location of lot fabric and parcel boundaries on
this index was compiled for administrative purposes only.



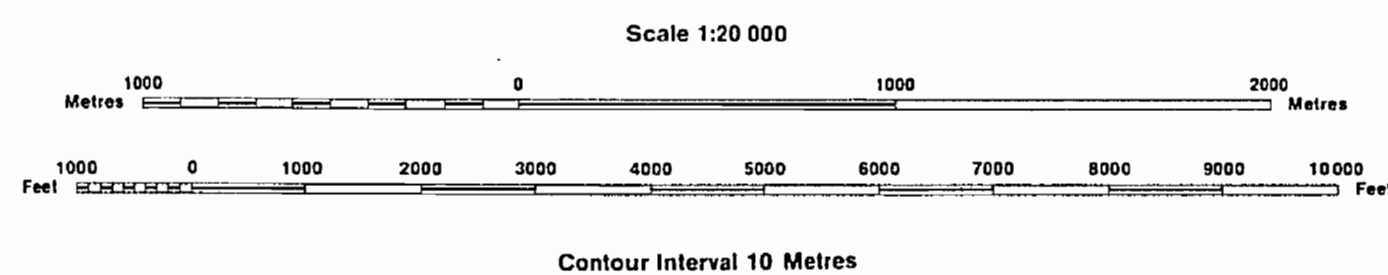
Ministry of Natural Resources
Ministry of Northern Affairs and Mines

INDEX TO LAND DISPOSITION

PLAN
G-2895
TOWNSHIP

TENNYSON

M.N.R. ADMINISTRATIVE DISTRICT
ESPANOLA
MINING DIVISION
SUDBURY
LAND TITLES/REGISTRY DIVISION
ALGOMA



AREAS WITHDRAWN FROM DISPOSITION

MRO - Mining Rights Only
SRO - Surface Rights Only
M + S - Mining and Surface Rights

SYMBOLS

Boundary	
Township, Meridian, Baseline	
Road allowance; surveyed	
shoreline	
Lot/Concession; surveyed	
unsurveyed	
Parcel; surveyed	
unsurveyed	
Right-of-way; road	
railway	
utility	
Reservation	
Cliff, Pit, Pile	
Contour	
Interpolated	
Approximate	
Depression	
Control point (horizontal)	
Flooded land	
Mine head frame	
Pipeline (above ground)	
Railway; single track	
double track	
abandoned	
Road; highway, county, township	
access	
trail, bush	
Shoreline (original)	
Transmission line	
Wooded area	

W-29/85-NE R.S.O.
W-30/85-NE R.S.O.

DISPOSITION OF CROWN LANDS

Patent	
Surface & Mining Rights	
Surface Rights Only	
Mining Rights Only	
Lease	
Surface & Mining Rights	
Surface Rights Only	
Mining Rights Only	
Licence of Occupation	
Order-in-Council	
Cancelled	
Reservation	
Sand & Gravel	
LAND USE PERMIT	

THE INFORMATION THAT APPEARS ON THIS MAP HAS BEEN COMPILED FROM VARIOUS SOURCES, AND ACCURACY IS NOT GUARANTEED. THOSE WISHING TO STAKE MINING CLAIMS SHOULD CONSULT WITH THE MINING RECORDER, MINISTRY OF NORTHERN DEVELOPMENT AND MINES, FOR ADDITIONAL INFORMATION ON THE STATUS OF THE LANDS SHOWN HEREON.

TENNYSON

* Aug. 22/84

THE TOWNSHIP
OF
TENNYSON

DISTRICT OF
ALGOMA

SUDBURY
MINING DIVISION

SCALE: 1-INCH = 40 CHAINS

LEGEND

PATENTED LAND	Ⓟ
CROWN LAND SALE	C.S.
LEASES	Ⓛ
LOCATED LAND	Loc.
LICENSE OF OCCUPATION	L.O.
ROADS	—
IMPROVED ROADS	—
RAILWAYS	—
POWER LINES	—
MARSH OR MUSKEG	—

NOTES

Aux Sables River Reserved for Water Power
Purposes

400' Surface Rights Reservation around
all lakes & rivers.

Sand & Gravel on all unpatented mining claims
in this Township reserved to the Crown.

Ⓟ GRAVEL FILE 151337

Ⓛ QUARRY PERMIT

Q.P. No. 21180 (1945/86)

See Land Roll File.

* IN SERVICE 1984-88 22 —

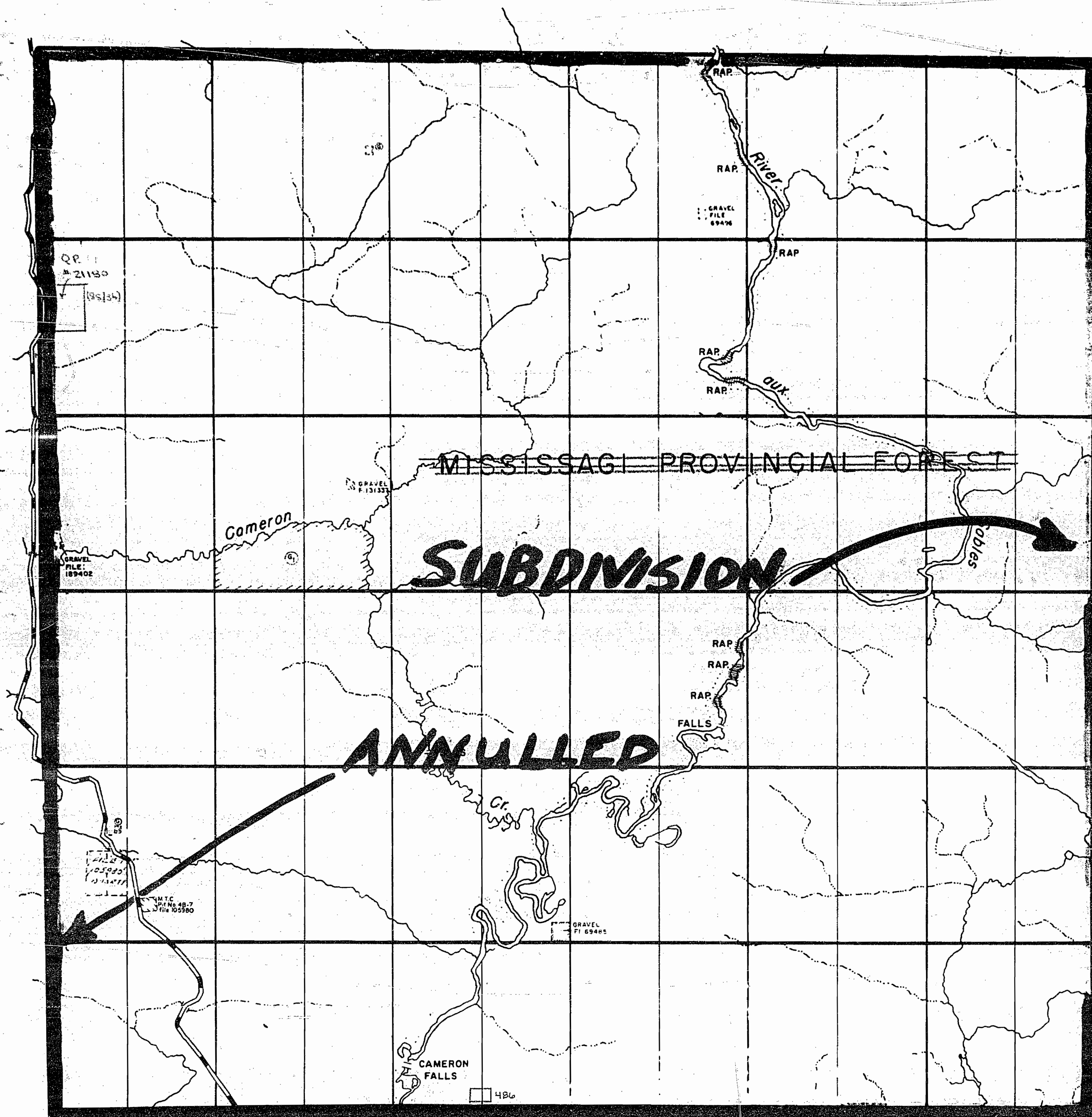
TENNYSON

PLAN NO. — M-1155

ONTARIO

MINISTRY OF NATURAL RESOURCES

SURVEYS AND MAPPING BRANCH



VI

V

IV

III

II

I

Gough Twp.

Salter Twp.



INDEX TO LAND DISPOSITION

PLAN

G-2895

TOWNSHIP

TENNYSON

M.N.R. ADMINISTRATIVE DISTRICT

ESPANOLA

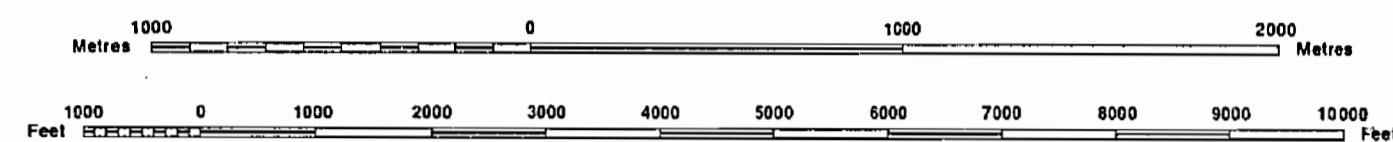
MINING DIVISION

SUDBURY

LAND TITLES/REGISTRY DIVISION

ALGOMA

Scale 1:20 000



Contour Interval 10 Metres

AREAS WITHDRAWN FROM DISPOSITION

MRO - Mining Rights Only
SRO - Surface Rights Only
M+S - Mining and Surface Rights

Description Order No. Date Disposition File

SYMBOLS

Boundary	
Township, Meridian, Baseline	
Road allowance; surveyed	
shoreline	
Lot/Concession; surveyed	
unsurveyed	
Parcel; surveyed	
unsurveyed	
Right-of-way; road	
railway	
utility	
Reservation	
Cliff, Pit, Pile	
Contour	
Interpolated	
Approximate	
Depression	
Control point (horizontal)	
Flooded land	
Mine head frame	
Pipeline (above ground)	
Railway; single track	
double track	
abandoned	
Road; highway, county, township	
access	
trail, bush	
Shoreline (original)	
Transmission line	
Wooded area	

W-29/85 - NER S.R.O.
W-30/85 - NER S.R.O.

DATE OF ISSUE
MAY 2, 1993
SUDBURY
MINING RECORDER'S OFFICE

DISPOSITION OF CROWN LANDS

Patent	
Surface & Mining Rights	
Surface Rights Only	
Mining Rights Only	
Lease	
Surface & Mining Rights	
Surface Rights Only	
Mining Rights Only	
Licence of Occupation	
Order-in-Council	
Cancelled	
Reservation	
Sand & Gravel	

THE INFORMATION THAT
APPEARS ON THIS MAP
HAS BEEN COMPILED
FROM VARIOUS SOURCES,
AND ACCURACY IS NOT
GUARANTEED. THOSE
WISHING TO STAKE MIN-
ING CLAIMS SHOULD CON-
SULT WITH THE MINING
RECORDER, MINISTRY OF
NORTHERN DEVELOP-
MENT AND MINES, FOR AD-
DITIONAL INFORMATION
ON THE STATUS OF THE
LANDS SHOWN HEREON.

TENNYSON

THE TOWNSHIP OF **TENNYSON**

DISTRICT OF
ALGOMA

SUDBURY
MINING DIVISION

SCALE: 1-INCH=40 CHAINS

LEGEND

PATENTED LAND	Ⓟ
CROWN LAND SALE	C.S.
LEASES	Ⓛ
LOCATED LAND	Loc.
LICENSE OF OCCUPATION	L.O.
ROADS	—
IMPROVED ROADS	—
RAILWAYS	—
POWER LINES	—
MARSH OR MUSKEG	—

NOTES

Aux Sables River Reserved for Water Power Purposes

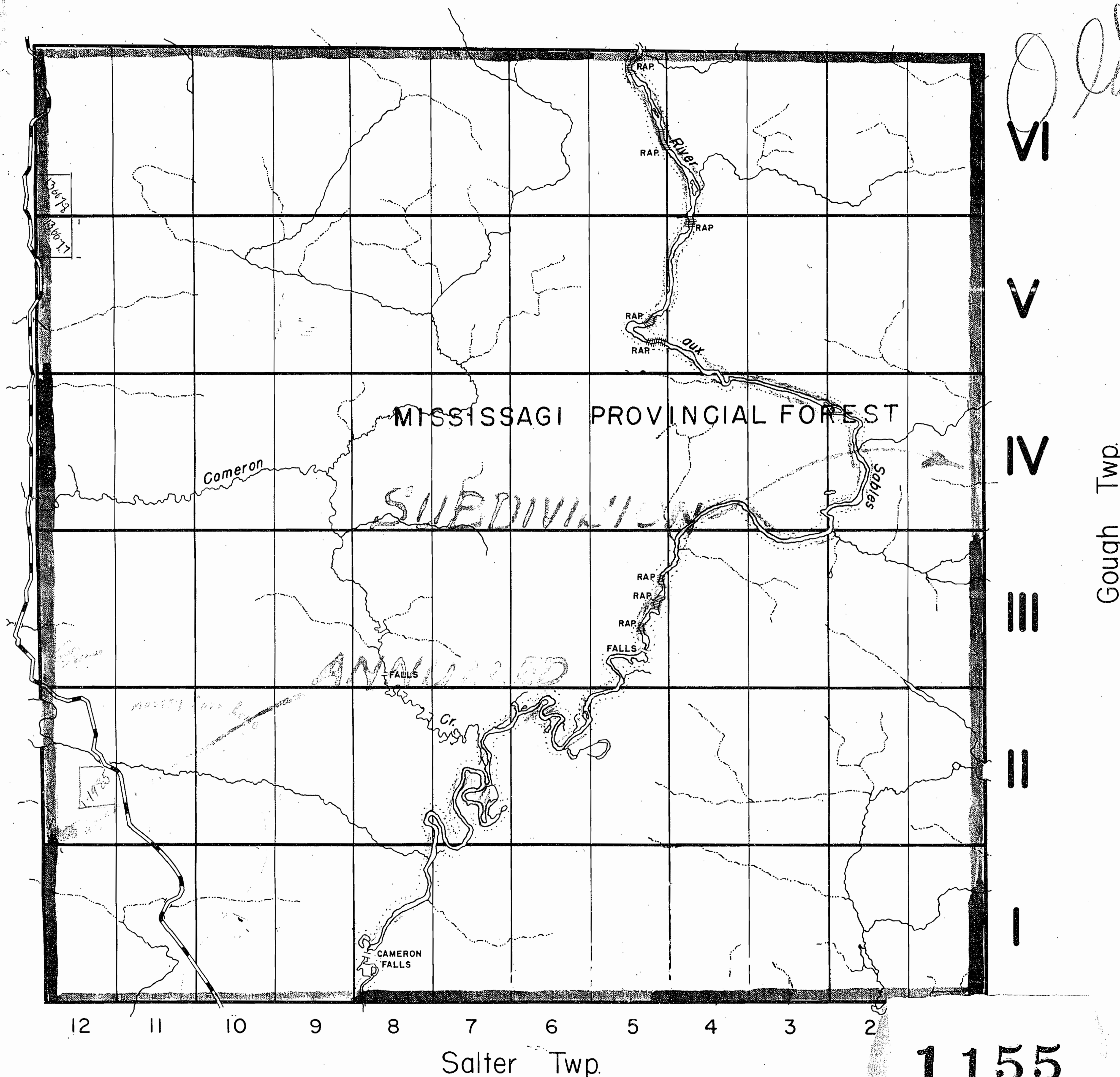
400 Reserve to Dept. of Lands & Forests shown thus —

Sand & Gravel on all unpatented mining claims in this Township reserved to the Crown.

*Miss. Prov. Forest
Sub. Sect. 53*

PLAN NO. — M-1155

DEPARTMENT OF MINES
—ONTARIO—



VI

V

IV

III

II

I

Gough Twp.

Salter Twp.

1155

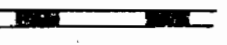




THE TOWNSHIP OF TENNYSON

DISTRICT OF
ALGOMA

SUDBURY
MINING DIVISION

SCALE: 1-INCH = 40 CHAINS

LEGEND

PATENTED LAND	(P)
CROWN LAND SALE	C.S.
LEASES	(L)
LOCATED LAND	Loc.
LICENSE OF OCCUPATION	L.O.
ROADS	
IMPROVED ROADS	
RAILWAYS	
POWER LINES	
MARSH OR MUSKEG	

NOTES

Aux Sables River Reserved for Water Power
Purposes

400' Surface Rights Reservation around
all lakes & rivers.

Sand & Gravel on all unpatented mining claims
in this Township reserved to the Crown.

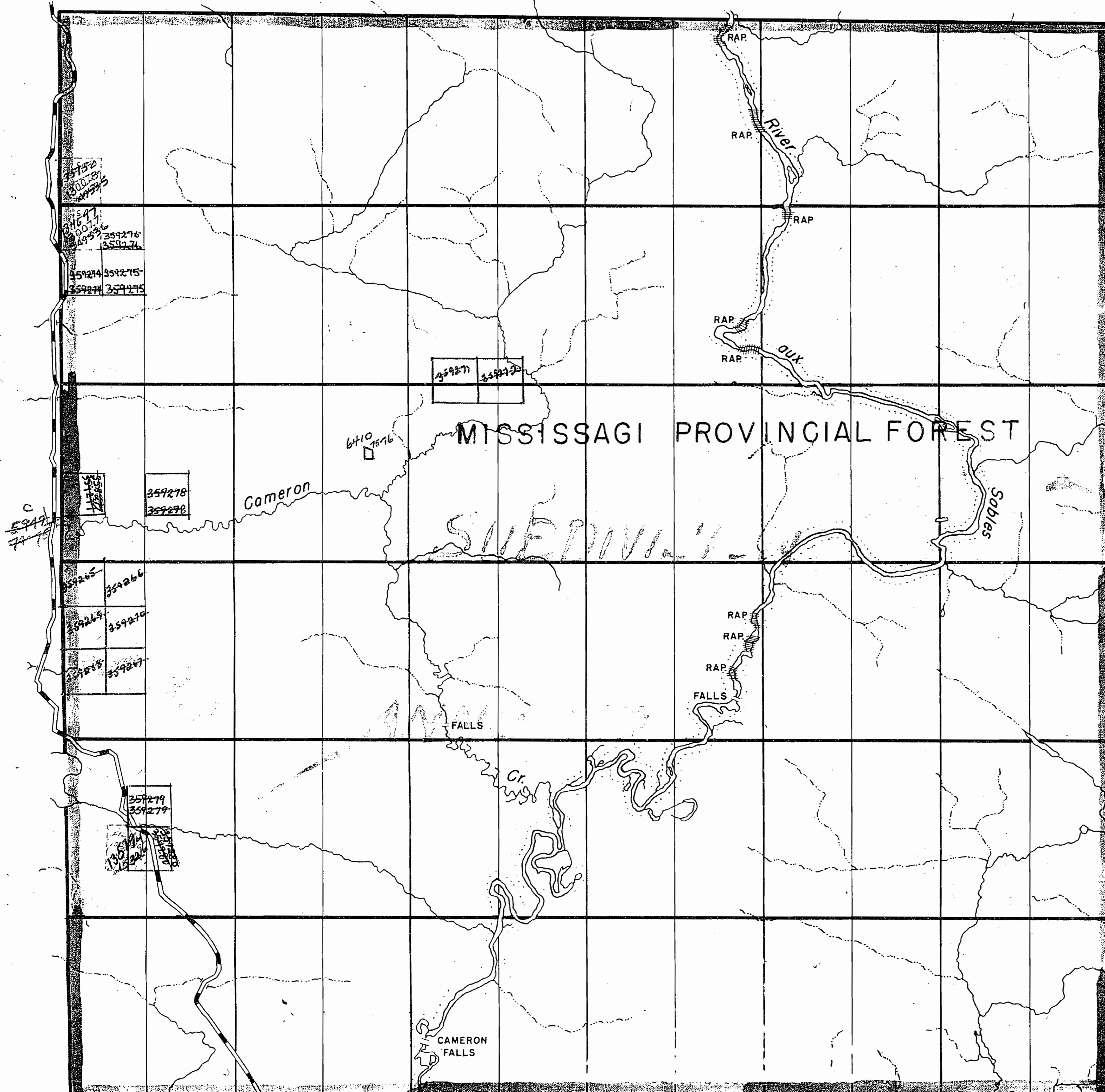
~~BLANKET QUARRY PERMIT~~
~~#5948 LOCATED IN~~ *cancelled*
~~TENNYSON TWP~~

~~BLANKET QUARRY PERMIT~~
~~#5952 LOCATED IN~~
~~TENNYSON TWP~~ (C)

TENNYSON

PLAN NO. — M-1155

DEPARTMENT OF MINES
—ONTARIO—



VI

V

IV

III

II

I

Gough Twp.

Salter Twp.

12 11 10 9 8 7 6 5 4 3 2 1

Quincy Twp file

THE TOWNSHIP OF
OF
TENNYSON

DISTRICT OF
ALGOMA
SUDBURY
MINING DIVISION

SCALE: 1-INCH = 40 CHAINS

LEGEND

- | | |
|-----------------------|------|
| PATENTED LAND | (P) |
| CROWN LAND SALE | C.S. |
| LEASES | (L) |
| LOCATED LAND | Loc. |
| LICENSE OF OCCUPATION | L.O. |
| ROADS | |
| IMPROVED ROADS | |
| RAILWAYS | |
| POWER LINES | |
| MARSH OR MUSKEG | |

NOTES

Aux Sabies River Reserved for Water Power
Purposes

*All Imp. rights
to Sect 53 &
Sect 54 & 55*

Public Ground Excluded

M1155

PLAN NO. — S. 502

DEPARTMENT OF MINES
—ONTARIO—

VI

V

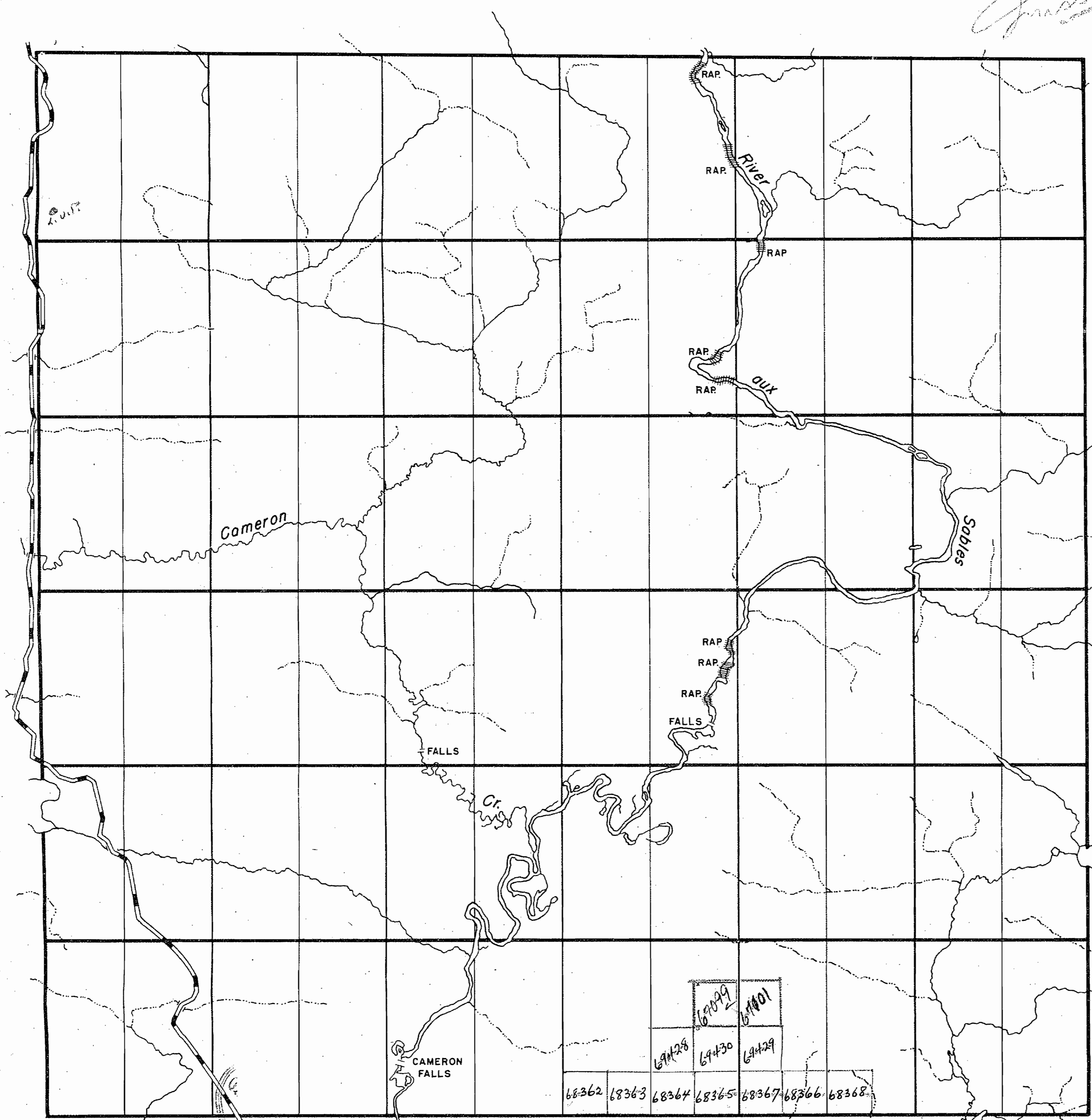
IV

III

II

I

Gough Twp.



12 11 10 9 8 7 6 5 4 3 2 1

Salter Twp.



INDEX TO LAND DISPOSITION

PLAN

G-2895

TOWNSHIP

TENNYSON

M.N.R. ADMINISTRATIVE DISTRICT

ESPANOLA

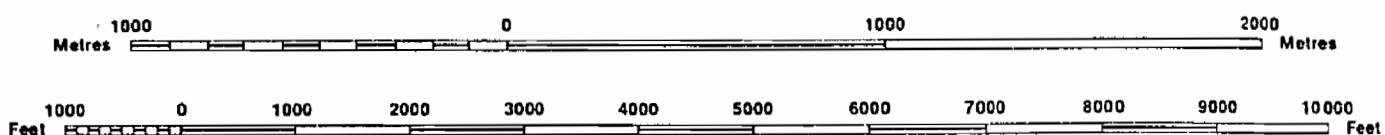
MINING DIVISION

SUDBURY

LAND TITLES/REGISTRY DIVISION

ALGOMA

Scale 1:20 000



Contour Interval 10 Metres

AREAS WITHDRAWN FROM DISPOSITION

MRO - Mining Rights Only

SRO - Surface Rights Only

M + S - Mining and Surface Rights

Description Order No. Date Disposition File

GR 486
W-29/85-NER SRO
W-30/85-NER SRO
GP 22353 - 86/87

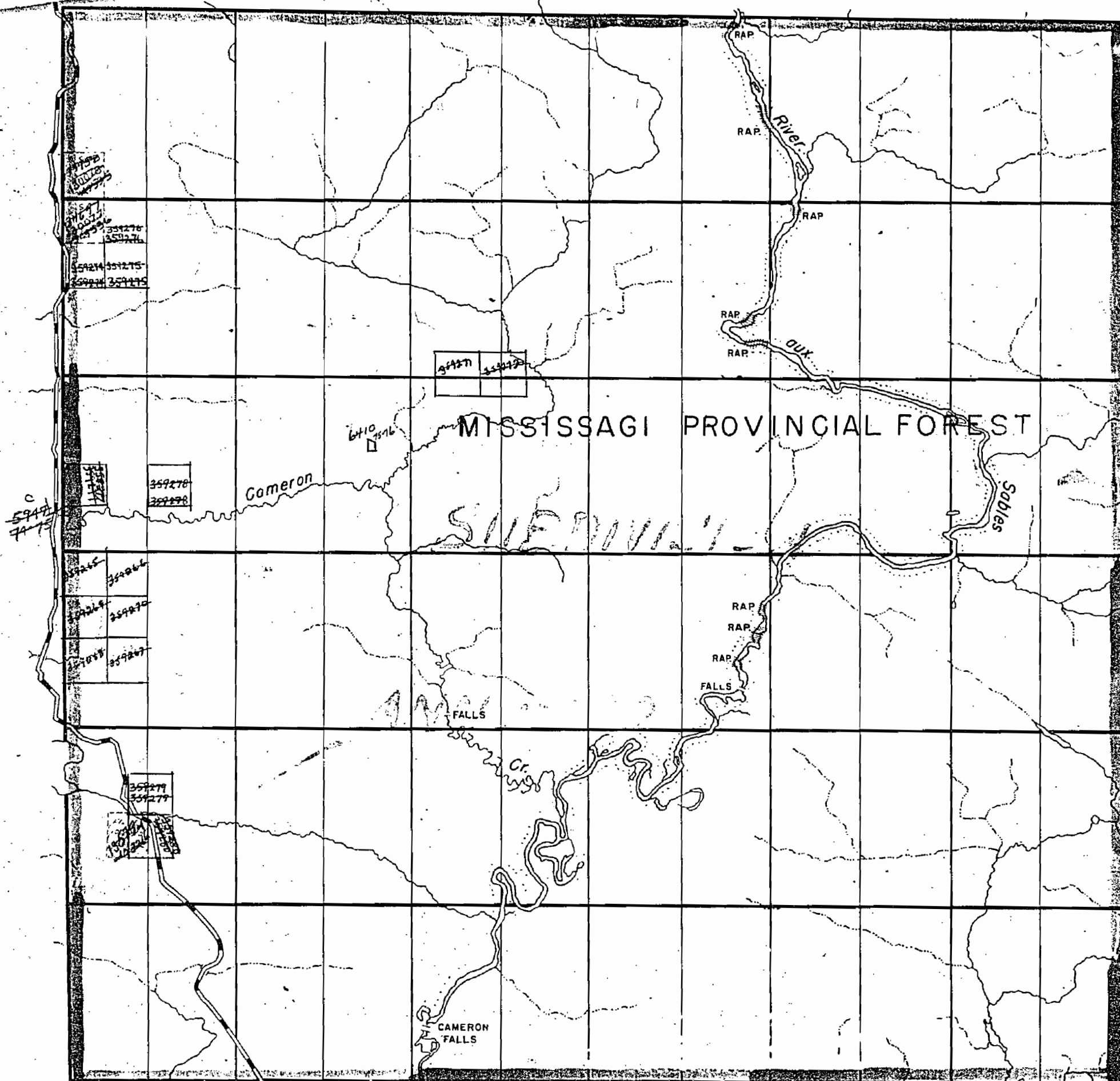
SYMBOLS

Boundary	
Township, Meridian, Baseline	
Road allowance; surveyed	
shoreline	
Lot/Concession; surveyed	
unsurveyed	
Parcel; surveyed	
unsurveyed	
Right-of-way; road	
railway	
utility	
Reservation	
Cliff, Pit, Pile	
Contour	
Interpolated	
Approximate	
Depression	
Control point (horizontal)	
Flooded land	
Mine head frame	
Pipeline (above ground)	
Railway; single track	
double track	
abandoned	
Road; highway, county, township	
access	
trail, bush	
Shoreline (original)	
Transmission line	
Wooded area	

DISPOSITION OF CROWN LANDS

Patent	
Surface & Mining Rights	
Surface Rights Only	
Mining Rights Only	
Lease	
Surface & Mining Rights	
Surface Rights Only	
Mining Rights Only	
Licence of Occupation	
Order-in-Council	
Cancelled	
Reservation	
Sand & Gravel	

THE INFORMATION THAT APPEARS ON THIS MAP HAS BEEN COMPILED FROM VARIOUS SOURCES, AND ACCURACY IS NOT GUARANTEED. THOSE WISHING TO STAKE MINING CLAIMS SHOULD CONSULT WITH THE MINING RECORDER, MINISTRY OF NORTHERN DEVELOPMENT AND MINES, FOR ADDITIONAL INFORMATION ON THE STATUS OF THE LANDS SHOWN HEREON.



VI

V

IV

III

II

I

Gough Twp.

Salter Twp.

THE TOWNSHIP
OF
TENNYSON
DISTRICT OF
ALGOMA
SUDBURY
MINING DIVISION
SCALE: 1-INCH=40 CHAINS

LEGEND	
PATENTED LAND	(P)
CROWN LAND SALE	(C.S.)
LEASES	(L)
LOCATED LAND	(Loc.)
LICENSE OF OCCUPATION	(L.O.)
ROADS	—
IMPROVED ROADS	—
RAILWAYS	—
POWER LINES	—
MARSH OR MUSKEG	—

NOTES
Aux Sables River Reserved for Water Power Purposes
400' Surface Rights Reservation around all lakes & rivers.
Sand & Gravel on all unpatented mining claims in this Township reserved to the Crown.

~~BLANKET QUARRY PERMIT~~
~~#5948 LOCATED IN~~ cancelled
~~TENNYSON TWP~~
~~BLANKET QUARRY PERMIT~~
~~#5948 LOCATED IN~~
~~TENNYSON TWP. ©~~

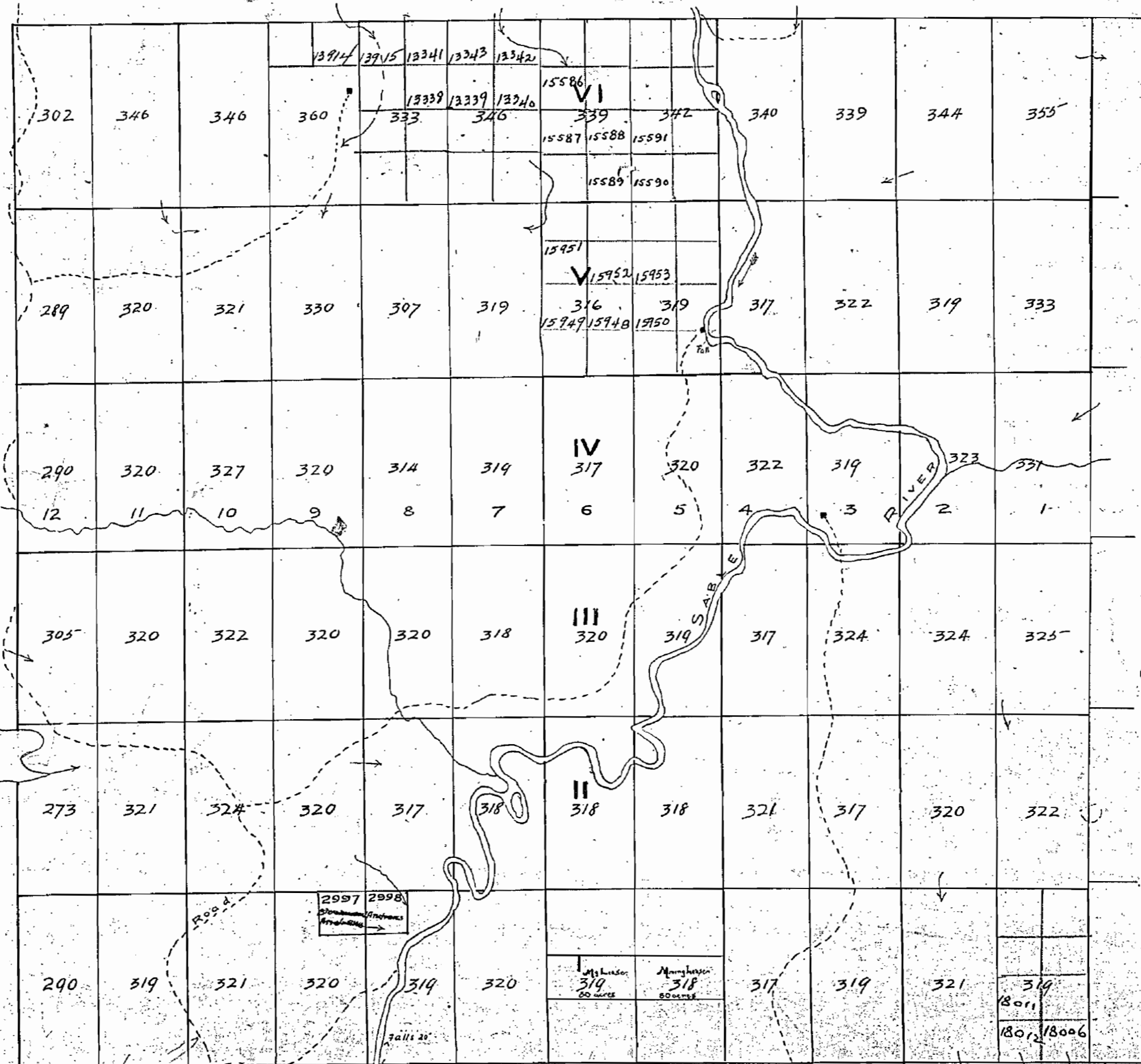
TENNYSON
PLAN NO. — M-1155
DEPARTMENT OF MINES
—ONTARIO—

1155

18

TENNYSON

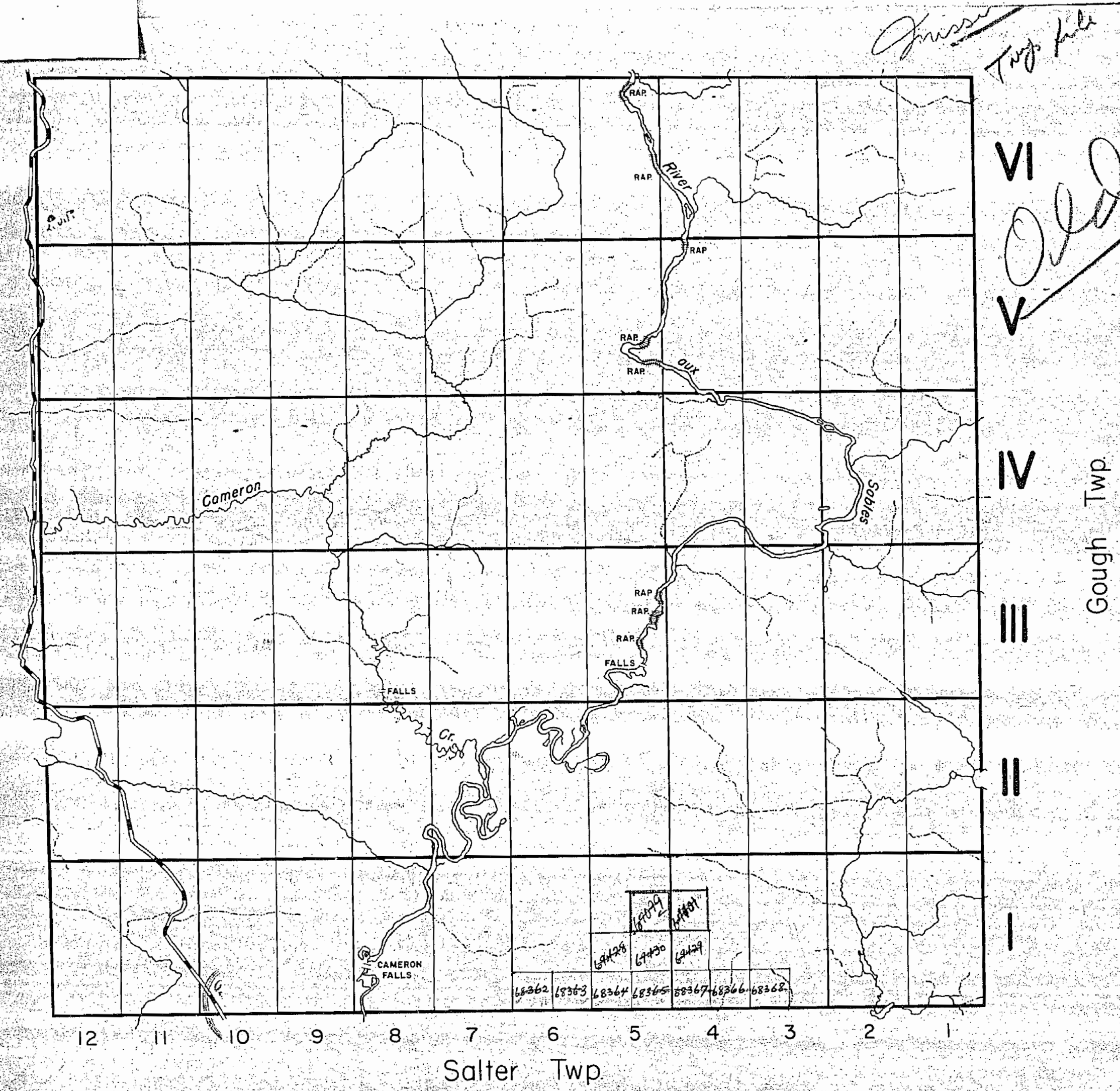
Scale 40 Chains to an Inch

Tennyson in Mississippi River

SALTER

M1155

1155



THE TOWNSHIP
OF
TENNYSON

DISTRICT OF
ALGOMA
SUDBURY
MINING DIVISION
SCALE: 1-INCH=40 CHAINS

LEGEND

PATENTED LAND	Ⓟ
CROWN LAND SALE	C.S.
LEASES	Ⓛ
LOCATED LAND	Loc.
LICENSE OF OCCUPATION	L.O.
ROADS	—
IMPROVED ROADS	—
RAILWAYS	—
POWER LINES	—
MARSH OR MUSKEG	—

NOTES

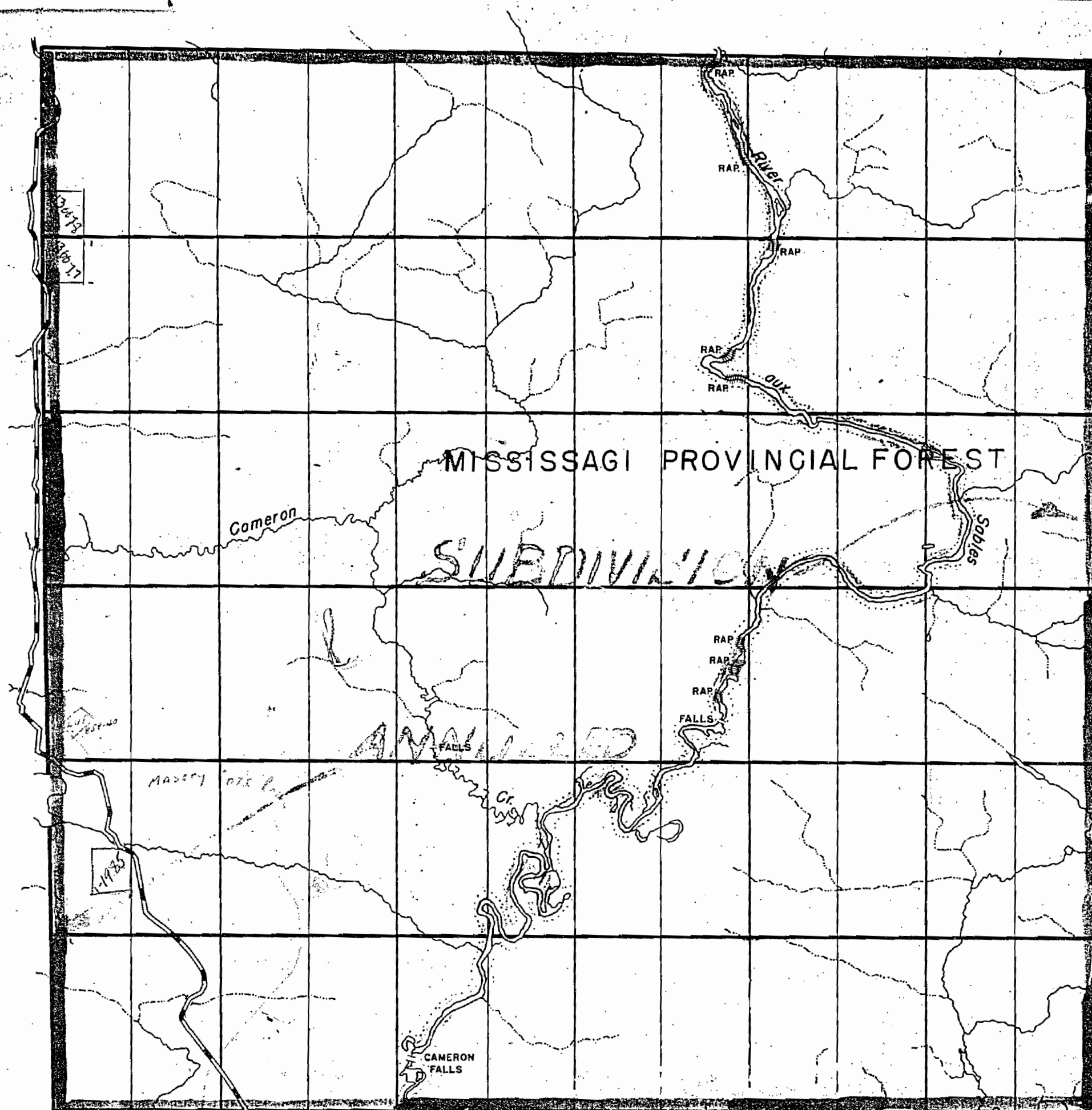
Aux Sables River Reserved for Water Power
Purposes

*All Imp. Subj.
to Sect 53 a*
Prods. Shovel Enclosed

M 1155

PLAN NO.—S. 502

DEPARTMENT OF MINES
—ONTARIO—



THE TOWNSHIP
OF
TENNYSON

DISTRICT OF
ALGOMA

SUDBURY
MINING DIVISION

SCALE: 1-INCH = 40 CHAINS

LEGEND

PATENTED LAND	Ⓟ
CROWN LAND SALE	CS
LEASES	Ⓛ
LOCATED LAND	Loc.
LICENSE OF OCCUPATION	L.O.
ROADS	—
IMPROVED ROADS	—
RAILWAYS	—
POWER LINES	—
MARSH OR MUSKEG	—

NOTES

Aux Sables River Reserved for Water Power
Purposes

400 Reserve to Dept. of Lands & Forests
shown thus

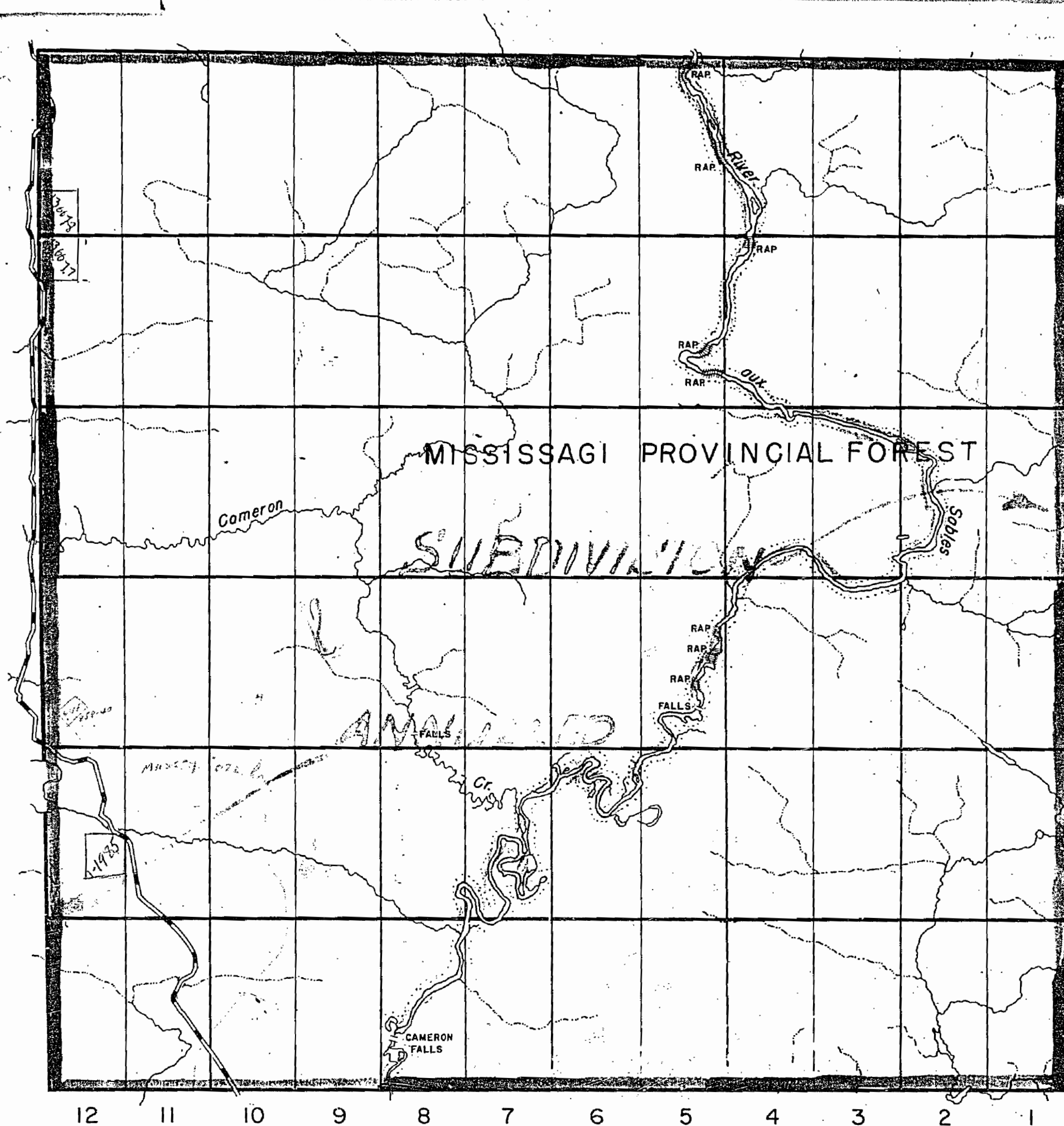
Sand & Gravel on all unpatented mining claims
in this Township reserved to the Crown.

*Miss. Prov. Forest
Sub. Sect. 53*

PLAN NO. — M-1155

DEPARTMENT OF MINES
—ONTARIO—

Salter Twp.



THE TOWNSHIP
OF
TENNYSON
DISTRICT OF
ALGOMA
SUDBURY
MINING DIVISION
SCALE: 1-INCH=40 CHAINS

LEGEND

PATENTED LAND	Ⓟ
CROWN LAND SALE	C.S.
LEASES	Ⓛ
LOCATED LAND	Loc.
LICENSE OF OCCUPATION	L.O.
ROADS	—
IMPROVED ROADS	—
RAILWAYS	—
POWER LINES	—
MARSH OR MUSKEG	—

NOTES

Aux Sables River Reserved for Water Power Purposes

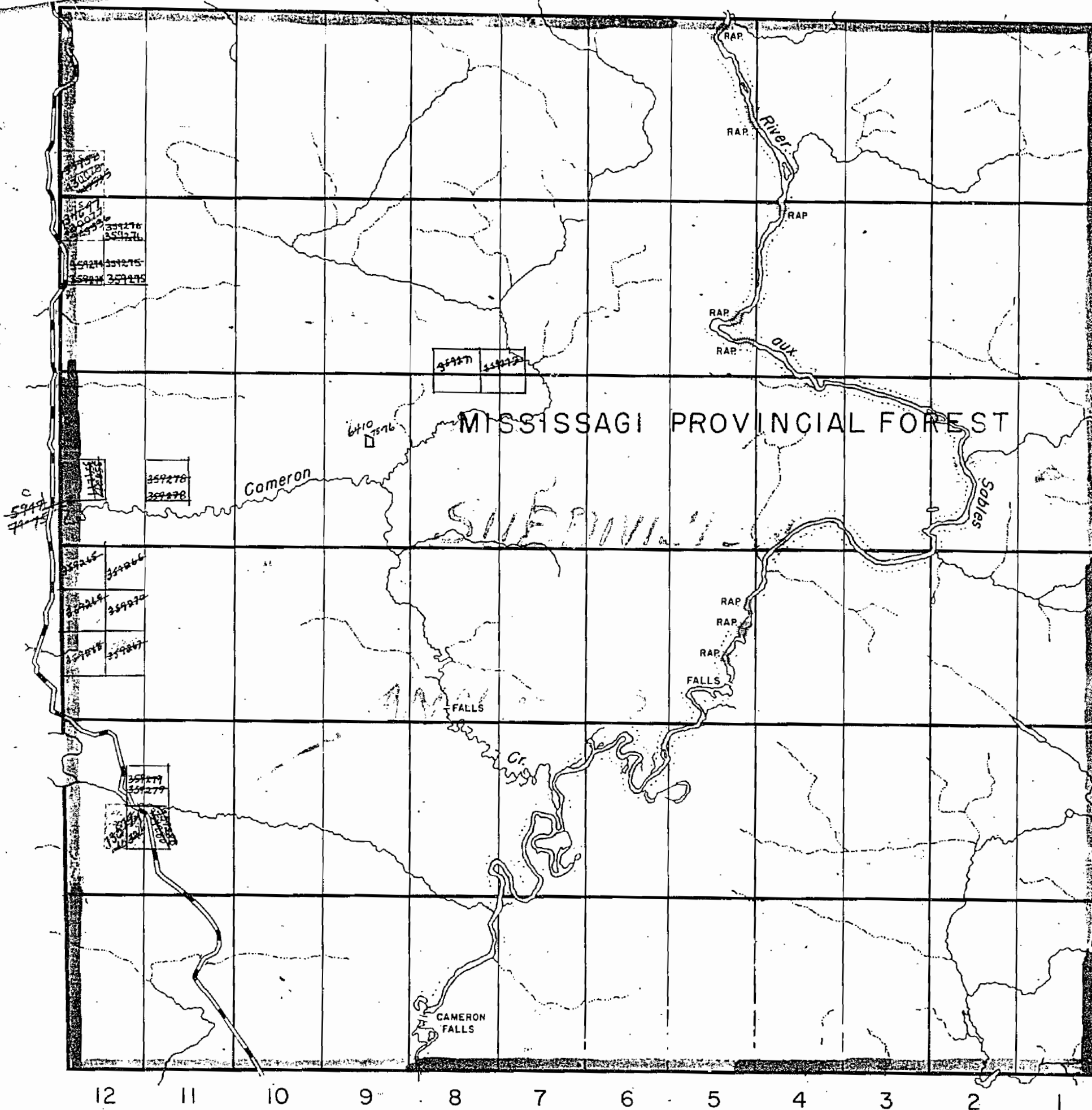
400' Reserve to Dept. of Lands & Forests shown thus

Sand & Gravel on all unpatented mining claims in this Township reserved to the Crown.

*Miss. Prov. Forest
Sub. Sect. 53*

PLAN NO. — M-1155

DEPARTMENT OF MINES
— ONTARIO —



THE TOWNSHIP
OF
TENNYSON
DISTRICT OF
ALGOMA
SUDBURY
MINING DIVISION
SCALE: 1-INCH = 40 CHAINS

LEGEND

PATENTED LAND	(P)
CROWN LAND SALE	(C.S.)
LEASES	(L)
LOCATED LAND	Loc.
LICENSE OF OCCUPATION	L.O.
ROADS	—
IMPROVED ROADS	—
RAILWAYS	—
POWER LINES	—
MARSH OR MUSKEG	—

NOTES

Aux Sables River Reserved for Water Power Purposes

400' Surface Rights Reservation around all lakes & rivers.

Sand & Gravel on all unpatented mining claims in this Township reserved to the Crown.

~~BLANKET QUARRY PERMIT~~
~~#5948 LOCATED IN~~ cancelled
~~TENNYSON TWP~~

~~BLANKET QUARRY PERMIT~~
~~#5962 LOCATED IN~~
~~TENNYSON TWP ©~~

TENNYSON
PLAN NO. — M-1155
DEPARTMENT OF MINES
—ONTARIO—

VI

V

IV

III

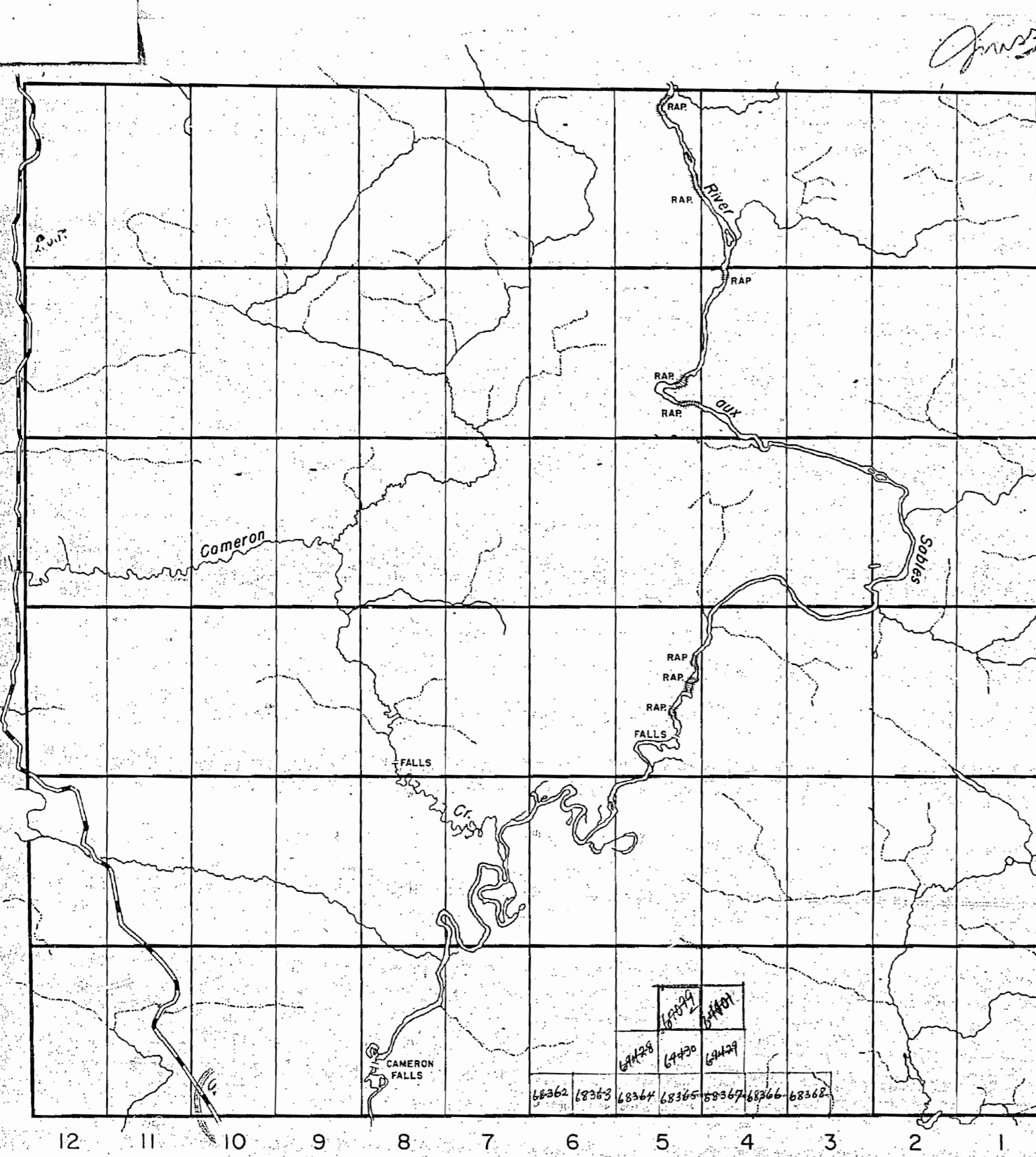
II

I

Gough Twp.

Salter Twp.

1155



THE TOWNSHIP OF
TENNYSON

DISTRICT OF ALGOMA
SUDBURY MINING DIVISION

SCALE: 1-INCH = 40 CHAINS

LEGEND

PATENTED LAND (P)
CROWN LAND SALE (C.S.)
LEASES (L)
LOCATED LAND (Loc.)
LICENSE OF OCCUPATION (L.O.)
ROADS
IMPROVED ROADS
RAILWAYS
POWER LINES
MARSH OR MUSKEG

NOTES

Aux Sabies River Reserved for Water Power Purposes

All Imp suby to Sect 53
Power House included

M1155

PLAN NO. - S-502

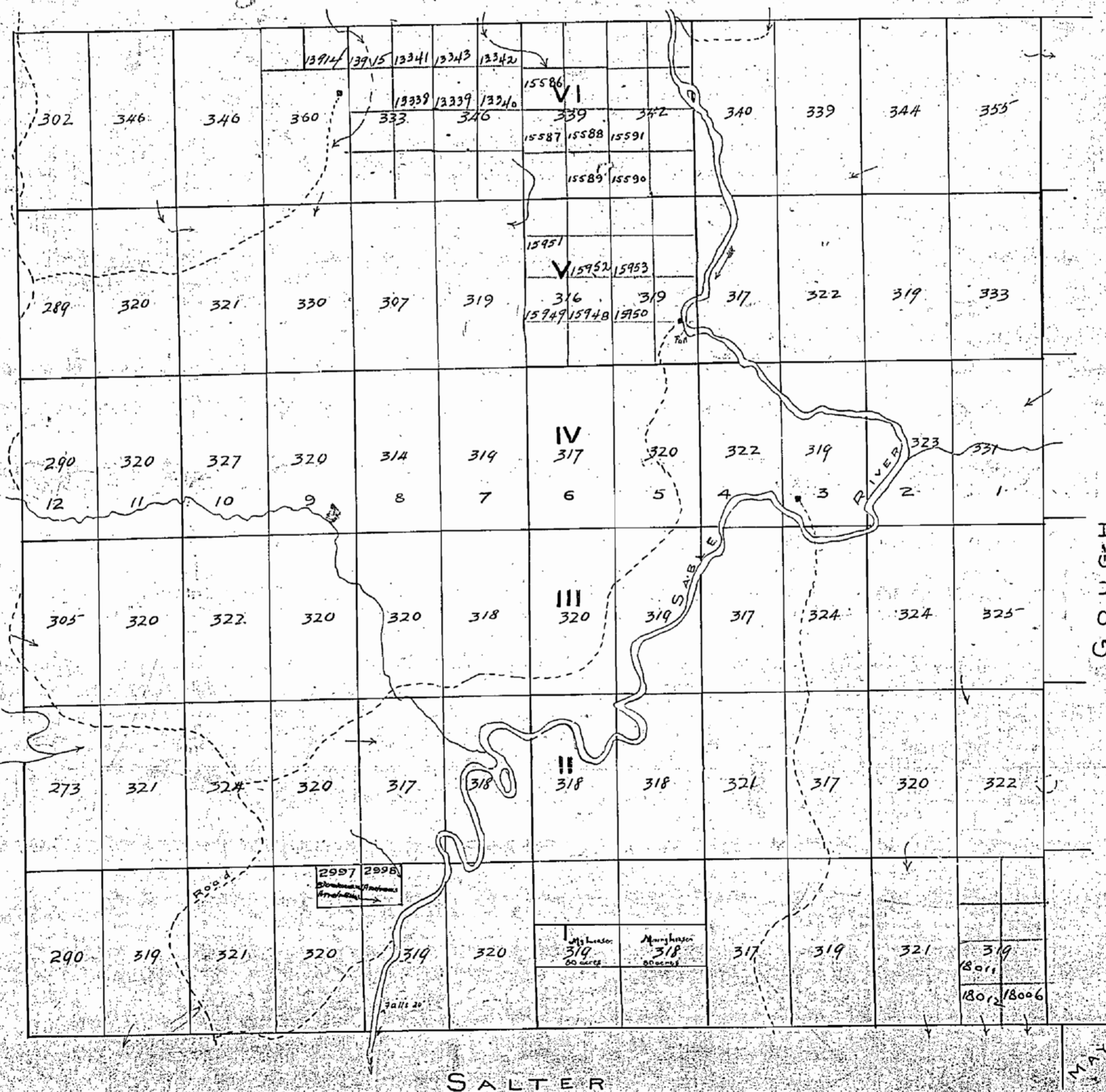
DEPARTMENT OF MINES
— ONTARIO —

1155

18

TENNYSON

Scale 40 Chains to an Inch

Tennyson in Massachusetts River

M1155

OFFICE USE ONLY

THE TOWNSHIP
OF
TENNYSON

DISTRICT OF
ALGOMA

SUDBURY
MINING DIVISION

SCALE: 1-INCH = 40 CHAINS

LEGEND

PATENTED LAND	(P)
CROWN LAND SALE	C.S.
LEASES	(L)
LOCATED LAND	Loc.
LICENSE OF OCCUPATION	L.O.
ROADS	
IMPROVED ROADS	
RAILWAYS	
POWER LINES	
MARSH OR MUSKEG	


NOTES

Aux Sables River Reserved for Water Power
Purposes

400' Surface Rights Reservation around
all lakes & rivers.

Sand & Gravel on all unpatented mining claims
in this Township reserved to the Crown.

(G) GRAVEL FILE 131337



TENNYSON

PLAN NO. — M-1155

ONTARIO
MINISTRY OF NATURAL RESOURCES
SURVEY AND MAPPING BRANCH

VI

V

IV

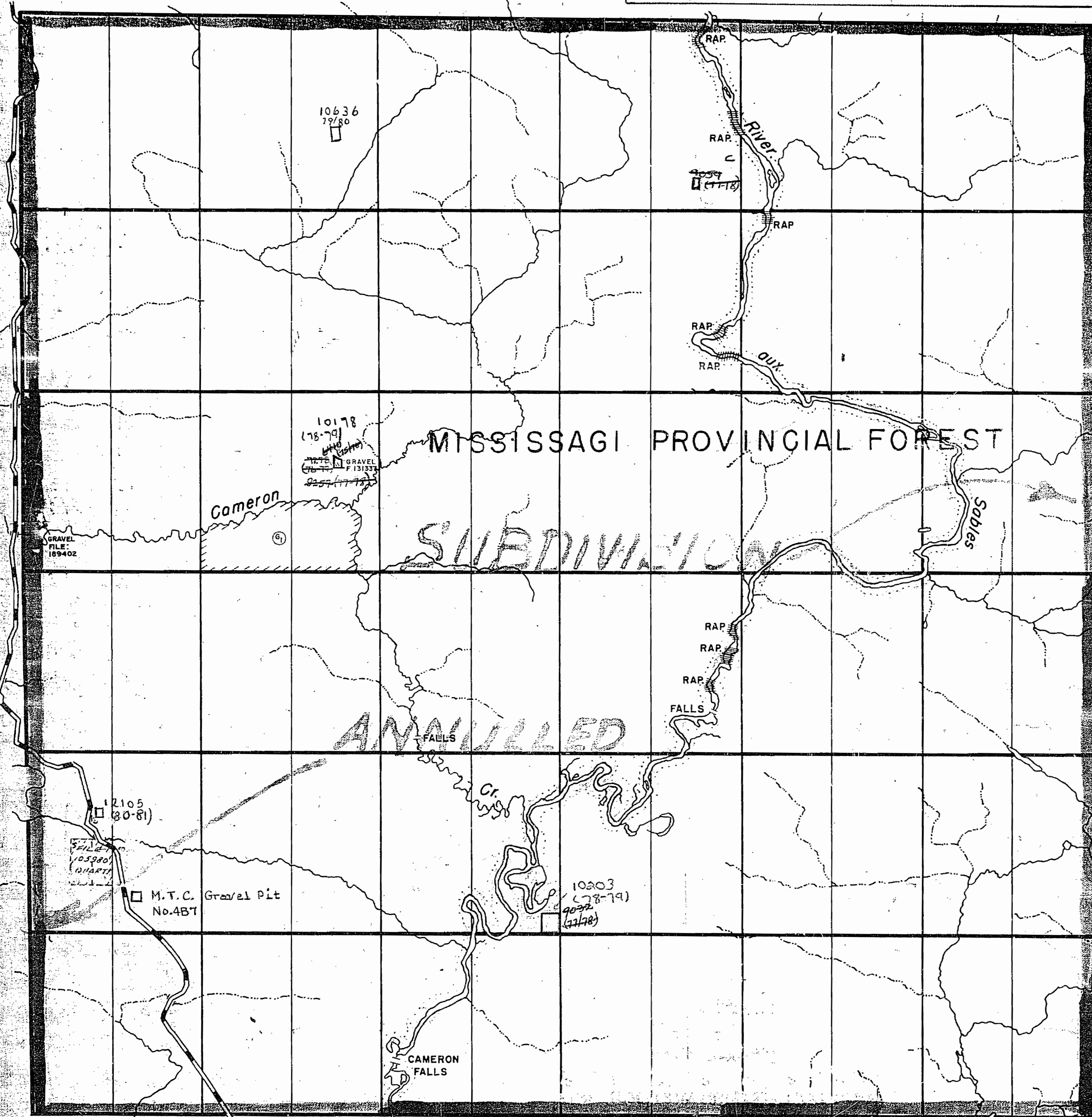
III

II

I

Gough Twp.

Salter Twp.



* Aug. 22/84

THE TOWNSHIP
OF
TENNYSON

DISTRICT OF
ALGOMA

SUDBURY
MINING DIVISION

SCALE: 1-INCH = 40 CHAINS

LEGEND

PATENTED LAND	(P)
CROWN LAND SALE	C.S.
LEASES	(L)
LOCATED LAND	Loc.
LICENSE OF OCCUPATION	L.O.
ROADS	
IMPROVED ROADS	
RAILWAYS	
POWER LINES	
MARSH OR MUSKEG	

NOTES

Aux Sables River Reserved for Water Power
Purposes

400' Surface Rights Reservation around
all lakes & rivers.

Sand & Gravel on all unpatented mining claims
in this Township reserved to the Crown.

(6) GRAVEL FILE 131337

(6) QUARRY PERMIT

Q.P. No. 21180 (1955/56)

See Land Roll File.

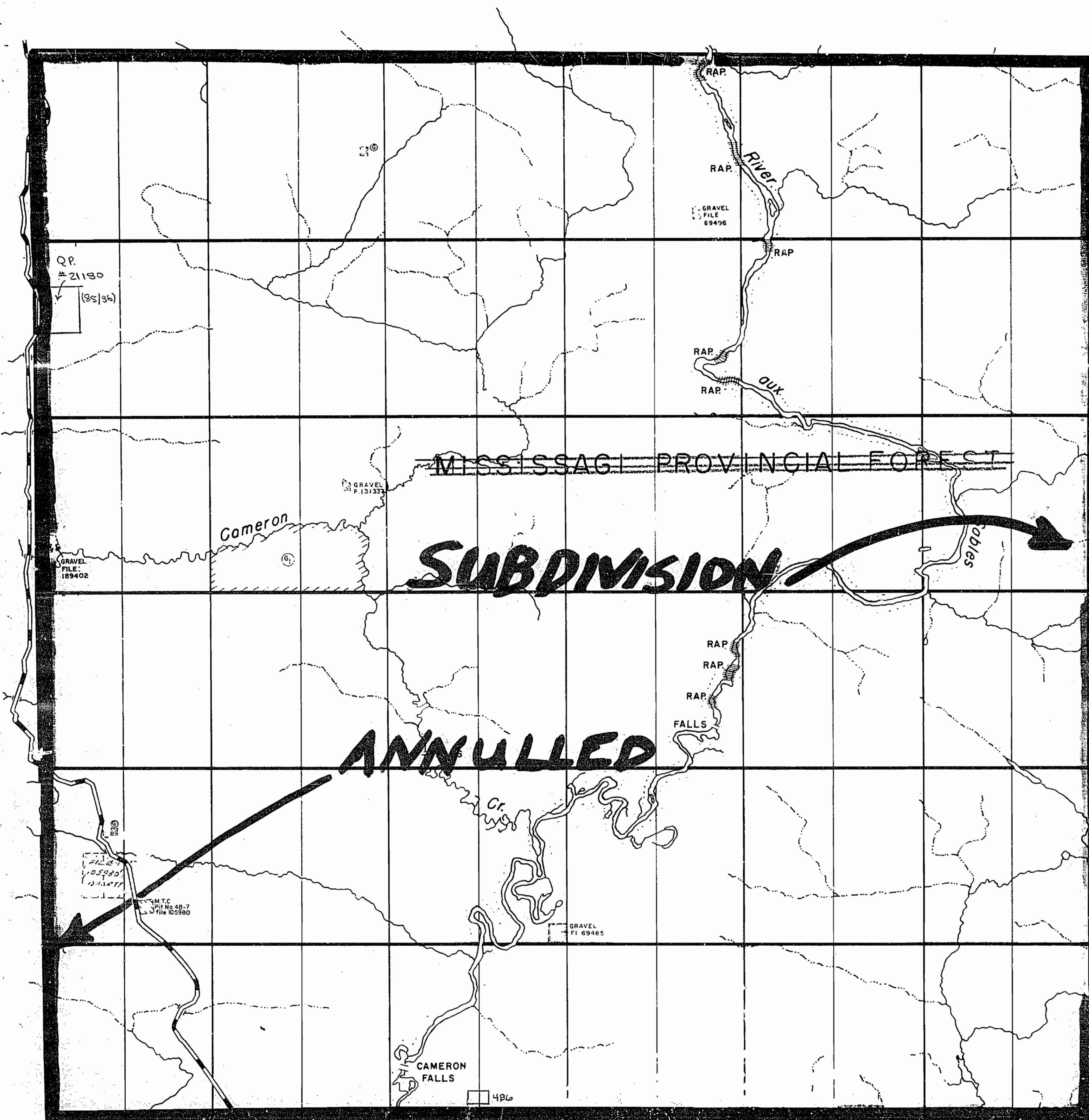
* IN SERVICE 1984-08-22 -

TENNYSON

PLAN NO. — M-1155

ONTARIO

MINISTRY OF NATURAL RESOURCES
SURVEYS AND MAPPING BRANCH



VI

V

IV

III

II

I

Gough Twp.

Salter Twp.