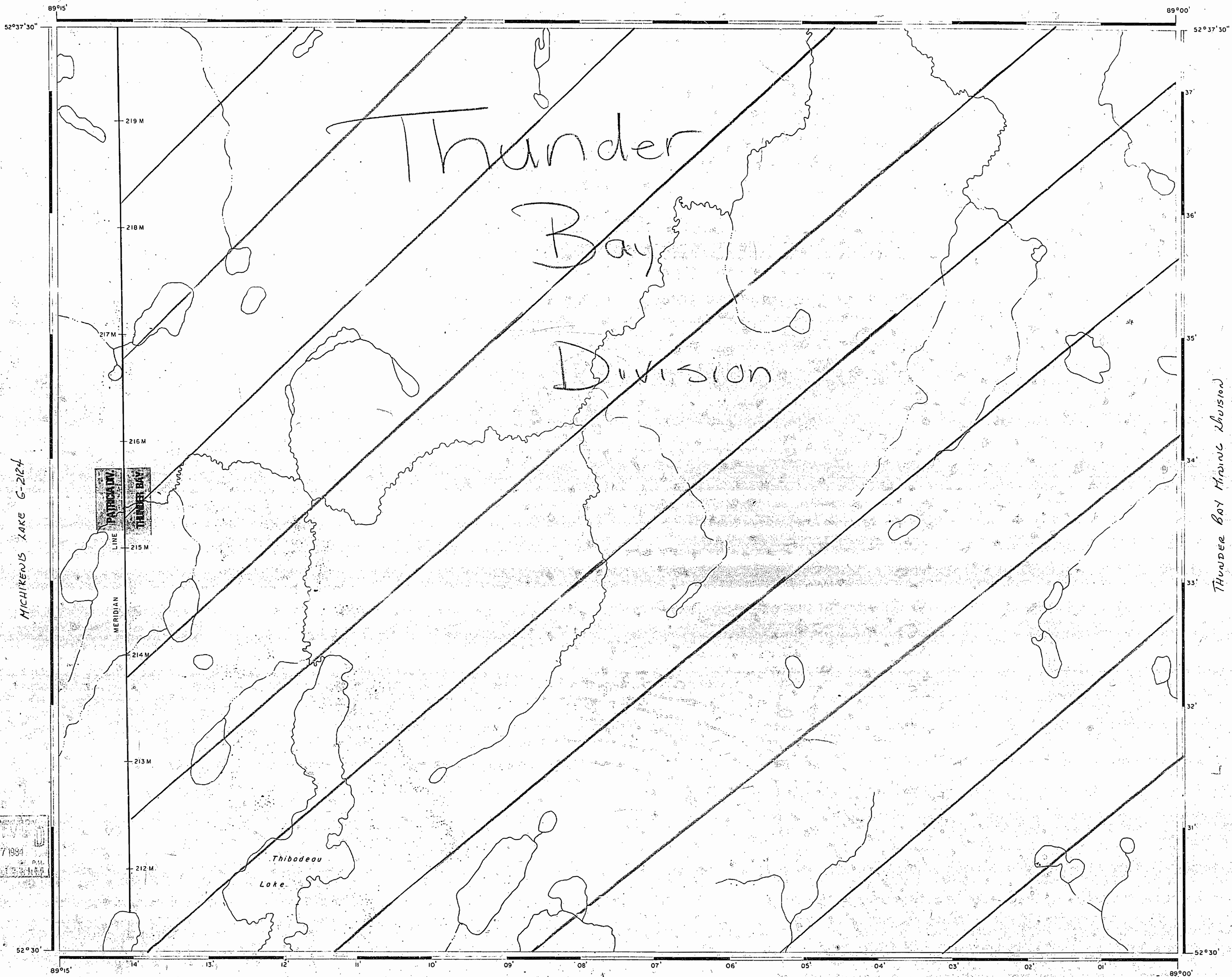


MICHIKENIS RIVER G-2125



**LEGEND**

HIGHWAY AND ROUTE No.	
OTHER ROADS	
TRAILS	
<b>SURVEYED LINES:</b>	
TOWNSHIPS, BASE LINES, ETC.	
LOTS, MINING CLAIMS, PARCELS, ETC.	
<b>UNSURVEYED LINES:</b>	
LOT LINES	
PARCEL BOUNDARY	
MINING CLAIMS ETC.	
<b>RAILWAY AND RIGHT OF WAY</b>	
<b>UTILITY LINES</b>	
NON-PERENNIAL STREAM	
FLOODING OR FLOODING RIGHTS	
SUBDIVISION OR COMPOSITE PLAN	
RESERVATIONS	
ORIGINAL SHORELINE	
MARSH OR MUSKEG	
MINES	
TRAVERSE MONUMENT	

**DISPOSITION OF CROWN LANDS**

TYPE OF DOCUMENT	SYMBOL
PATENT, SURFACE & MINING RIGHTS	
" SURFACE RIGHTS ONLY	
" MINING RIGHTS ONLY	
LEASE, SURFACE & MINING RIGHTS	
" SURFACE RIGHTS ONLY	
" MINING RIGHTS ONLY	
LICENCE OF OCCUPATION	
ORDER-IN-COUNCIL	
RESERVATION	
CANCELLED	
SAND & GRAVEL	

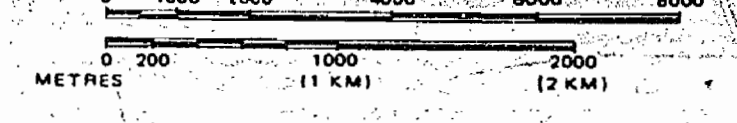
NOTE: MINING RIGHTS IN PARCELS PATENTED PRIOR TO MAY 6, 1913, VESTED IN ORIGINAL PATENTEE BY THE PUBLIC LANDS ACT, R.S.O. 1970, CHAP. 380, SEC. 63, SUBSEC. 1.

**REFERENCES**

**AREAS WITHDRAWN FROM DISPOSITION**


Description	Order No.	Date	Disposition	File
M.R.O. - MINING RIGHTS ONLY				
S.R.O. - SURFACE RIGHTS ONLY				
M.+S. - MINING AND SURFACE RIGHTS				

THE INFORMATION THAT APPEARS ON THIS MAP HAS BEEN COMPILED FROM VARIOUS SOURCES, AND ACCURACY IS NOT GUARANTEED. THOSE WISHING TO STAKE MINING CLAIMS SHOULD CONSULT WITH THE MINING RECORDER, MINISTRY OF NORTHERN DEVELOPMENT AND MINES, FOR ADDITIONAL INFORMATION ON THE STATUS OF THE LANDS SHOWN HEREON.



**AREA THIBODEAU LAKE**

M.N.R. ADMINISTRATIVE DISTRICT  
**SIoux LOOKOUT**  
 MINING DIVISION  
**PATRICIA / THUNDER BAY**  
 LAND TITLES / REGISTRY DIVISION  
**KENORA (PATRICIA PORTION)**



Date JANUARY, 1984 Number **G-2233**

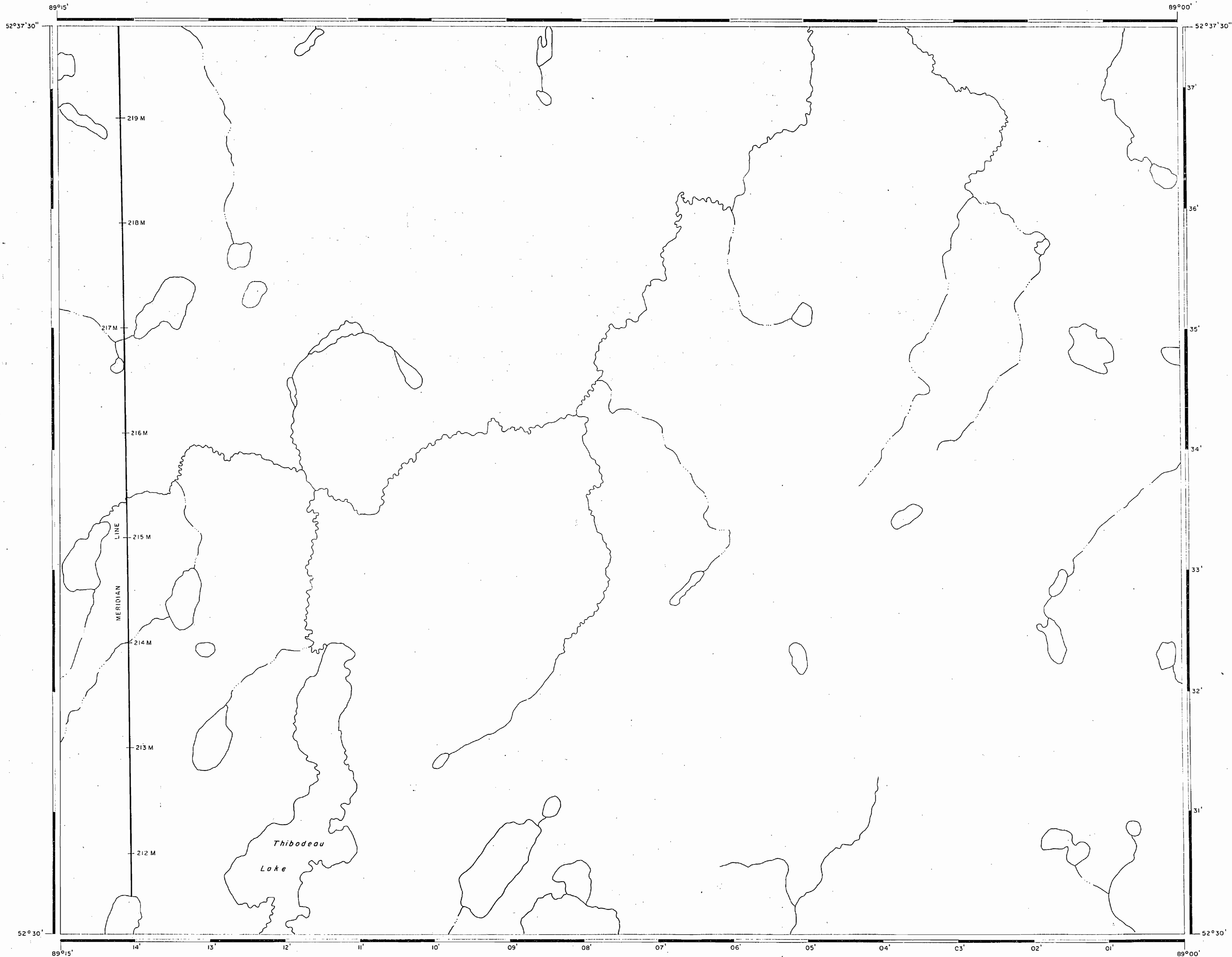
PATRICIA PORTION  
 May 17 1984  
 A.D. 1984  
 7 8 9 10 11 12 13 14 15

THIBODEAU LAKE G-2174

Thunder Bay Mining Division  
 PEEAGWON CREEK G-374

Blow-Up

MICHIKENIS RIVER M-3216



AREA OF  
**THIBODEAU LAKE**  
 DISTRICT OF  
 KENORA - PATRICIA PORTION  
 PATRICIA  
 MINING DIVISION  
 SCALE: 1-INCH = 40 CHAINS

**LEGEND**

- PATENTED LAND Ⓟ or ●
  - PATENTED FOR SURFACE RIGHTS ONLY Ⓜ
  - LEASES Ⓛ
  - LICENSE OF OCCUPATION L.O.
  - CROWN LAND SALE C.S.
  - LOCATED LAND Loc.
  - CANCELLED C.
  - MINING RIGHTS ONLY M.R.O.
  - SURFACE RIGHTS ONLY S.R.O.
  - HIGHWAY & ROUTE No. 17
  - ROADS —
  - TRAILS - - -
  - RAILWAYS = = =
  - POWER LINES — — —
  - MARSH OR MUSKLG ~ ~ ~
  - MINES X
- \*used only with summer resort locations or when space is limited

**NOTES**

100' Surface Rights Reservation Around the Shores of All Lakes and Rivers

PEEAGWON CREEK M-3213

*DG-2233*

PLAN NO. **M-3218**

DEPARTMENT OF MINES  
 — ONTARIO —

MICHIKENIS RIVER G-2125

LEGEND

HIGHWAY AND ROUTE No.	
OTHER ROADS	
TRAILS	
SURVEYED LINES:	
TOWNSHIPS, BASE LINES, ETC.	
LOTS, MINING CLAIMS, PARCELS, ETC.	
UNSURVEYED LINES:	
LOT LINES	
PARCEL BOUNDARY	
MINING CLAIMS ETC.	
RAILWAY AND RIGHT OF WAY	
UTILITY LINES	
NON-PERENNIAL STREAM	
FLOODING OR FLOODING RIGHTS	
SUBDIVISION OR COMPOSITE PLAN	
RESERVATIONS	
ORIGINAL SHORELINE	
MARSH OR MUSKEG	
MINES	
TRAVERSE MONUMENT	

DISPOSITION OF CROWN LANDS

TYPE OF DOCUMENT	SYMBOL
PATENT, SURFACE & MINING RIGHTS	
" SURFACE RIGHTS ONLY	
" MINING RIGHTS ONLY	
LEASE, SURFACE & MINING RIGHTS	
" SURFACE RIGHTS ONLY	
" MINING RIGHTS ONLY	
LICENCE OF OCCUPATION	
ORDER-IN-COUNCIL	
RESERVATION	
CANCELLED	
SAND & GRAVEL	
LAND USE PERMITS FOR COMMERCIAL TOURISM/OUTPOST CAMPS	

NOTE: MINING RIGHTS IN PARCELS PATENTED PRIOR TO MAY 6, 1913, VESTED IN ORIGINAL PATENTEE BY THE PUBLIC LANDS ACT, R.S.O. 1970, CHAP. 380, SEC. 63, SUBSEC. 1.

REFERENCES

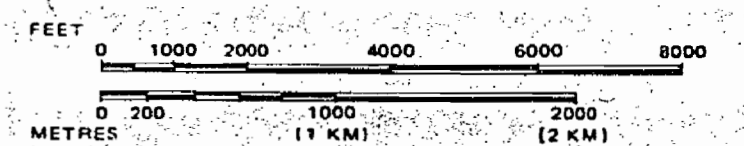
AREAS WITHDRAWN FROM DISPOSITION

- M.R.O. - MINING RIGHTS ONLY
- S.R.O. - SURFACE RIGHTS ONLY
- M+S. - MINING AND SURFACE RIGHTS


Description	Order No.	Date	Disposition	File

NOTICE:  
This map falls within the Shibogama Interim Planning Board Area.  
For more information please contact the Mining Recorder.

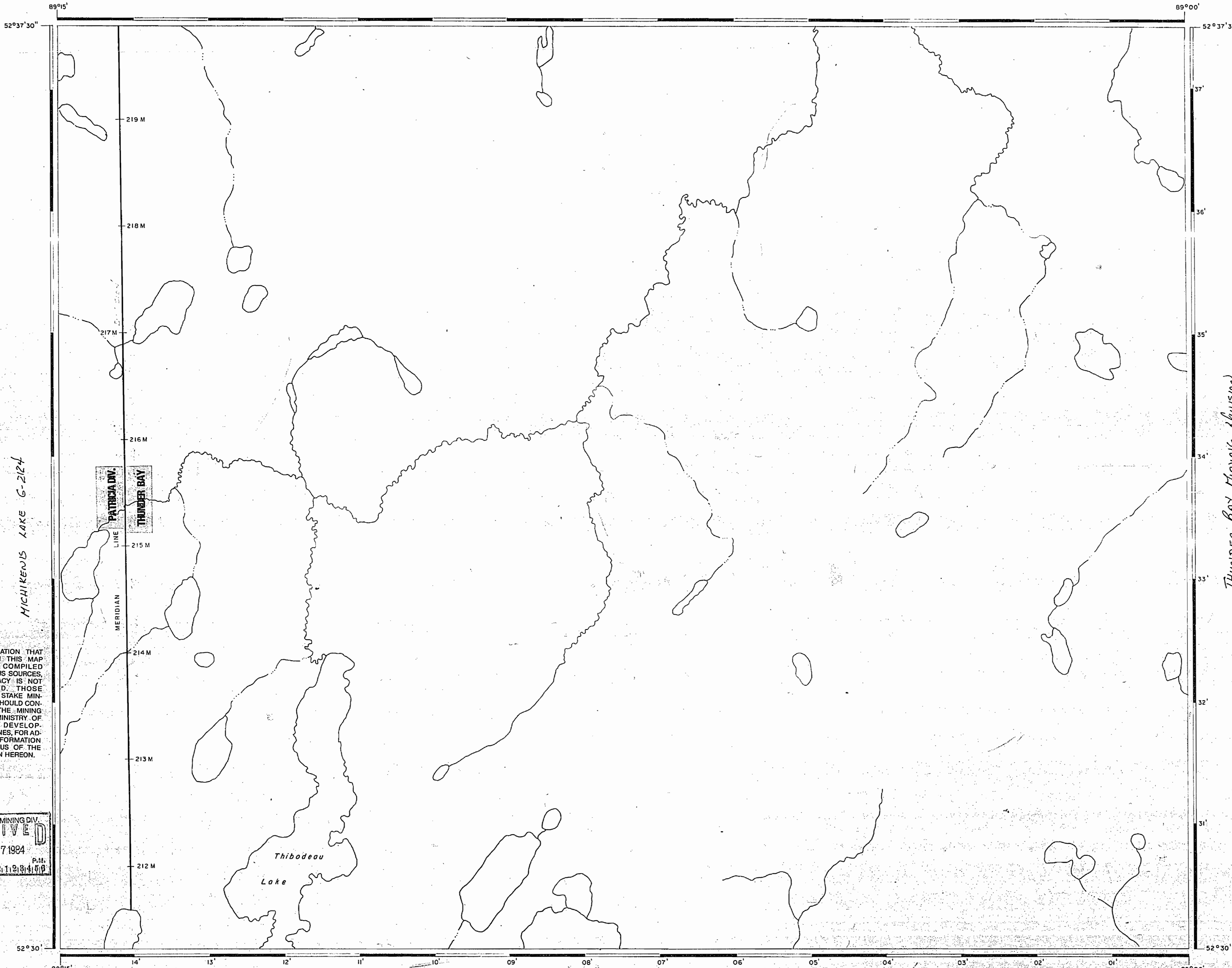
SCALE: 1 INCH = 40 CHAINS



AREA THIBODEAU LAKE  
M.N.R. ADMINISTRATIVE DISTRICT  
SIOUX LOOKOUT  
MINING DIVISION  
PATRICIA / THUNDER BAY  
LAND TITLES / REGISTRY DIVISION  
KENORA (PATRICIA PORTION)



Date: JANUARY, 1984  
Number: G-2233



MICHIKENIS LAKE G-2124

THUNDER BAY MINING DIVISION  
PEEAGWON CREEK G-374

THE INFORMATION THAT APPEARS ON THIS MAP HAS BEEN COMPILED FROM VARIOUS SOURCES, AND ACCURACY IS NOT GUARANTEED. THOSE WISHING TO STAKE MINING CLAIMS SHOULD CONSULT WITH THE MINING RECORDER, MINISTRY OF NORTHERN DEVELOPMENT AND MINES, FOR ADDITIONAL INFORMATION ON THE STATUS OF THE LANDS SHOWN HEREON.

PATRICIA MINING DIV.  
**RECEIVED**  
MAY 17 1984  
A.M. 7:30 10:11:12:13:14:15:16:17:18:19:20: P.M.

THE PAMUTA LAKE G-2174

Blow-Up