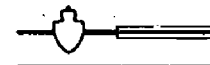



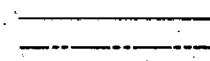

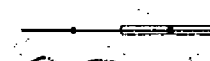




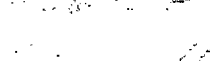



















THE INFORMATION THAT APPEARS ON THIS MAP HAS BEEN COMPILED FROM VARIOUS SOURCES, AND ACCURACY IS NOT GUARANTEED. THOSE WISHING TO STAKE MINING CLAIMS SHOULD CONSULT WITH THE MINING RECORDER, MINISTRY OF NORTHERN DEVELOPMENT AND MINES, FOR ADDITIONAL INFORMATION ON THE STATUS OF THE LANDS SHOWN HEREON.

LEGEND

HIGHWAY AND ROUTE No. 
 OTHER ROADS 
 TRAILS 
 SURVEYED LINES:
 TOWNSHIPS, BASE LINES, ETC. 
 LOTS, MINING CLAIMS, PARCELS, ETC. 
 UNSURVEYED LINES:
 LOT LINES 
 PARCEL BOUNDARY 
 MINING CLAIMS ETC. 
 RAILWAY AND RIGHT OF WAY 
 UTILITY LINES 
 NON-PERENNIAL STREAM 
 FLOODING OR FLOODING RIGHTS 
 SUBDIVISION 
 ORIGINAL SHORELINE 
 MARSH OR MUSKEG 
 MINES 

DISPOSITION OF CROWN LANDS

TYPE OF DOCUMENT	SYMBOL
PATENT, SURFACE & MINING RIGHTS	
SURFACE RIGHTS ONLY	
MINING RIGHTS ONLY	
LEASE, SURFACE & MINING RIGHTS	
SURFACE RIGHTS ONLY	
MINING RIGHTS ONLY	
LICENCE OF OCCUPATION	
CROWN LAND SALE	
ORDER-IN-COUNCIL	
RESERVATION	
CANCELLED	
SAND & GRAVEL	
LAND USE PERMITS FOR COMMERCIAL TOURISM/OUTPOST CAMPS	

SCALE: 1 INCH = 40 CHAINS

FEET 0 500 1000 2000 4000 8000 16000
 METRES 0 100 200 400 800 1600 3200 6400 12800

TOWNSHIP

AREA

THURSTON LAKE

M.N.R. ADMINISTRATIVE DISTRICT

GERALDTON

MINING DIVISION

THUNDER BAY

LAND TITLES / REGISTRY DIVISION

KENORA/PATRICIA

Ministry of Natural Resources
 Land Management Branch
 Ontario

Date: JUNE 1981

Number

G 431

521873

RICHTER LAKE G. 390

NOLIN ISLAND G. 344

TURLEY LAKE G. 438