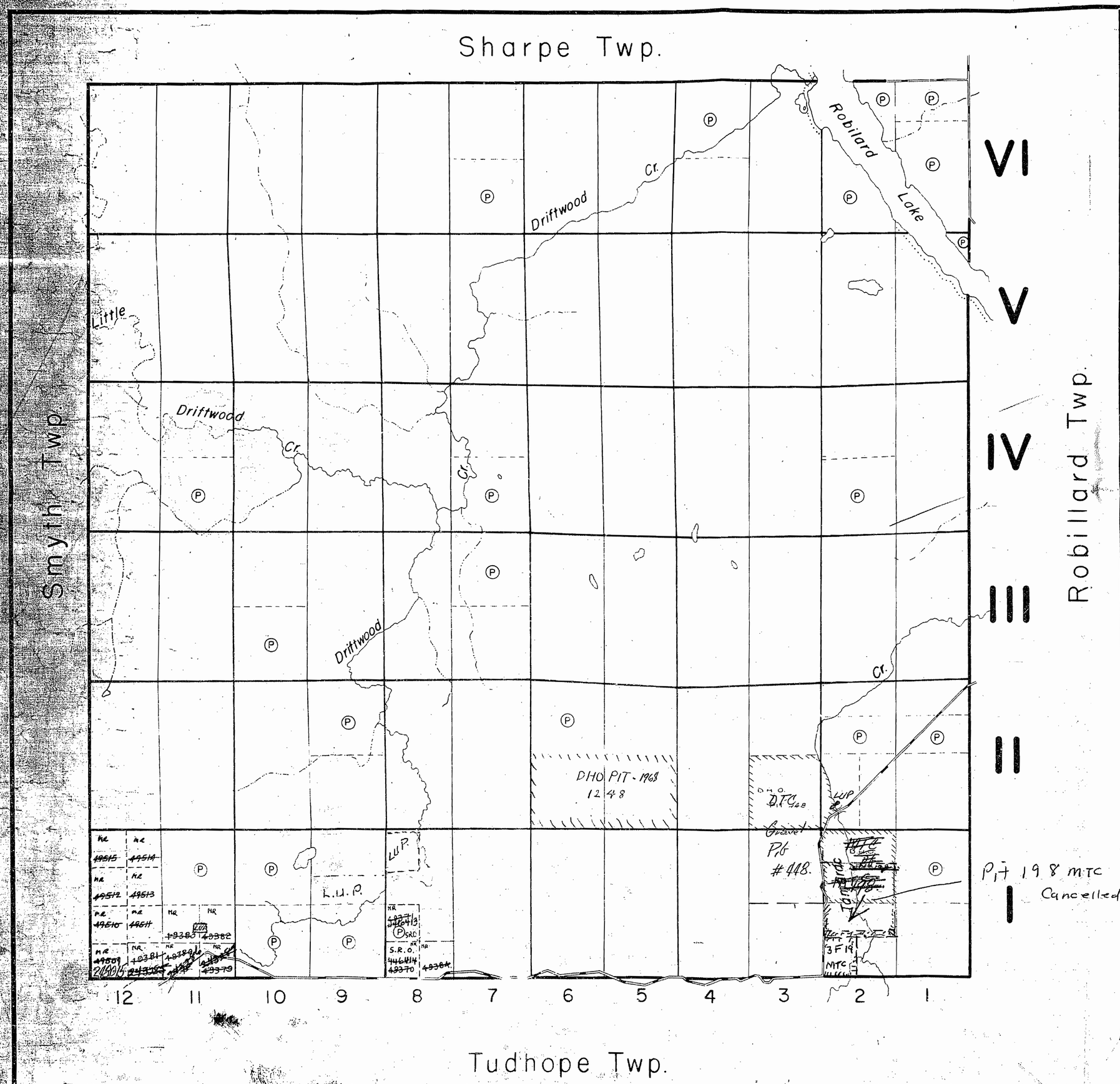

THE TOWNSHIP OF

TRUAX

DISTRICT OF TIMISKAMING

MONTREAL RIVER MINING DIVISION

SCALE: 1-INCH=40 CHAINS

LEGEND

PATENTED LAND	Ⓟ
CROWN LAND SALE	C.S.
LEASES	Ⓛ
LOCATED LAND	Loc.
LICENSE OF OCCUPATION	L.O.
MINING RIGHTS ONLY	M.R.O.
SURFACE RIGHTS ONLY	S.R.O.
ROADS	
IMPROVED ROADS	
KING'S HIGHWAYS	
RAILWAYS	
POWER LINES	
MARSH OR MUSKEG	
MINES	
CANCELLED	C.

NOTES

400' Surface rights reservation around all lakes & rivers.

Gravel Reserve to the Dept. of Highways shown thus:—

Replotted by MRM Jan 17/80

MONTREAL RIVER MINING DIV.
RECEIVED
SEP 23 1968
AM 7 8 9 10 11 12 1 2 3 4 5 6 PM

PLAN NO.- M-251

DEPARTMENT OF MINES
— ONTARIO — #9

J.V.K.

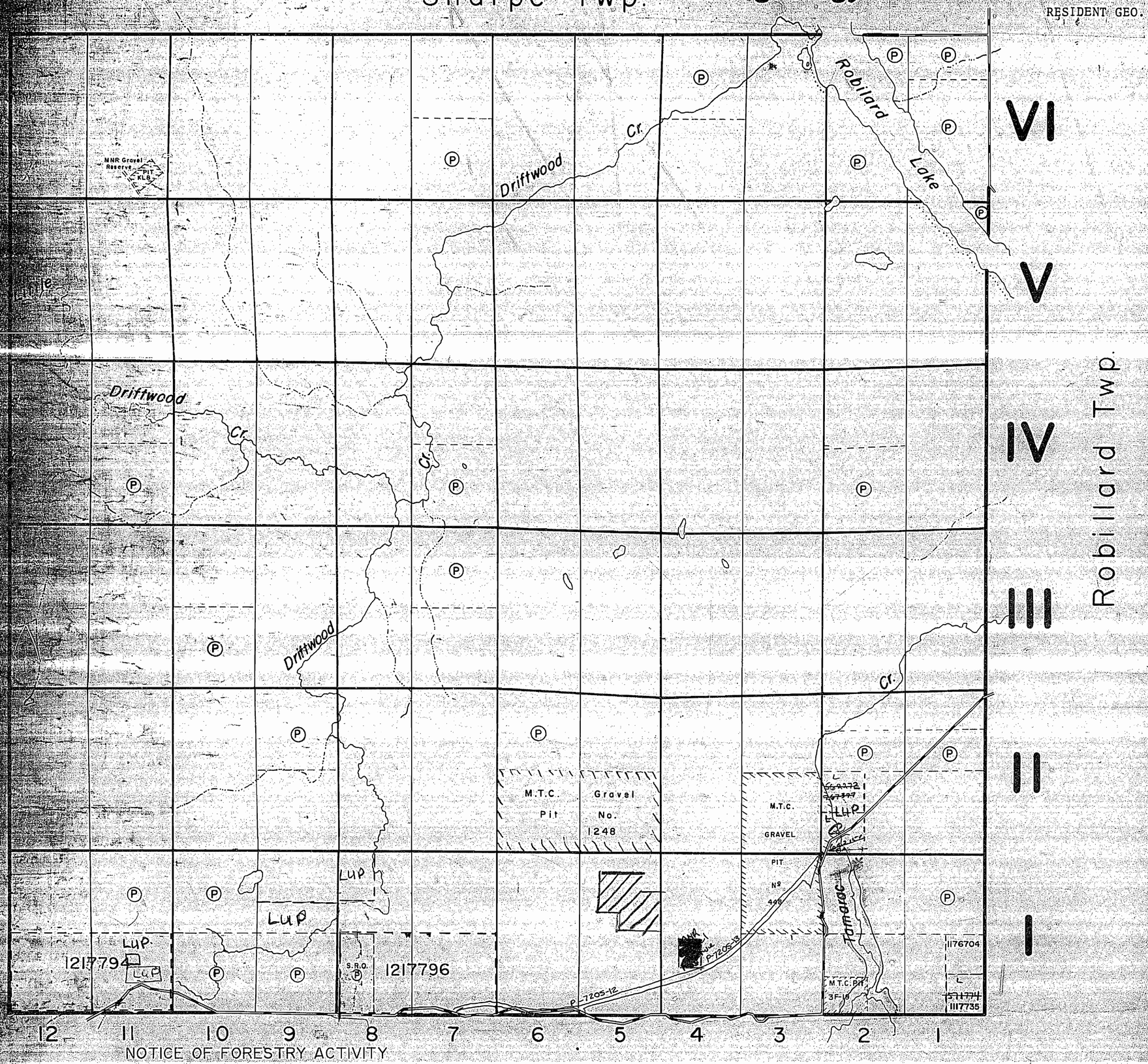

NOTICE OF FORESTRY ACTIVITY

THIS TOWNSHIP/AREA FALLS WITHIN THE PLONSKI FOREST MANAGEMENT UNIT

AND MAY BE SUBJECT TO FORESTRY OPERATIONS. THE MNR UNIT FORESTER FOR THIS AREA CAN BE CONTACTED AT:
P.O. BOX 129
SWASTIKA, ONT.
POK 1T0
705-642-3222

THE TOWNSHIP OF

TRUAX

DISTRICT OF TIMISKAMING

LARDER LAKE MINING DIVISION

SCALE: 1-INCH=40 CHAINS

LEGEND

PATENTED LAND	Ⓟ
CROWN LAND SALE	C.S.
LEASES	Ⓛ
LOCATED LAND	Loc.
LICENSE OF OCCUPATION	L.O.
MINING RIGHTS ONLY	M.R.O.
SURFACE RIGHTS ONLY	S.R.O.
ROADS	
IMPROVED ROADS	
KING'S HIGHWAYS	
RAILWAYS	
POWER LINES	
MARSH OR MUSKEG	
MINES	
CANCELLED	C.

NOTES

400' Surface rights reservation around all lakes & rivers.

Gravel Reserve to the Dept. of Highways shown thus:—

▽/▽ - proposed gravel reservation

Application for construction of a dam for flooding of Tamarack Creek

THE INFORMATION THAT APPEARS ON THIS MAP HAS BEEN COMPILED FROM VARIOUS SOURCES, AND ACCURACY IS NOT GUARANTEED. THOSE WISHING TO STAKE MINING CLAIMS SHOULD CONSULT WITH THE MINING RECORDER, MINISTRY OF NORTHERN DEVELOPMENT AND MINES FOR ADDITIONAL INFORMATION ON THE STATUS OF THE LANDS SHOWN HEREON.

PLAN NO.- M-251

#9

ONTARIO
MINISTRY OF NATURAL RESOURCES
SURVEYS AND MAPPING BRANCH

251

TRUAX TWP M-251

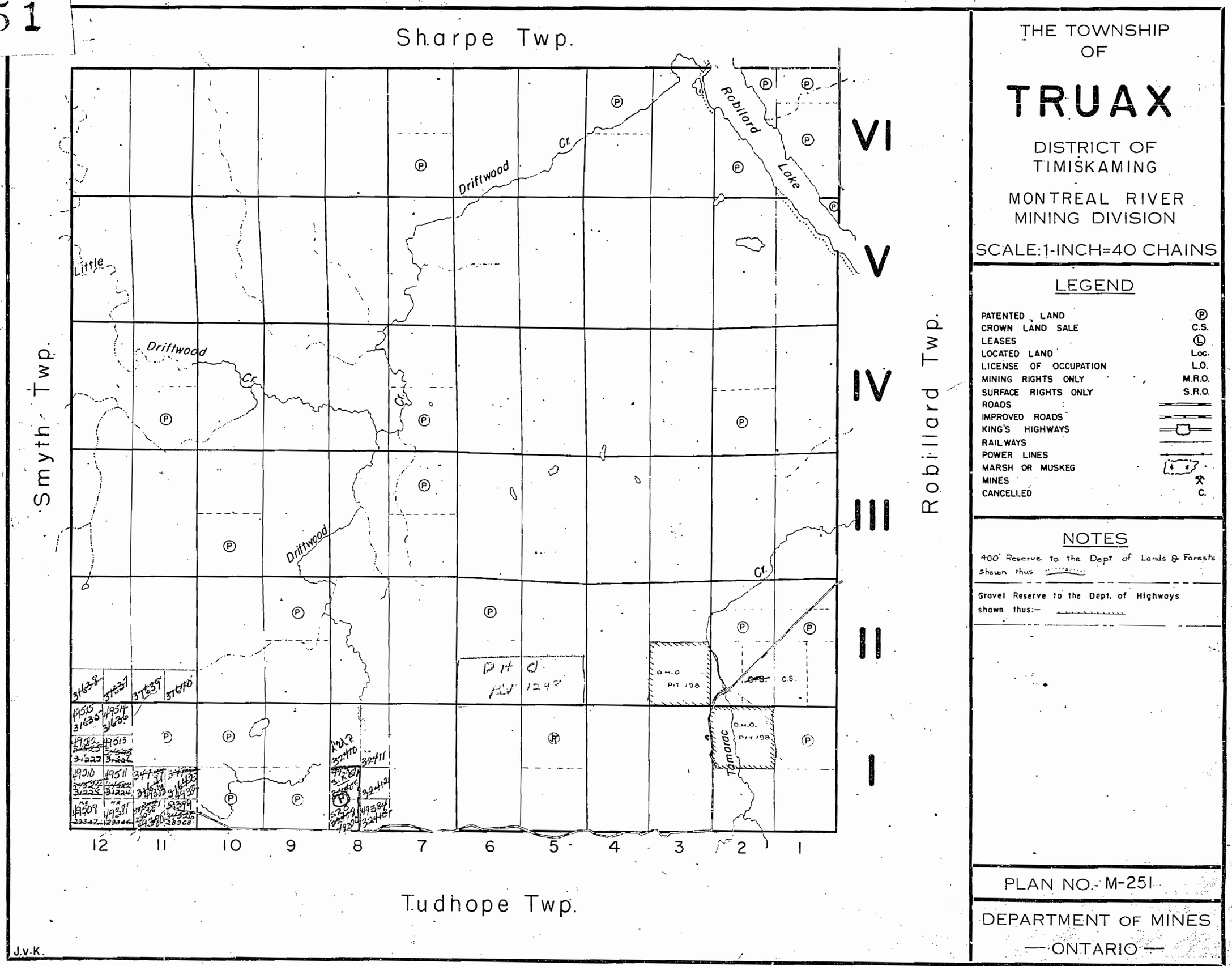

THE TOWNSHIP OF

TRUAX

DISTRICT OF TIMISKAMING

MONTREAL RIVER MINING DIVISION

SCALE: 1-INCH=40 CHAINS

LEGEND

PATENTED LAND	Ⓟ
CROWN LAND SALE	C.S.
LEASES	Ⓛ
LOCATED LAND	Loc.
LICENSE OF OCCUPATION	L.O.
MINING RIGHTS ONLY	M.R.O.
SURFACE RIGHTS ONLY	S.R.O.
ROADS	
IMPROVED ROADS	
KING'S HIGHWAYS	
RAILWAYS	
POWER LINES	
MARSH OR MUSKEG	
MINES	⚒
CANCELLED	C.

NOTES

400' Reserve to the Dept of Lands & Forests shown thus

Gravel Reserve to the Dept. of Highways shown thus:-

PLAN NO. M-251

DEPARTMENT OF MINES

— ONTARIO —

251

02 SW SWT

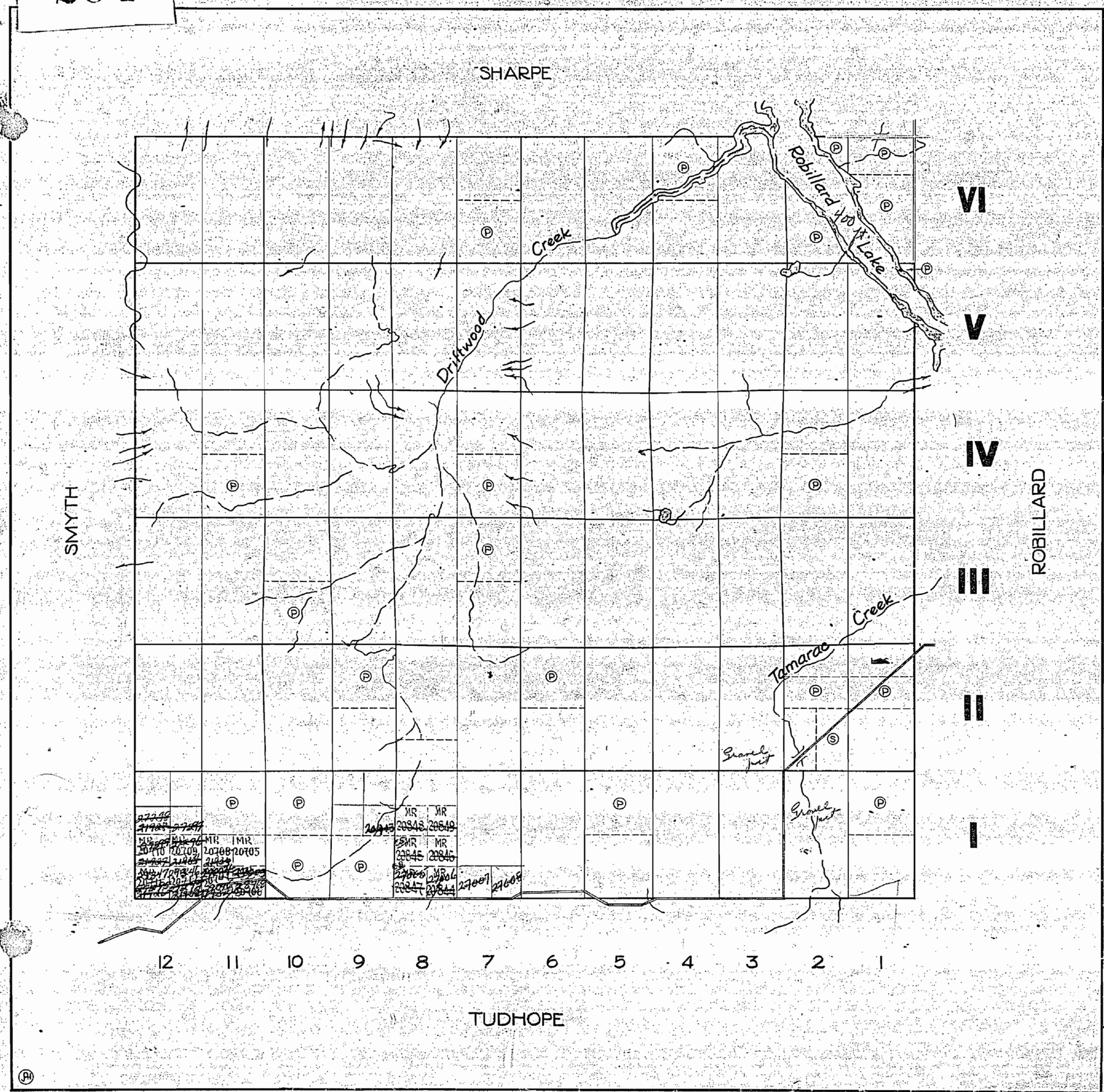

THE TOWNSHIP OF

TRUAX

DISTRICT of TIMISKAMING

MONTREAL RIVER MINING DIVISION

SCALE: 1 INCH TO 40 CHAINS

LEGEND

PATENTED LAND ..... Ⓟ
CROWN LAND SALE ..... Ⓢ
LOCATED LAND ..... Loc.
IMPROVED ROADS .....
ROADS .....

NOTES

Original river bed shown thus .....

Gravel pits reserved:—
N½ Lot 2 Con 1
S½ Lot 3 Con 2

M 251

DEPARTMENT of MINES
ONTARIO

TRUAX TWP. M.R. 50